PLANIMETRIA ATTUALE

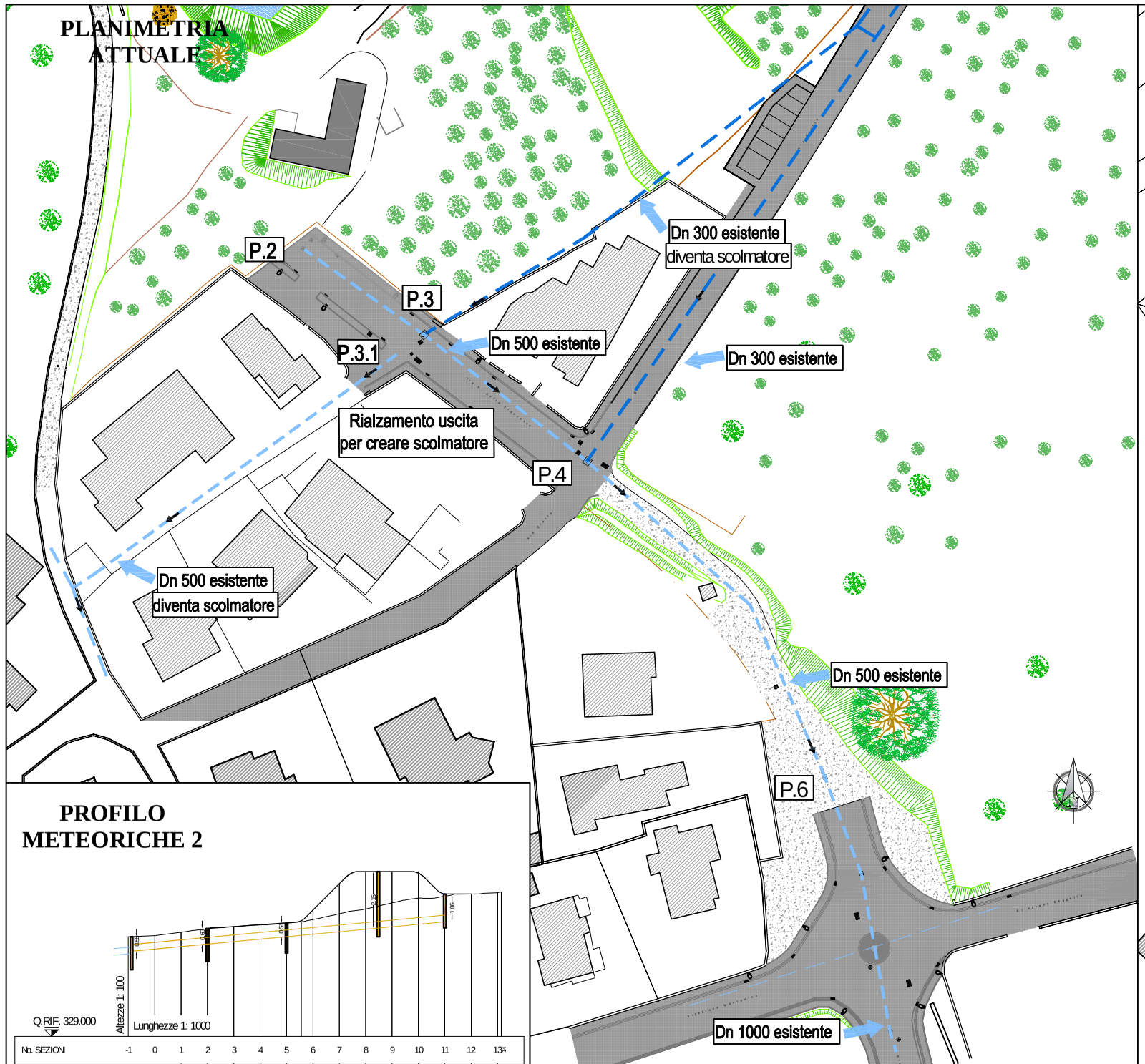

PLANIMETRIA DI PROGETTO

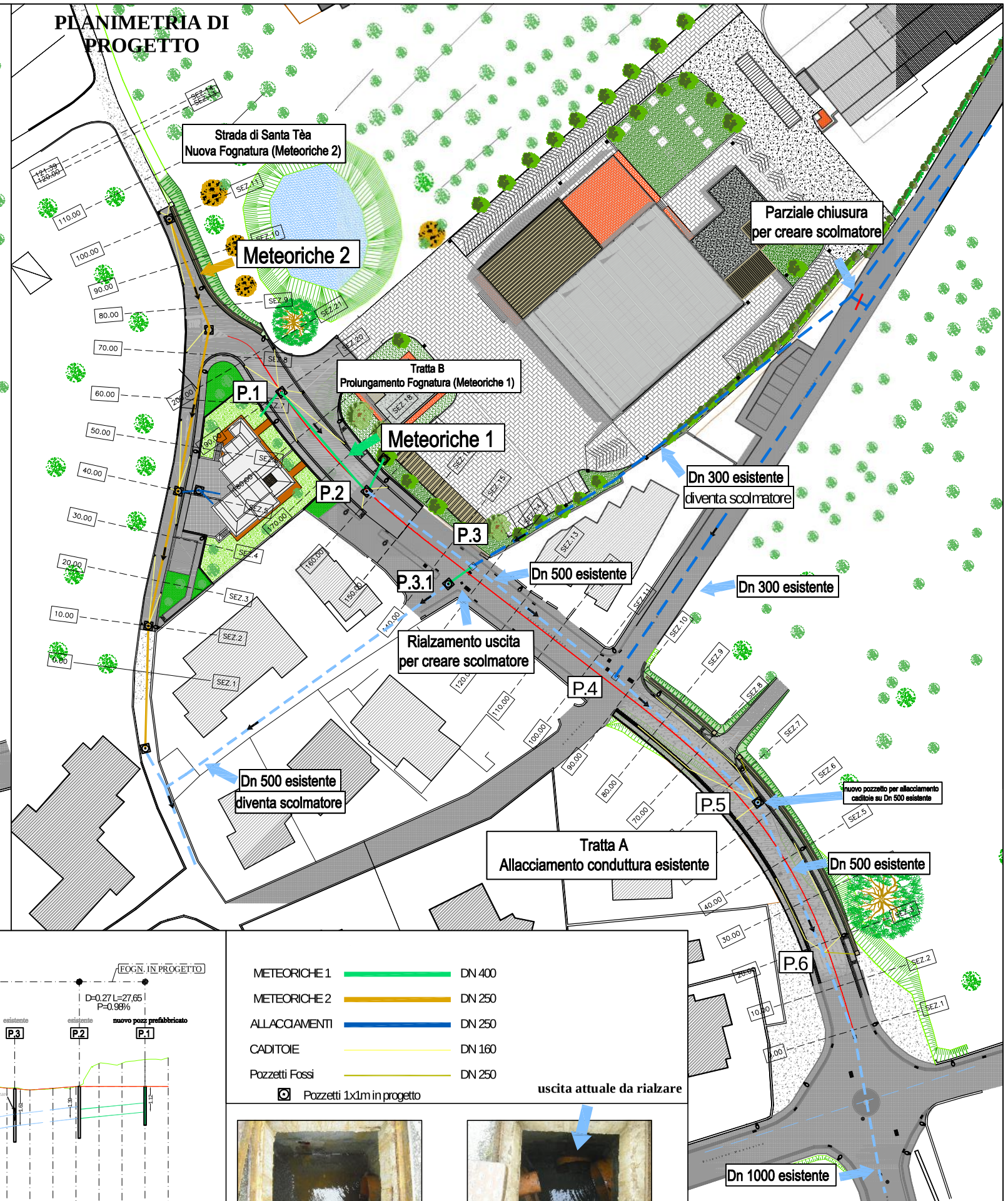

PROFILO METEORICHE 2

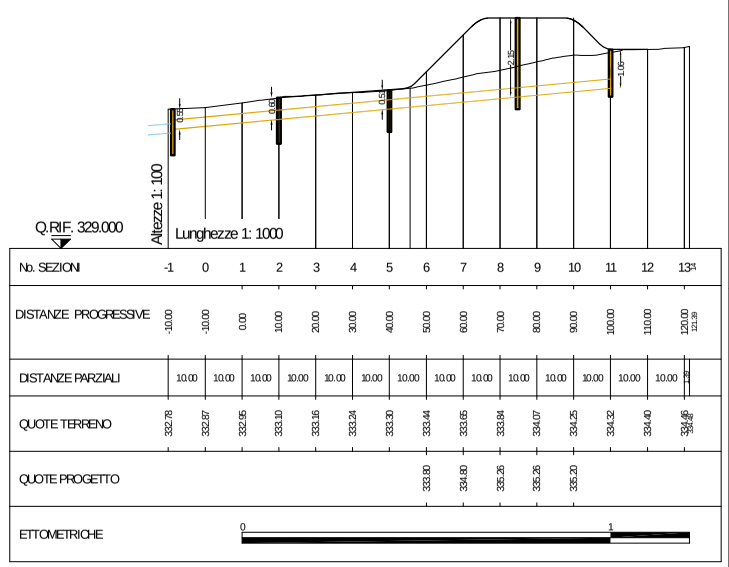

No. SEZIONI	-1	0	1	2	3	4	5	6	7	8	9	10	11	12	13	14
DISTANZE PROGRESSIVE	-10.00	-10.00	0.00	10.00	20.00	30.00	40.00	50.00	60.00	70.00	80.00	90.00	100.00	110.00	120.00	121.39
DISTANZE PARZIALI		10.00	10.00	10.00	10.00	10.00	10.00	10.00	10.00	10.00	10.00	10.00	10.00	10.00	10.00	1.39
QUOTE TERRENO	332.78	332.87	332.95	333.10	333.16	333.24	333.30	333.44	333.65	333.84	334.07	334.25	334.32	334.40	334.46	334.46
QUOTE PROGETTO								333.80	334.80	335.26	335.26	335.20				
ETTOMETRICHE										0					1	

PROFILO METEORICHE 1

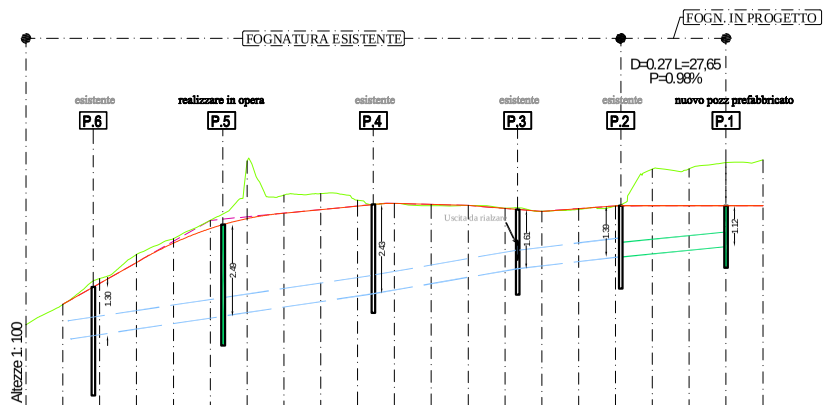

No. SEZIONI	1	2	3	4	5	6	7	8	9	10	11	12	13	14	15	16	17	18	19	20	21
DISTANZE PROGRESSIVE	0.00	10.00	20.00	30.00	40.00	50.00	60.00	70.00	80.00	90.00	100.00	110.00	120.00	130.00	140.00	150.00	160.00	170.00	180.00	190.00	200.00
DISTANZE PARZIALI		10.00	10.00	10.00	10.00	10.00	10.00	10.00	10.00	10.00	10.00	10.00	10.00	10.00	10.00	10.00	10.00	10.00	10.00	10.00	10.00
QUOTE TERRENO	332.26	332.81	333.51	334.17	334.60	335.09	336.70	335.78	335.82	335.64	335.55	335.48	335.50	335.42	335.34	335.39	335.48	336.48	336.49	336.06	336.73
QUOTE PROGETTO		332.81	333.36	333.95	334.47	334.87	335.14	335.29	335.39	335.48	335.55	335.52	335.50	335.42	335.34	335.41	335.48	335.48	335.48	335.48	335.48
QUOTE SCORRIMENTO			331.97			333.10					333.10				333.78		334.10			334.47	
DISTANZE PARZIALI FOGNATURA				36,00				41,34				38,75				28,25			27,55		

METEORICHE 1	DN 400	
METEORICHE 2	DN 250	
ALLACCIAMENTI	DN 250	
CADITOIE	DN 160	
Pozzetti Fossi	DN 250	
Pozzetti 1x1m in progetto		

uscita attuale da rialzare

Pozzetto 2


Pozzetto 3

Pozzetto 4

Pozzetto 6

CADITOIA STRADALE Tratta A
(Bocca di lupo)

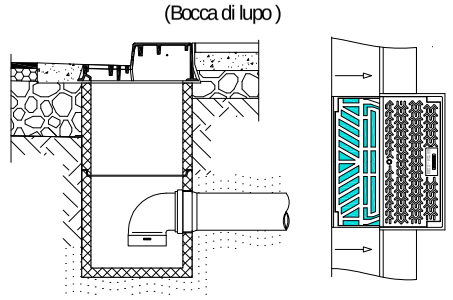

COMUNE DI REGGELLO

PIANO ATTUATIVO *Comparto P.R.I.11*

TAVOLA: IDR-002	PLANIMETRIA IDRAULICA PROFILI	DATA: Gennaio 2014
SCALA: 1:500 1:100-1000		REVISIONE: -

IL TECNICO
DOTT. ING. RENZI LORENZO
Località Poderino 107 - 50066 Reggello (FI)

LA PROPRIETÀ
GONNELLI 1585 S.R.L.
via E. De Nicola 41 - 50066 Reggello (FI)