

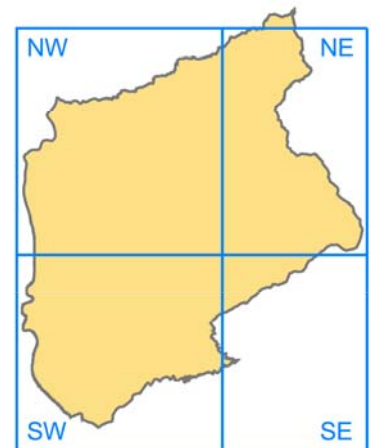


COMUNE DI REGGELLO
PROVINCIA DI FIRENZE

Aggiornamento quadro conoscitivo del Piano Strutturale

SEZIONI E LIVELLI IDROMETRICI

Allegato A.IDR.02



Professionista incaricato:
Dott. Ing. David Settesoldi

Emesso:	Revisionato:	Adottato:	Approvato:
Settembre 2016	Gennaio 2017		

GEDECO
PROGETTI


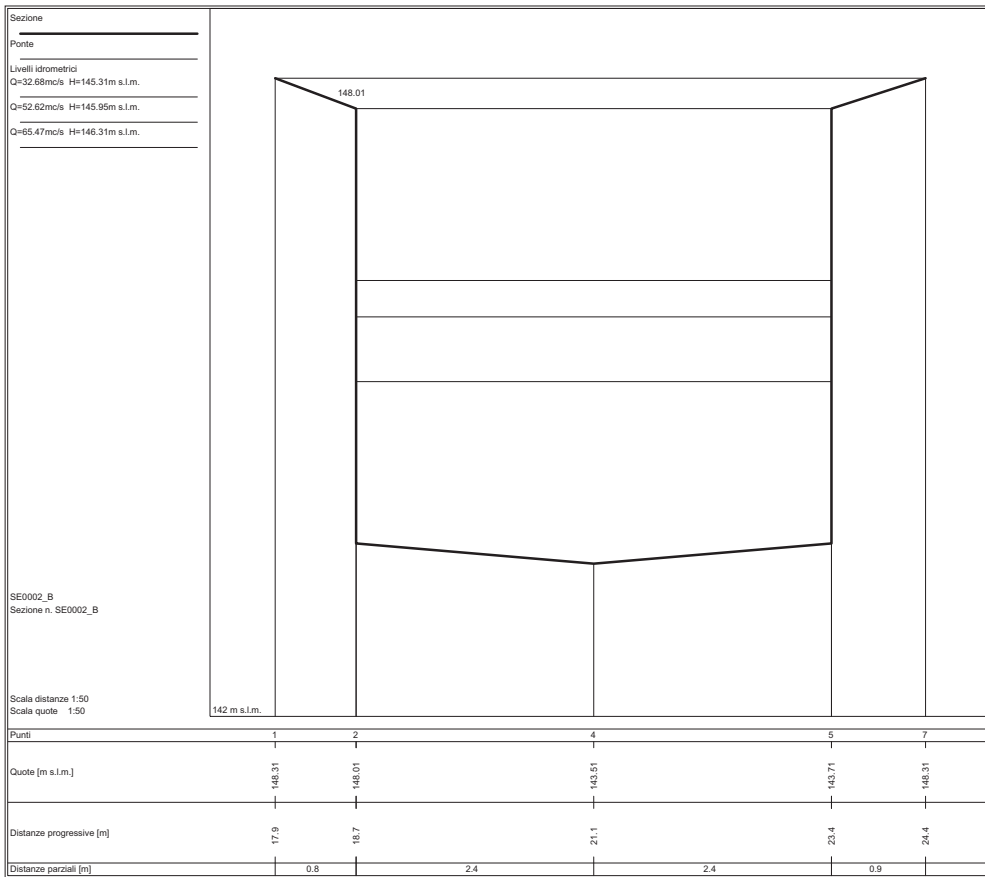
WEST
Systems S.r.l.
Divisione **PHYSIS**
INGEGNERIA PER L'AMBIENTE

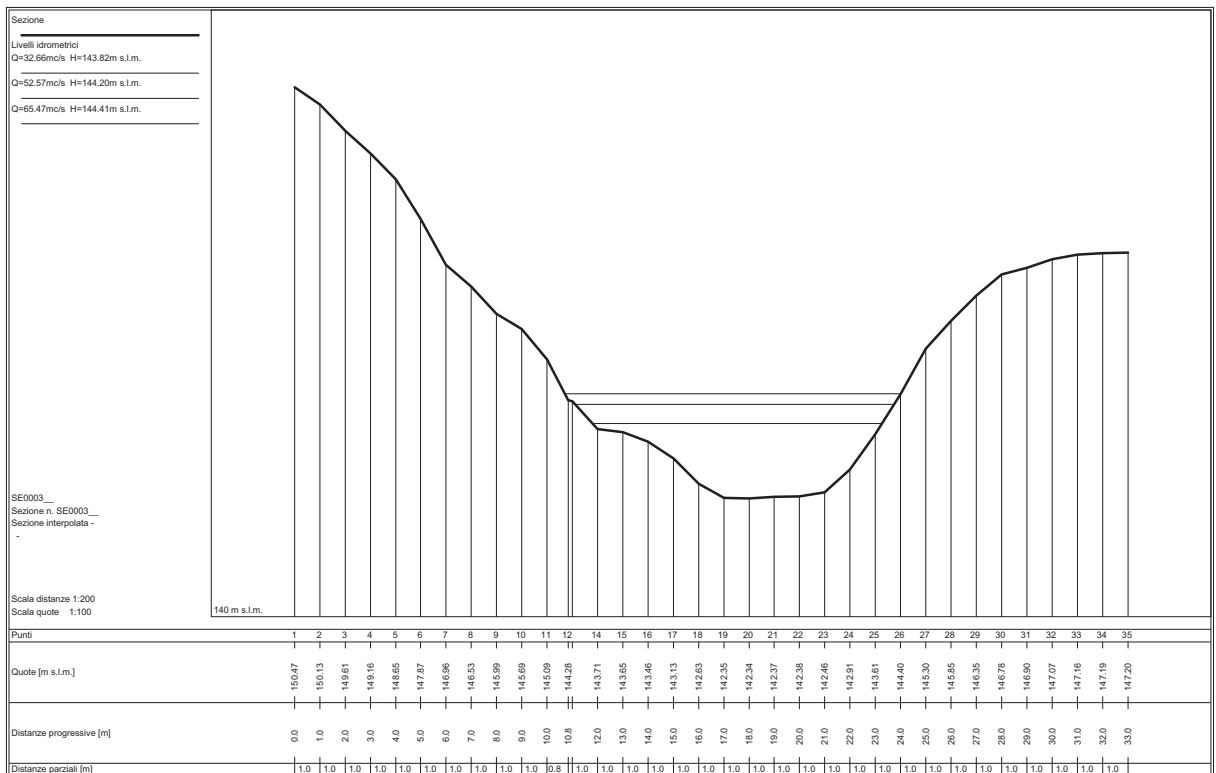
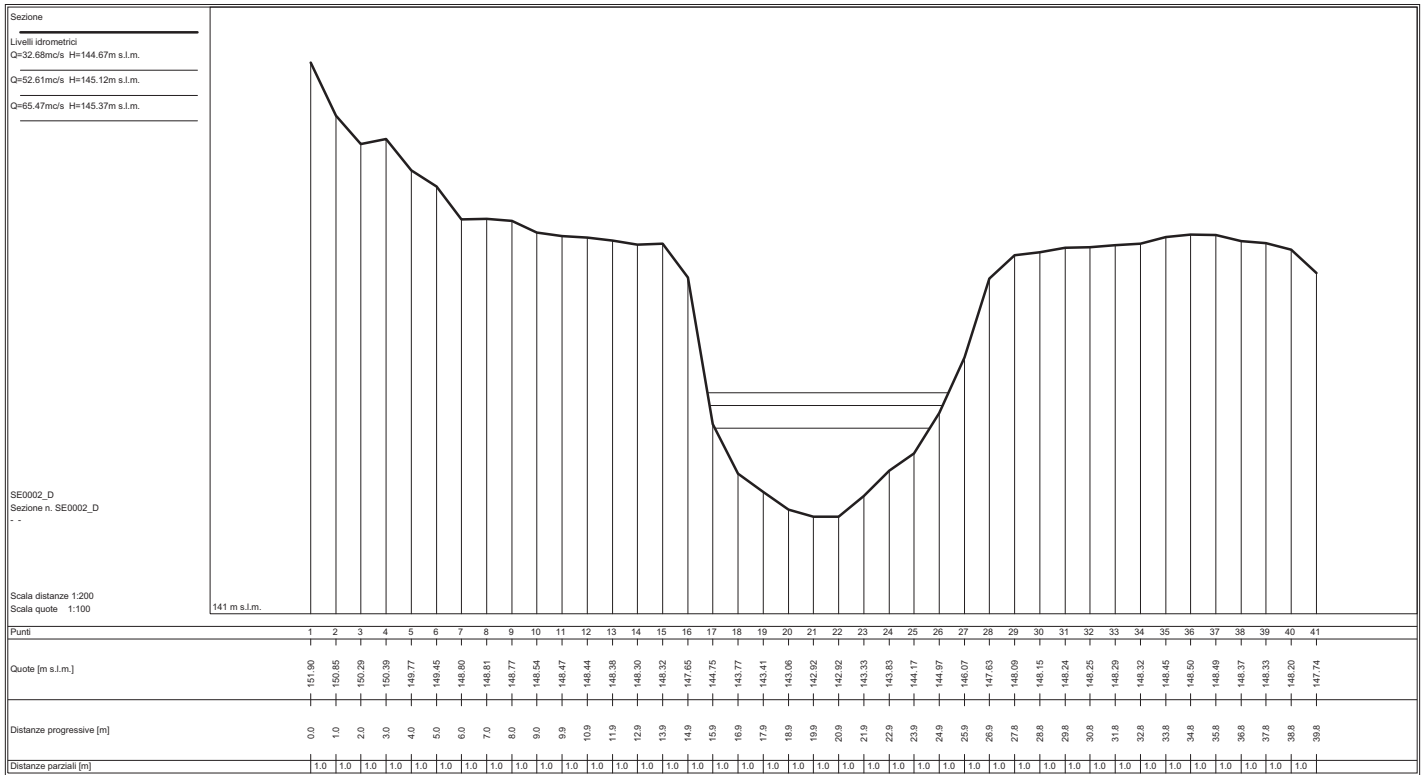
INDICE

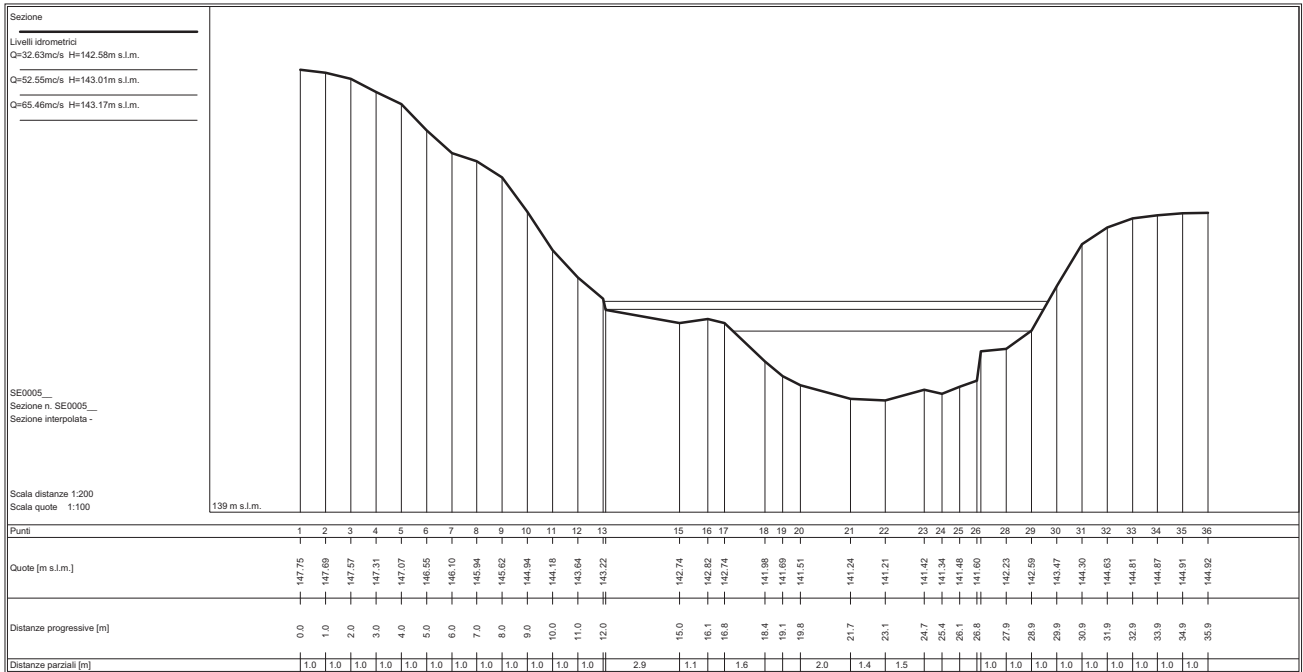
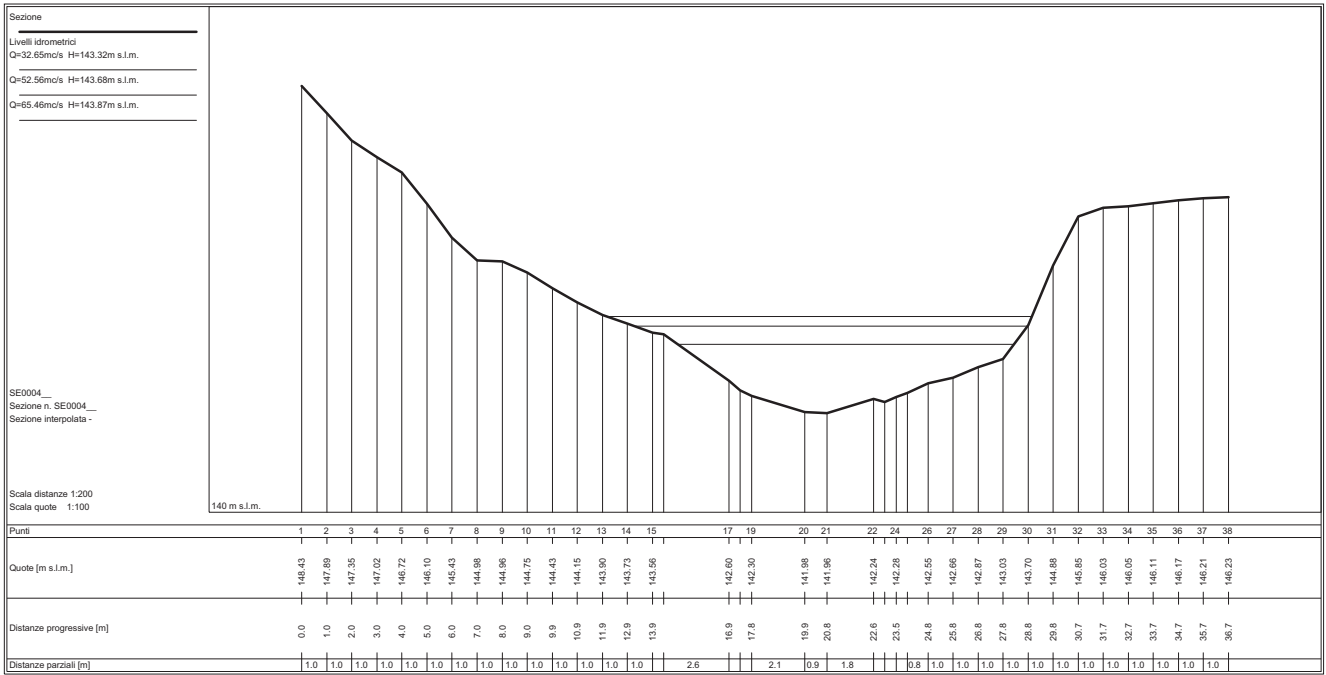
Sezioni fluviali 01 - VICELL – Sant'Ellero.....	1
Sezioni fluviali 01 - VICELL – Vicano	29
Sezioni fluviali 02 - MARNIA – Capannone.....	52
Sezioni fluviali 02 - MARNIA – Marnia_01.....	59
Sezioni fluviali 02 - MARNIA – Marnia_02.....	65
Sezioni fluviali 02 - MARNIA – Marnia_03.....	72
Sezioni fluviali 02 - MARNIA – Trana	89
Sezioni fluviali 03 - LECCIO – Leccio	101
Sezioni fluviali 03 - LECCIO – San Carlino	187
Sezioni fluviali 03 - LECCIO – Tornia	217
Sezioni fluviali 04 - CETINA – Cetina	263
Sezioni fluviali 05 - RICCHI – Castelnuovo.....	295
Sezioni fluviali 05 - RICCHI – Chiesimone_01	313
Sezioni fluviali 05 - RICCHI – Chiesimone_02	363
Sezioni fluviali 05 - RICCHI – Chiesimone_03.....	397
Sezioni fluviali 05 - RICCHI – Orecchie.....	465
Sezioni fluviali 05 - RICCHI – Ricavo	482
Sezioni fluviali 06 - RESCO – Colmate_01	524
Sezioni fluviali 06 - RESCO – Colmate_02	554
Sezioni fluviali 06 - RESCO – Colmate_diversivo	572
Sezioni fluviali 06 - RESCO – Pilano.....	597
Sezioni fluviali 06 - RESCO – Resco cascese_01	623
Sezioni fluviali 06 - RESCO – Resco cascese_02	741
Sezioni fluviali 06 - RESCO – Resco cascese_03.....	762
Sezioni fluviali 06 - RESCO – Resco Simontano	816

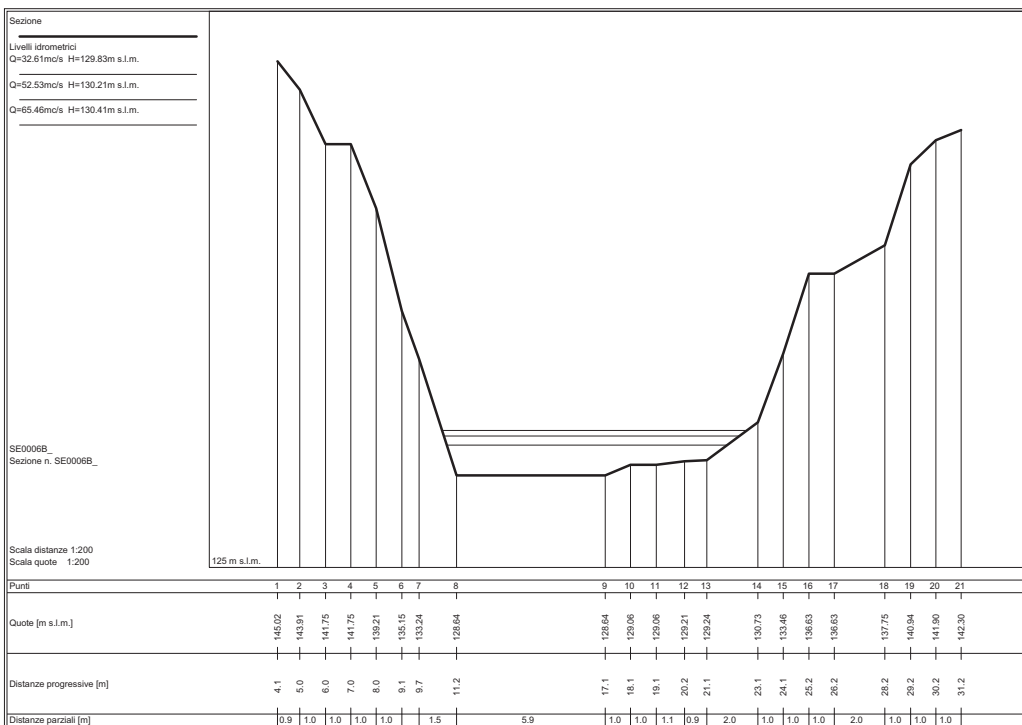
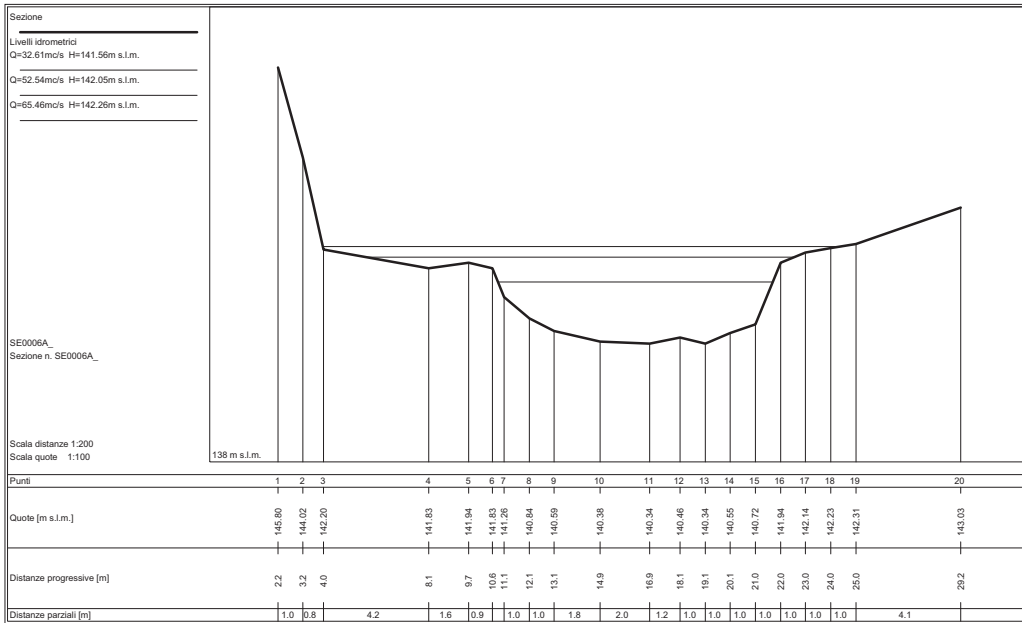
STATO ATTUALE

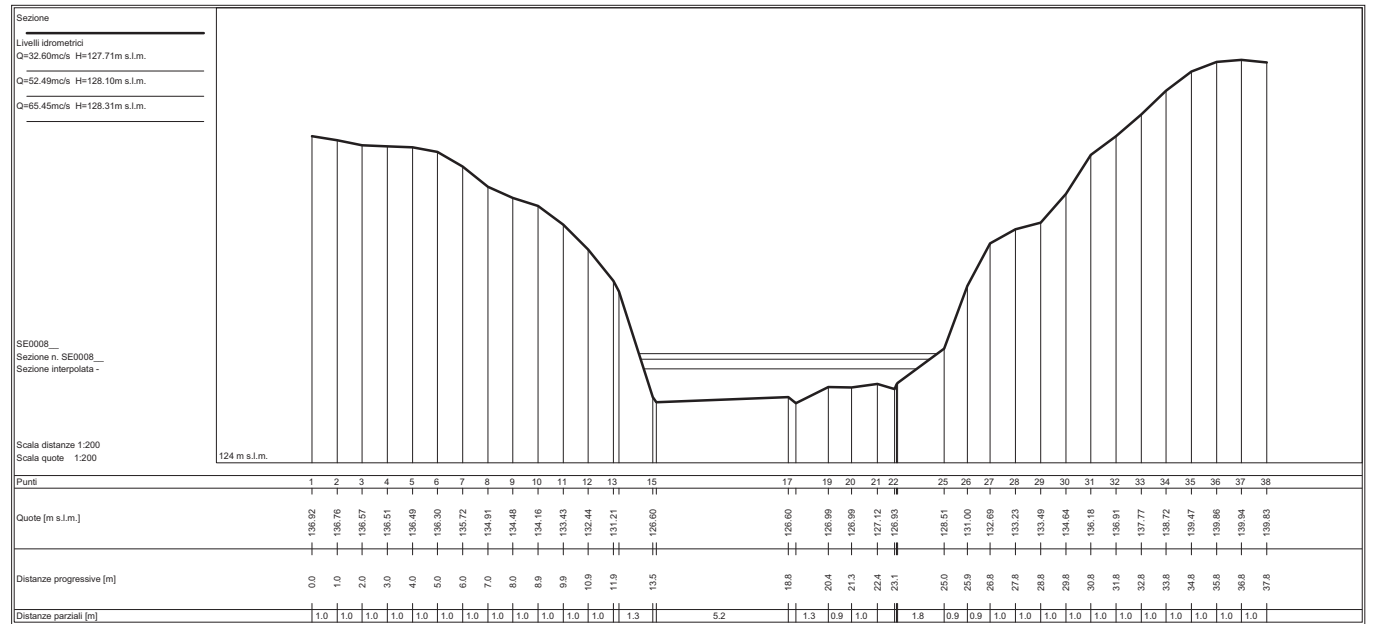
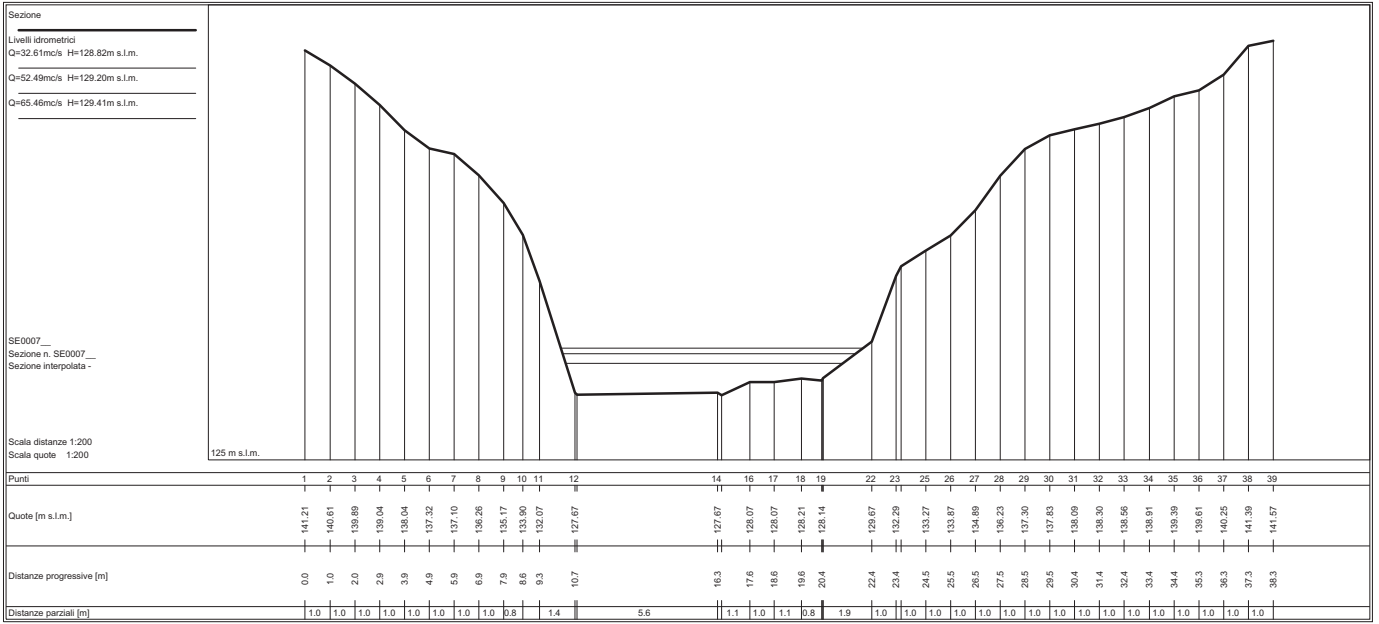
Sezioni fluviali 01 - VICELL – Sant'Ellero

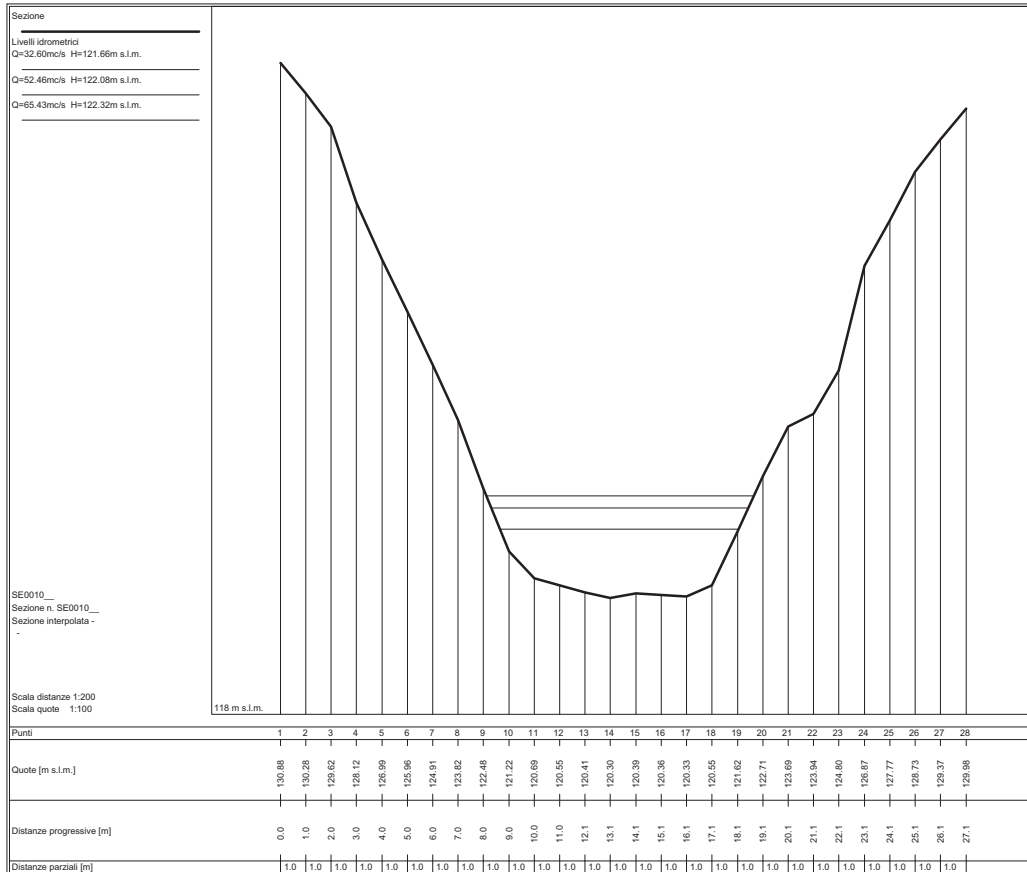
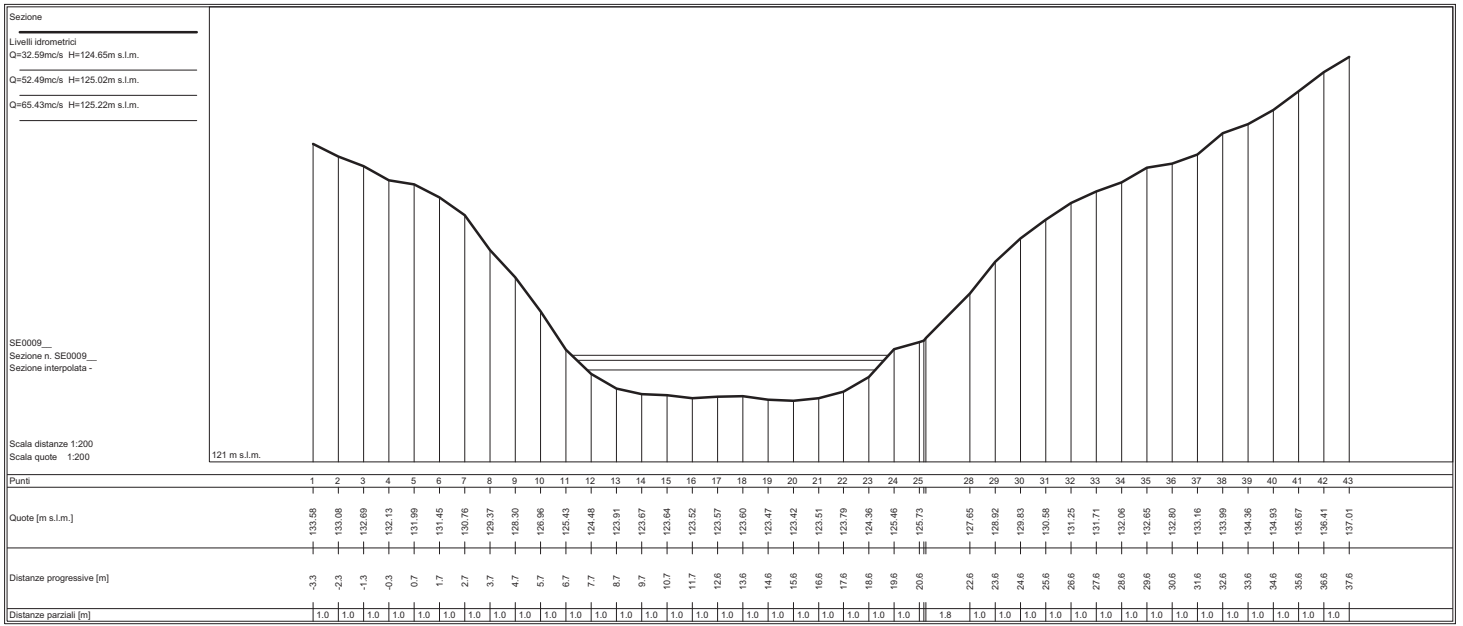


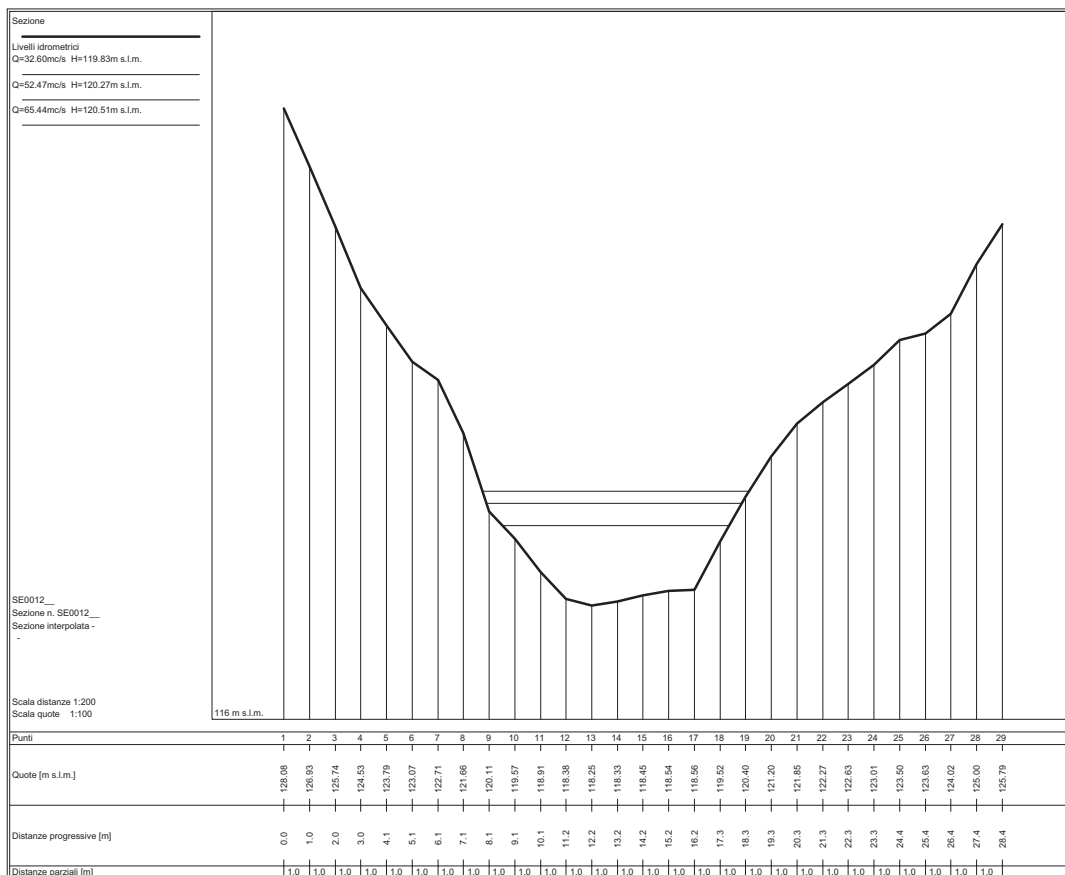
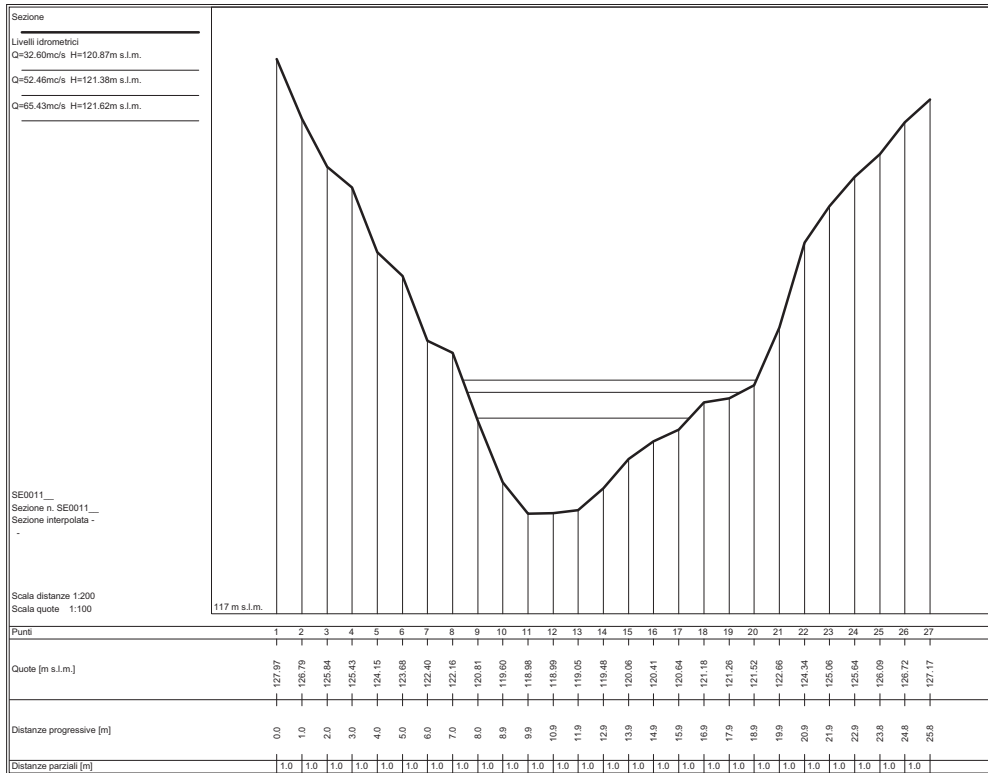


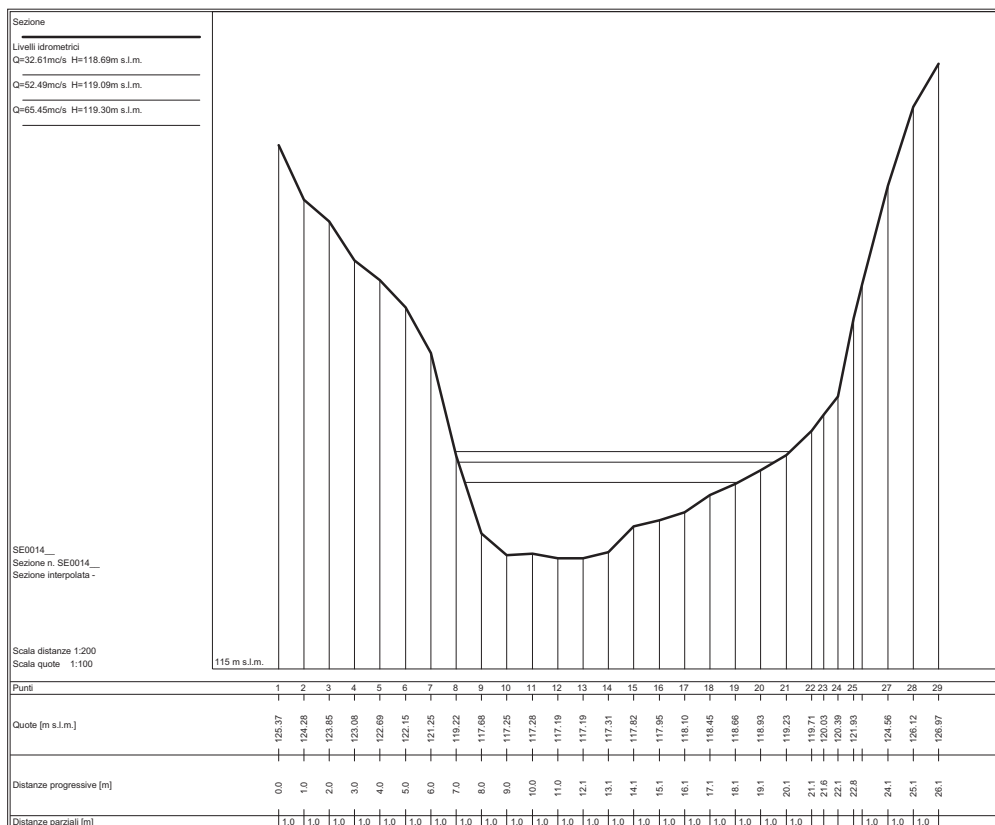
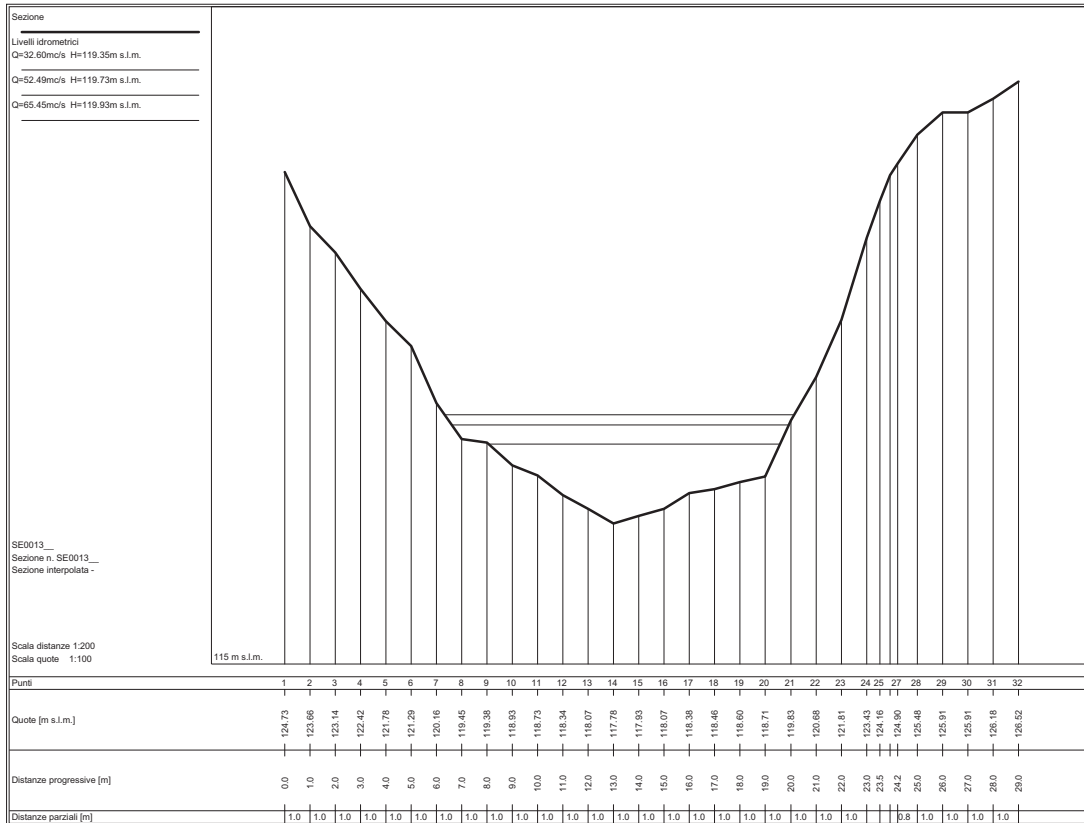


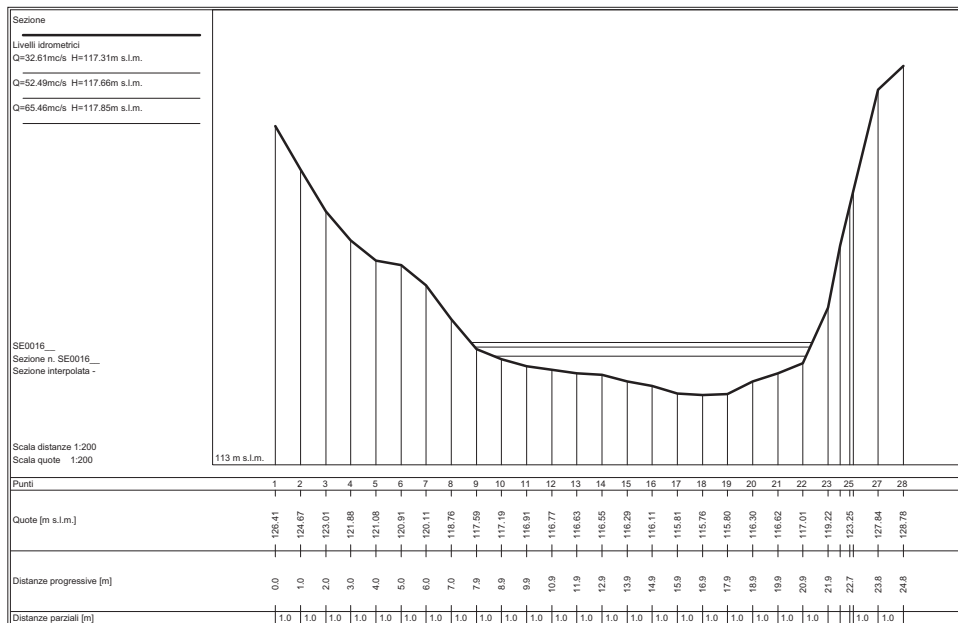
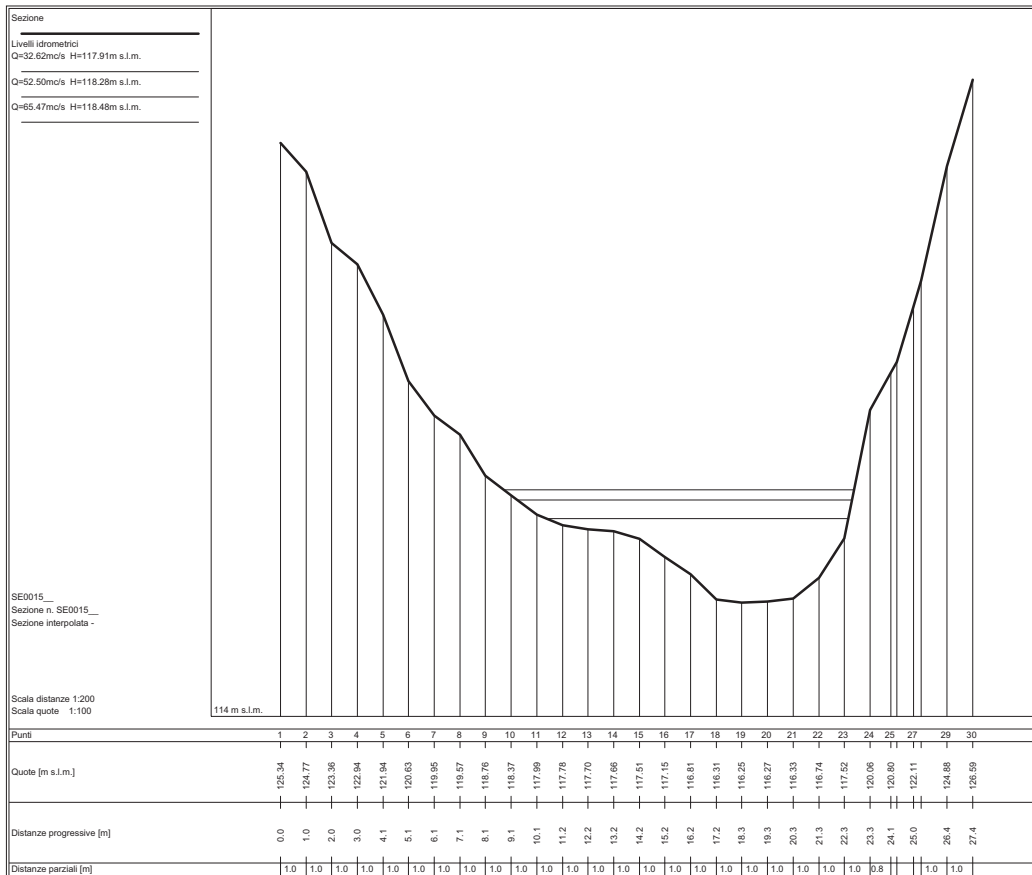


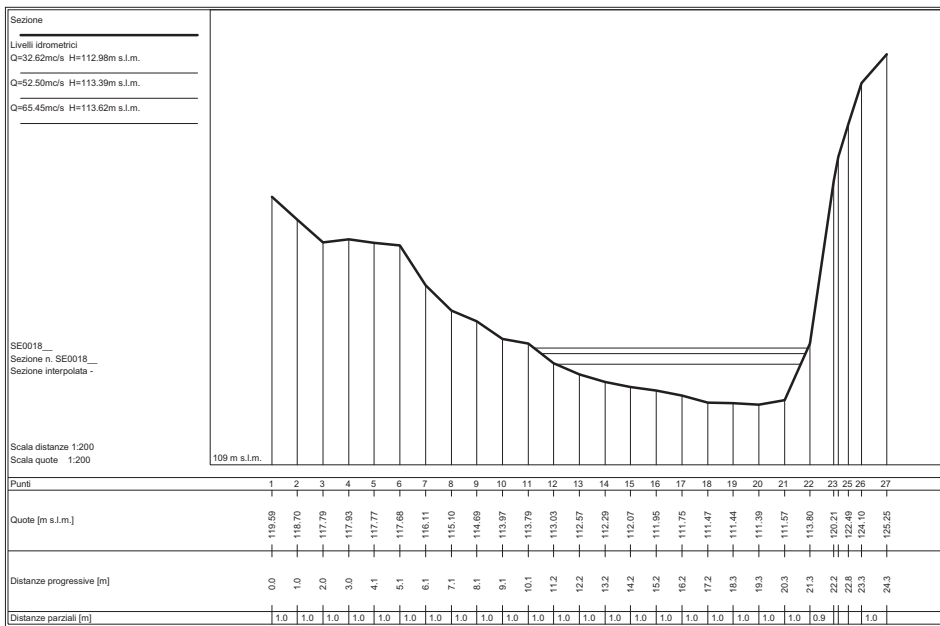
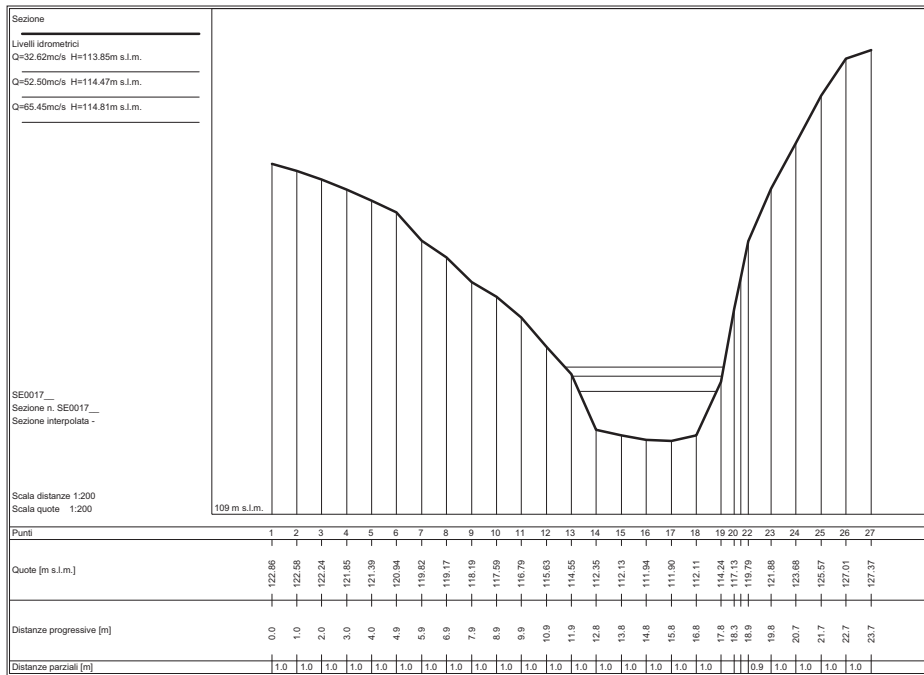


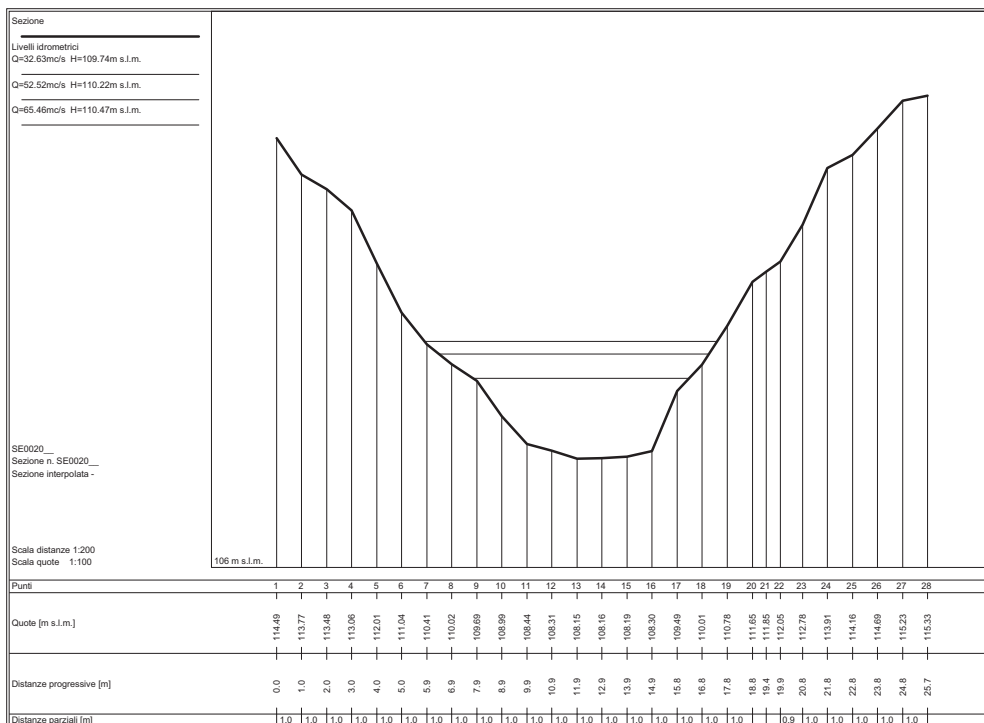
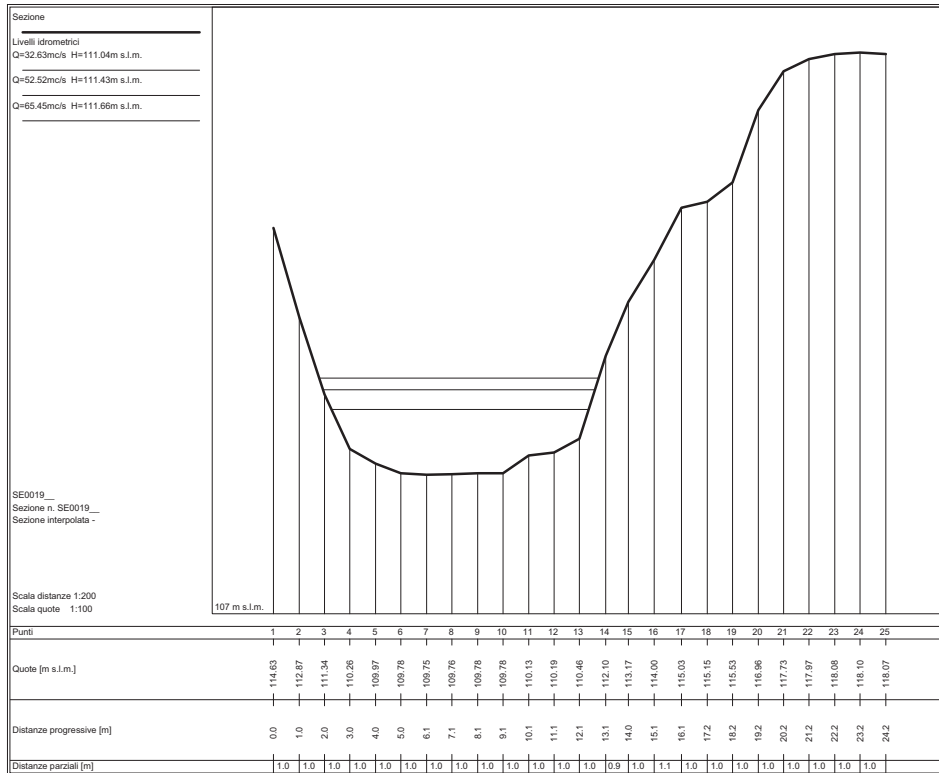


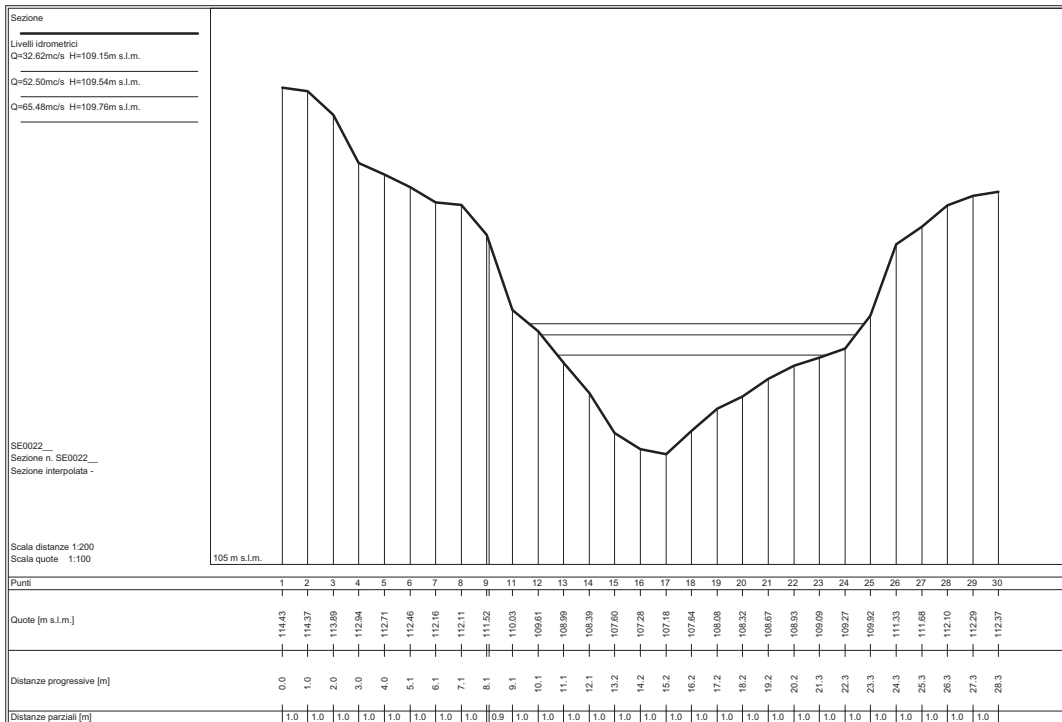
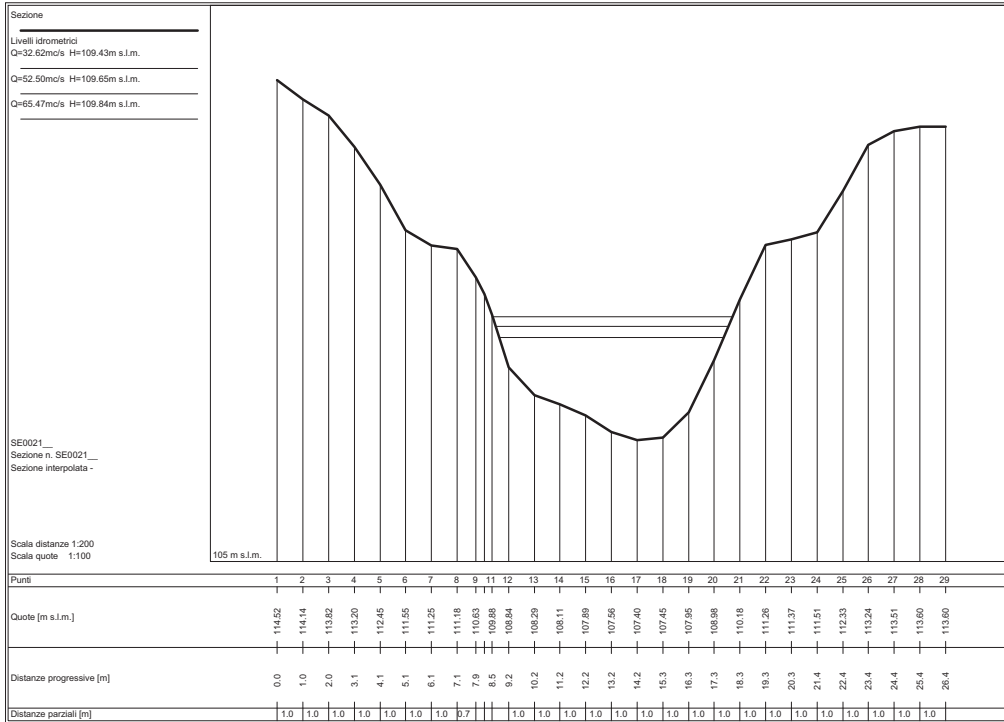


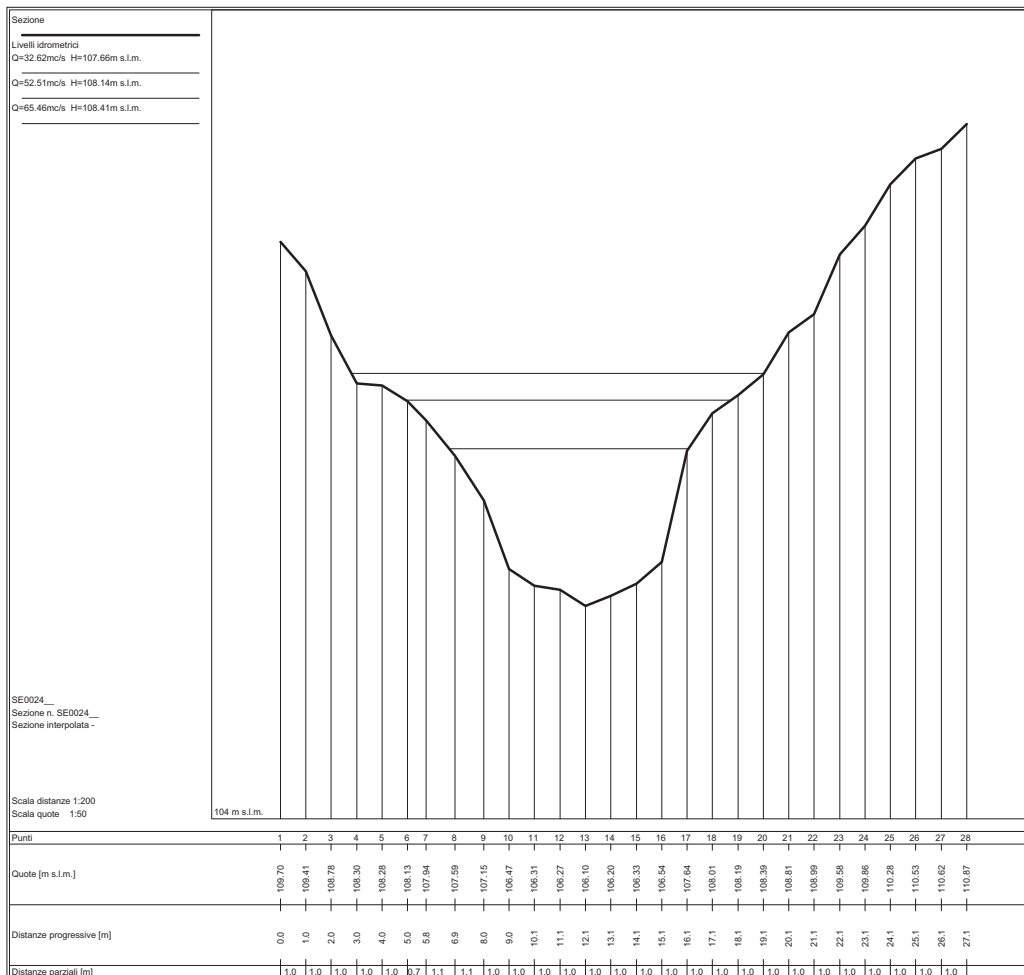
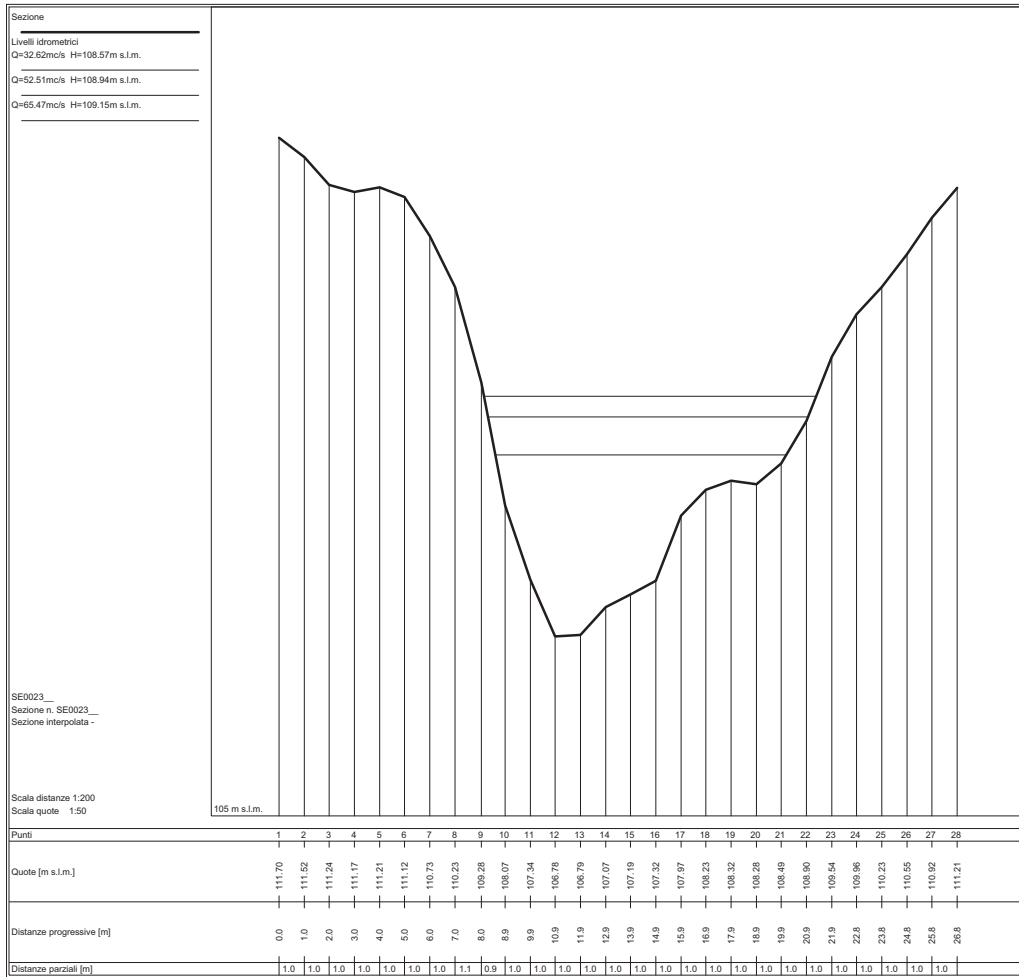


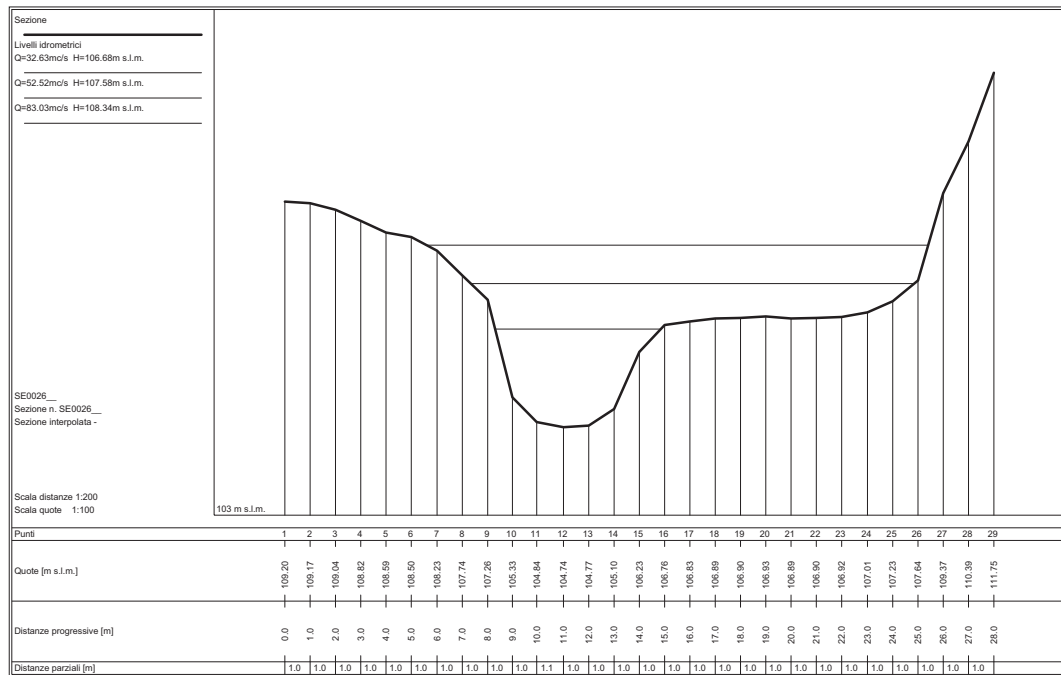
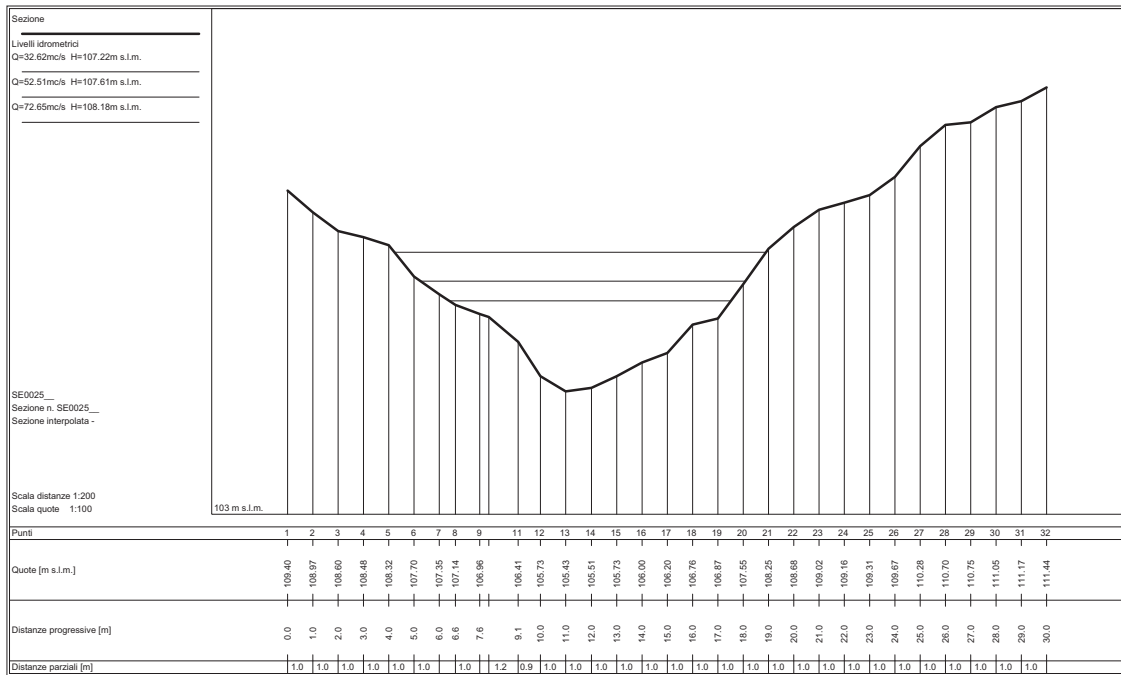


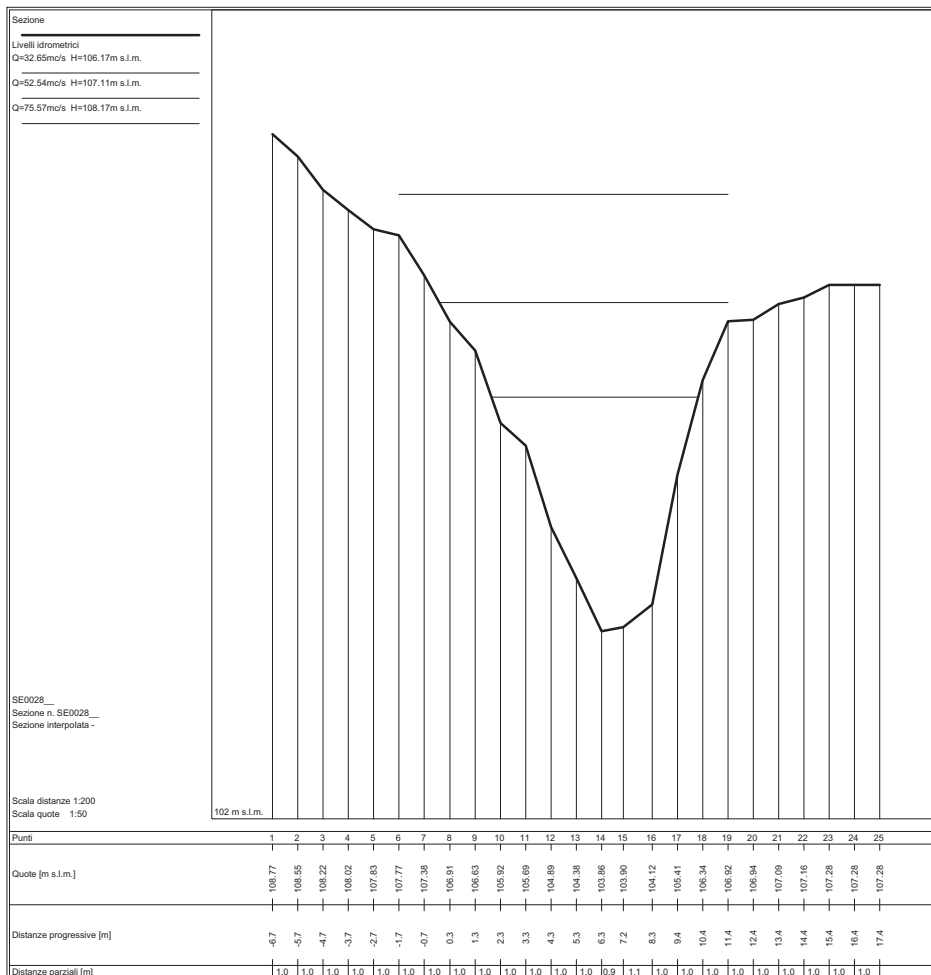
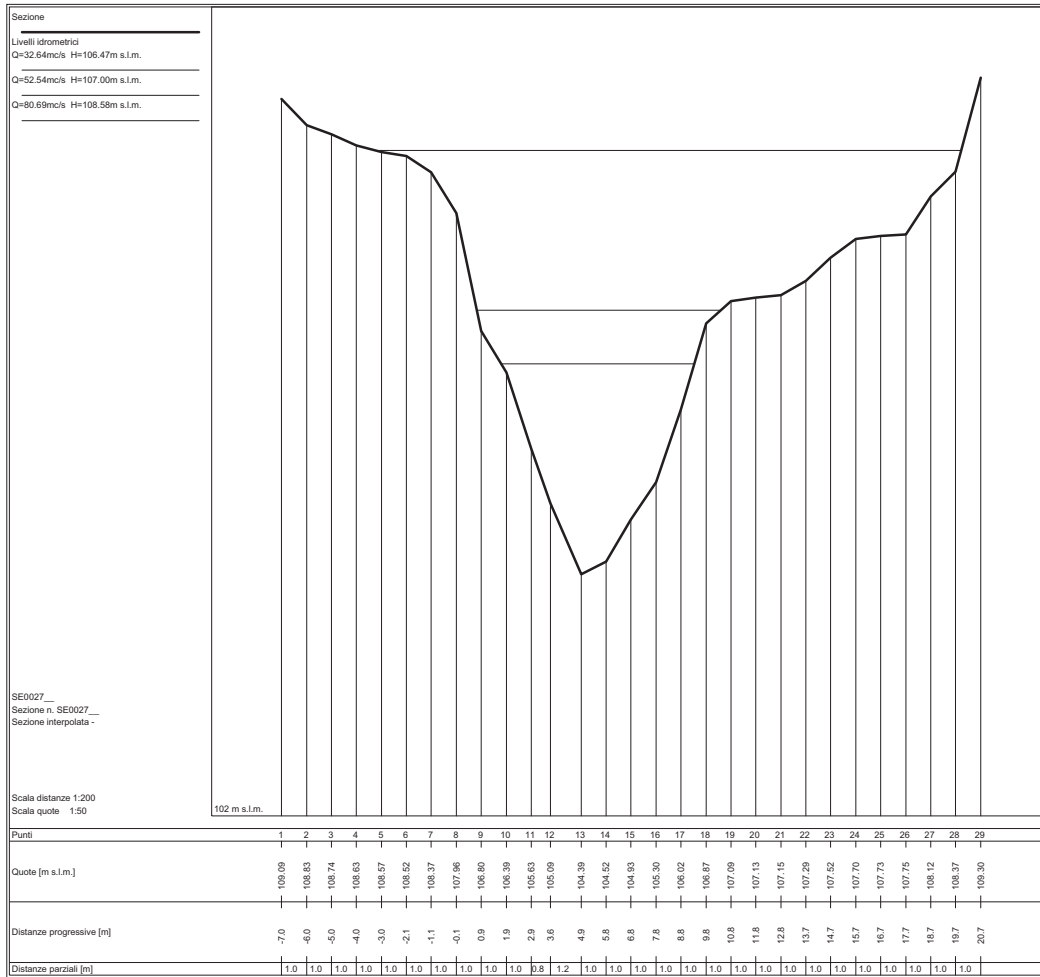


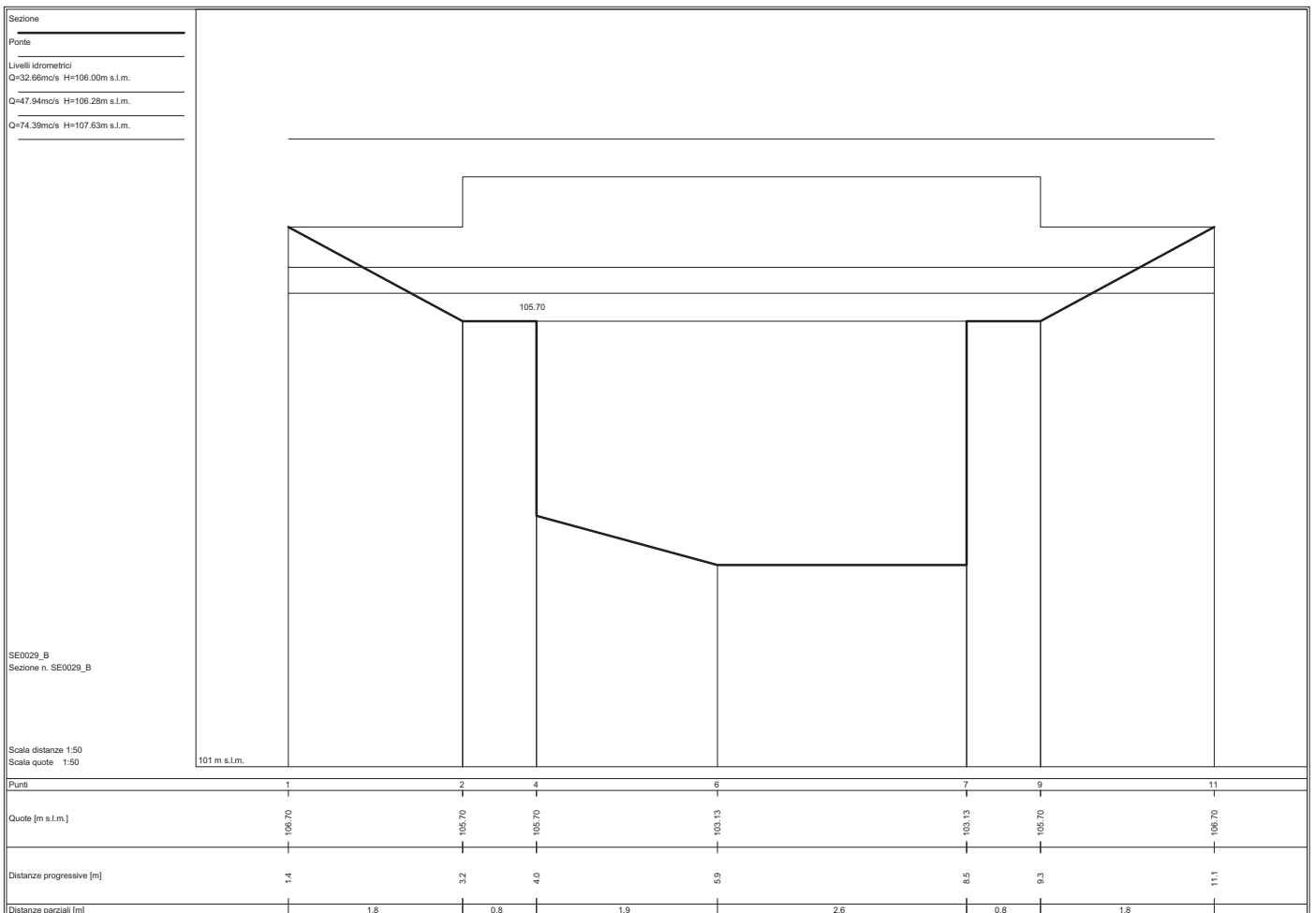



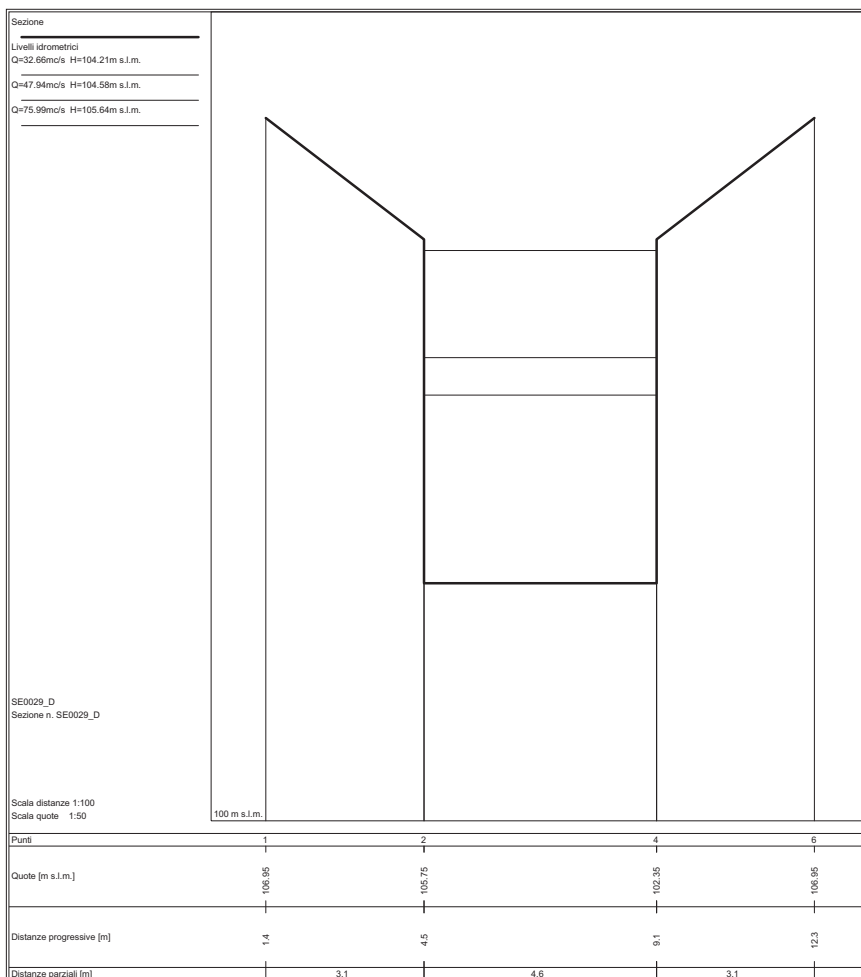
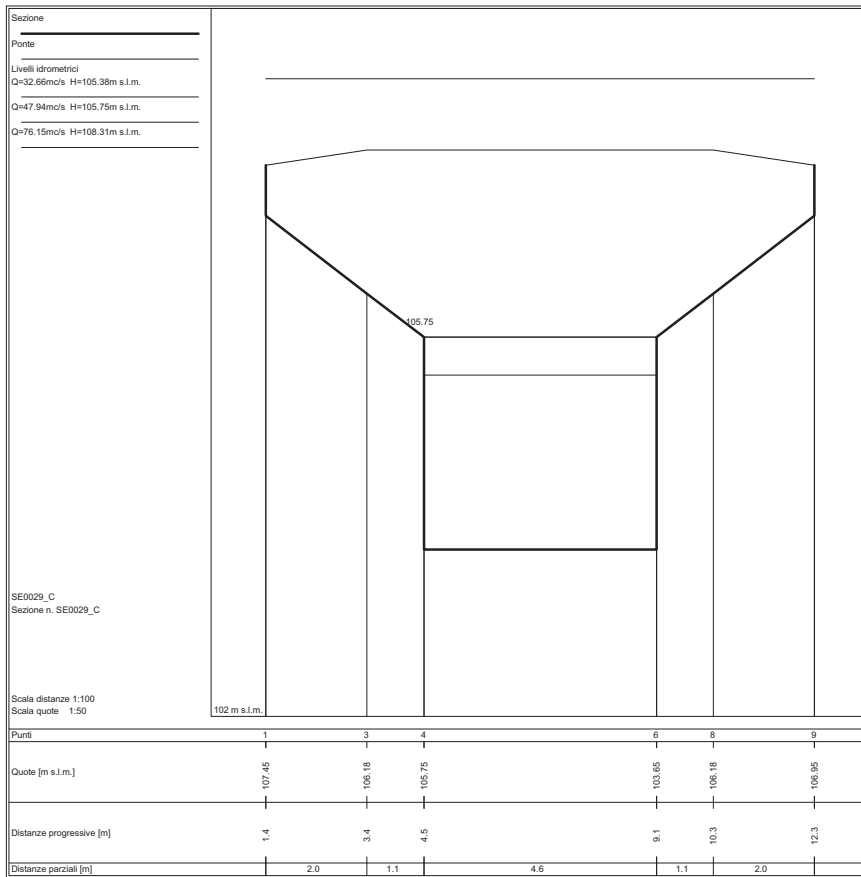


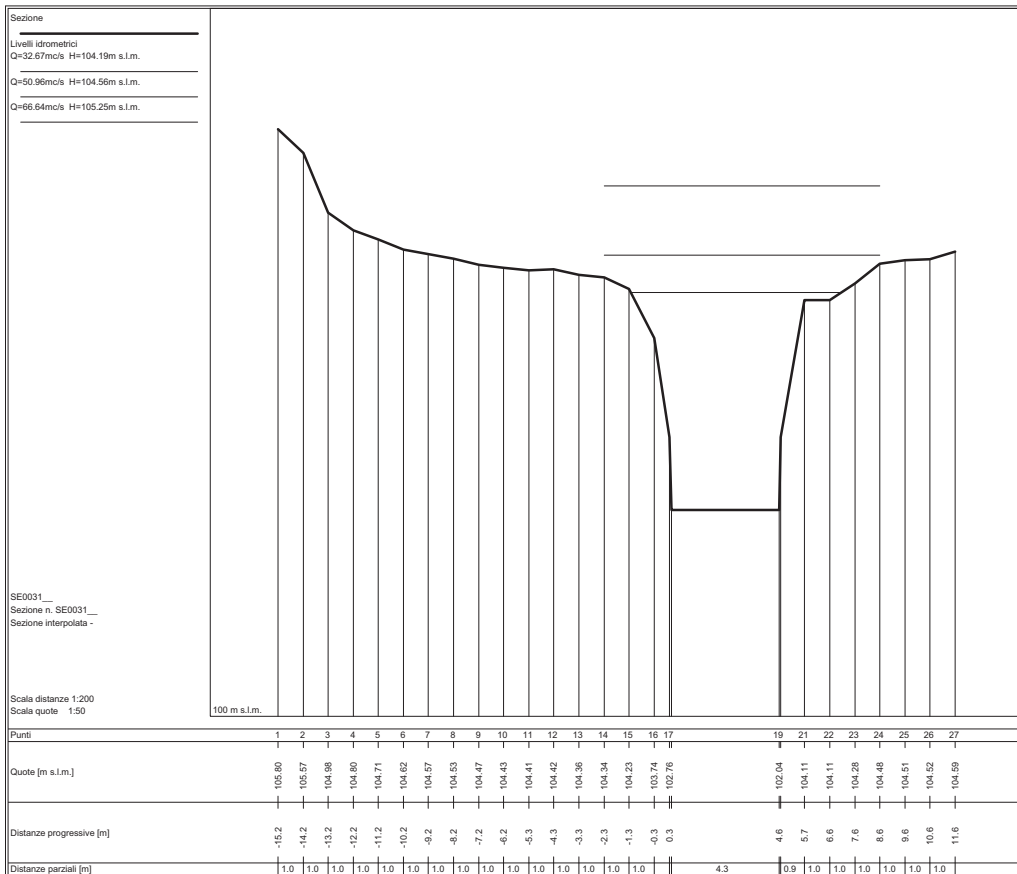
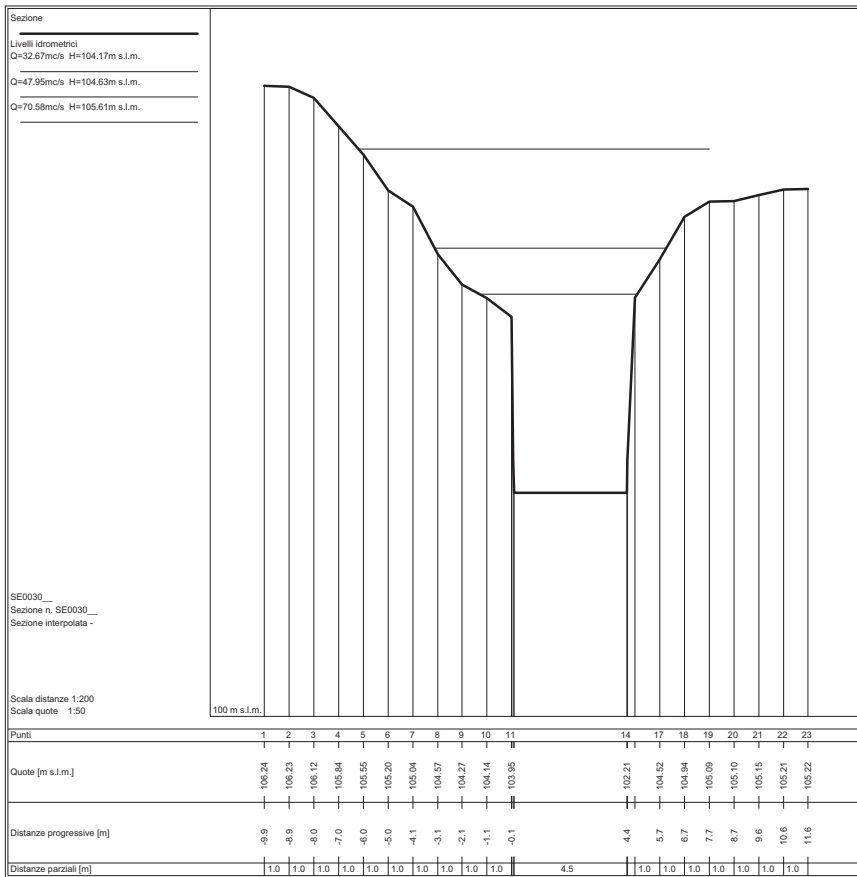


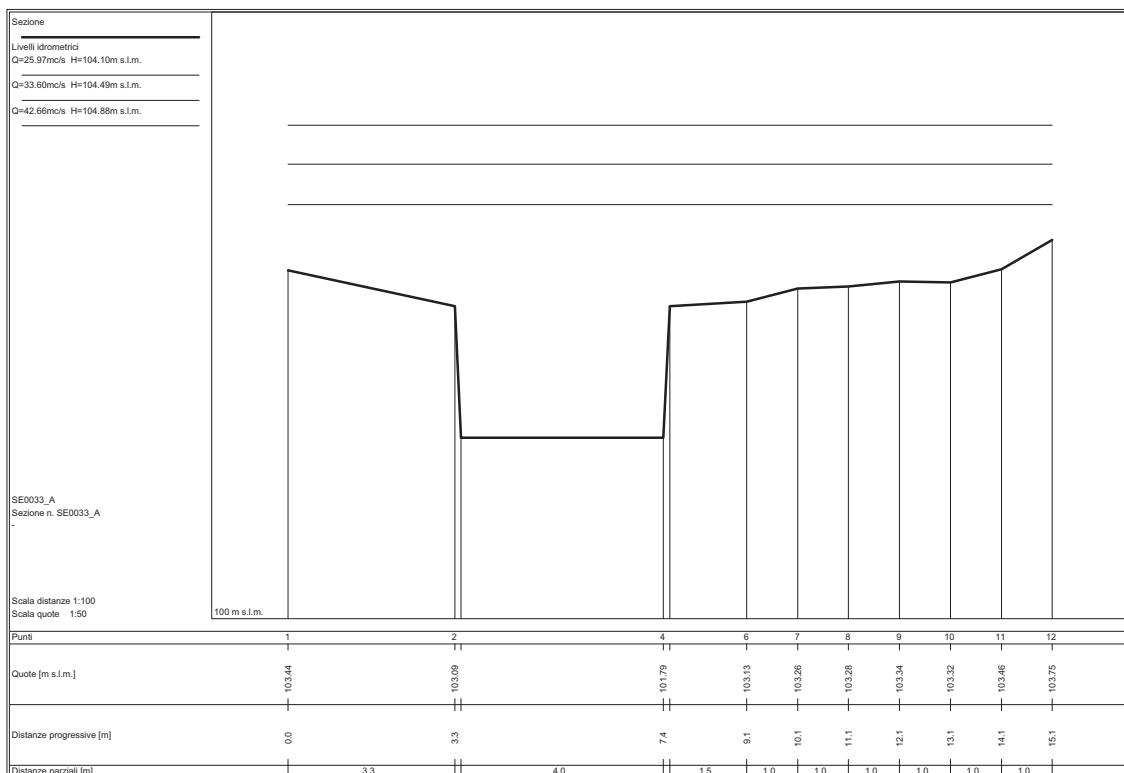
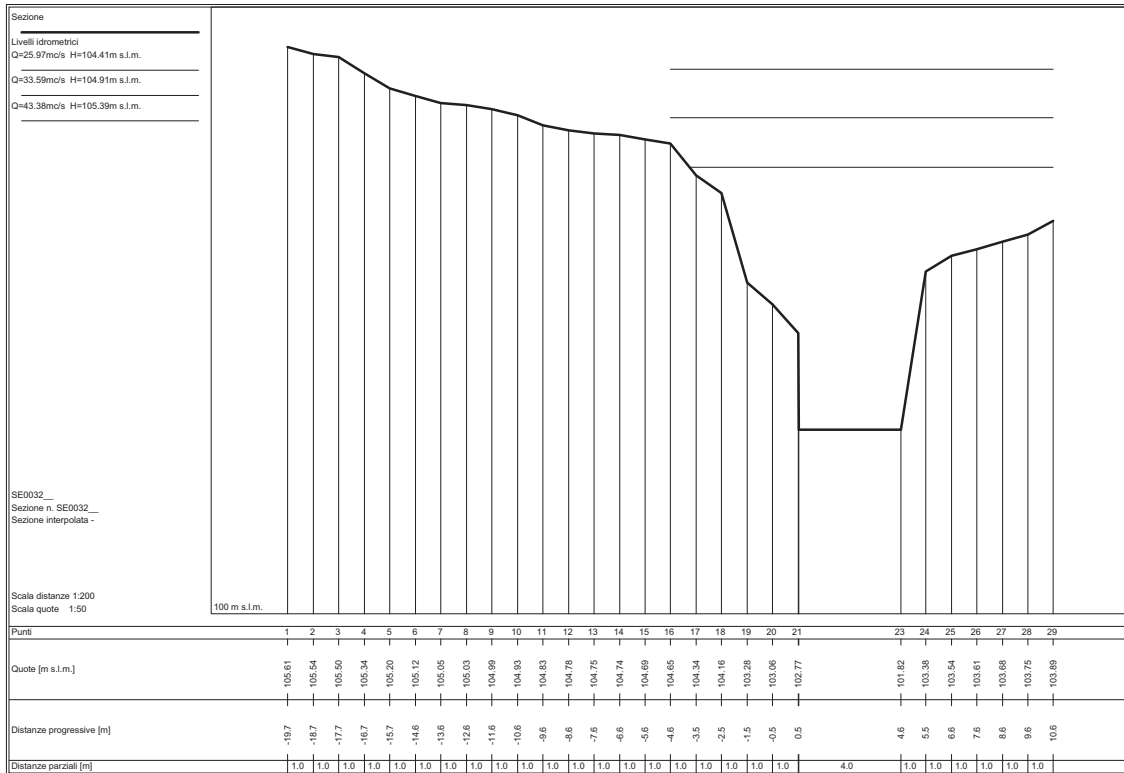






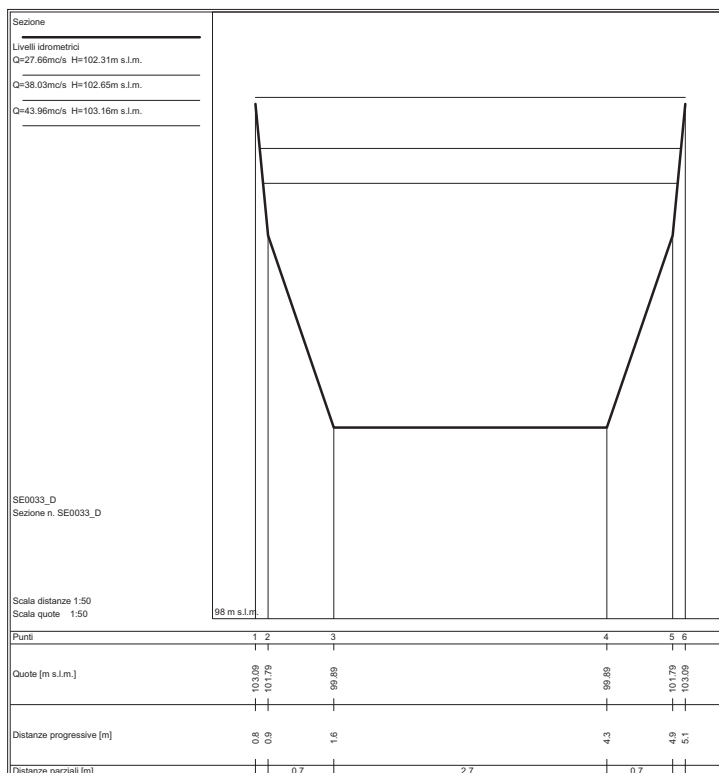
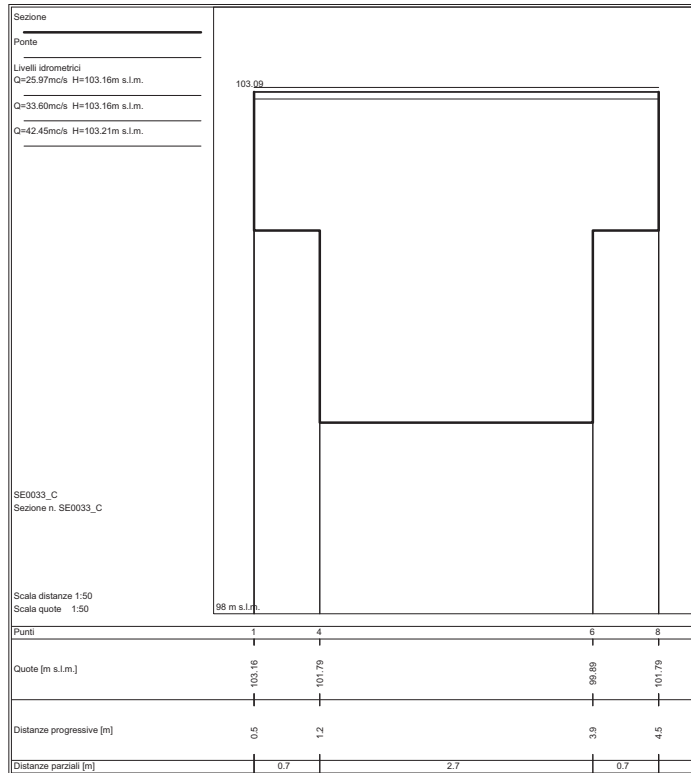


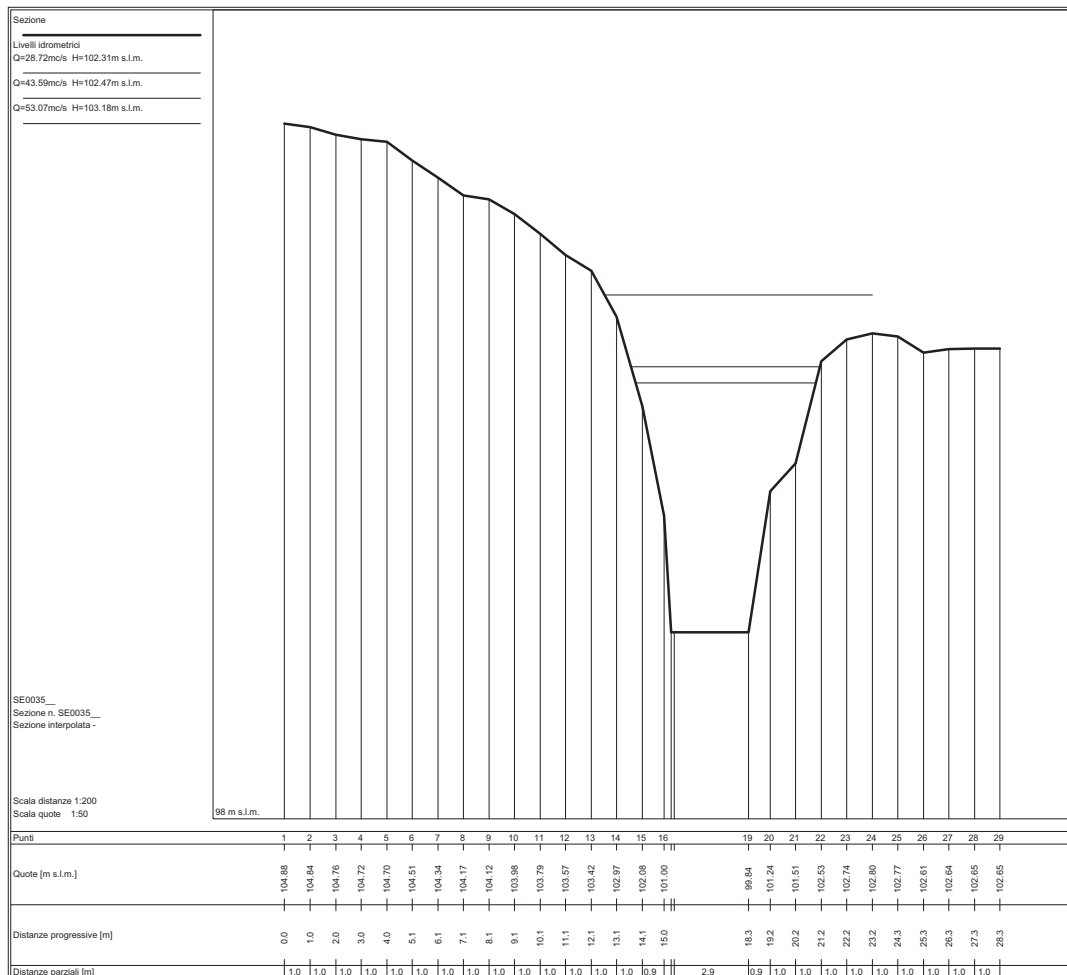
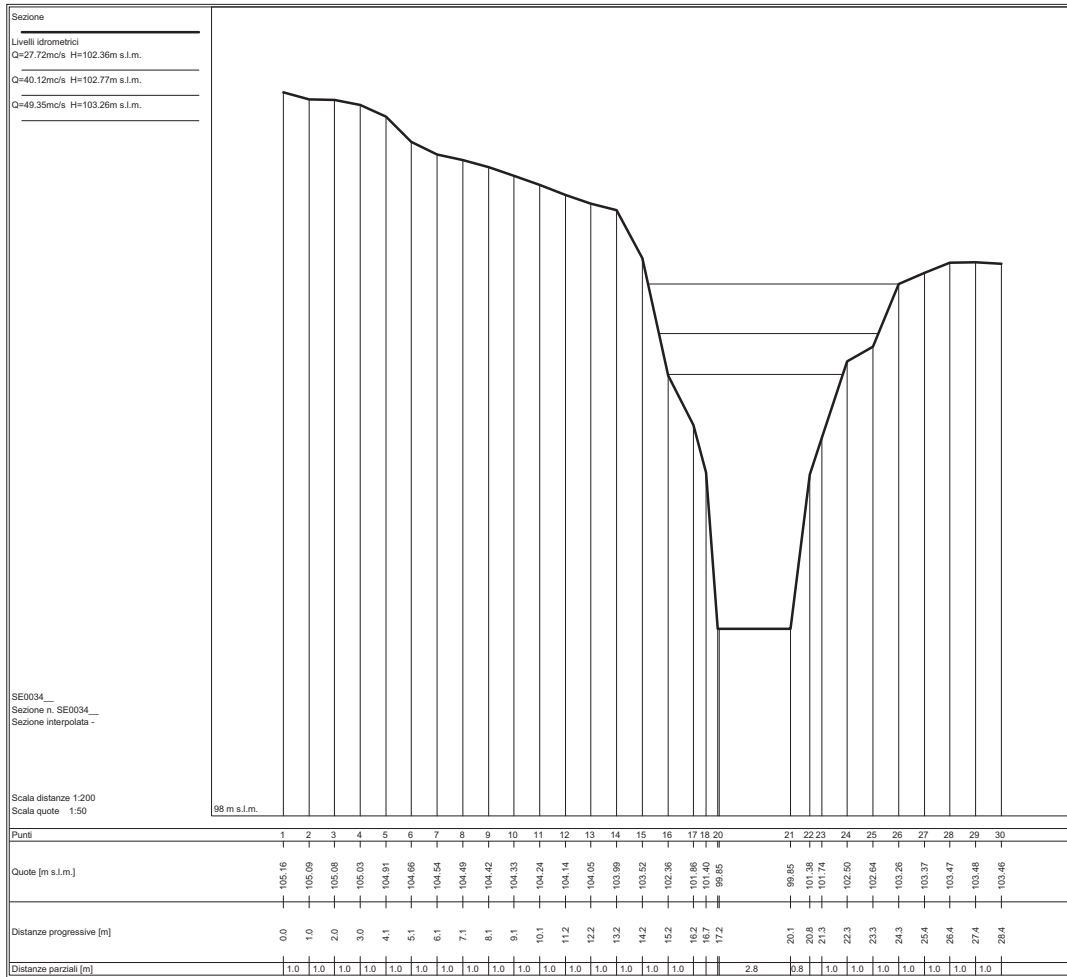


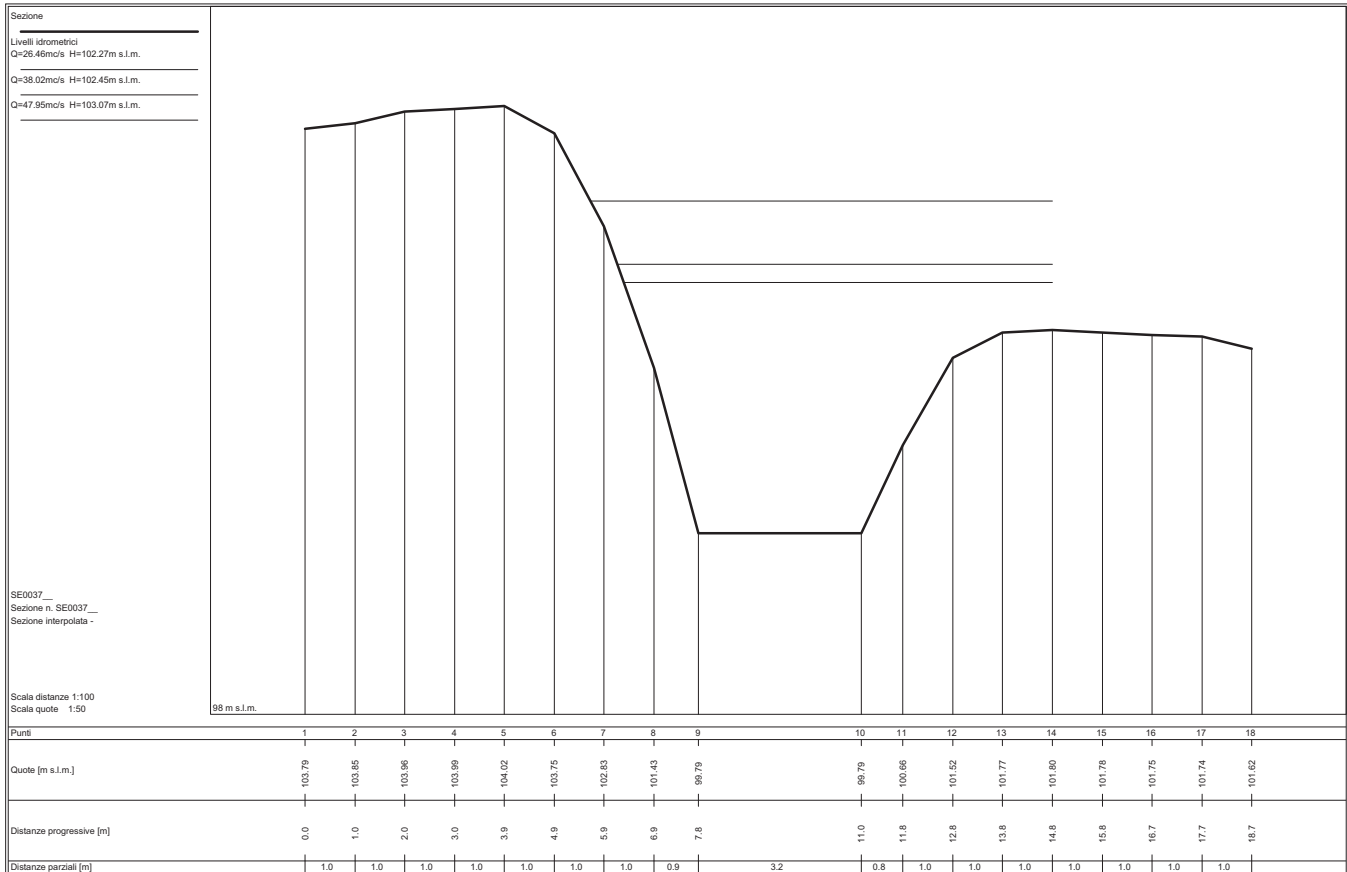
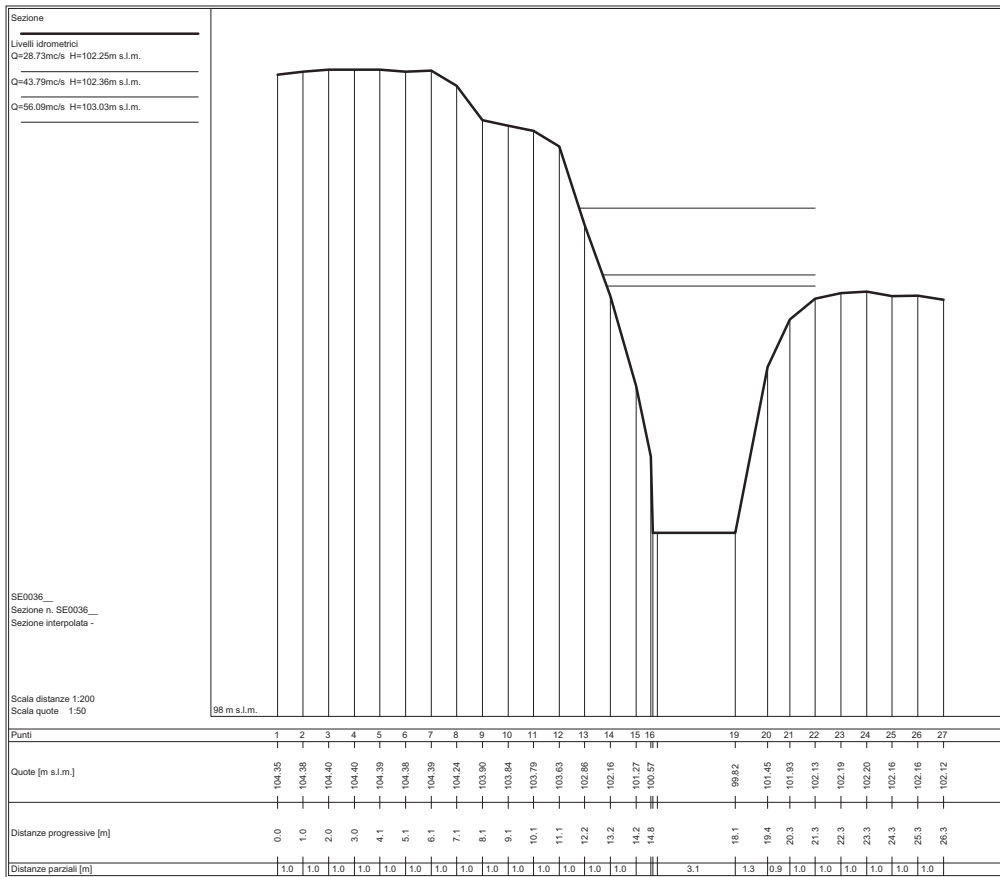


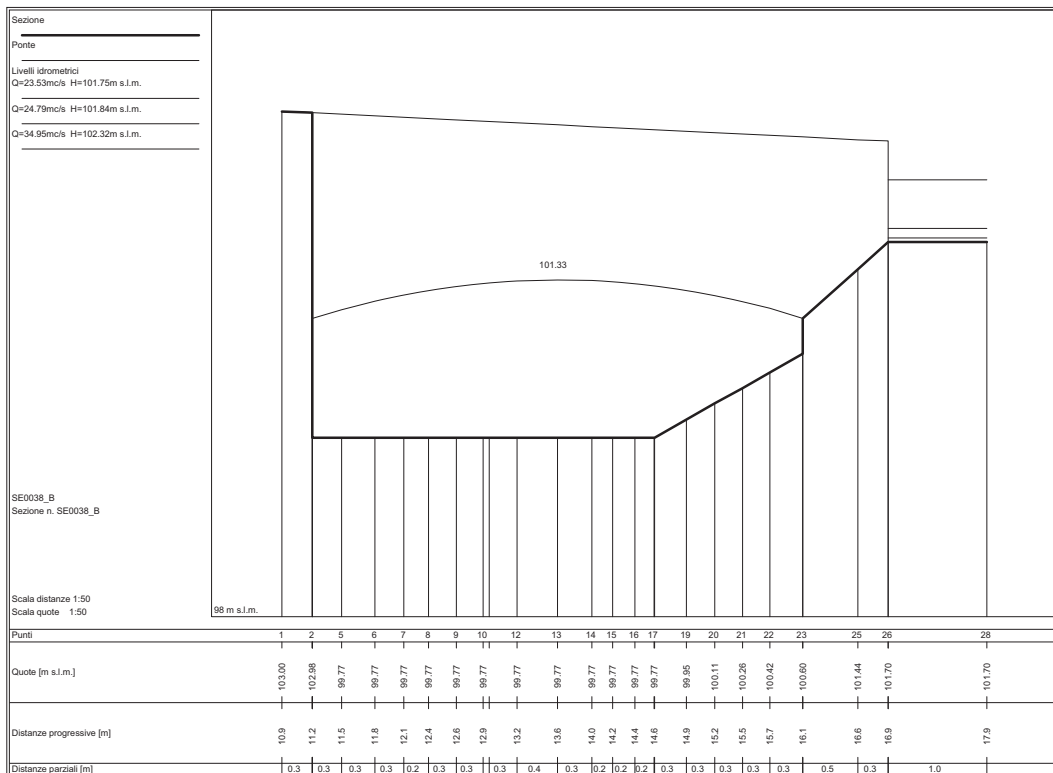
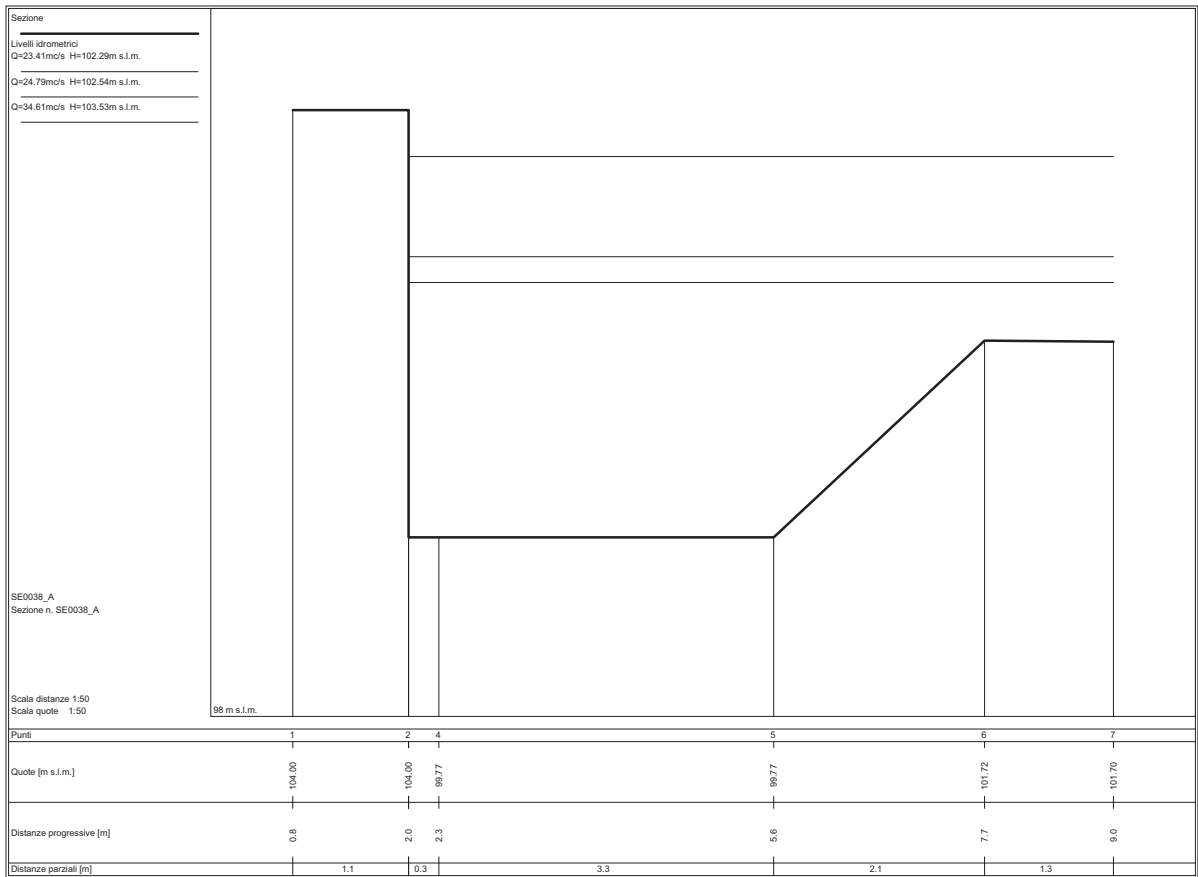


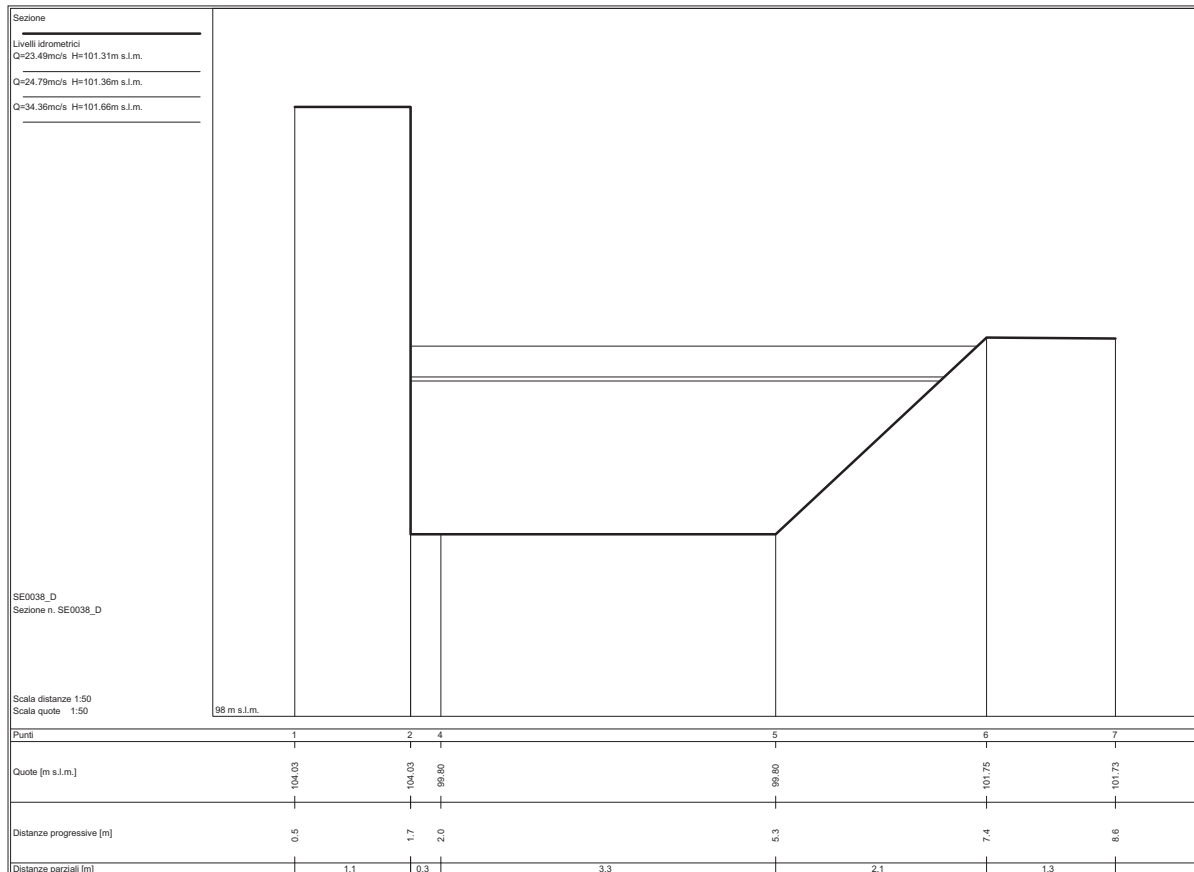
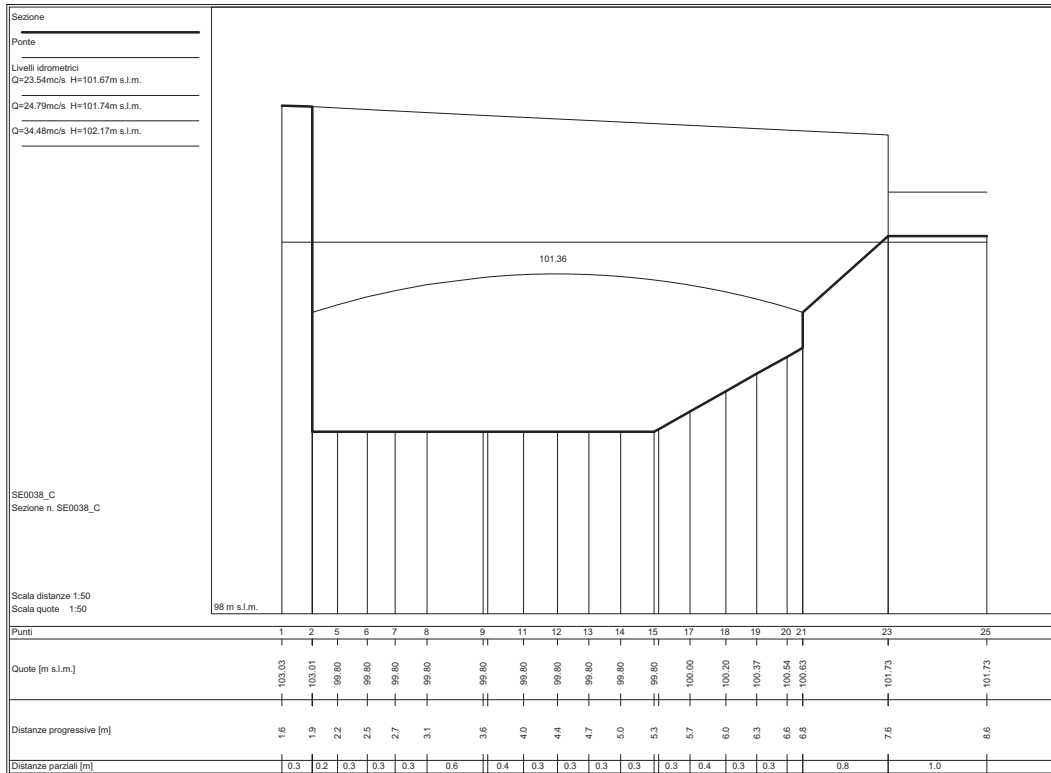


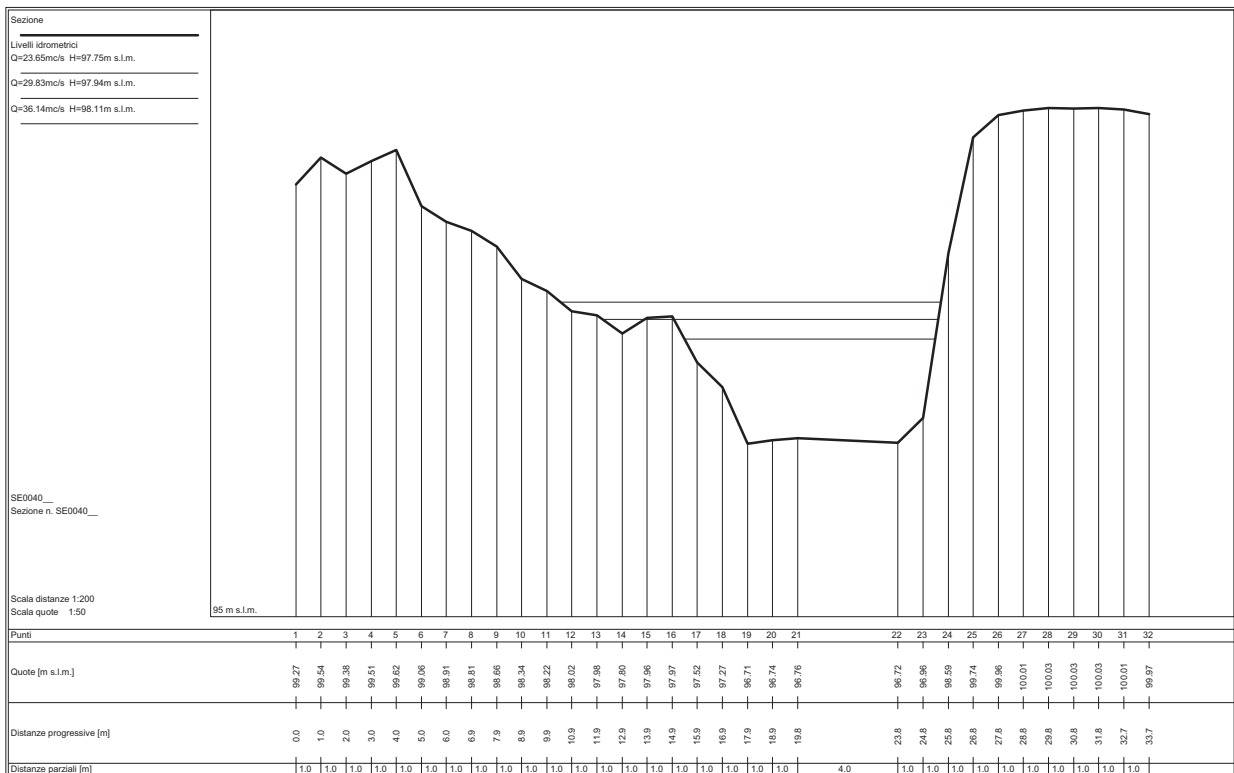
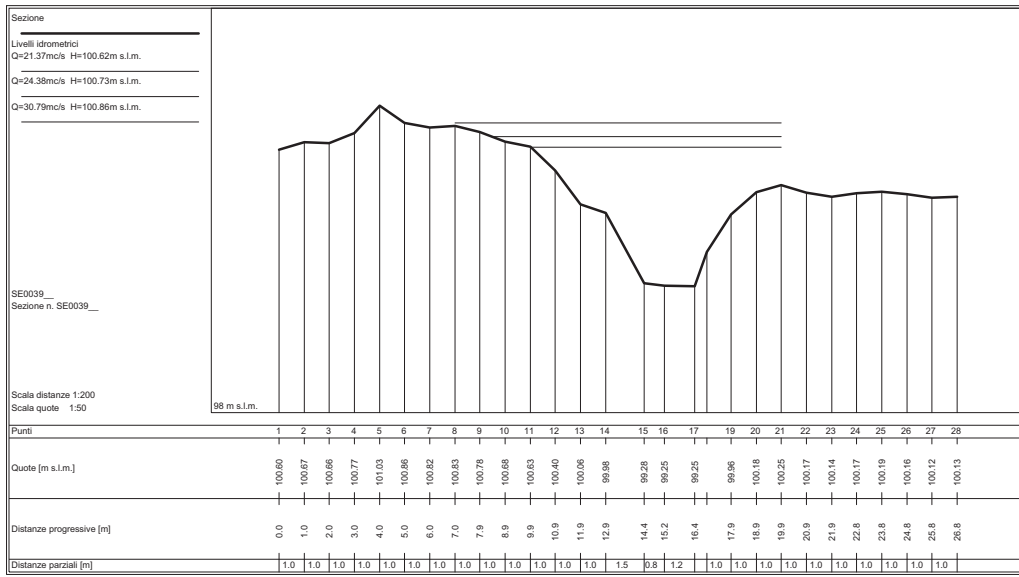






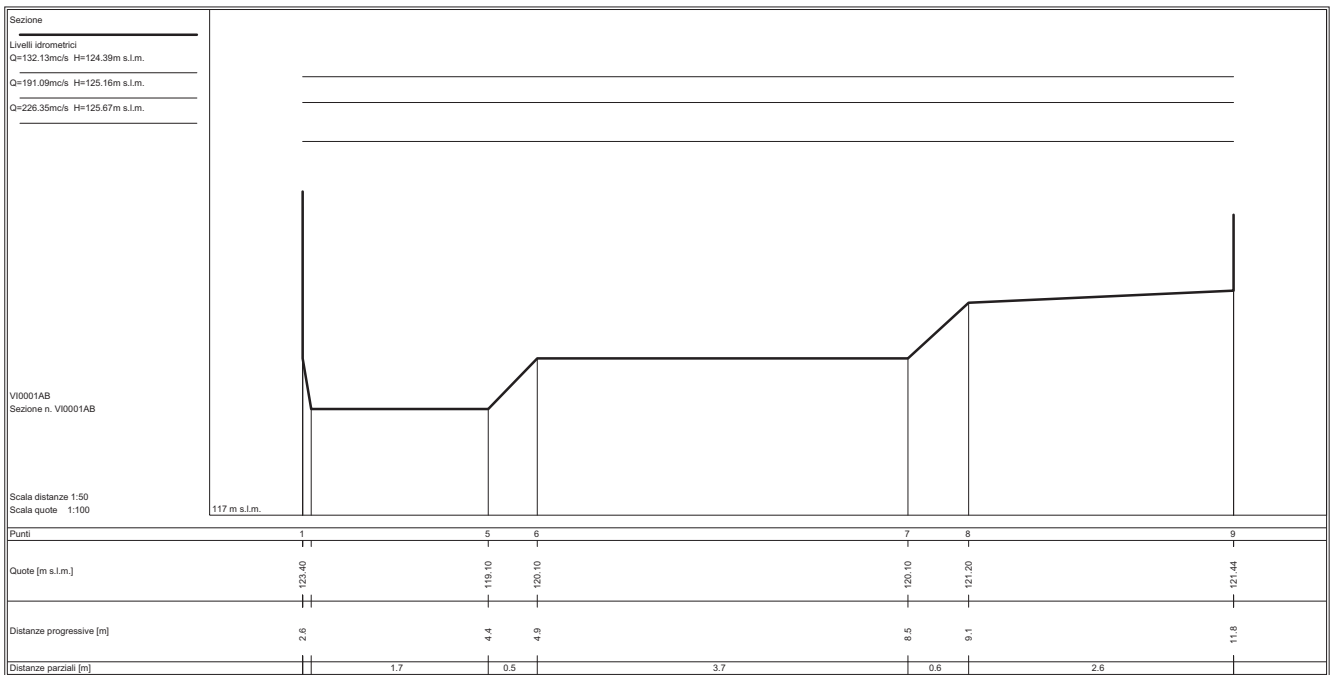
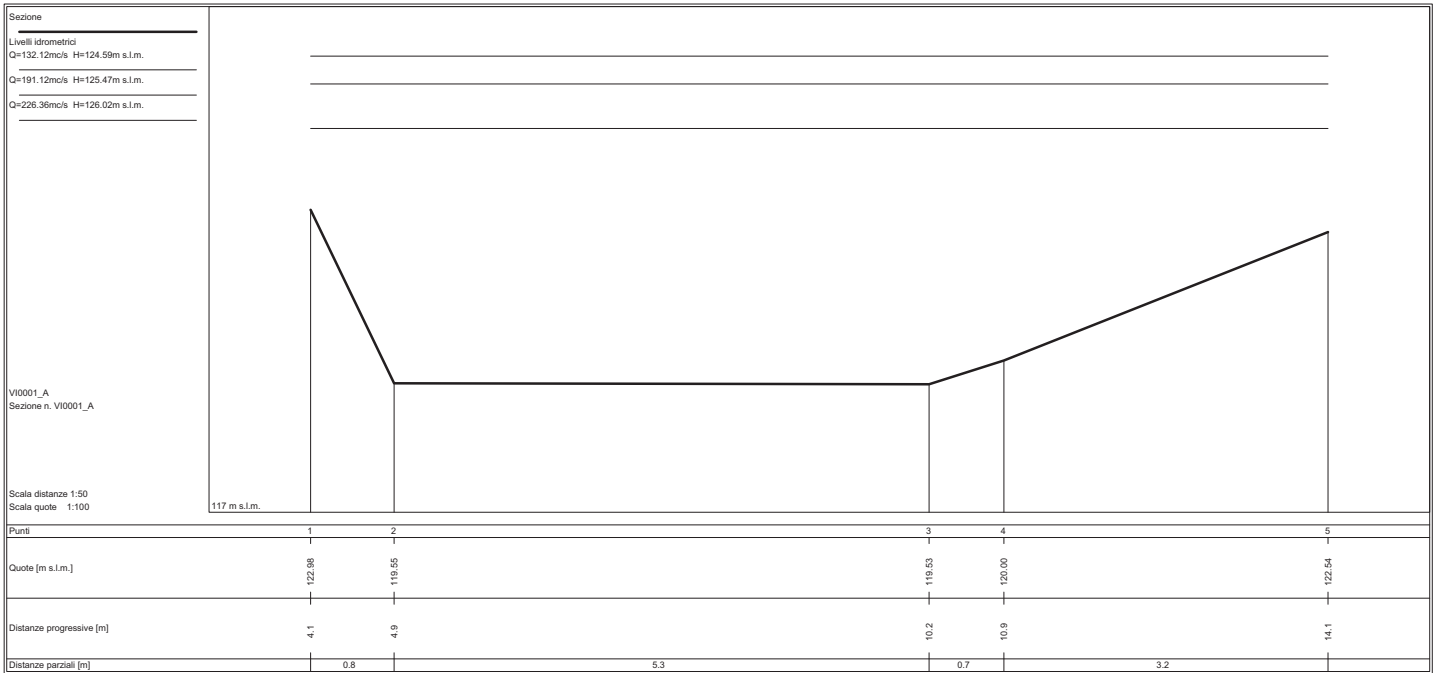


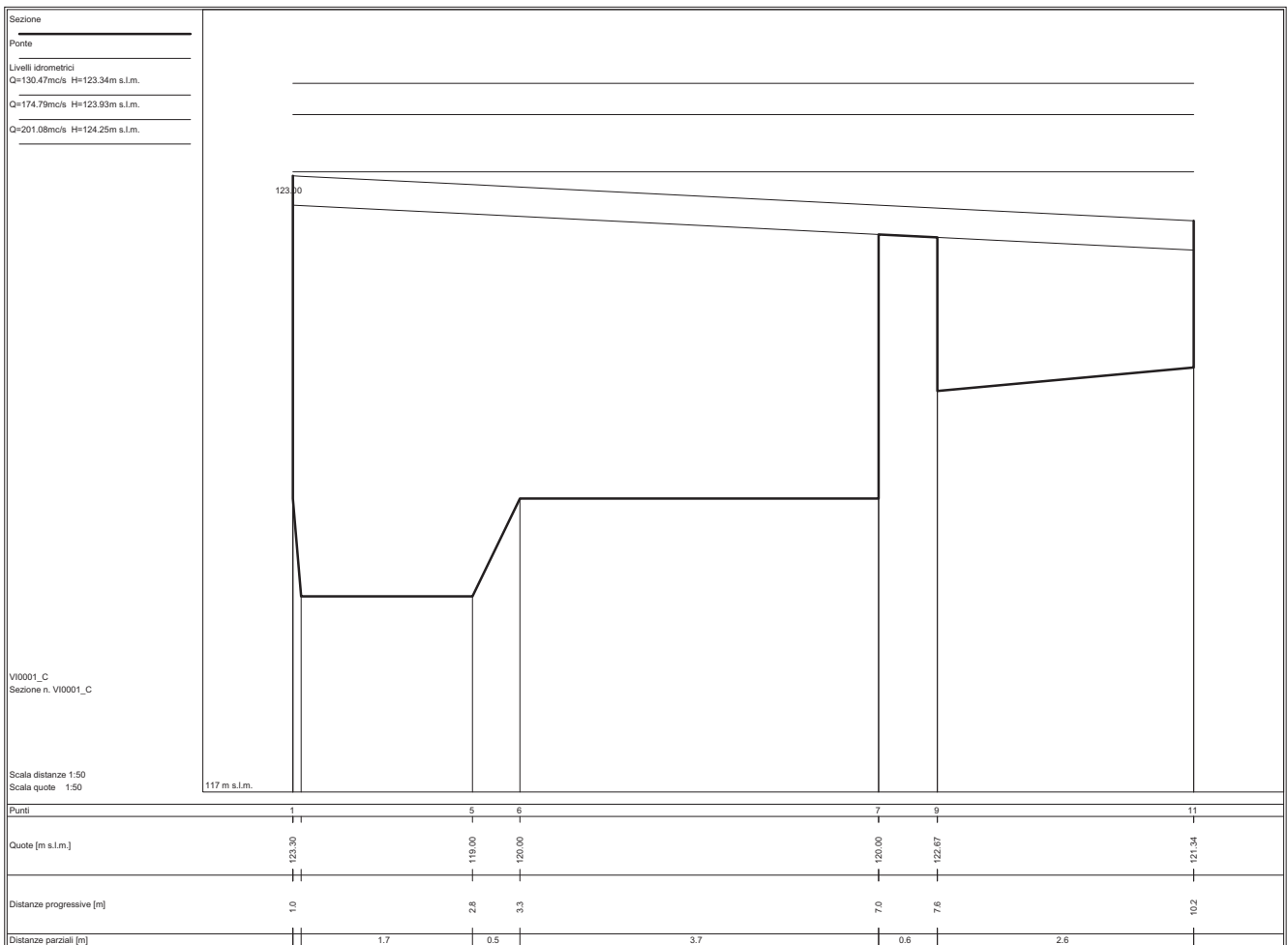
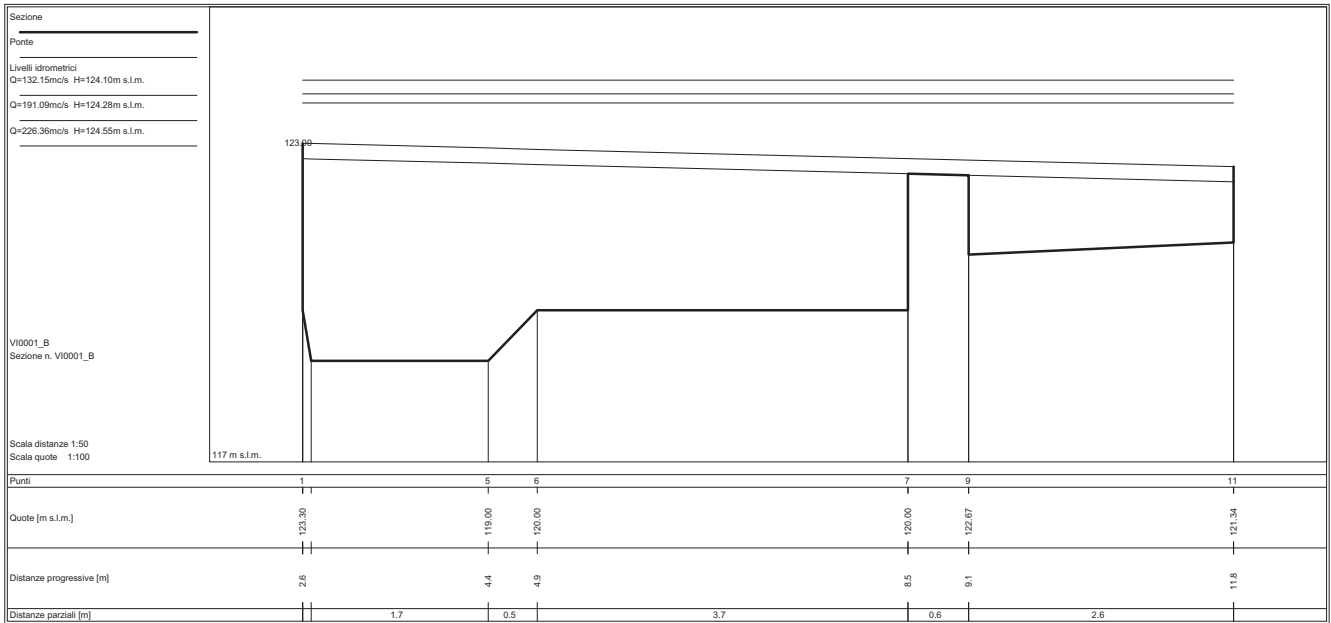


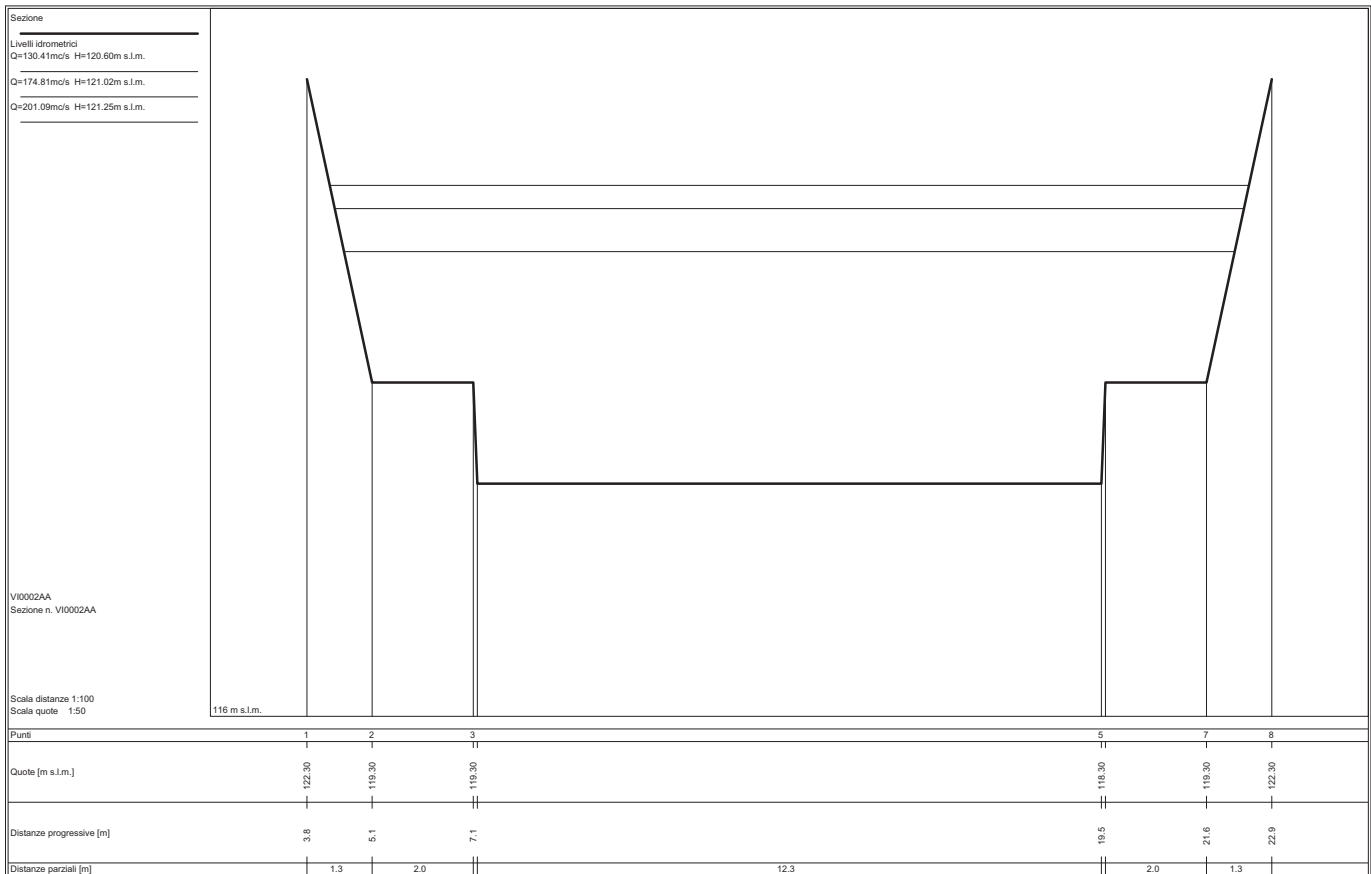
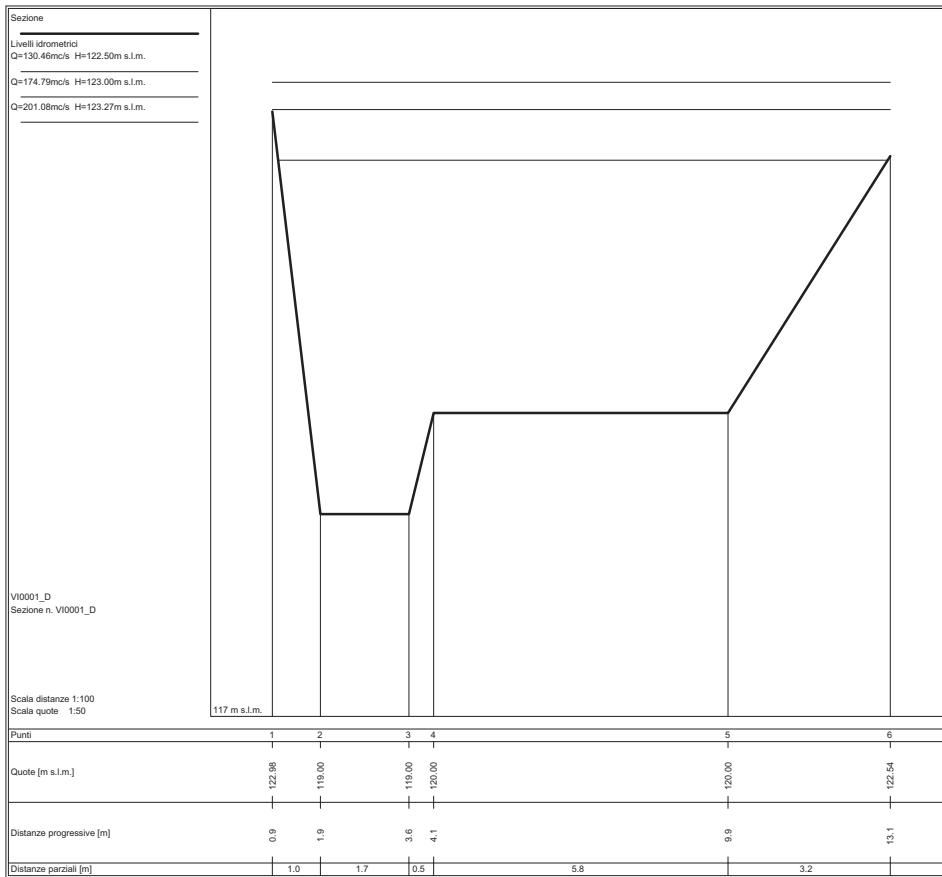


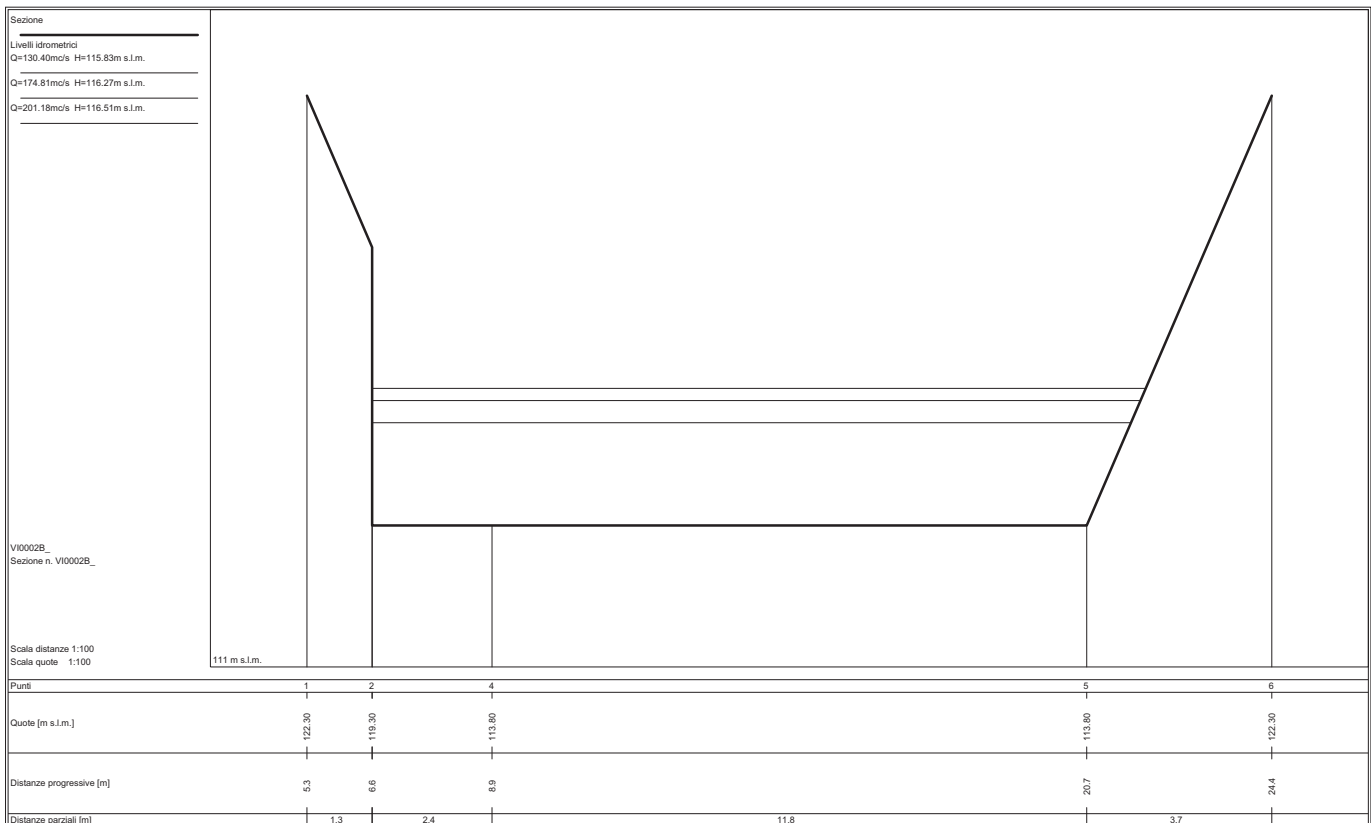
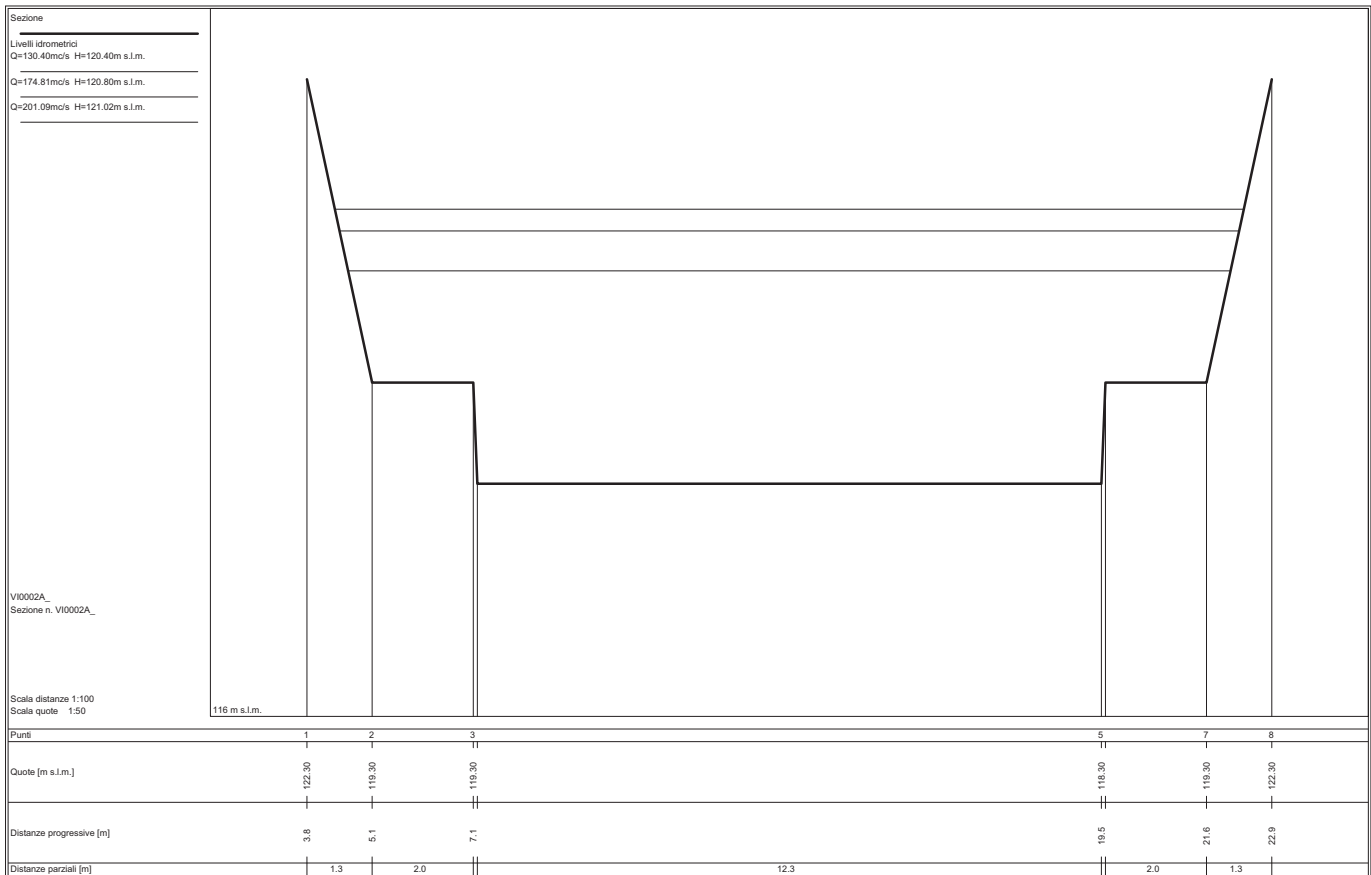
STATO ATTUALE

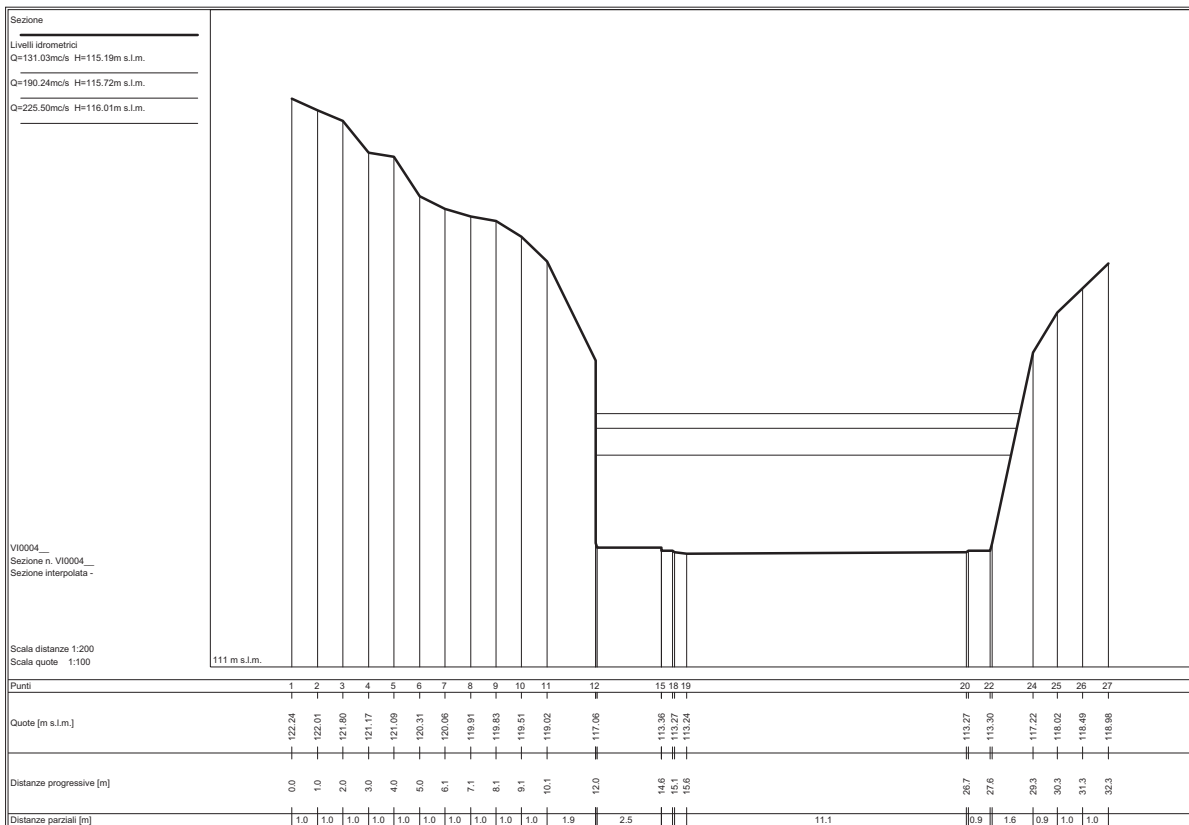
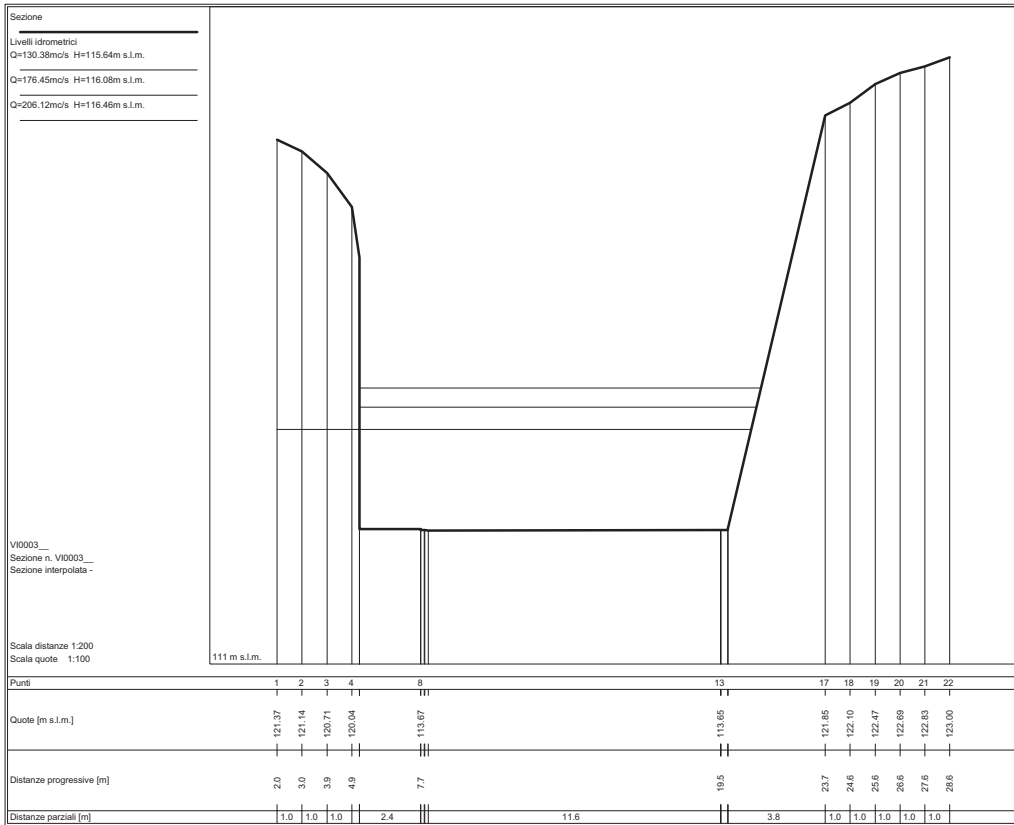
Sezioni fluviali 01 - VICELL – Vicano

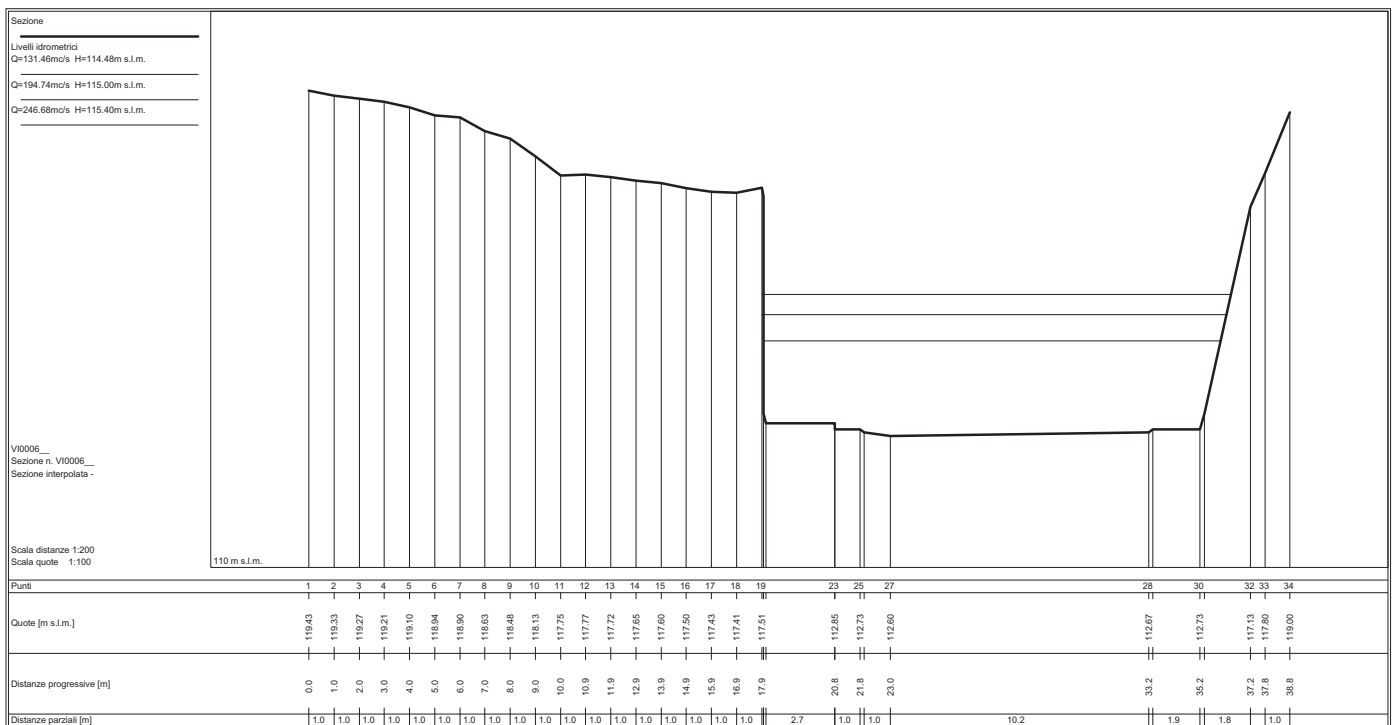
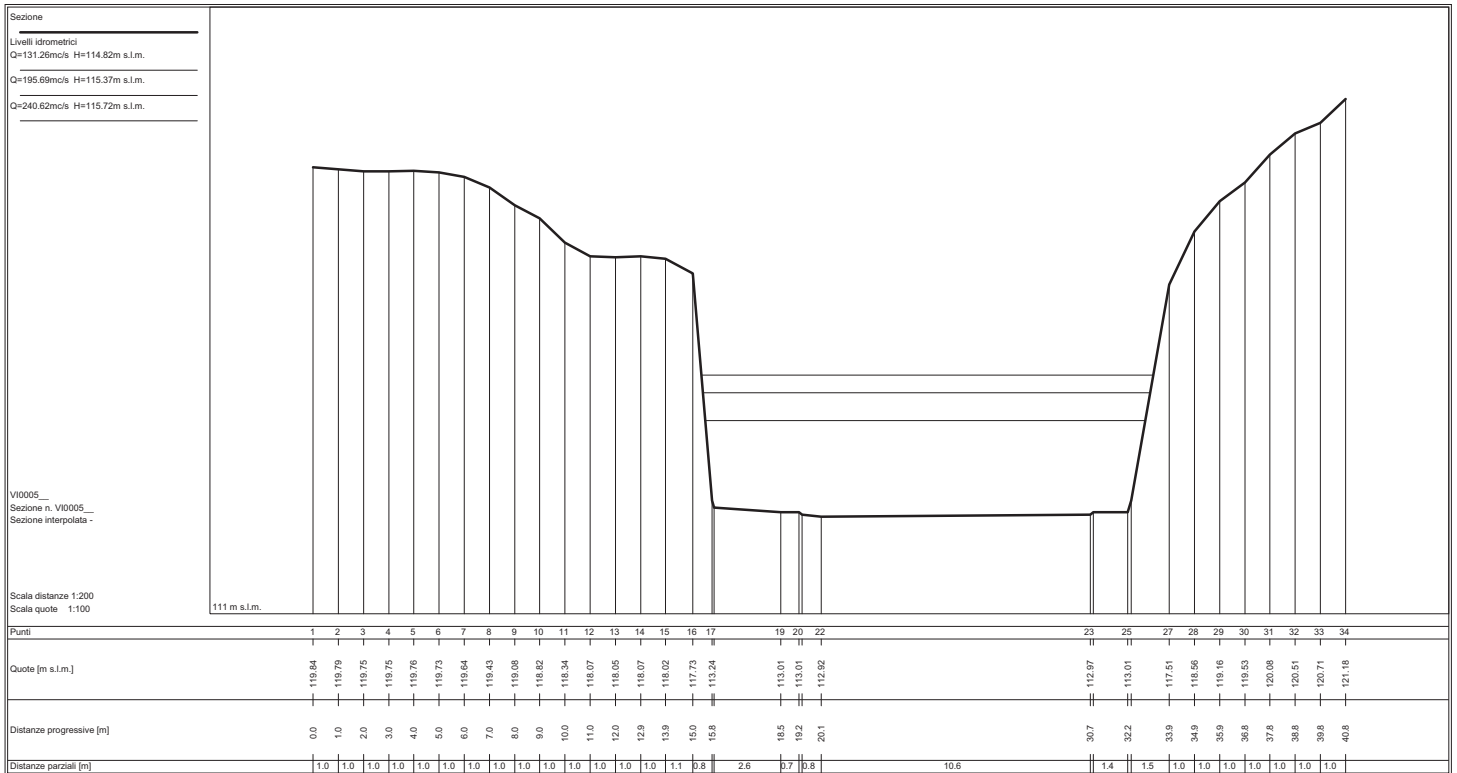


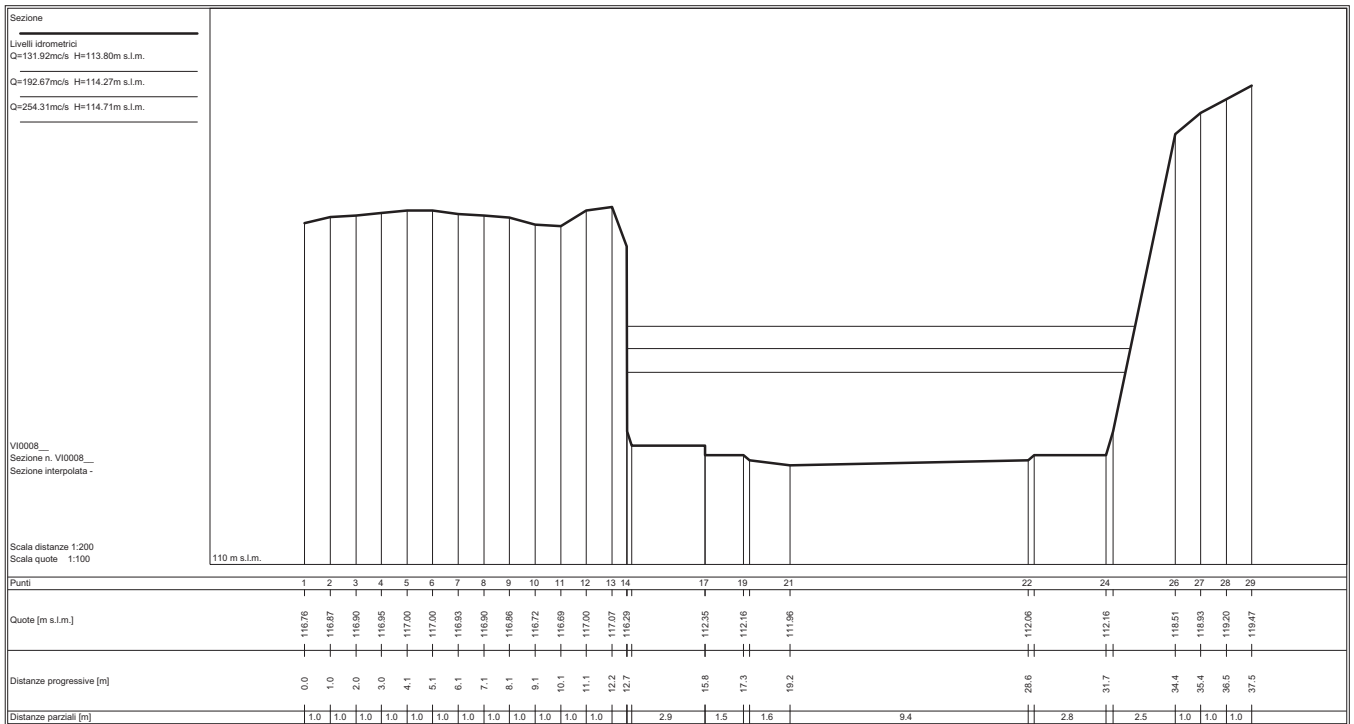
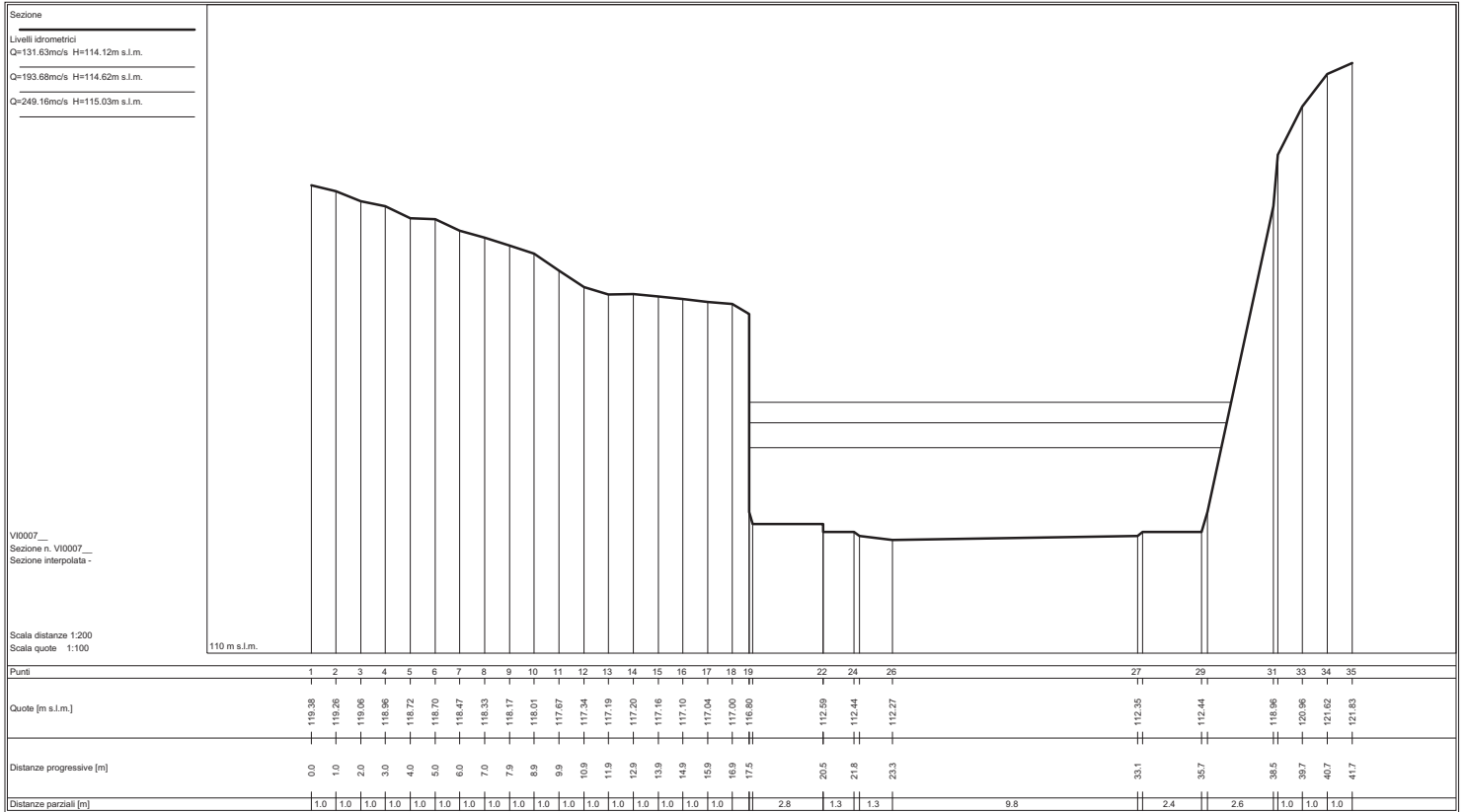


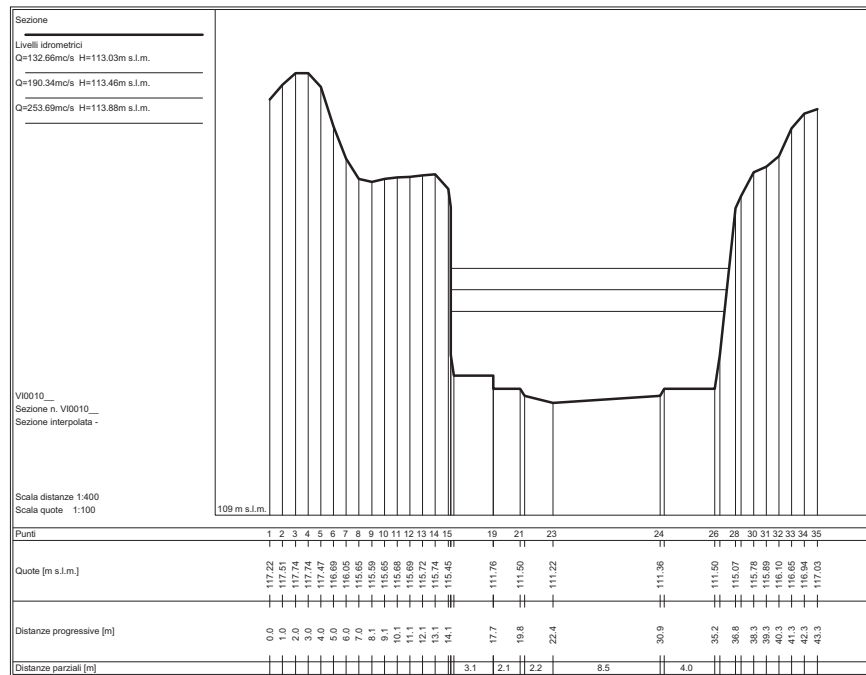
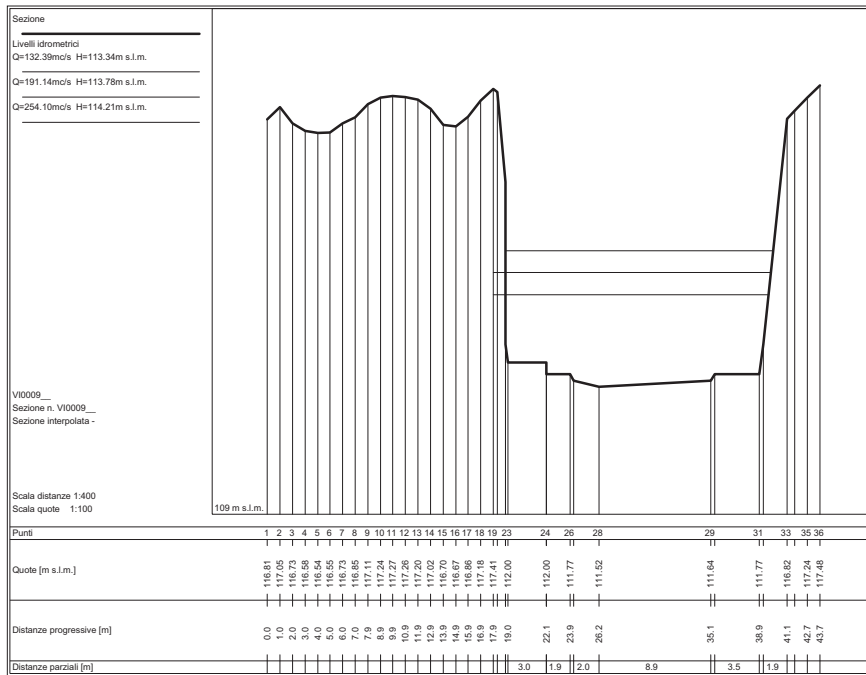


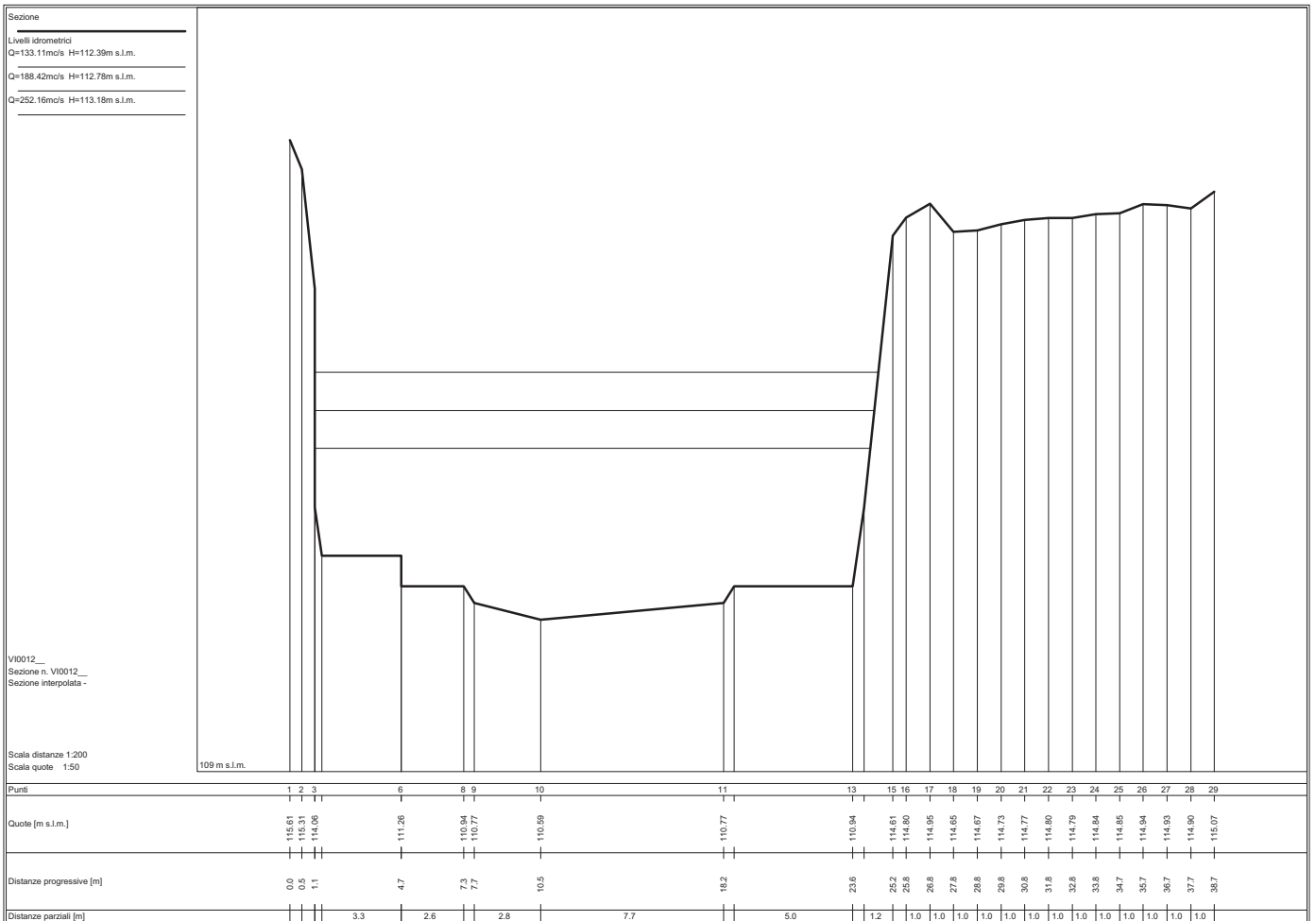
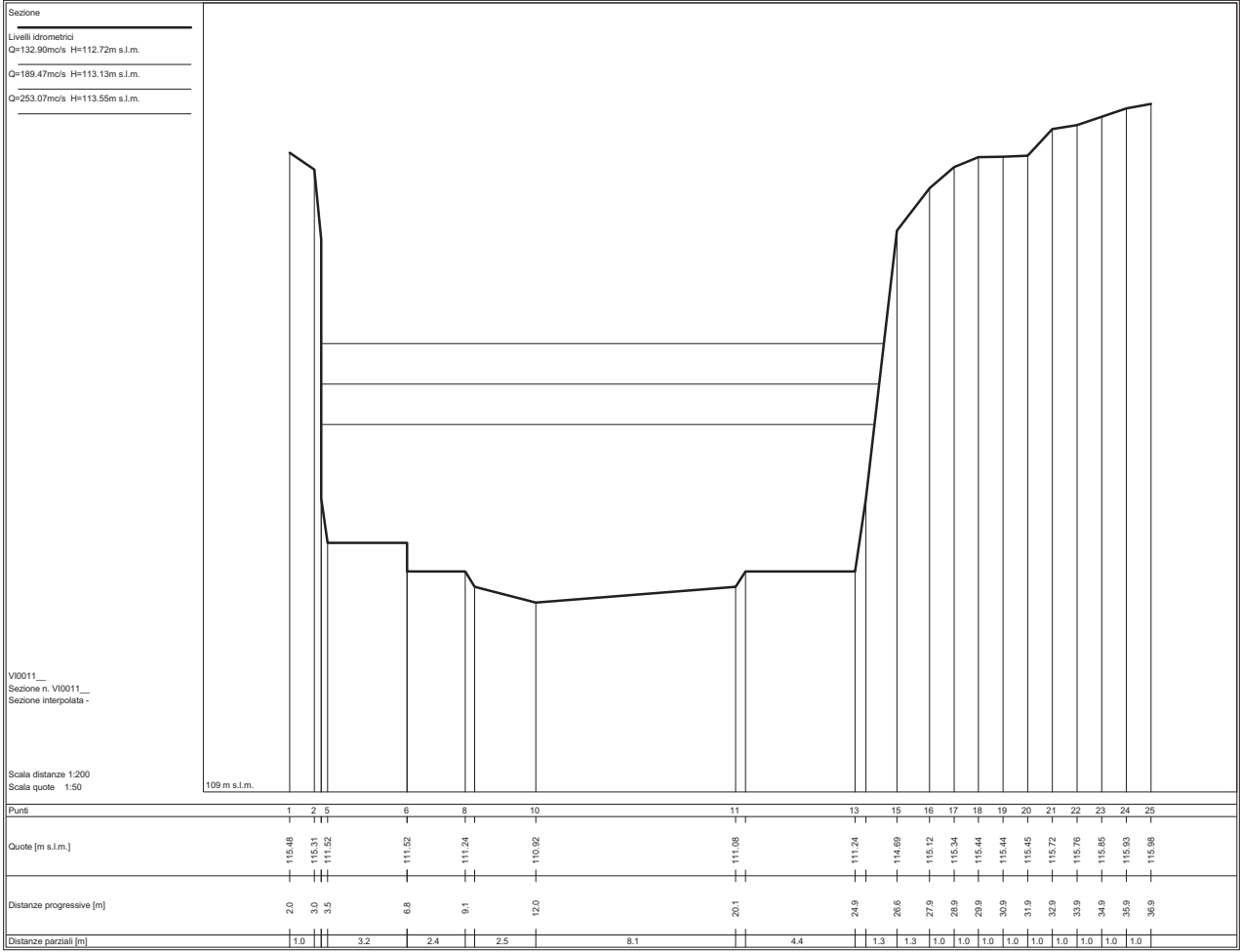


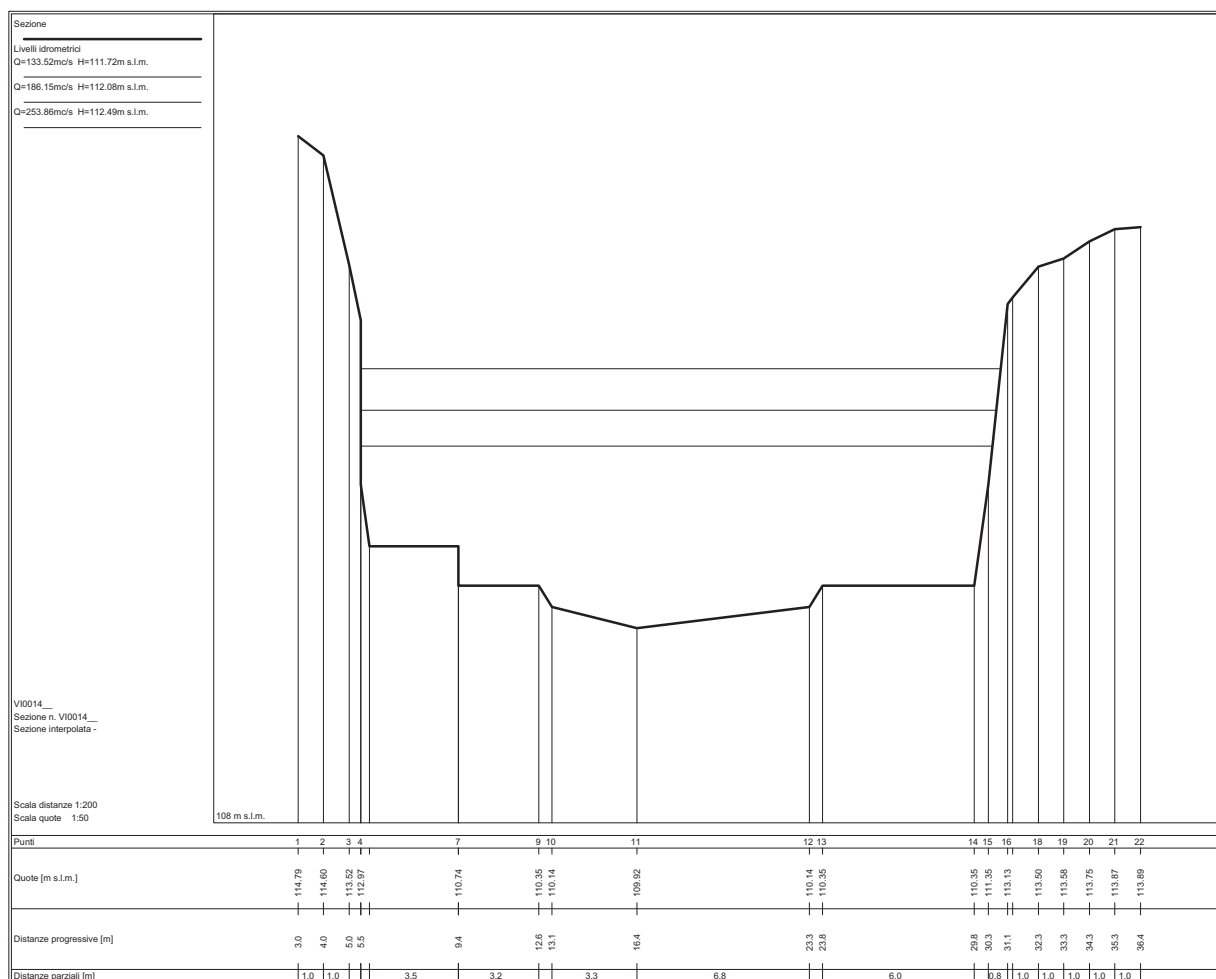
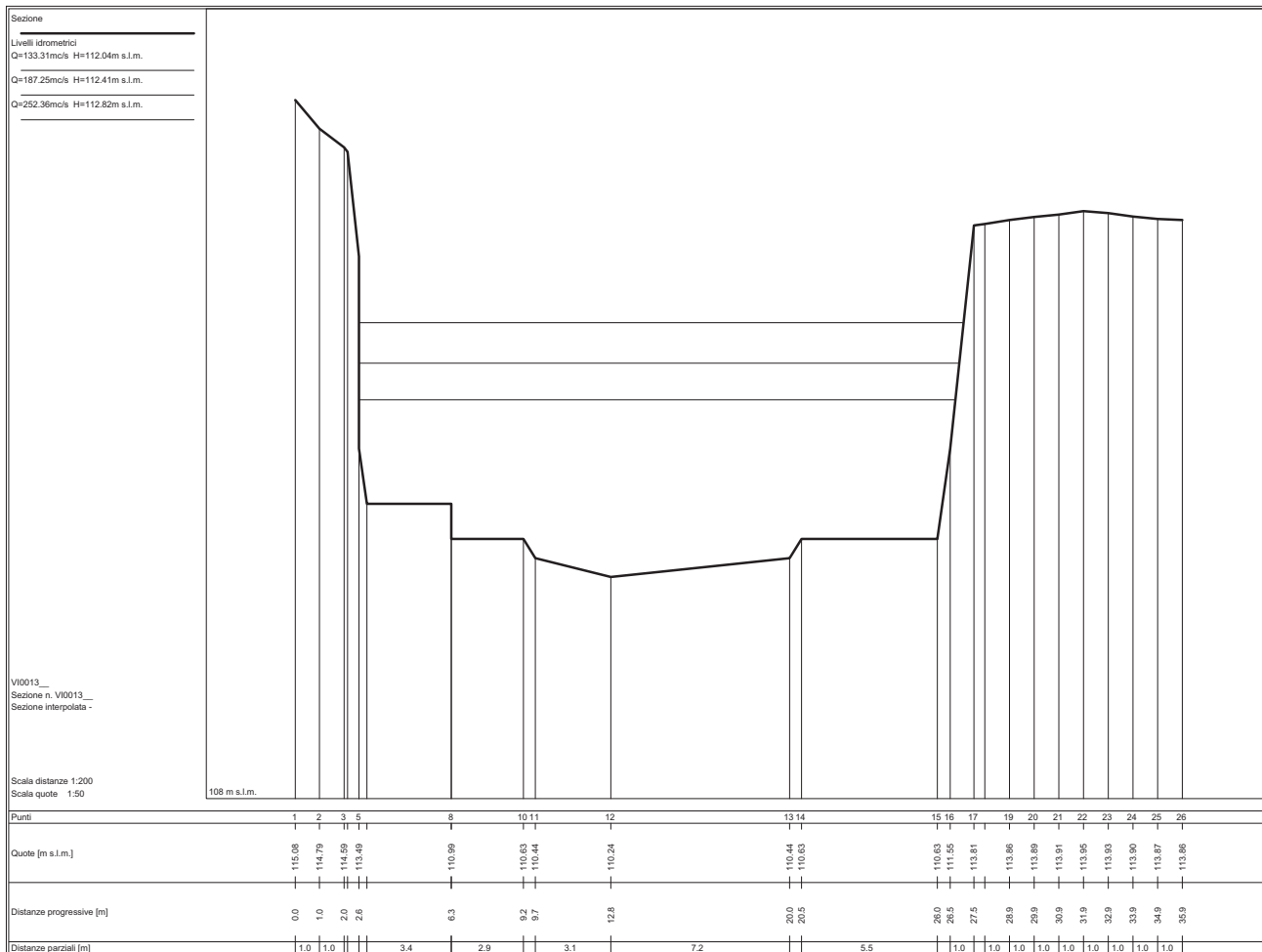


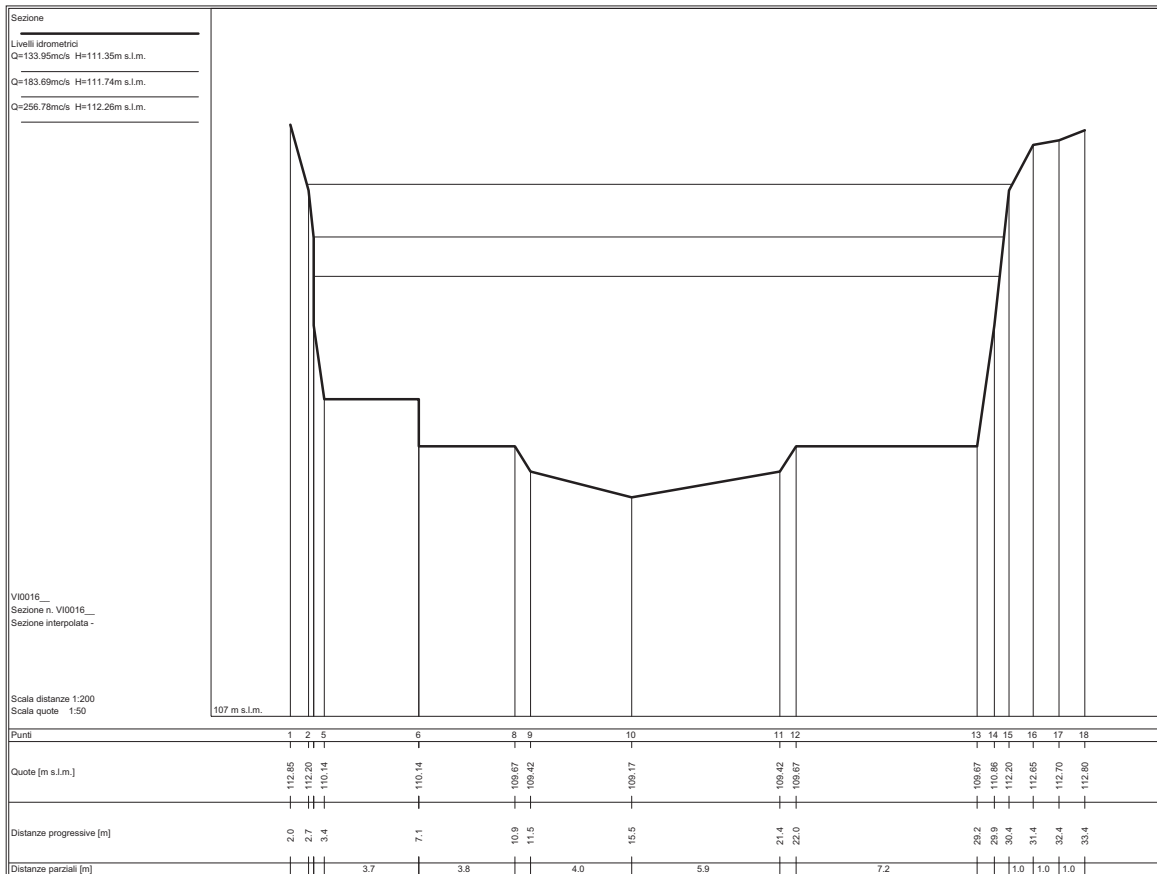
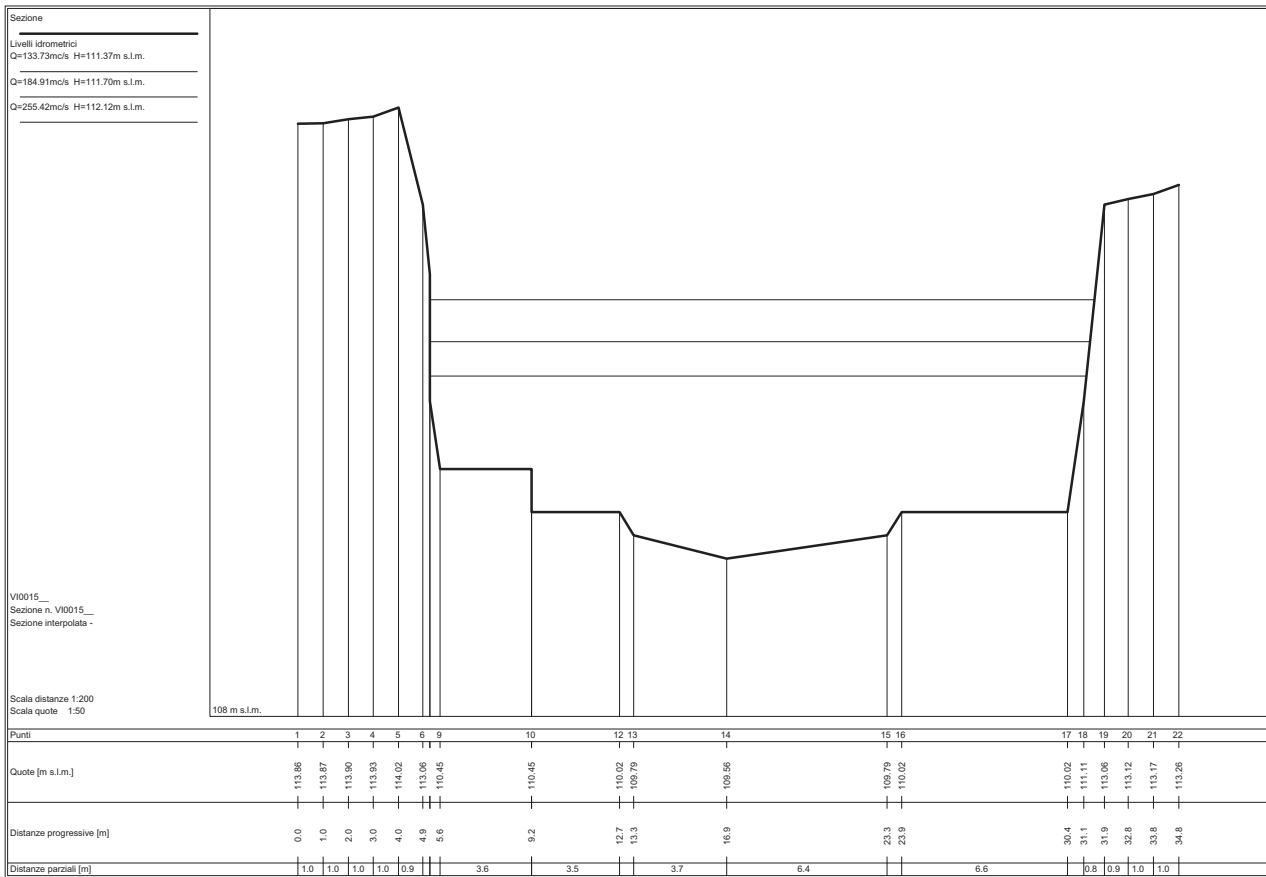


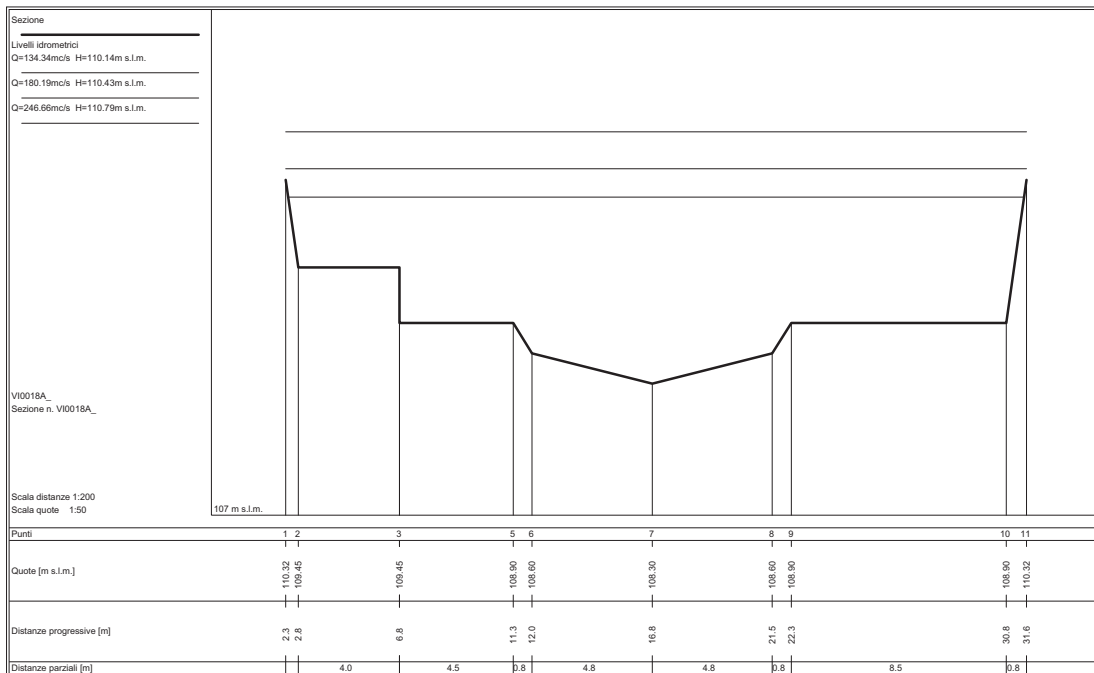
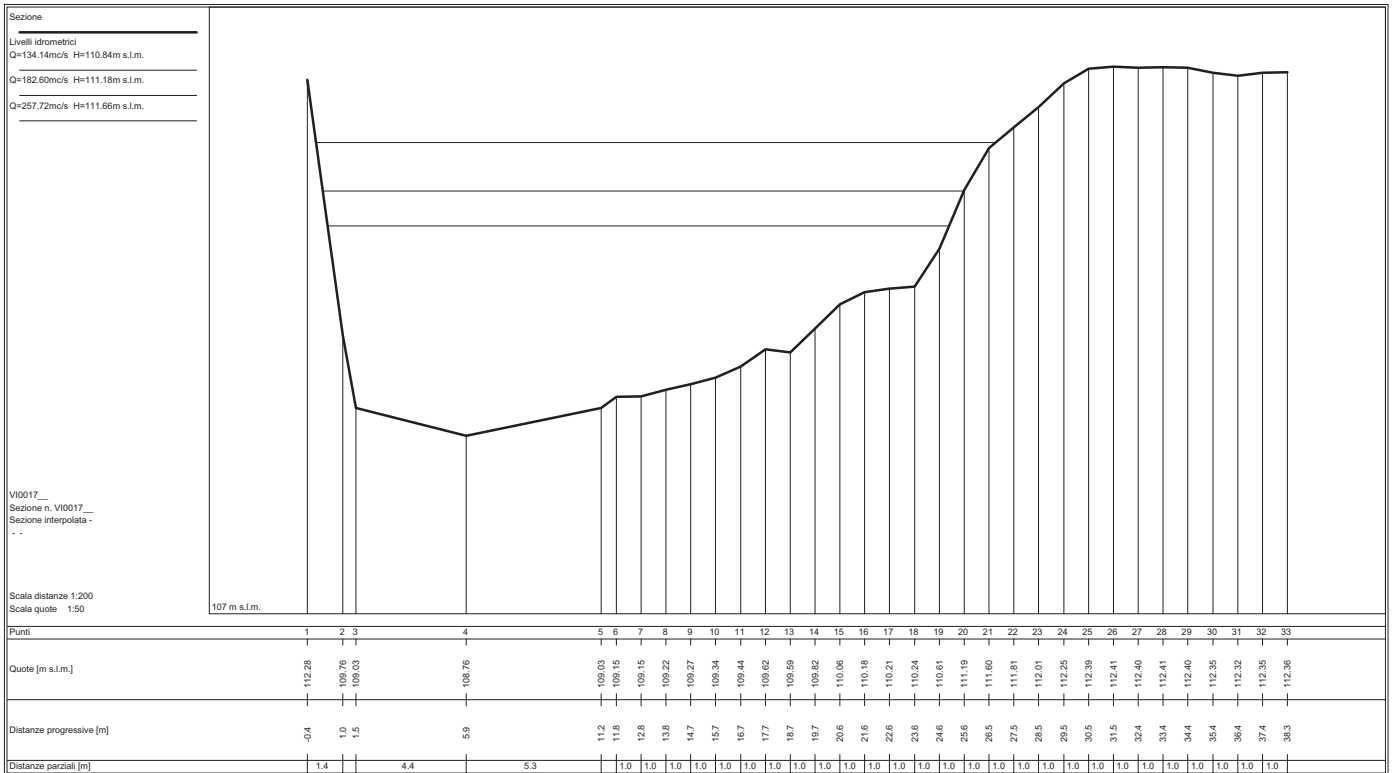


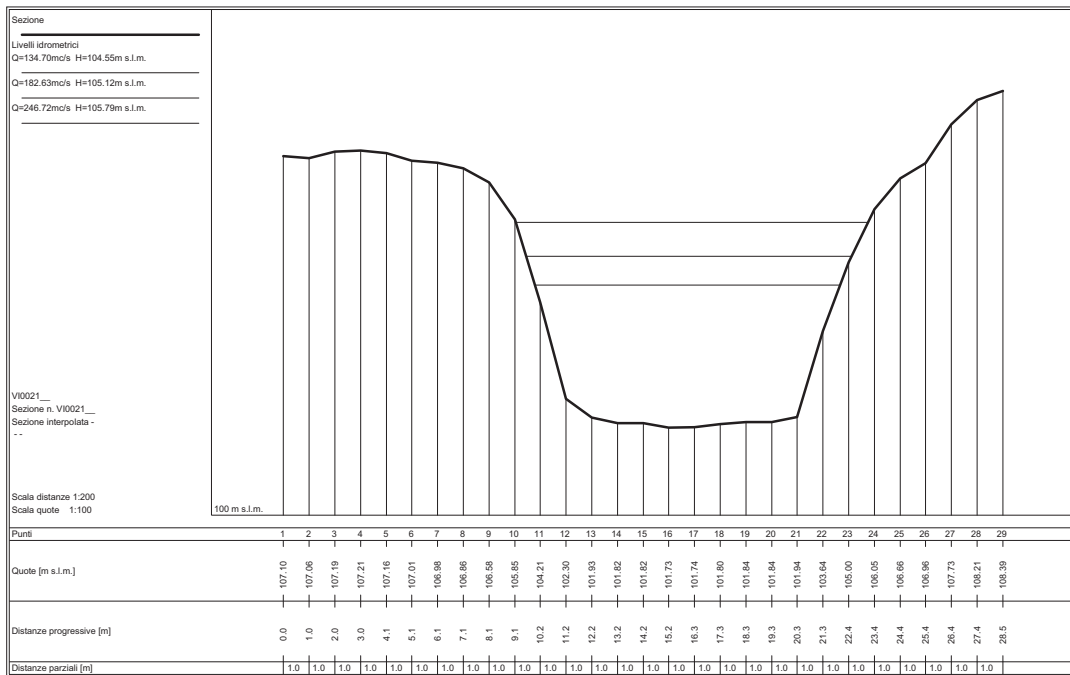
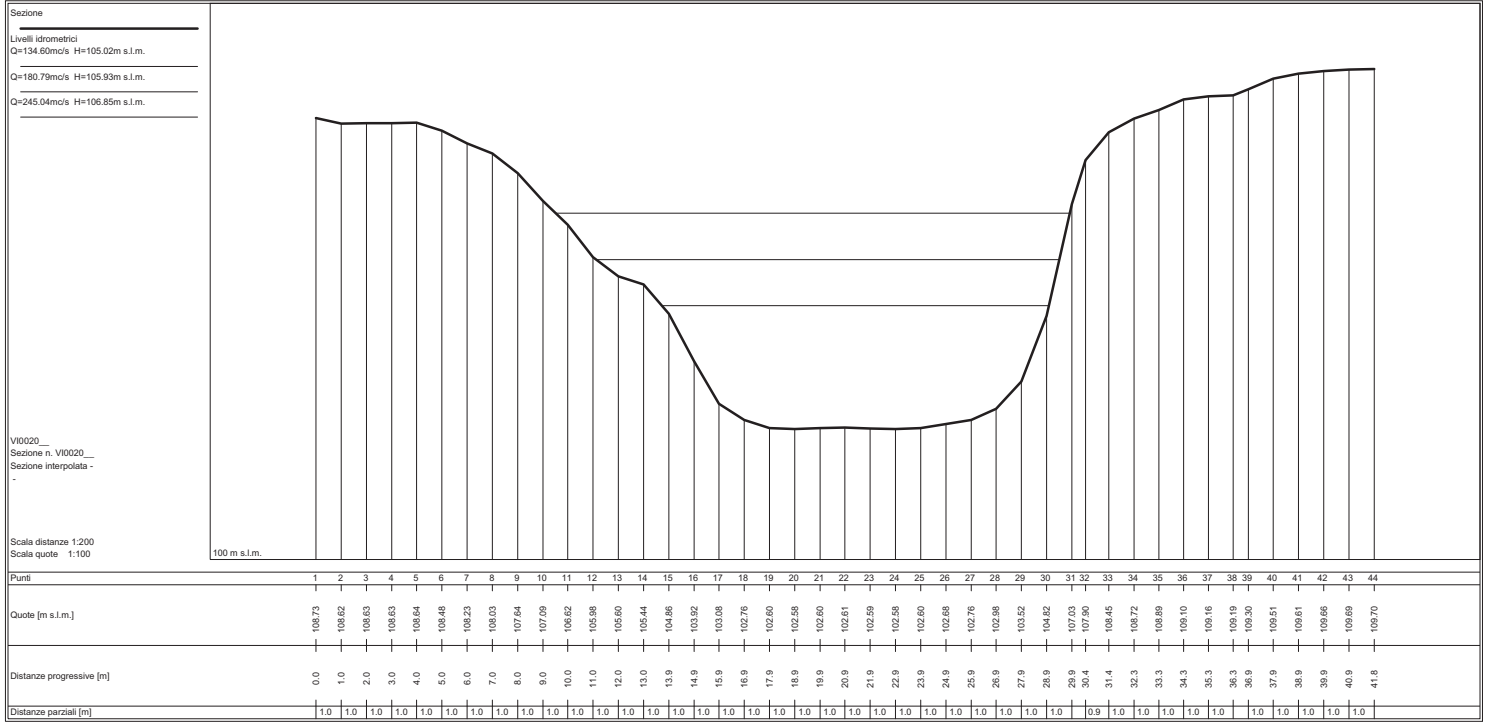


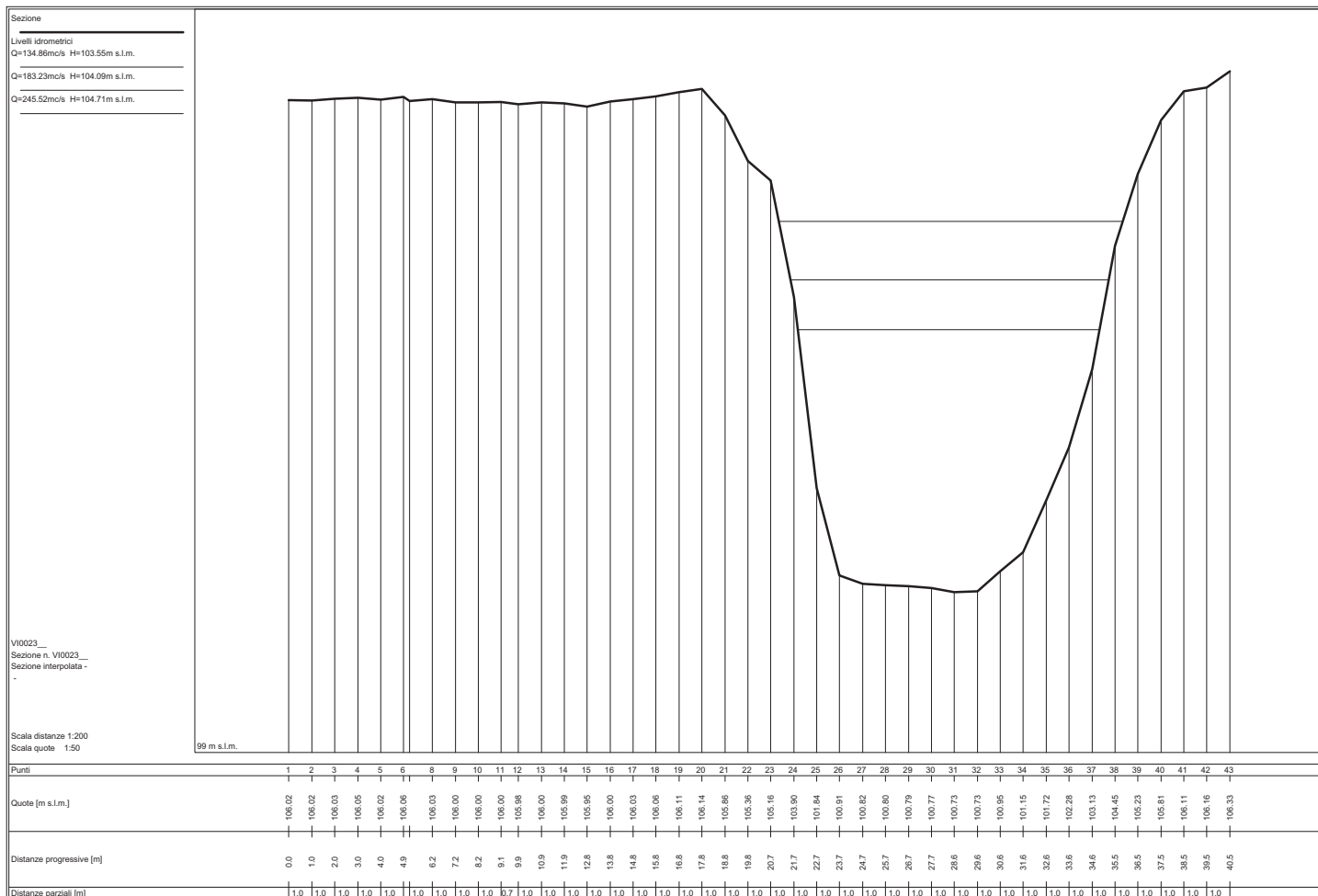
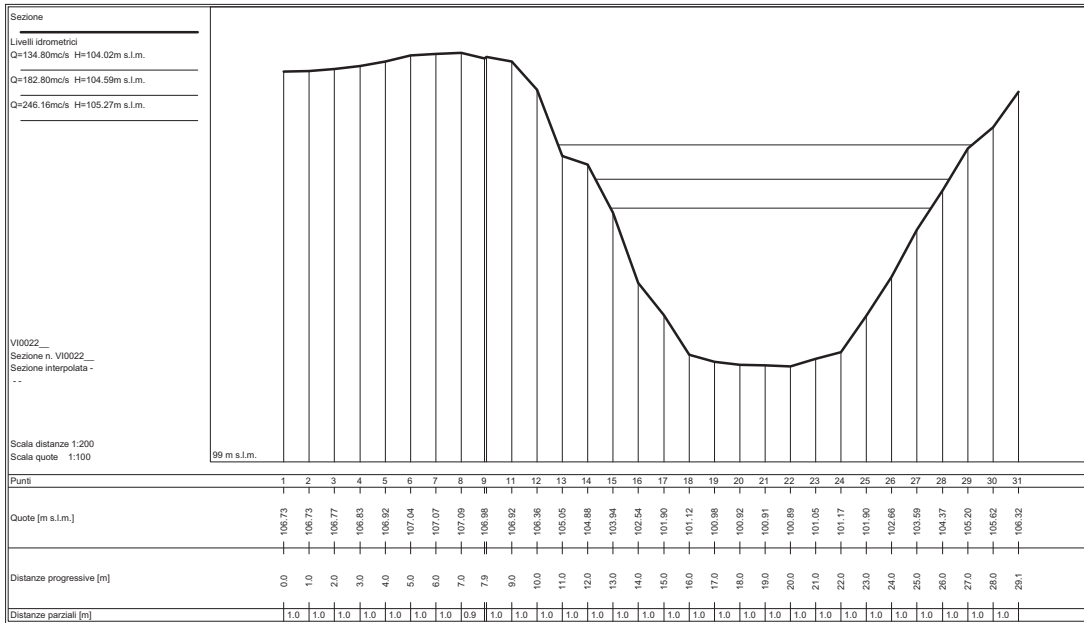


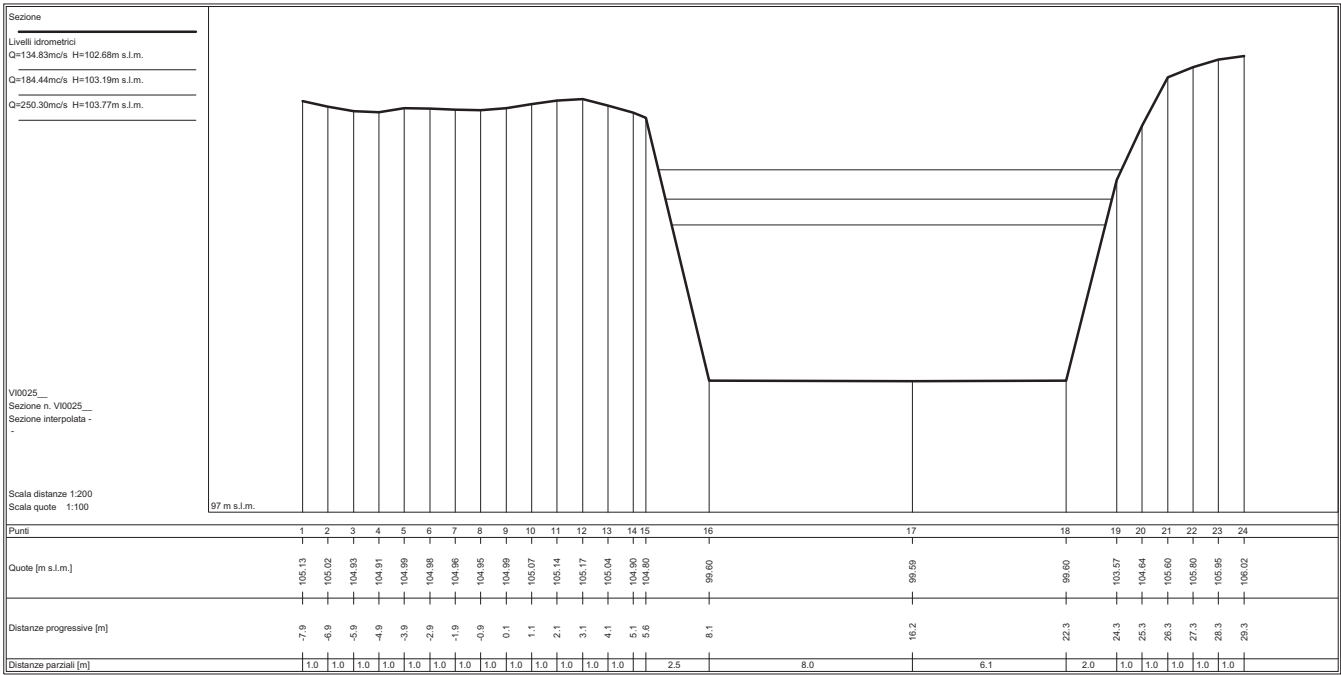
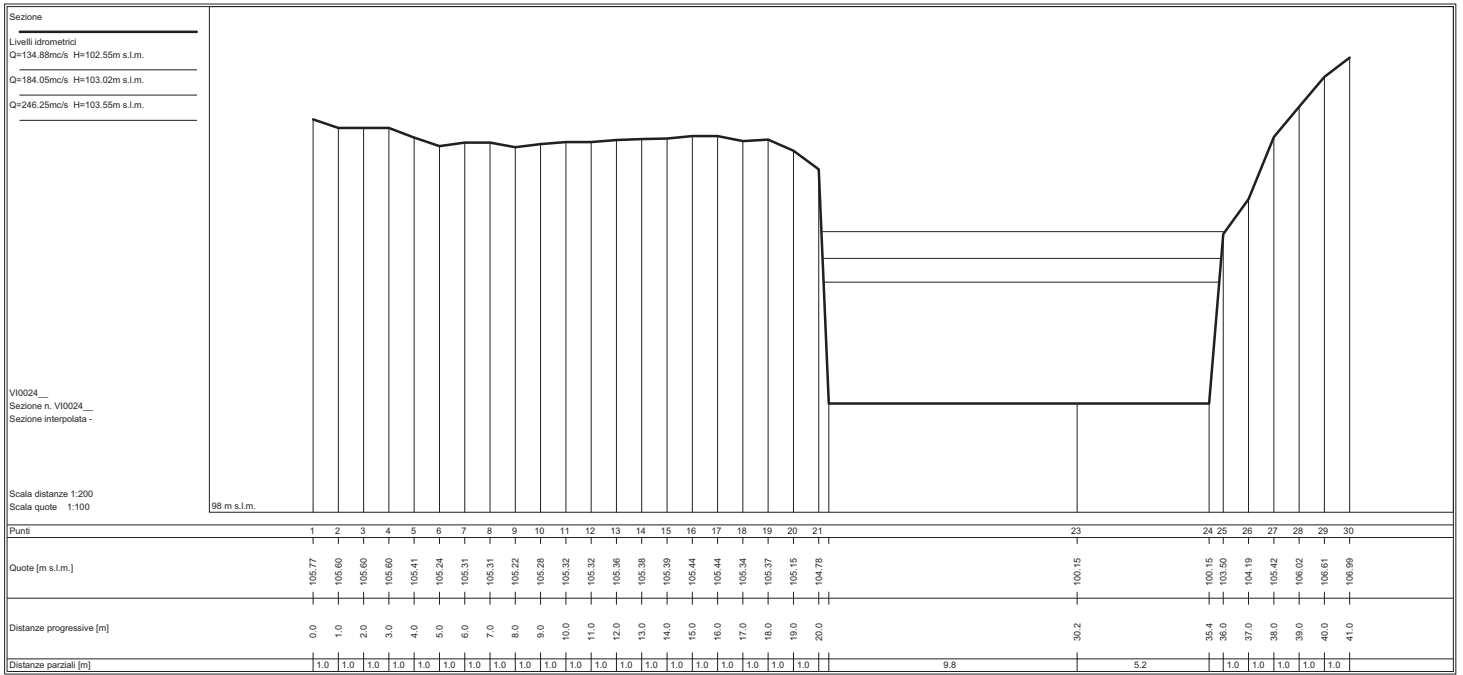


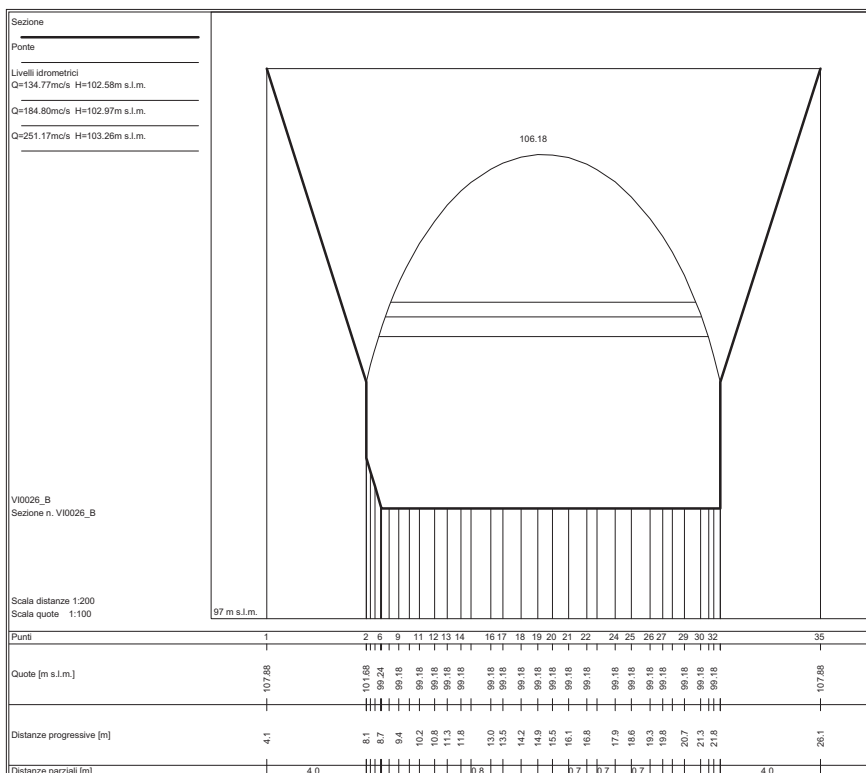
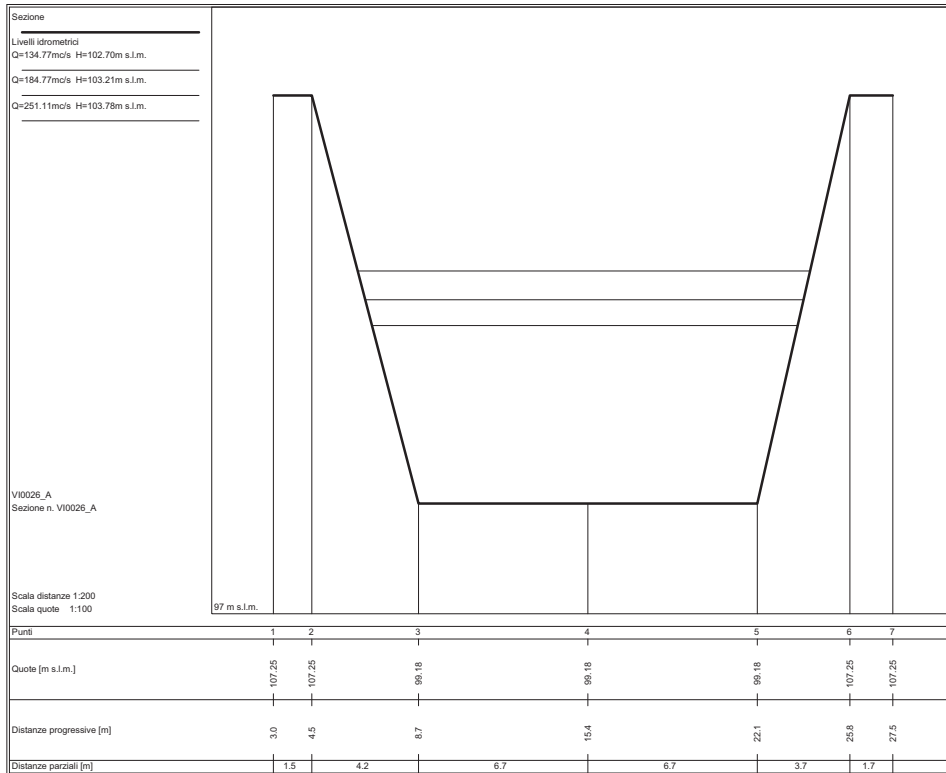


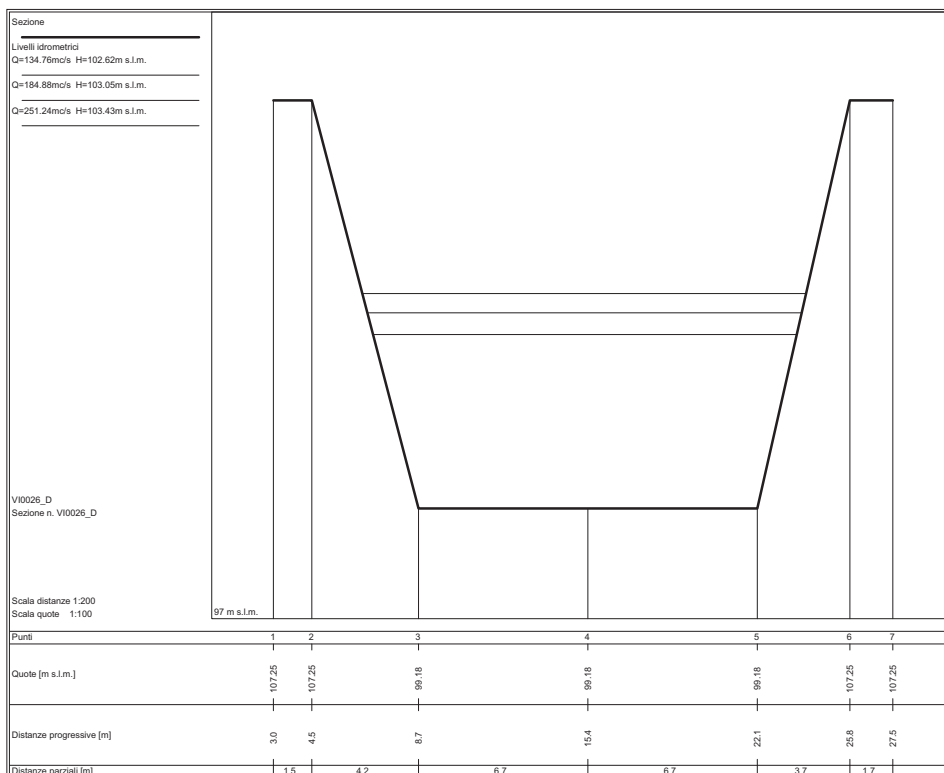
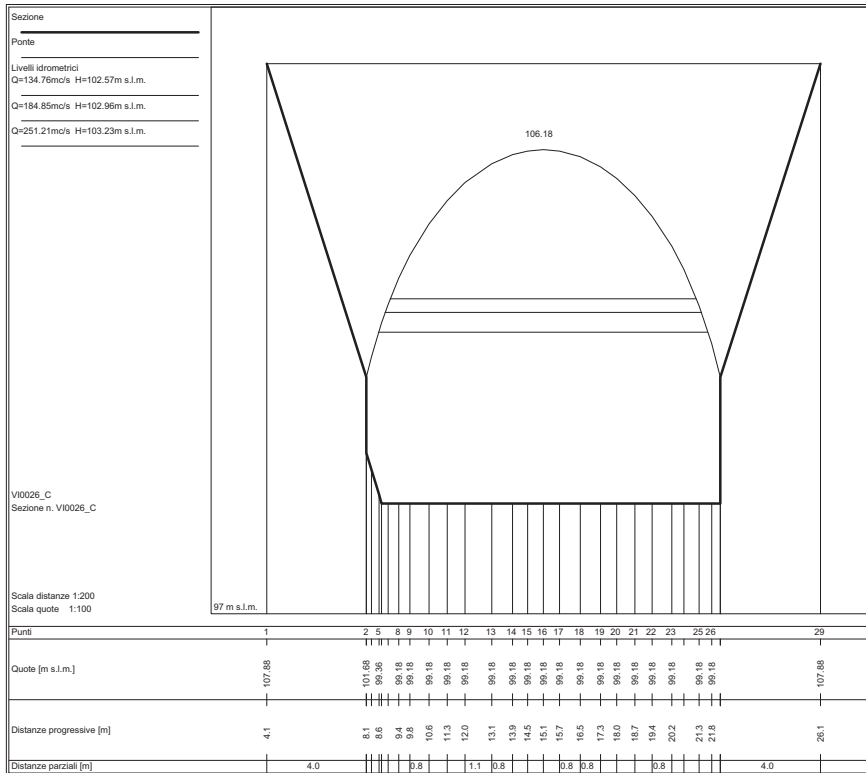


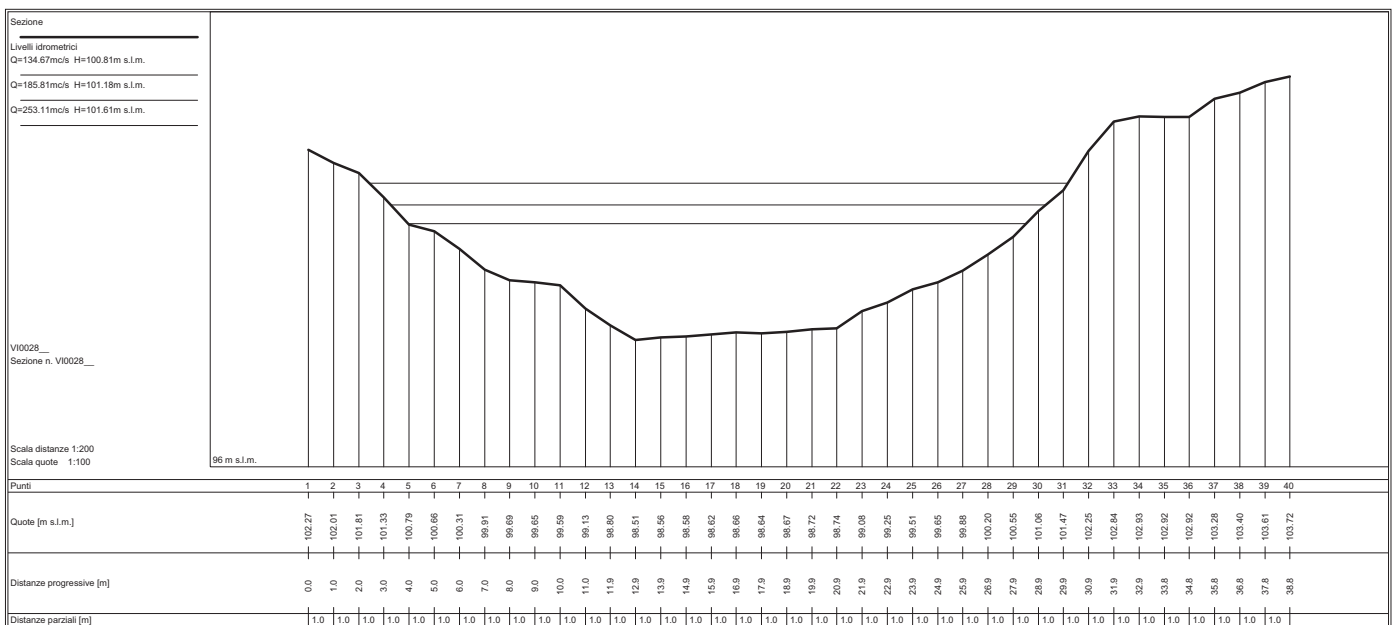
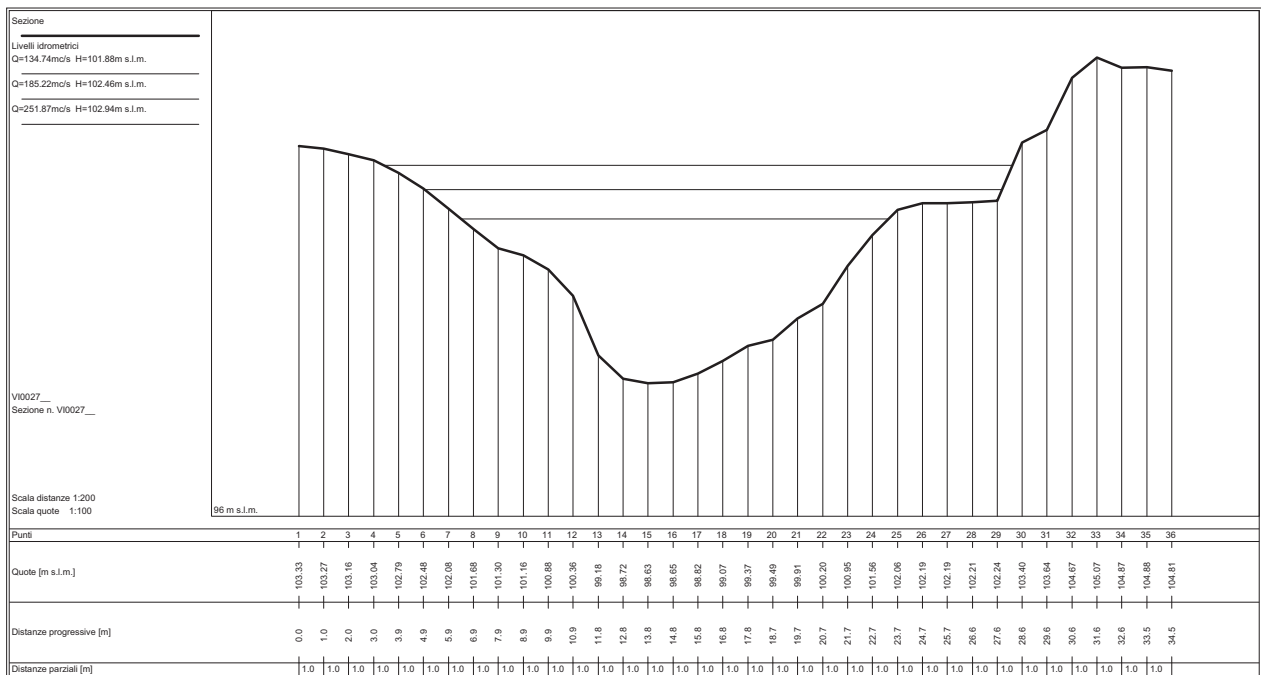


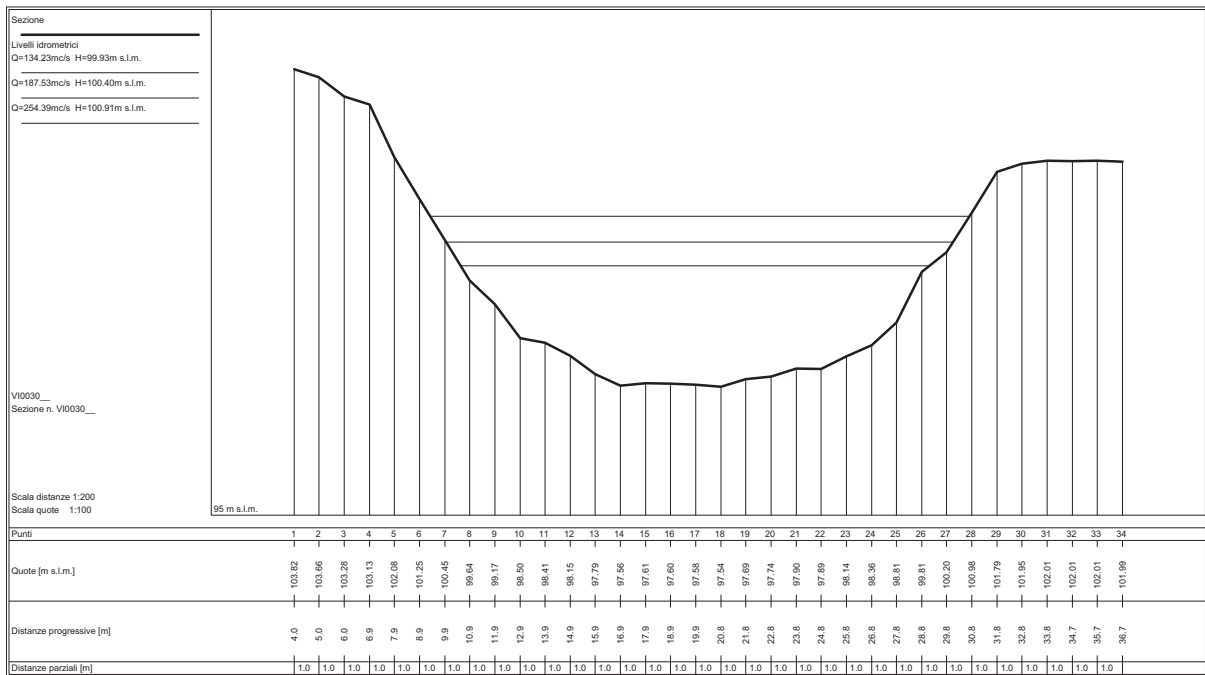
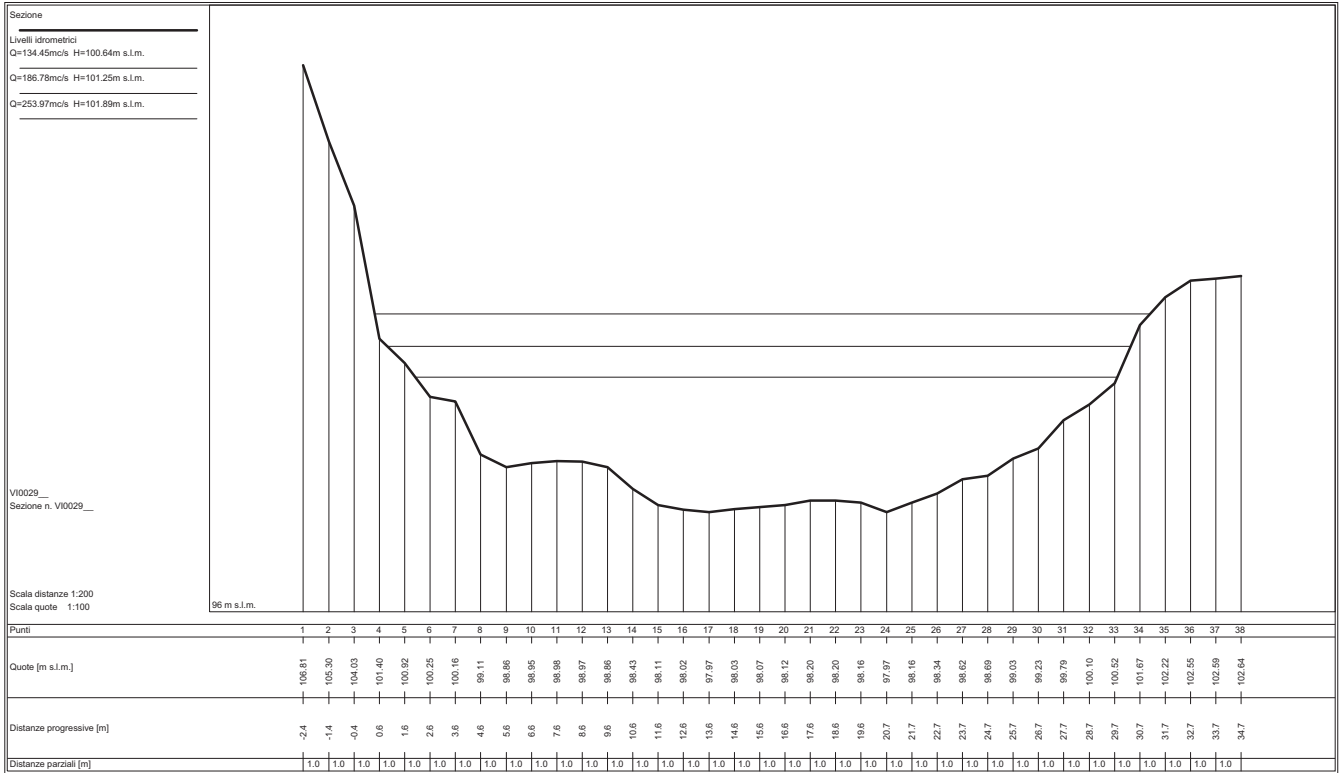


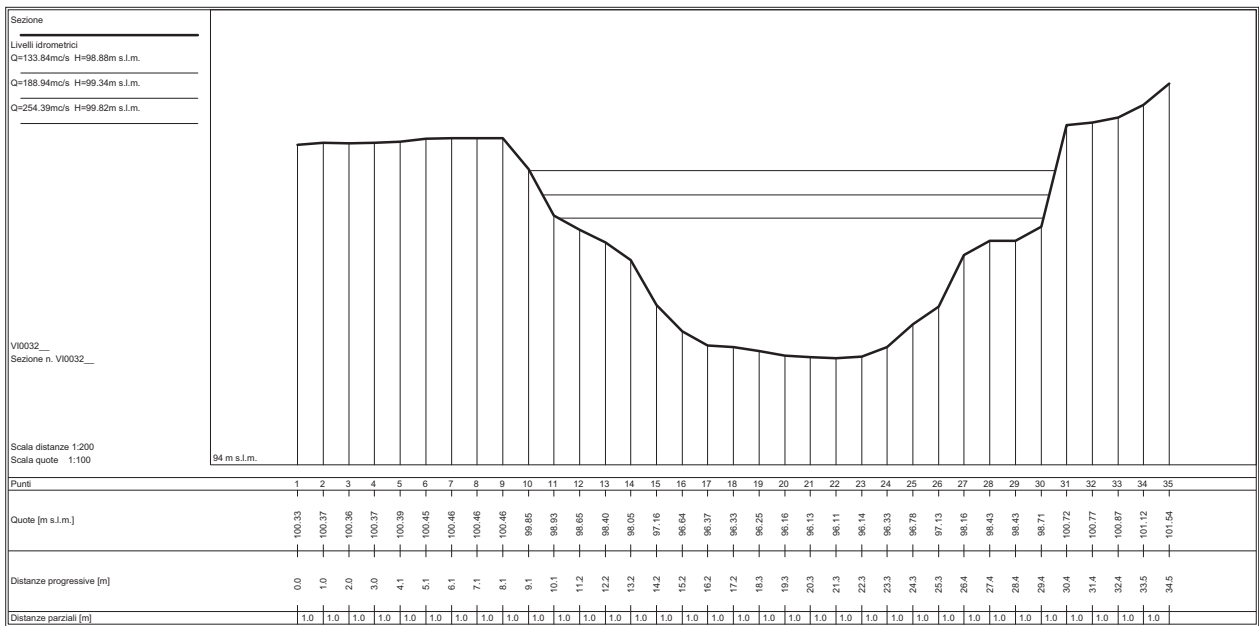
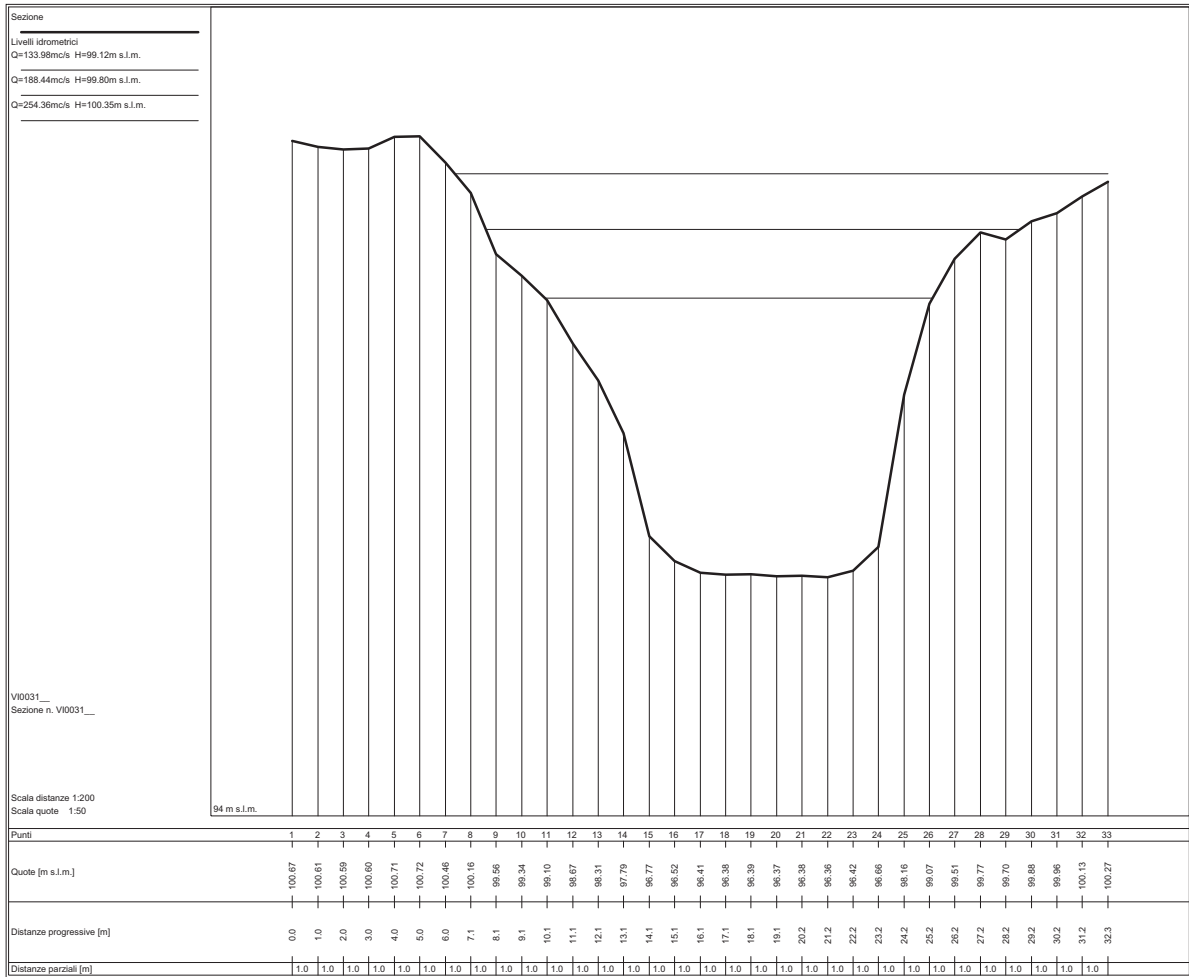


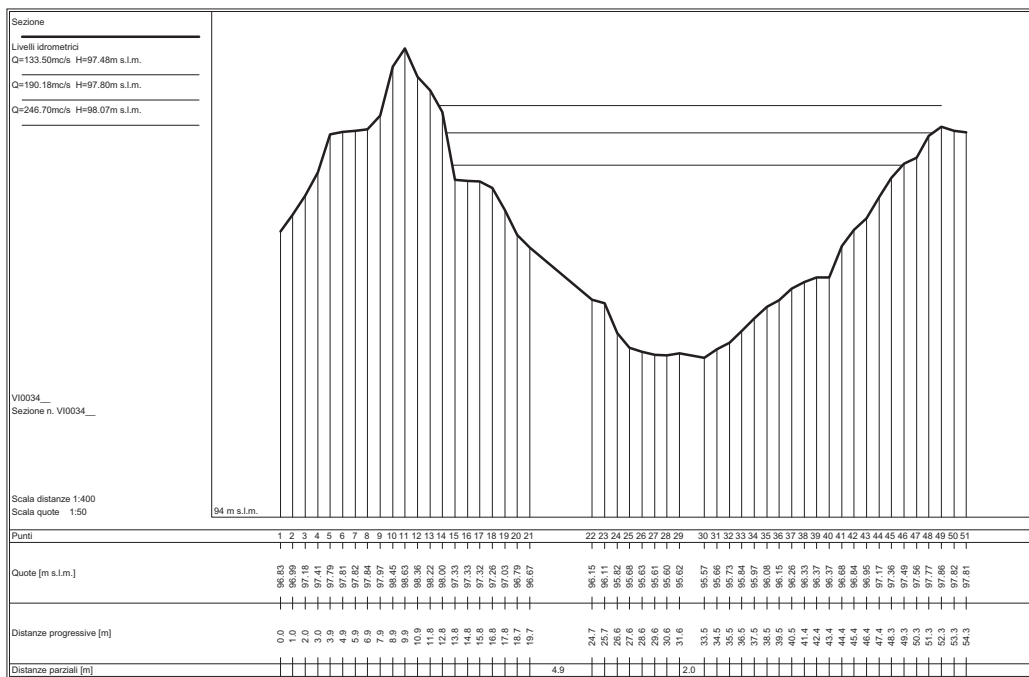
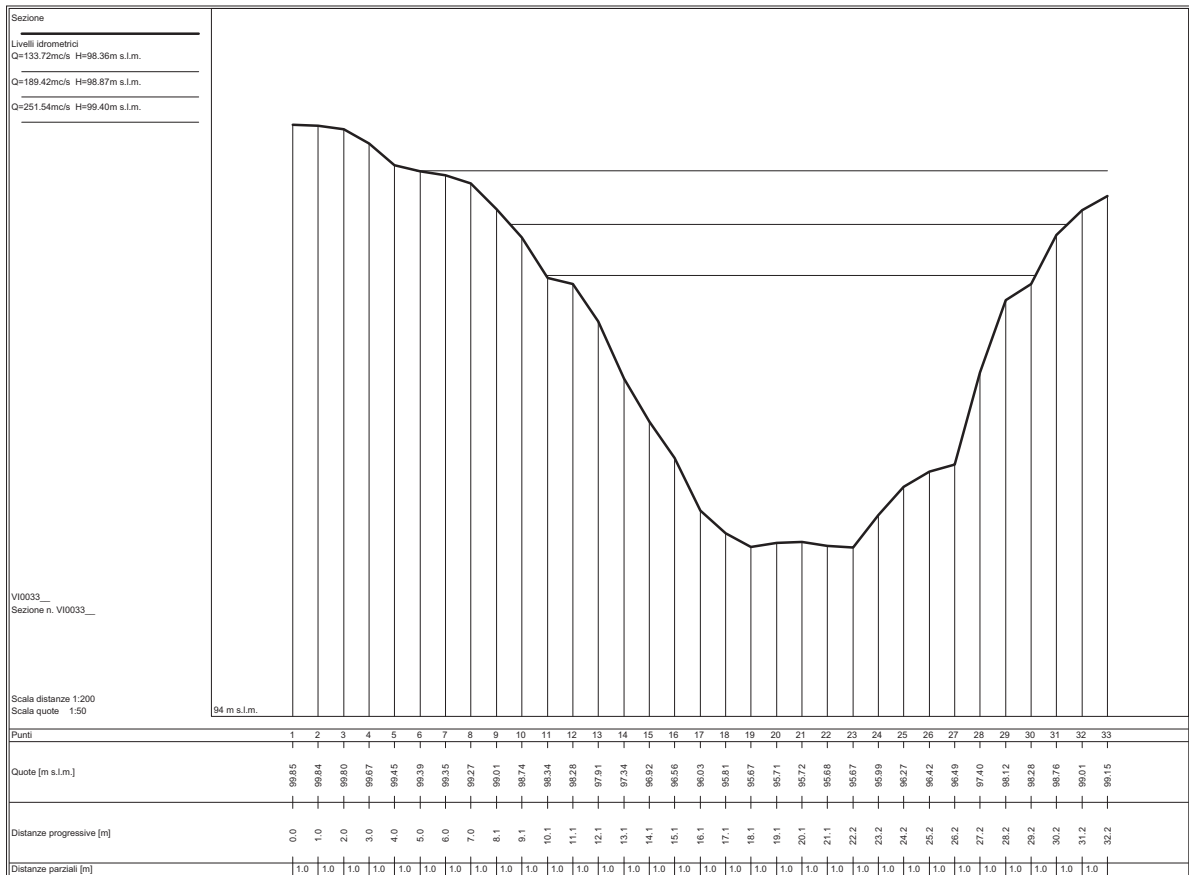






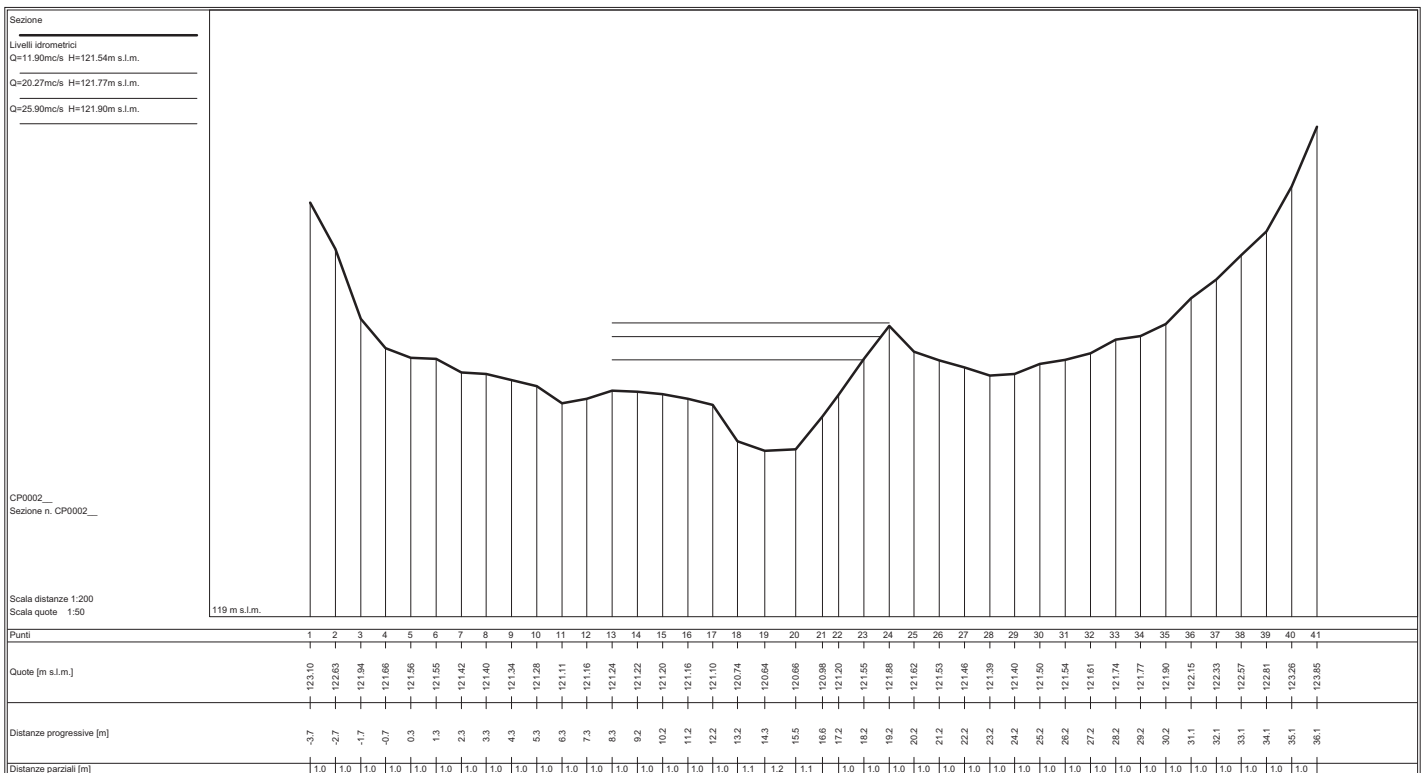
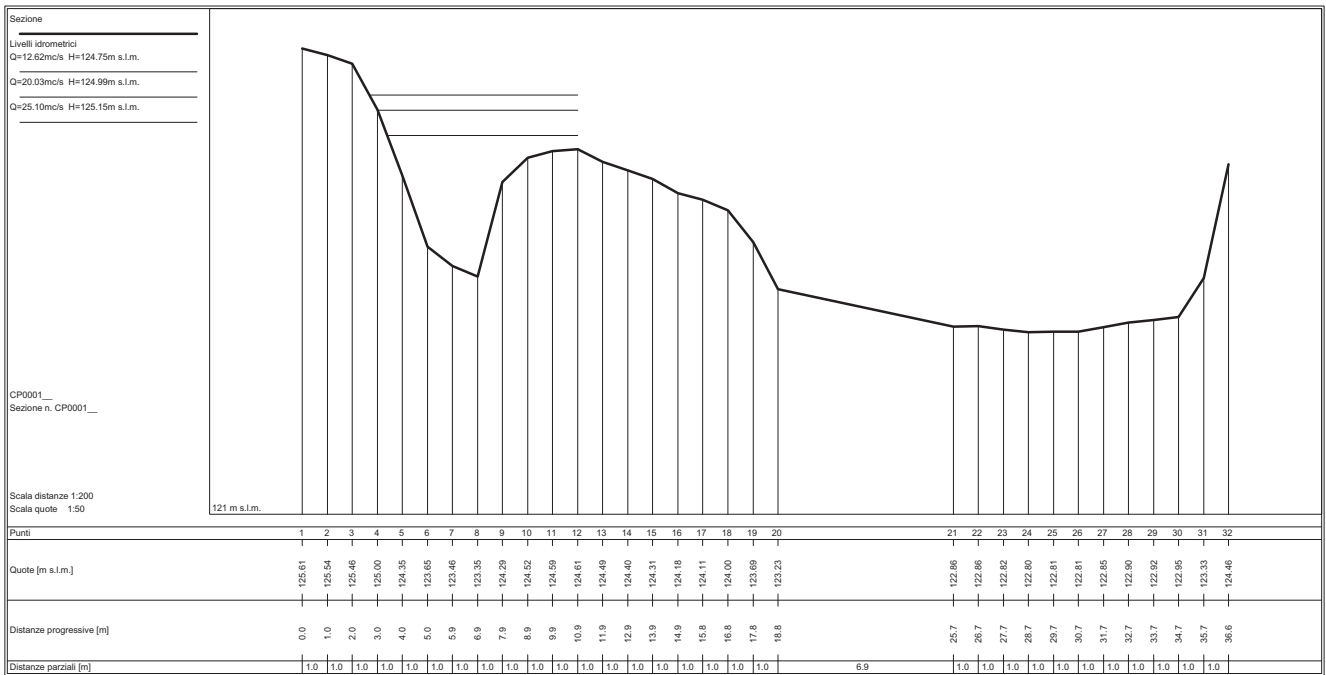


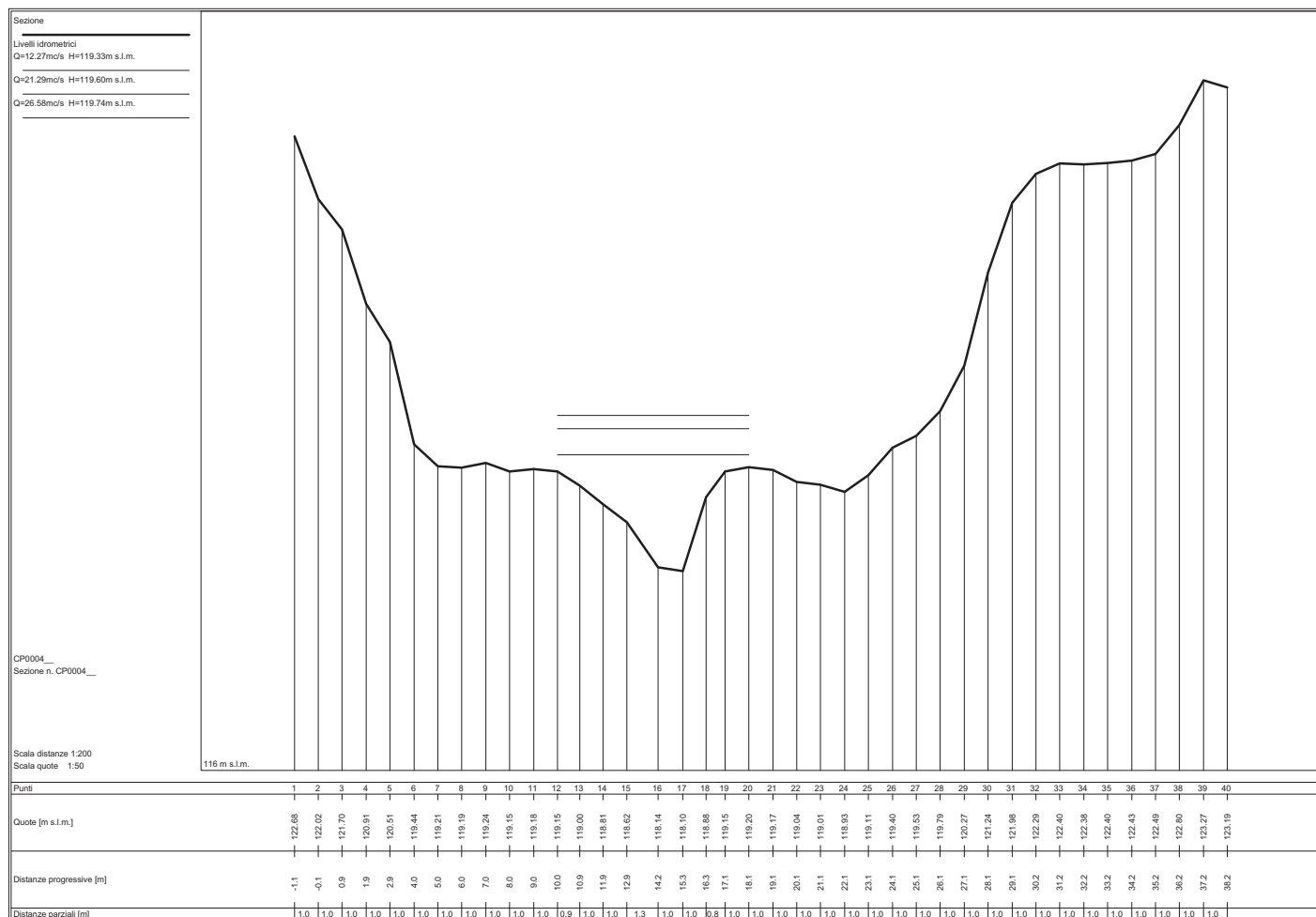
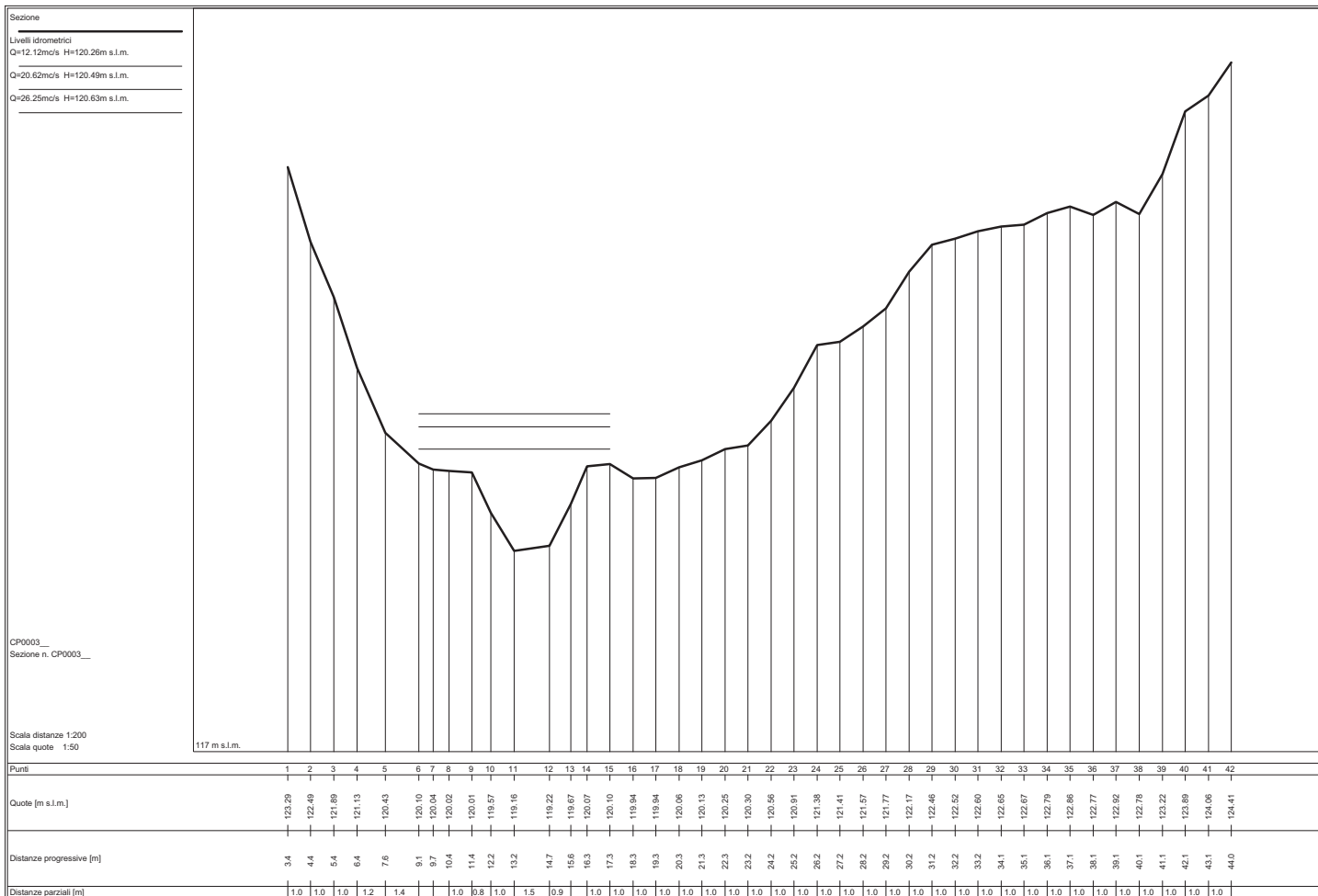


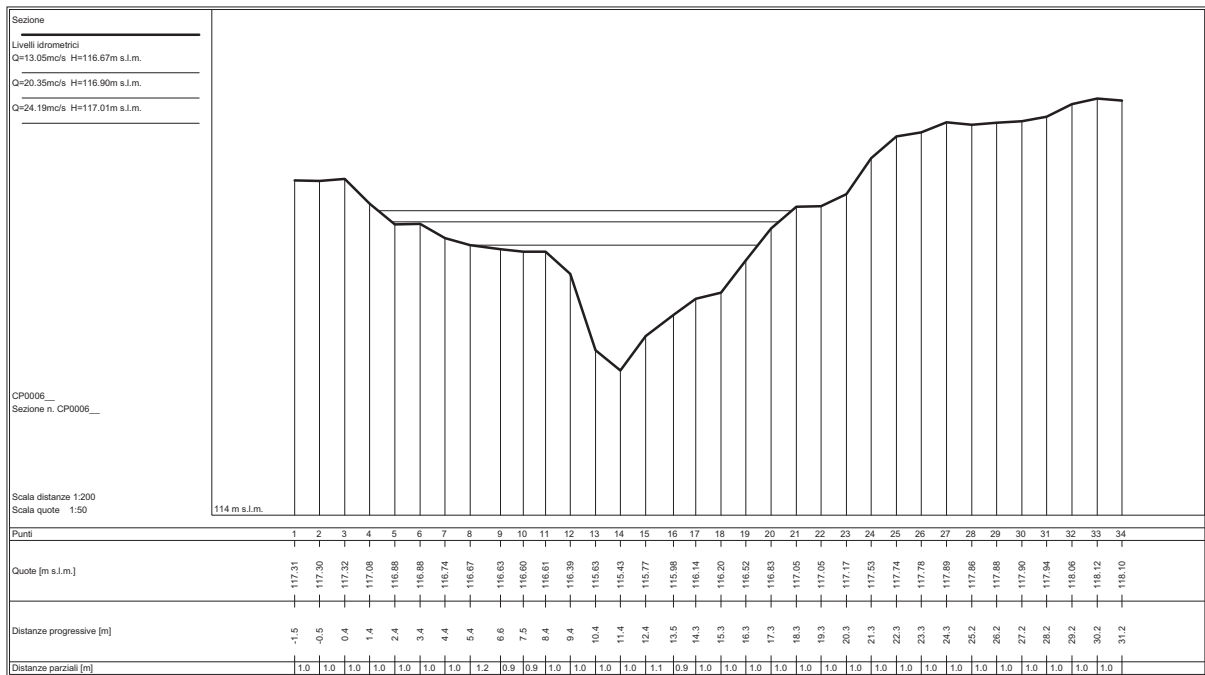
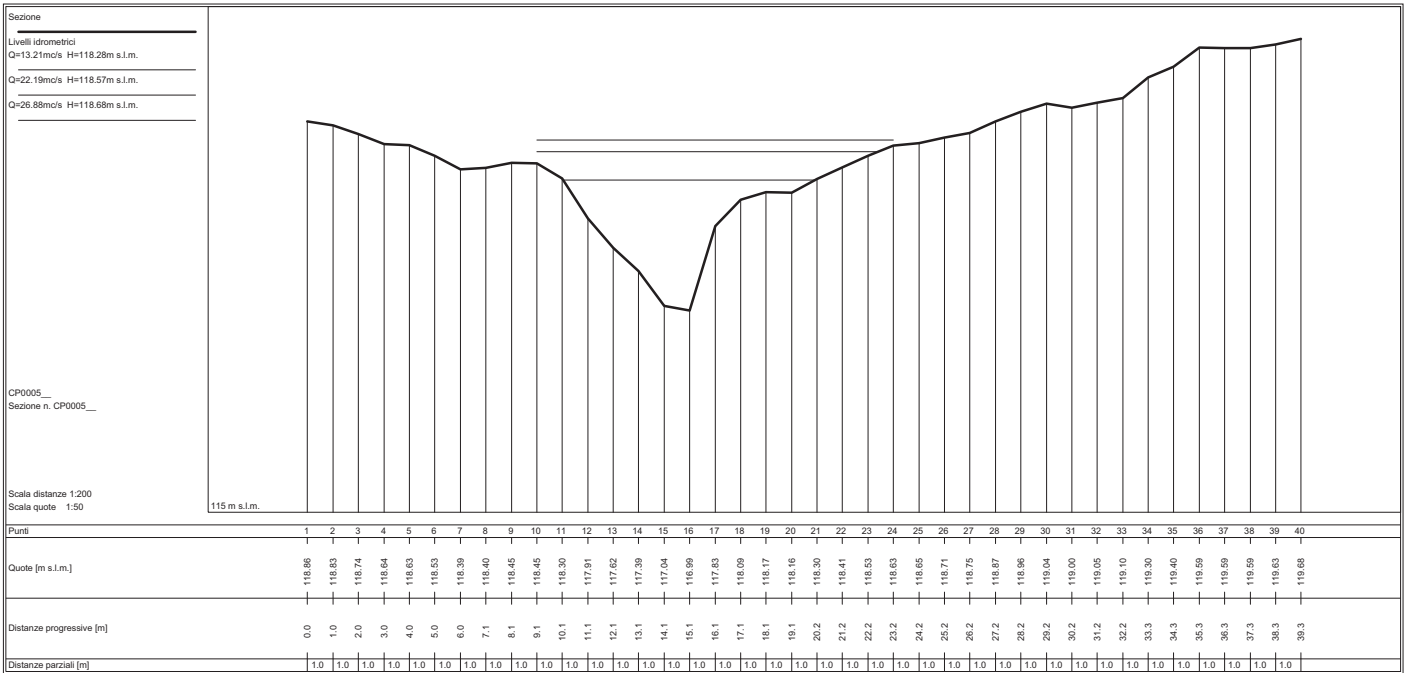


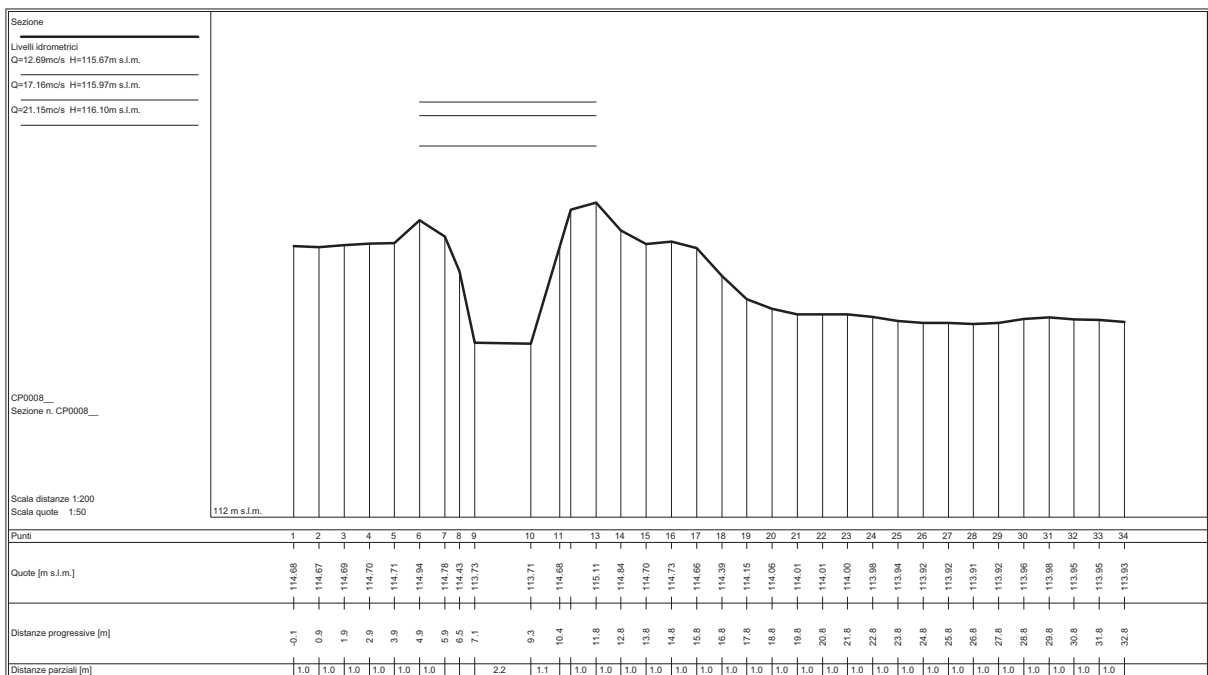
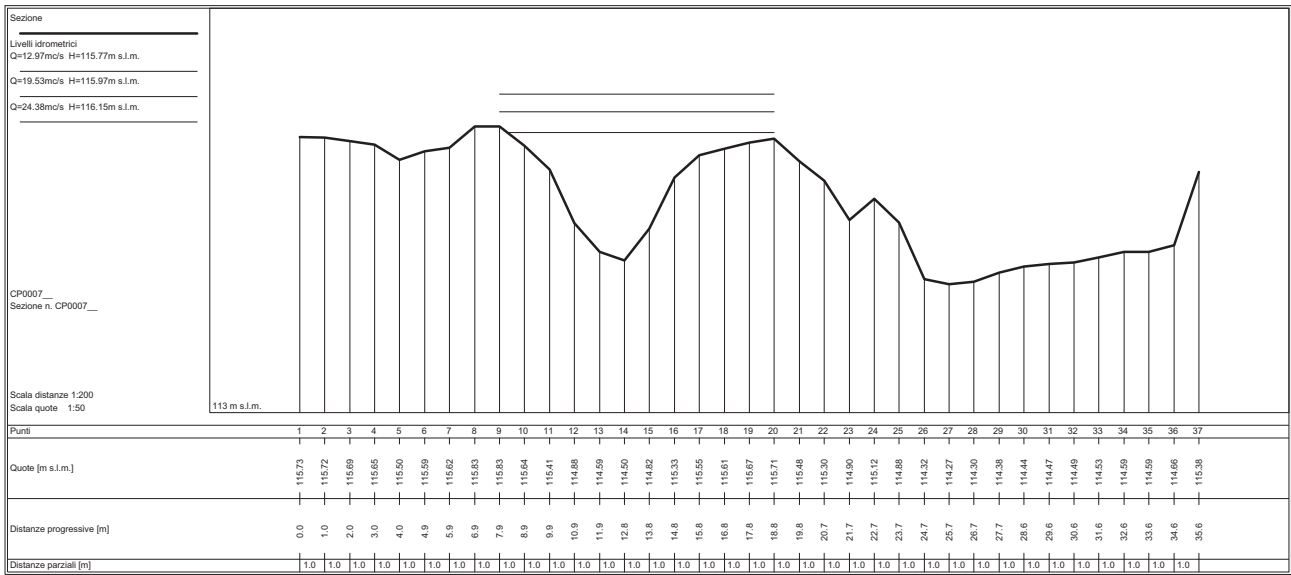
STATO ATTUALE

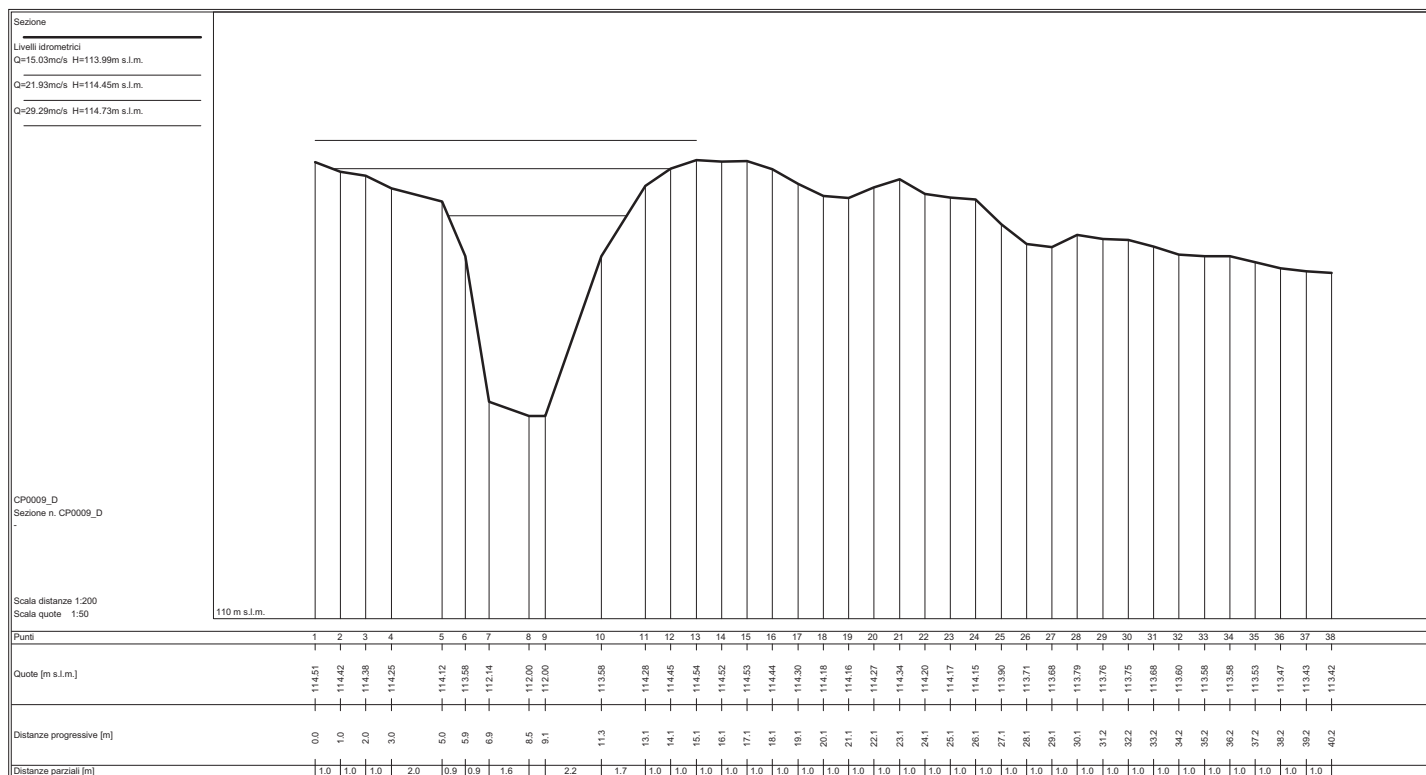
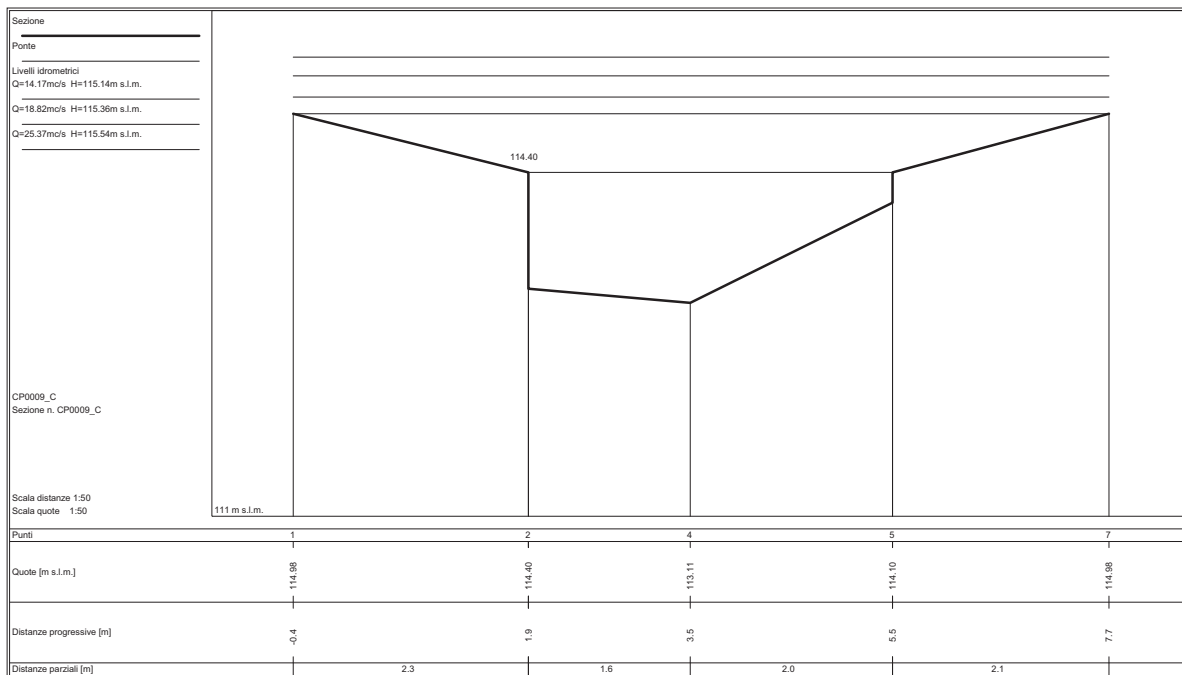
Sezioni fluviali 02 - MARNIA – Capannone





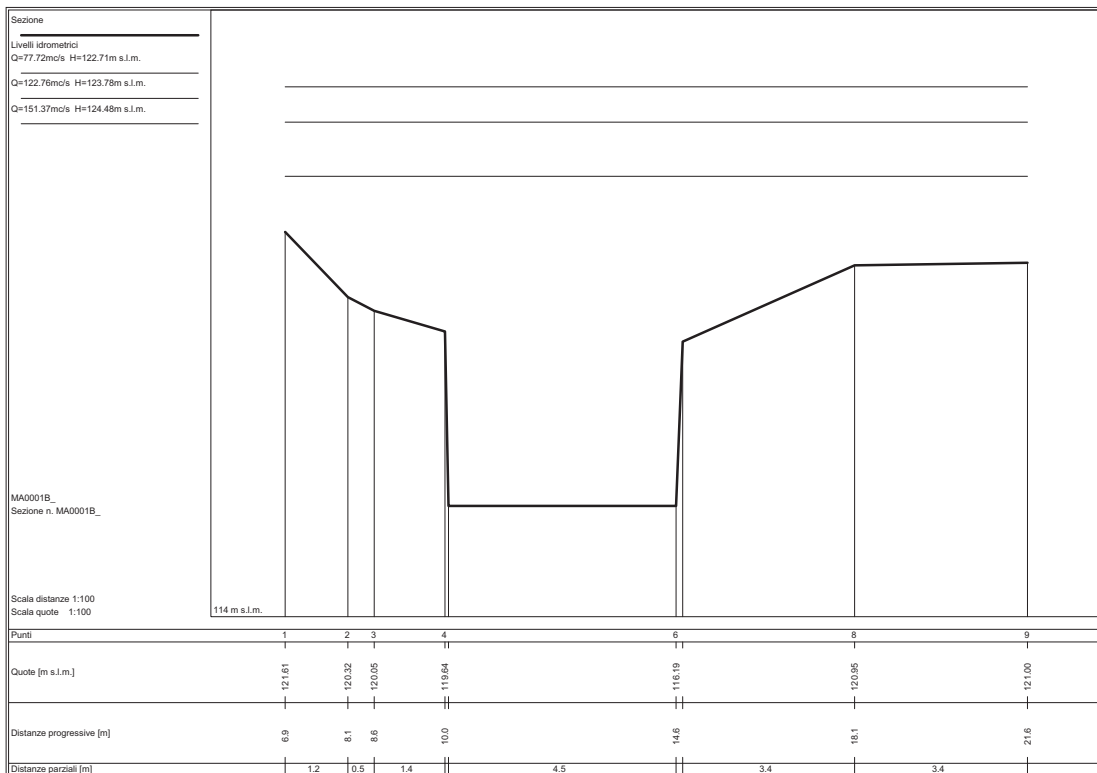



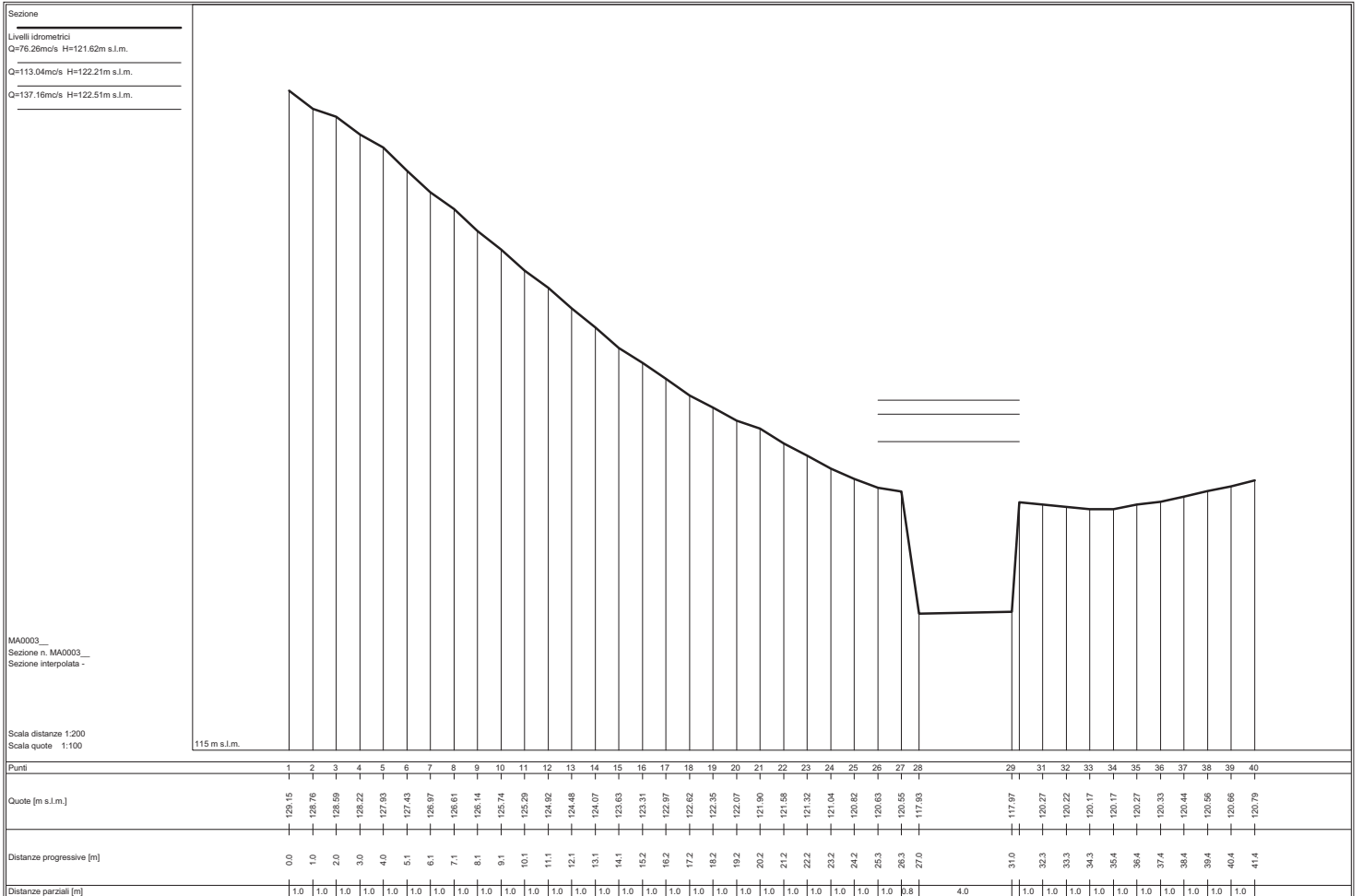
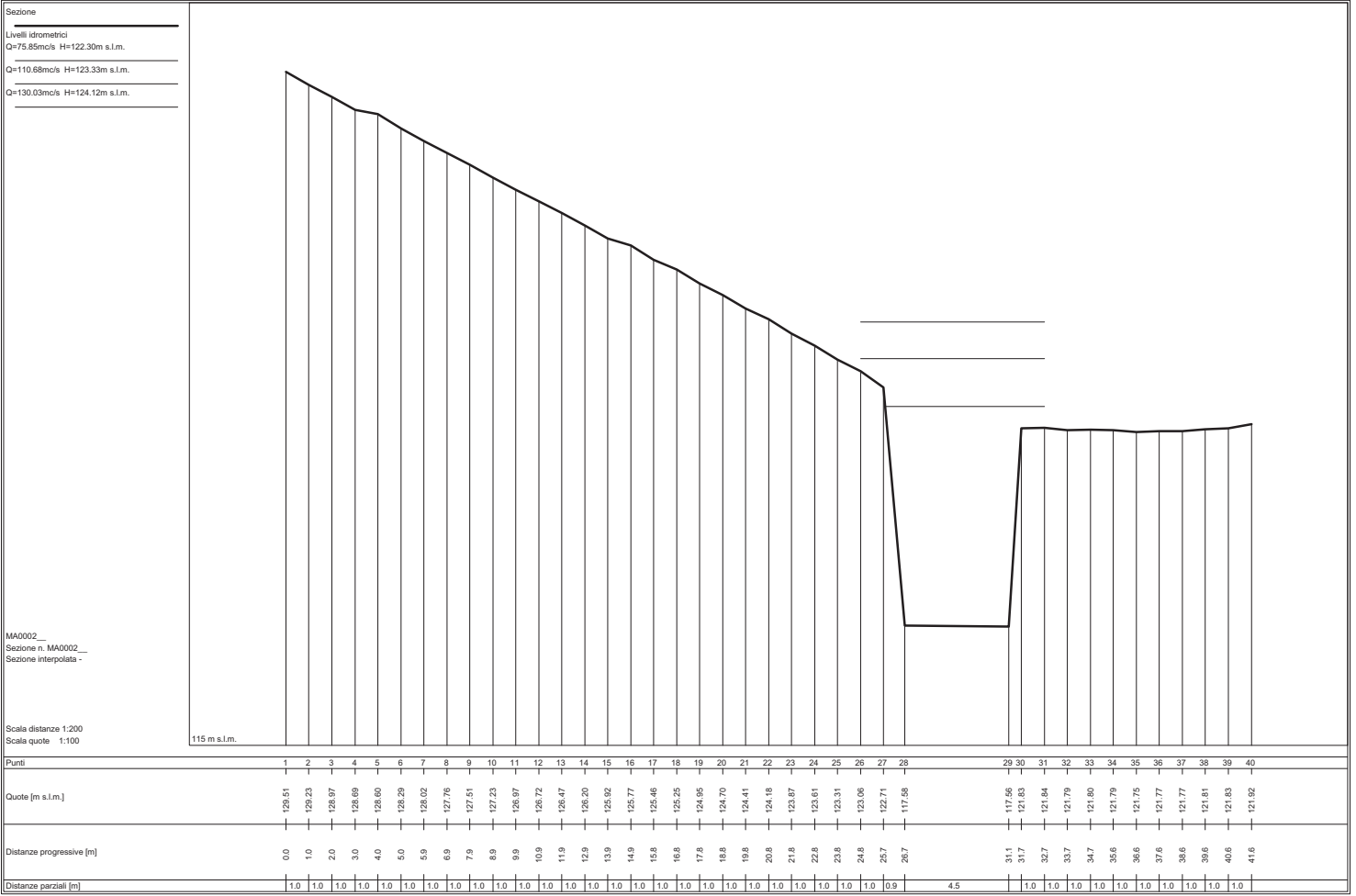


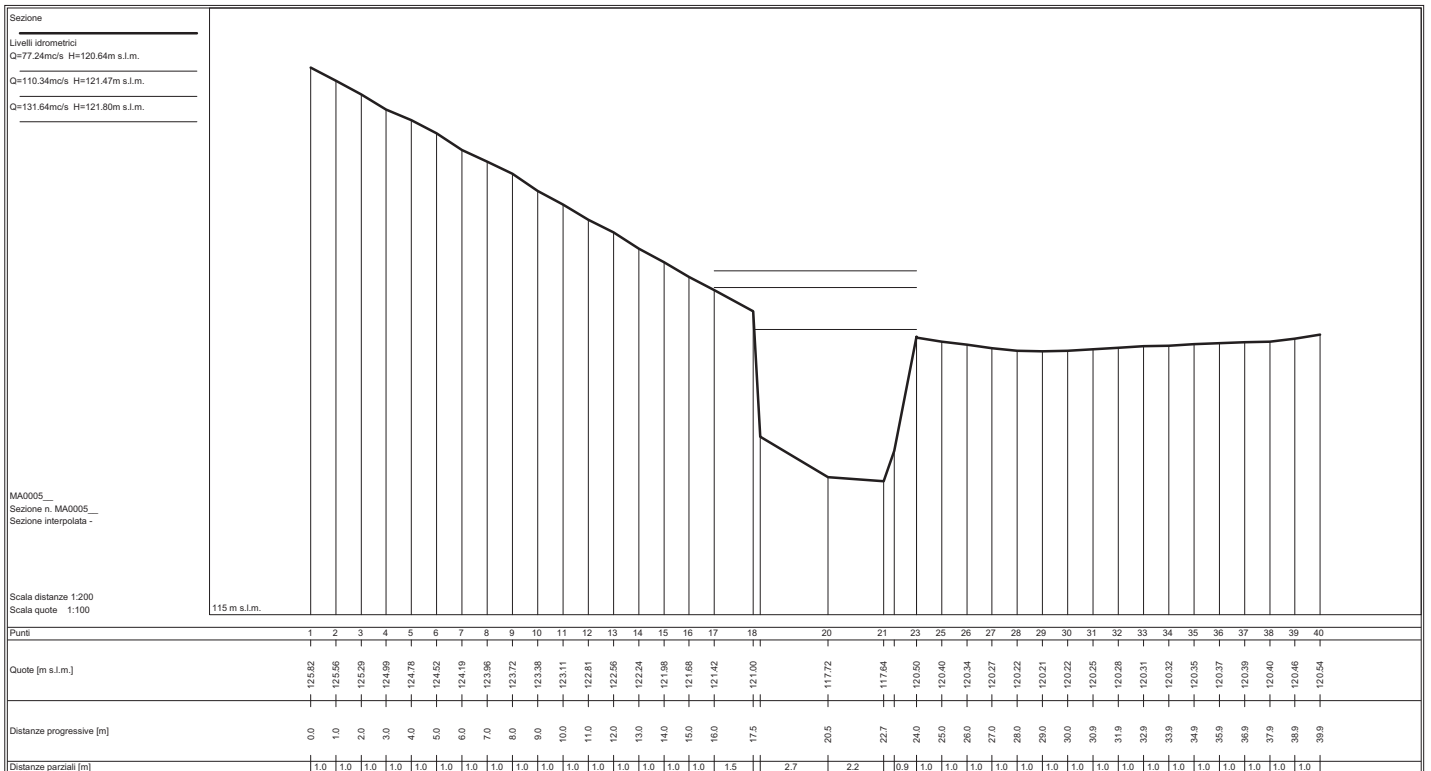
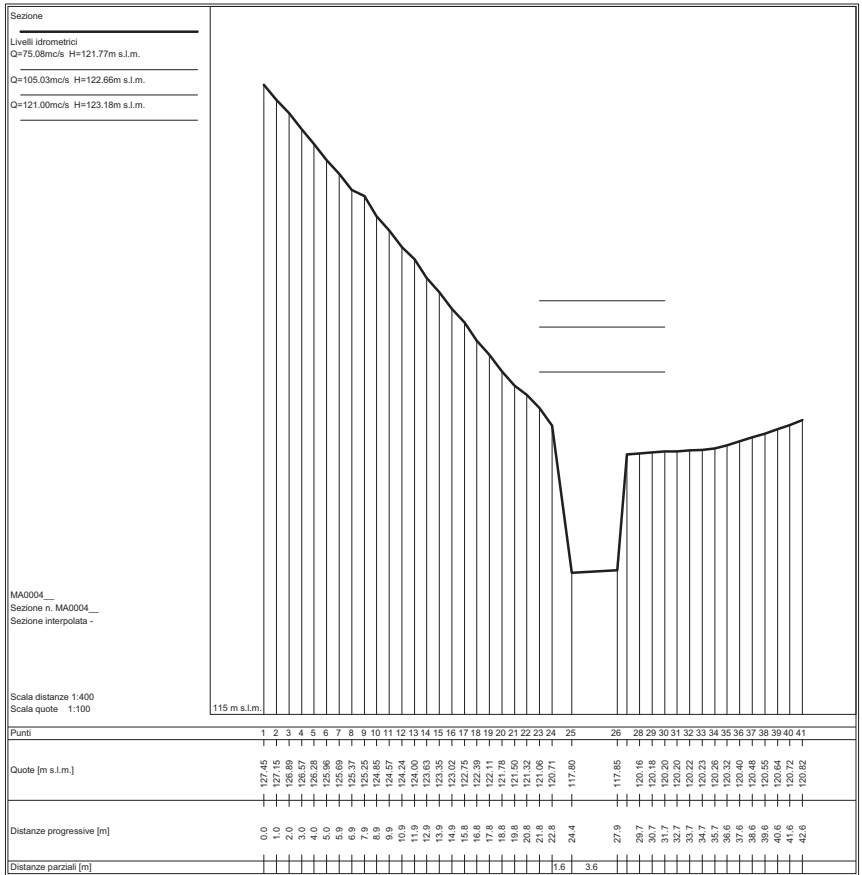


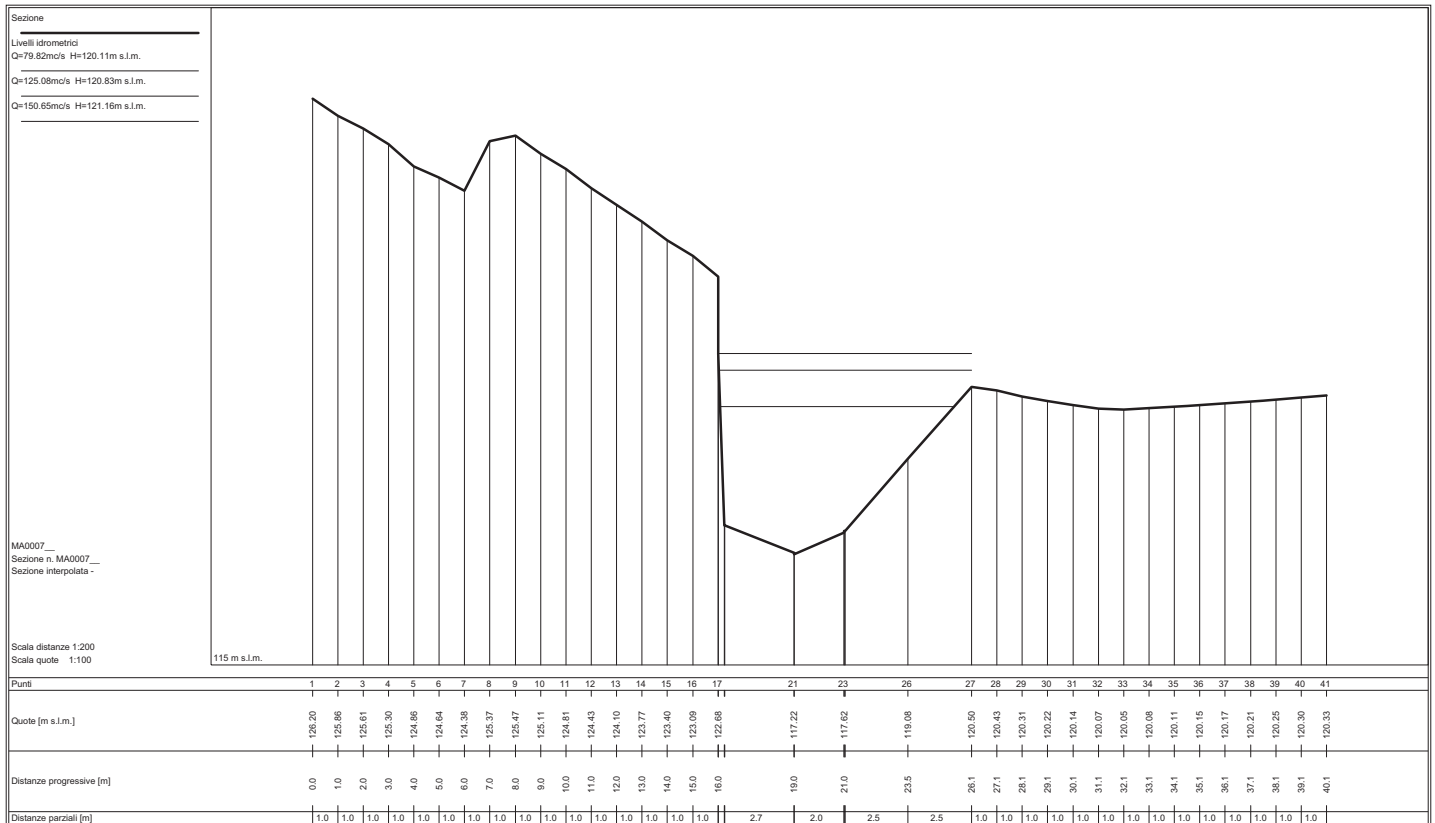
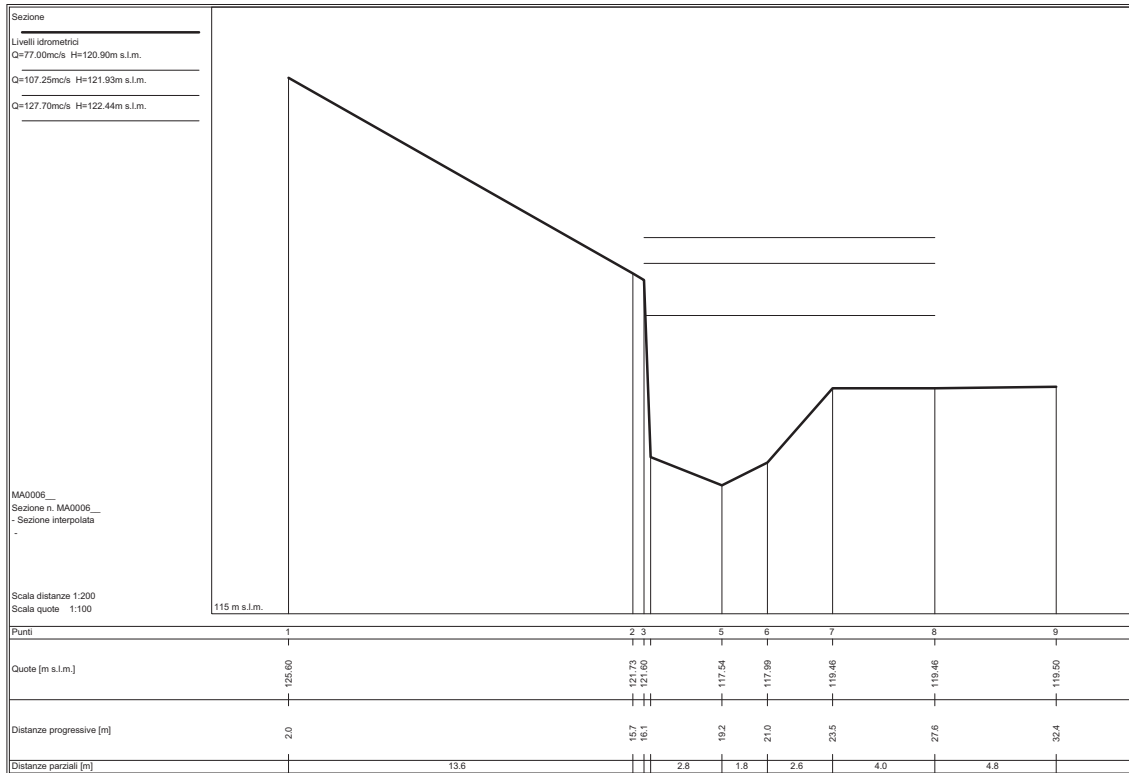
STATO ATTUALE

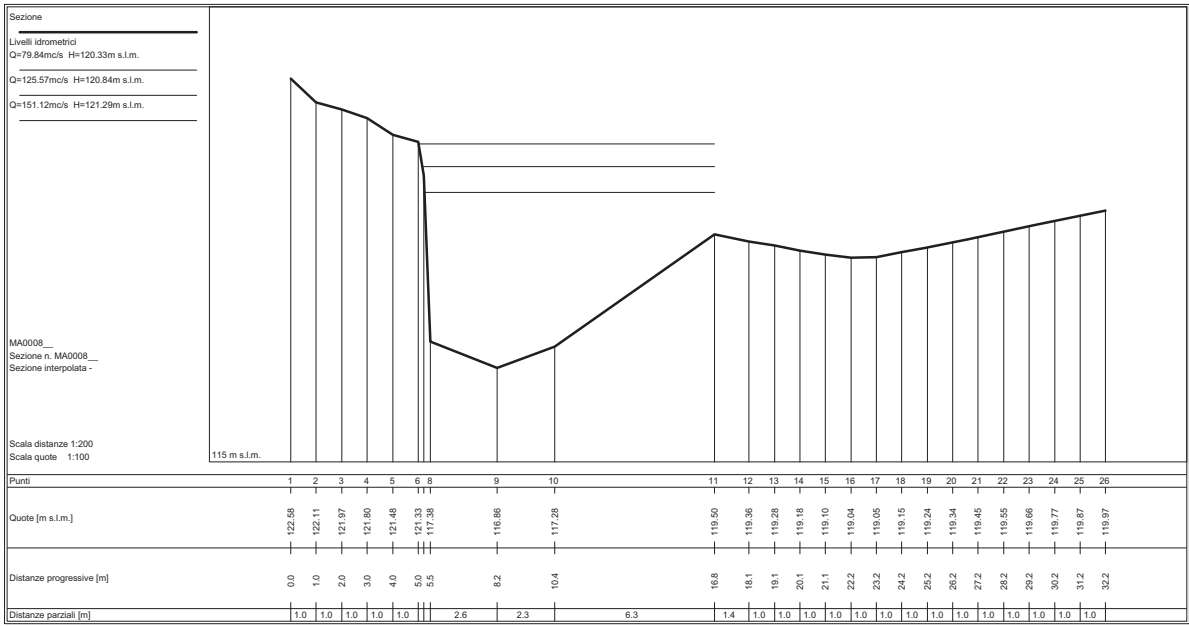
Sezioni fluviali 02 - MARNIA – Marnia_01





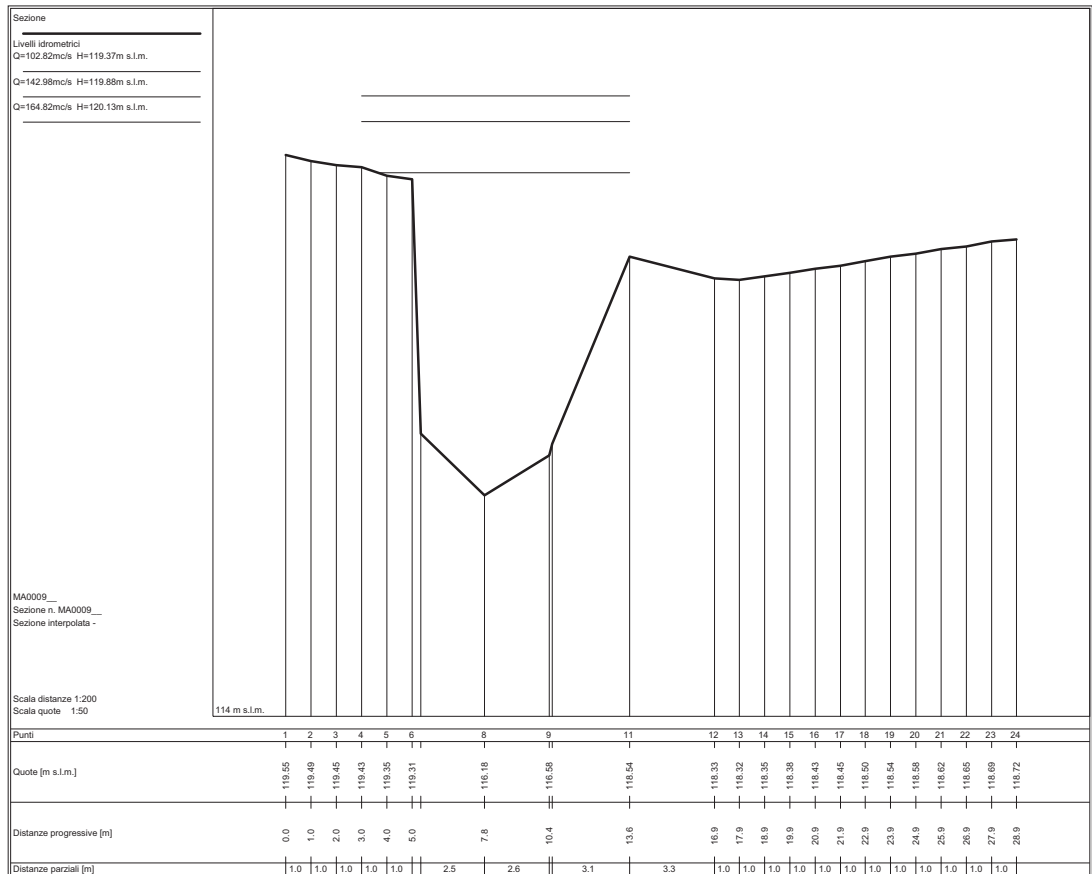
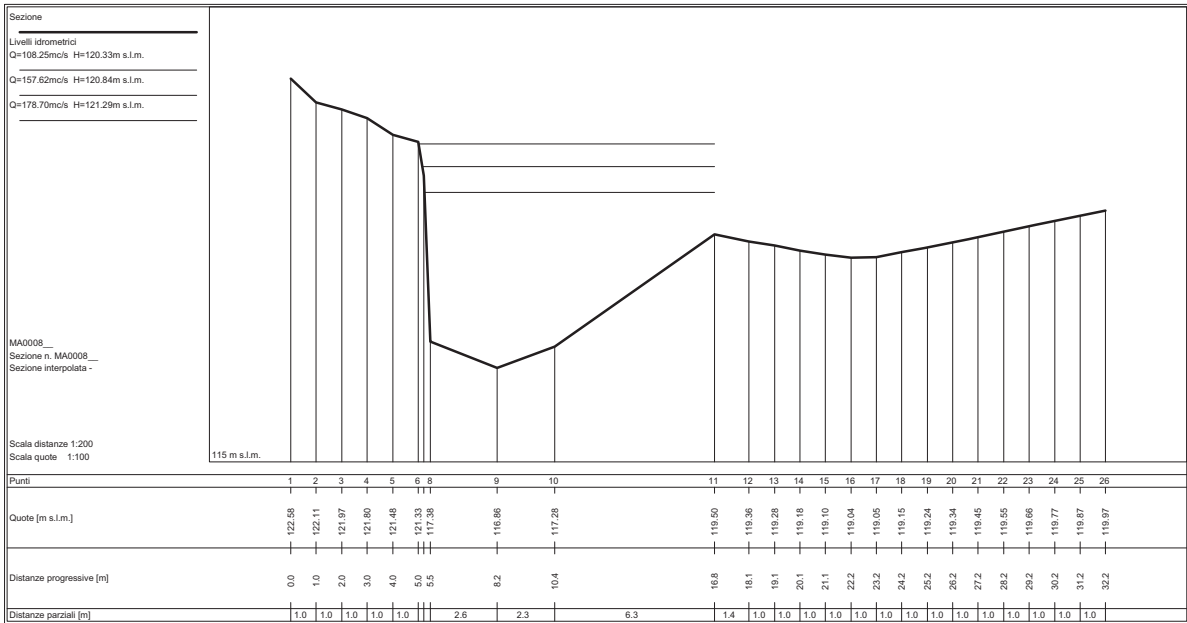






STATO ATTUALE

Sezioni fluviali 02 - MARNIA – Marnia_02

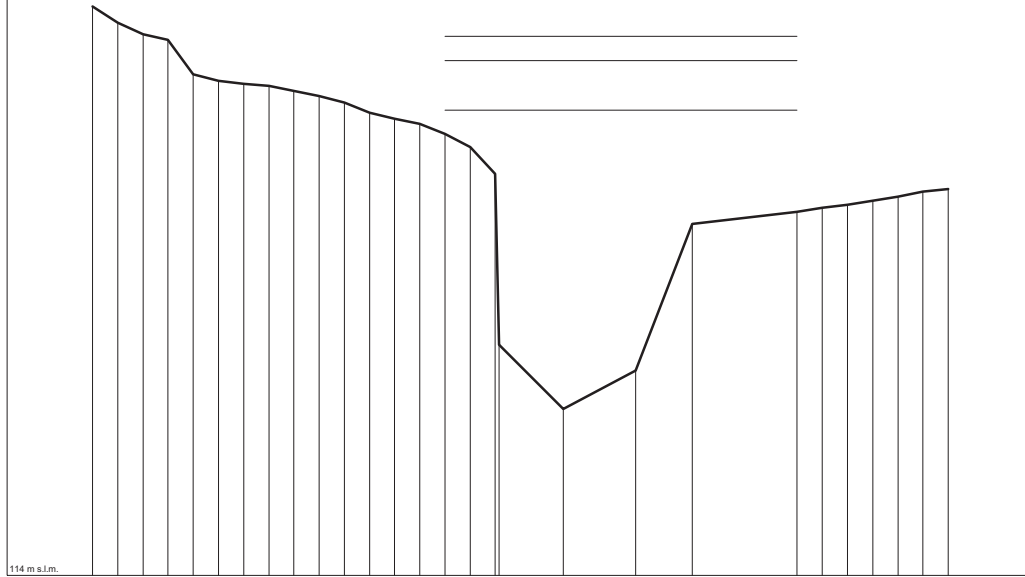


Sezione

Livelli idrometrici
 Q=99.81mc/s H=118.60m s.l.m.
 Q=145.11mc/s H=119.09m s.l.m.
 Q=169.54mc/s H=119.33m s.l.m.

MA0010
 Sezione n. MA0010
 Sezione interpolata -

Scala distanze 1:200
 Scala quote 1:50



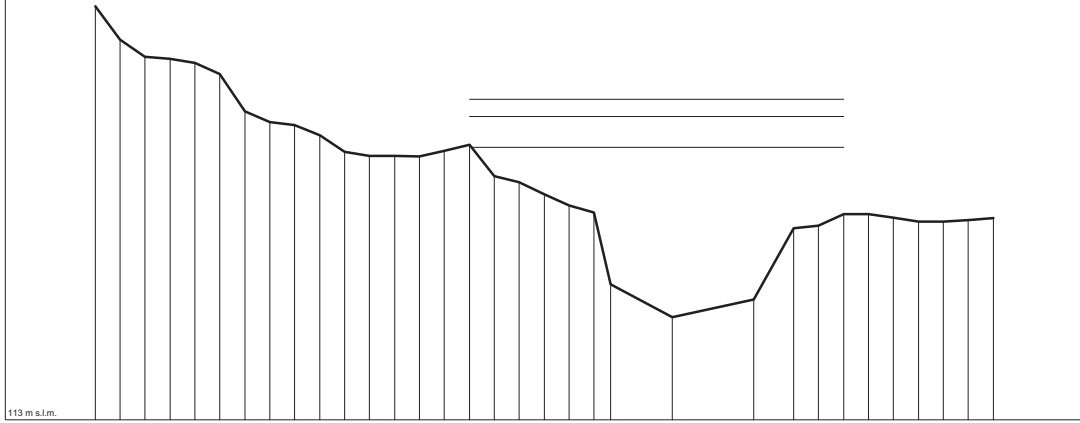
Punti	1	2	3	4	5	6	7	8	9	10	11	12	13	14	15	16	17	19	20	21	22	23	24	25	26	27	28	
Quote [m s.l.m.]		119.62	119.47	119.35	119.30	119.95	118.89	118.96	118.64	118.79	118.74	118.67	118.58	118.51	118.46	118.37	118.23	117.97	116.05	116.03	117.47	117.59	117.64	117.67	117.71	117.75	117.79	117.82
Distanze progressive [m]	0.0	1.0	2.0	3.0	4.0	5.0	6.0	7.0	8.0	9.0	10.0	10.9	11.9	12.9	13.9	14.9	15.9	18.6	21.5	23.7	27.9	28.9	29.9	30.9	31.8	32.8	33.8	
Distanze parziali [m]	1.0	1.0	1.0	1.0	1.0	1.0	1.0	1.0	1.0	1.0	1.0	1.0	1.0	1.0	1.0	1.0	1.0	2.5	2.9	2.2	4.2	1.0	1.0	1.0	1.0	1.0	1.0	

Sezione

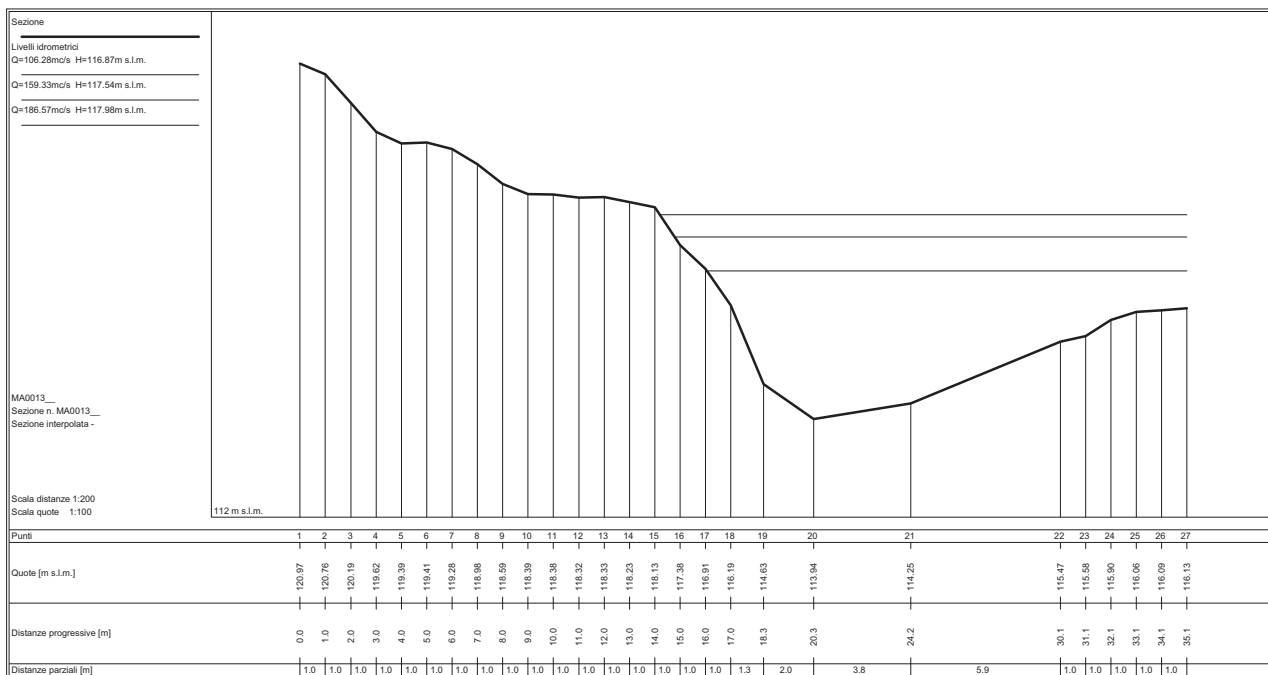
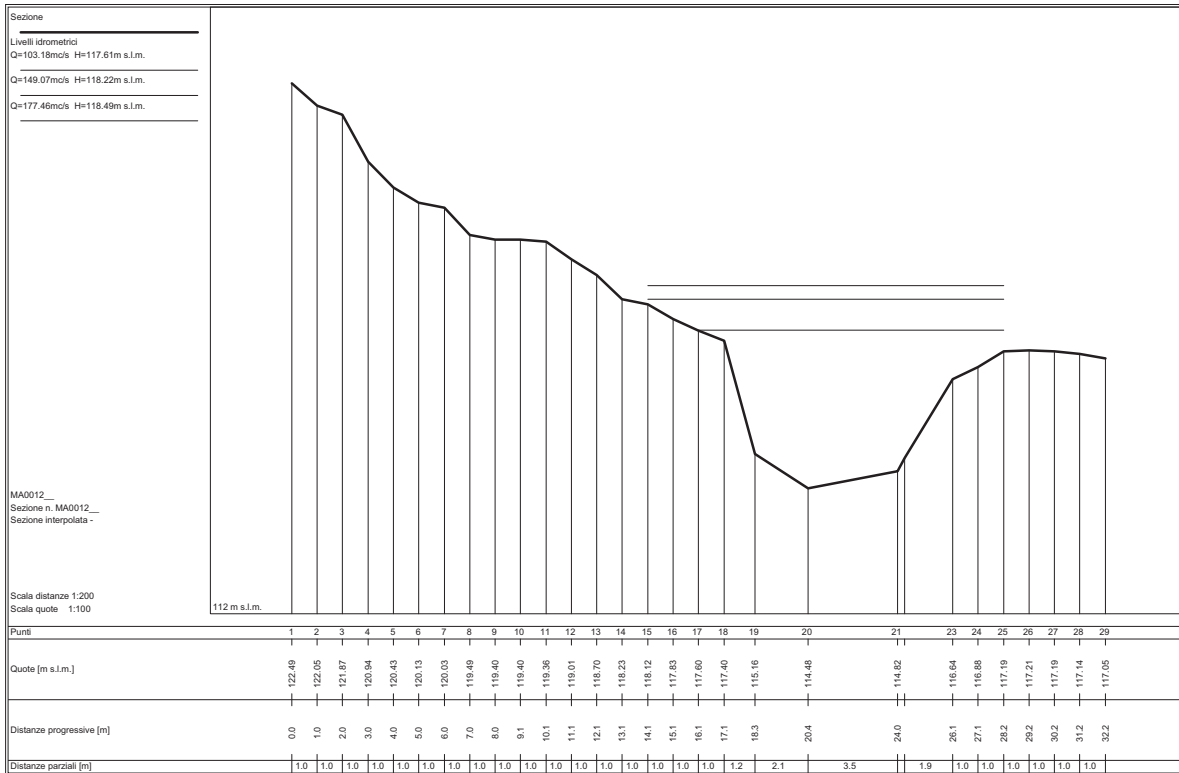
Livelli idrometrici
 Q=96.51mc/s H=118.39m s.l.m.
 Q=143.28mc/s H=119.00m s.l.m.
 Q=169.12mc/s H=119.34m s.l.m.

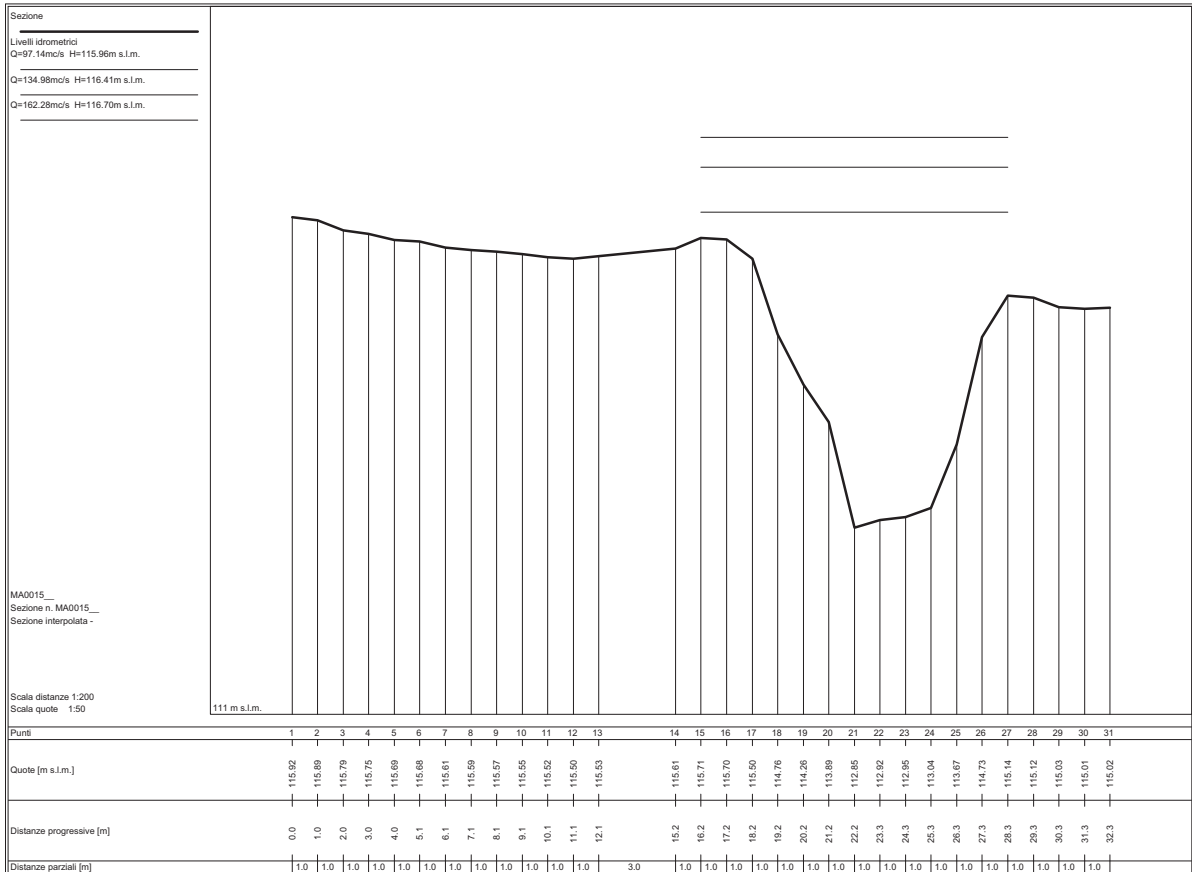
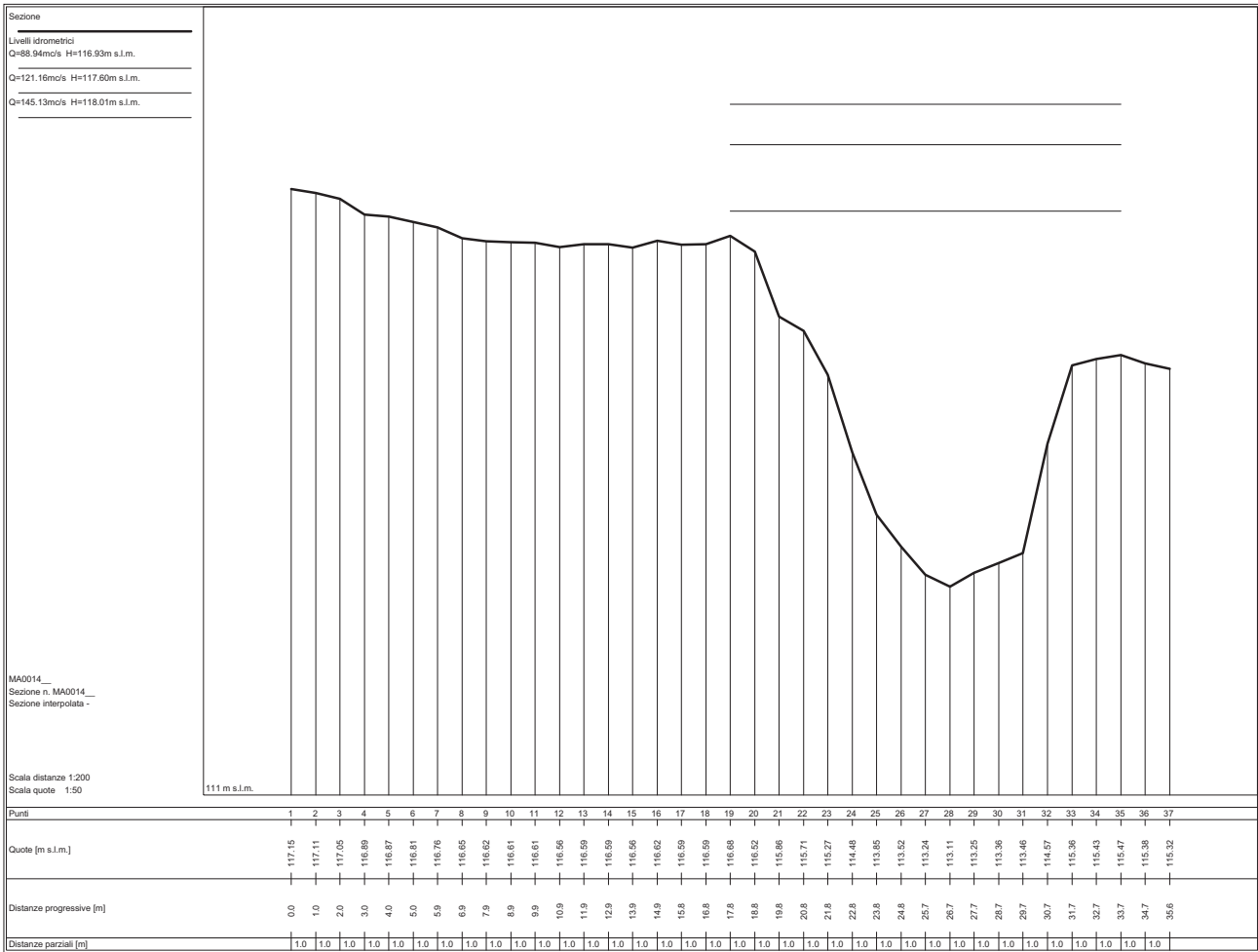
MA0011
 Sezione n. MA0011
 Sezione interpolata -

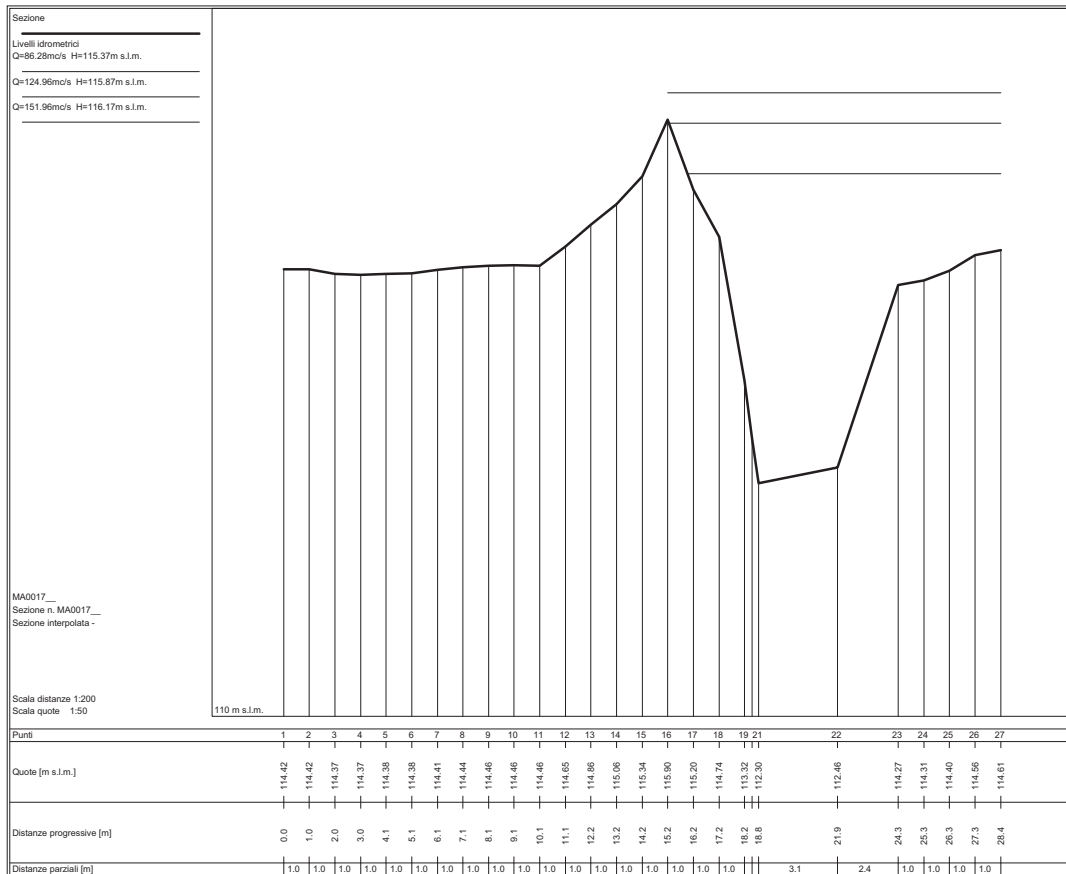
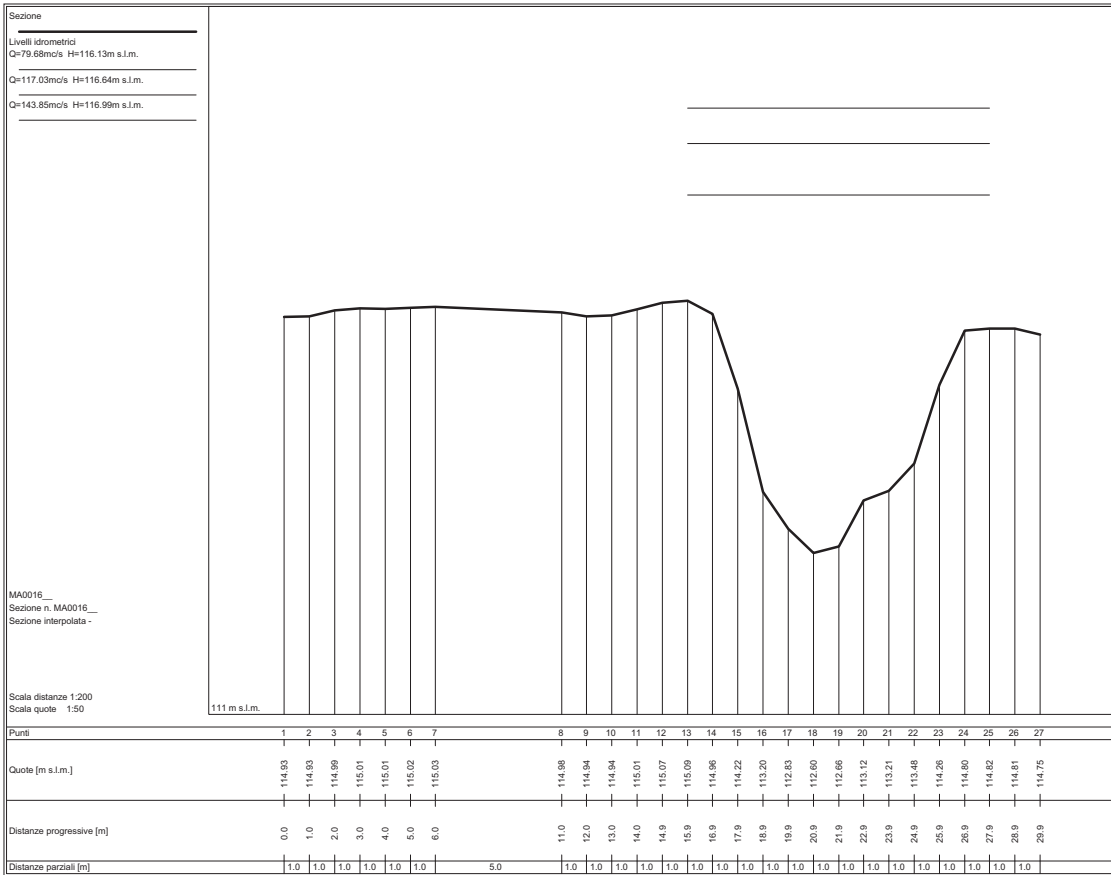
Scala distanze 1:200
 Scala quote 1:100

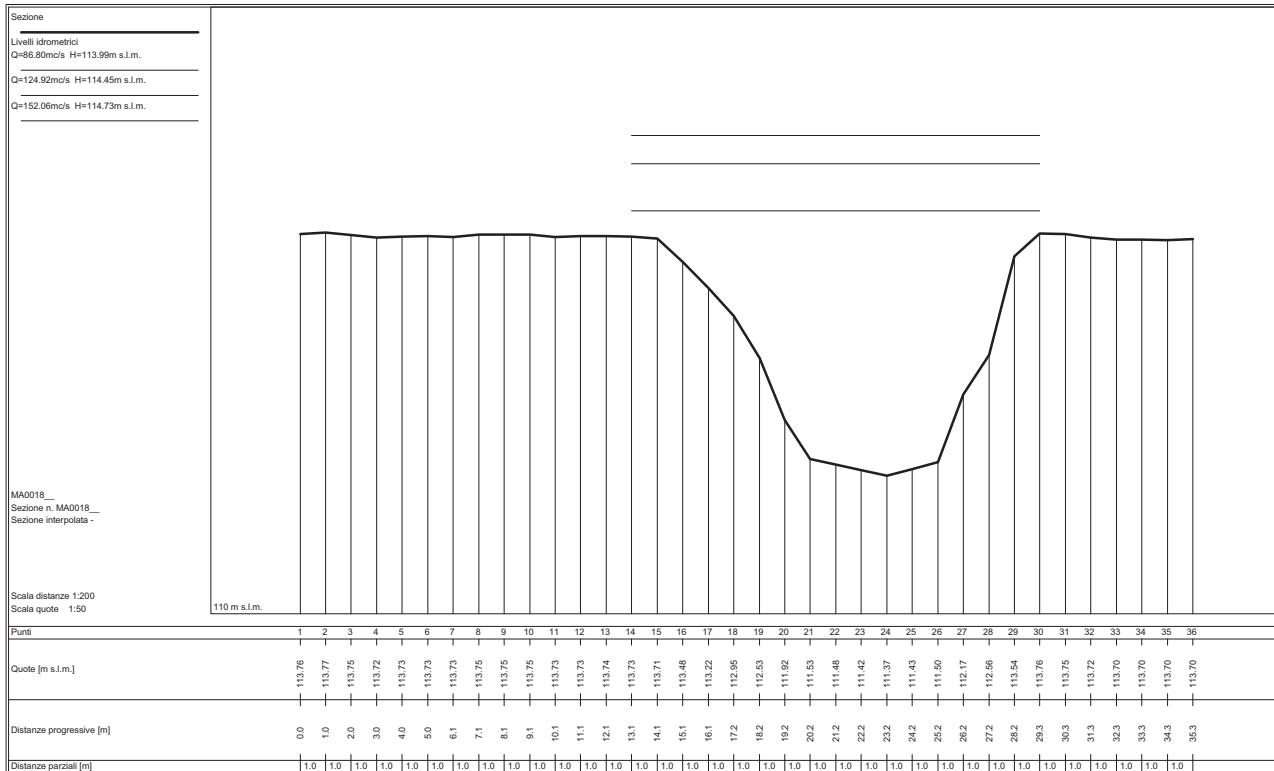


Punti	1	2	3	4	5	6	7	8	9	10	11	12	13	14	15	16	17	18	19	20	21	22	23	24	25	26	27	28	29	30	31	32	33	
Quote [m s.l.m.]	121.18	120.52	120.18	120.14	120.06	119.84	119.10	118.89	118.63	118.30	118.22	118.22	118.21	118.21	118.32	118.44	117.82	117.70	117.47	117.24	117.10	116.69	116.03	115.39	116.79	116.84	117.07	117.07	117.00	116.92	116.92	116.95	116.09	
Distanze progressive [m]	0.0	1.0	2.0	3.0	3.9	4.9	5.9	6.9	7.9	8.9	9.9	10.9	11.8	12.8	13.8	14.8	15.8	16.8	17.8	18.7	19.7	20.4	22.8	26.1	27.6	28.6	29.6	30.6	31.6	32.6	33.5	34.5	35.5	
Distanze parziali [m]	1.0	1.0	1.0	1.0	1.0	1.0	1.0	1.0	1.0	1.0	1.0	1.0	1.0	1.0	1.0	1.0	1.0	1.0	1.0	1.0	1.0	1.0	2.4	3.2	1.6	1.0	1.0	1.0	1.0	1.0	1.0	1.0	1.0	1.0



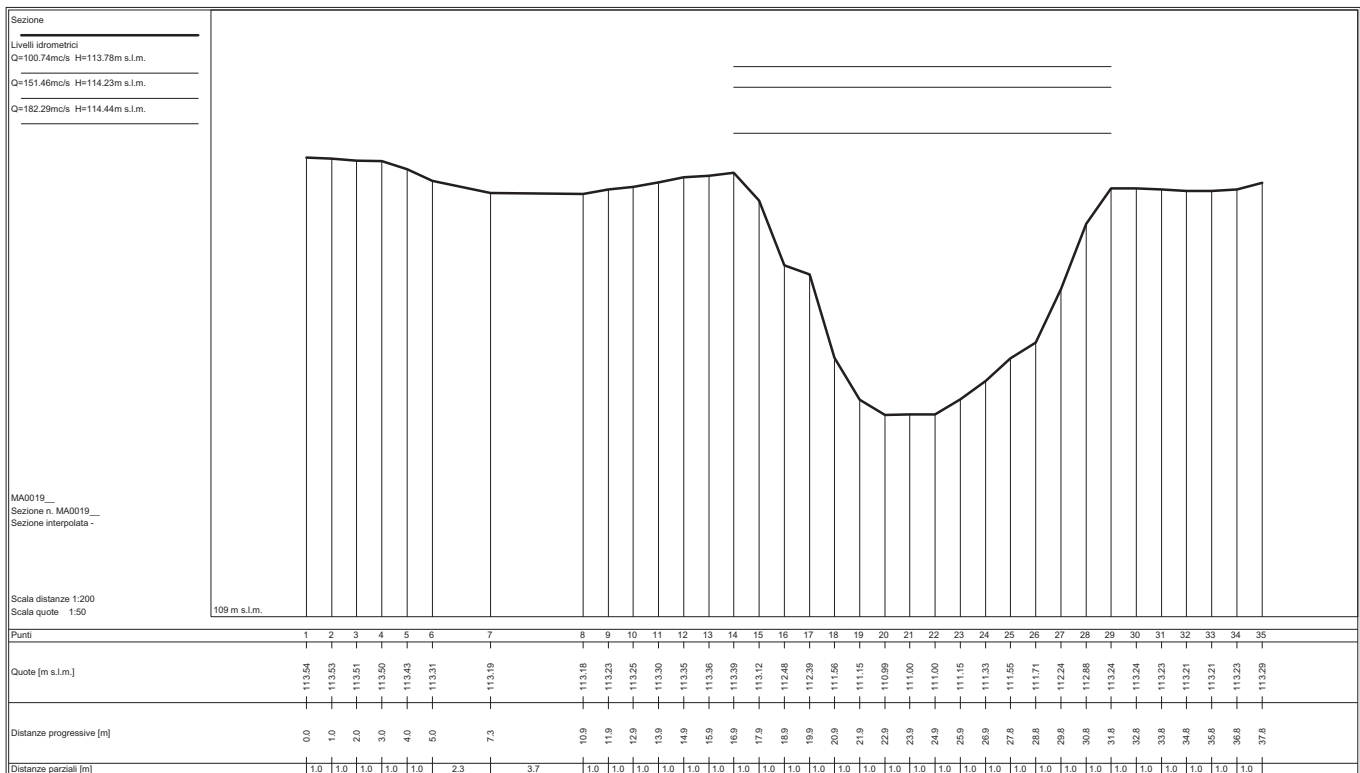
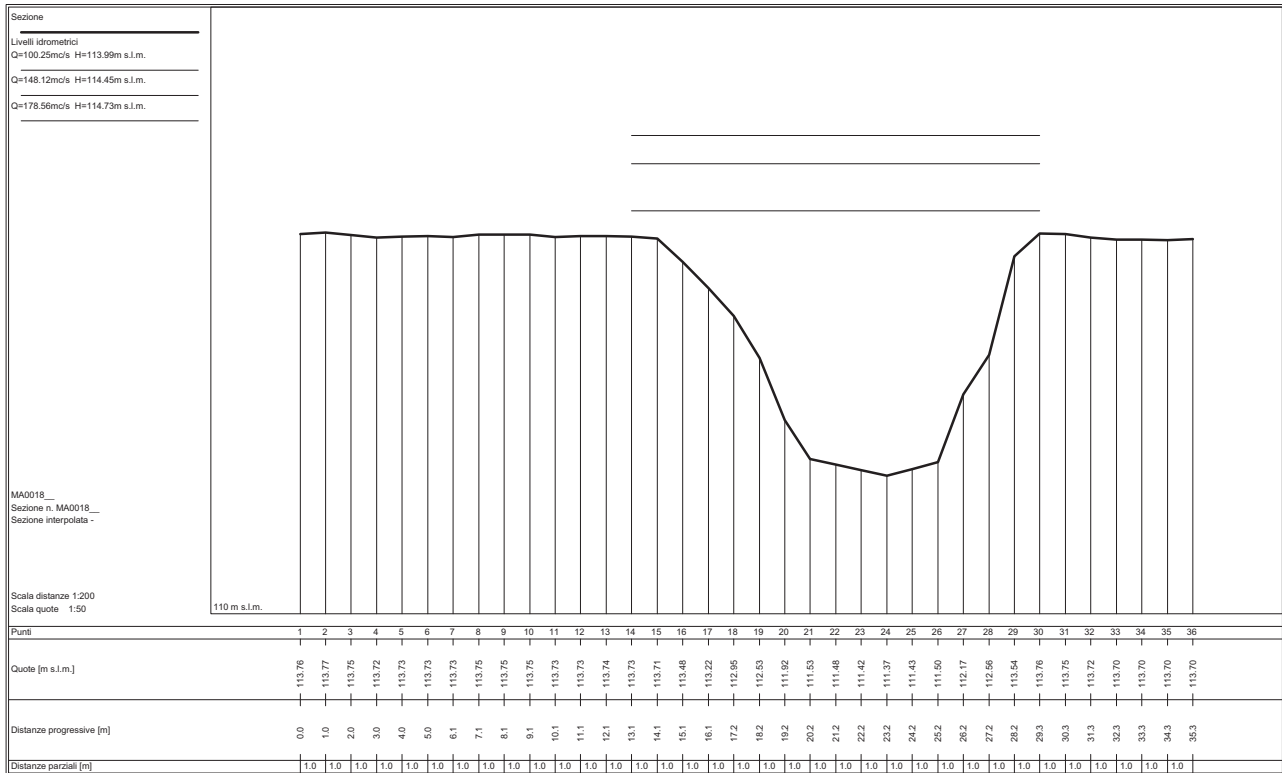


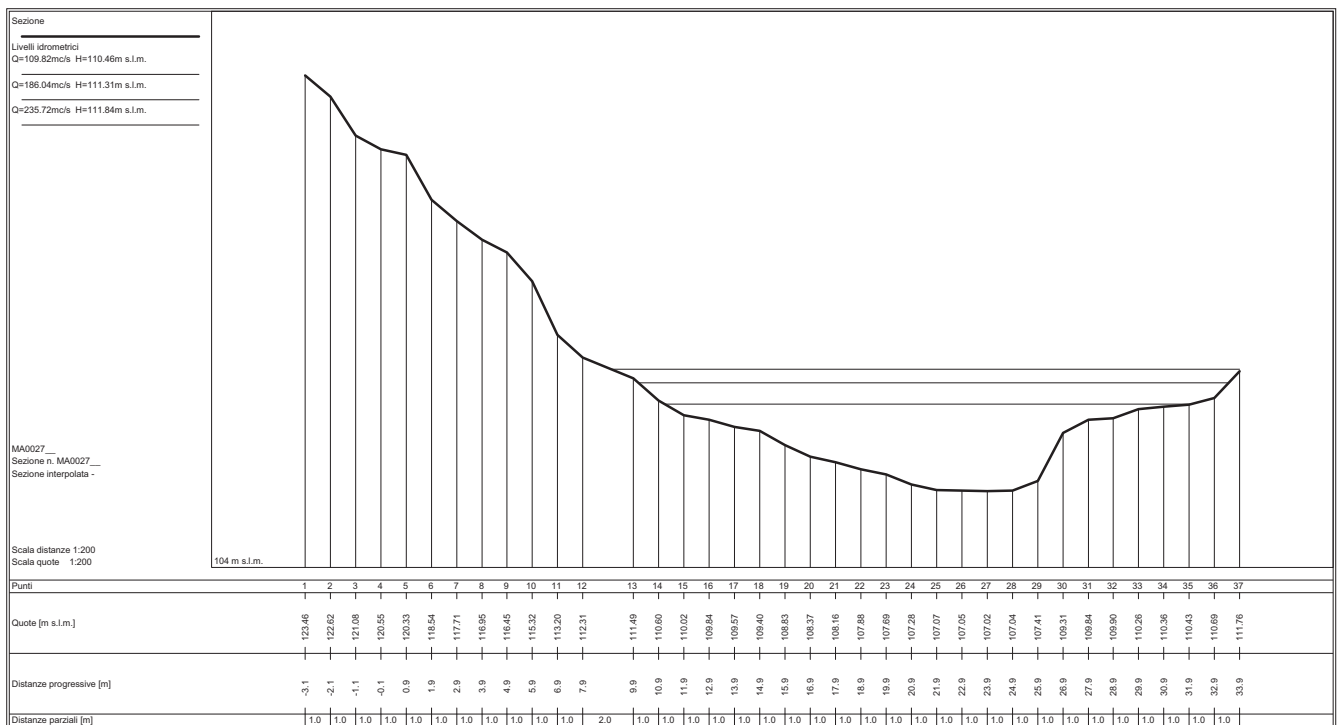
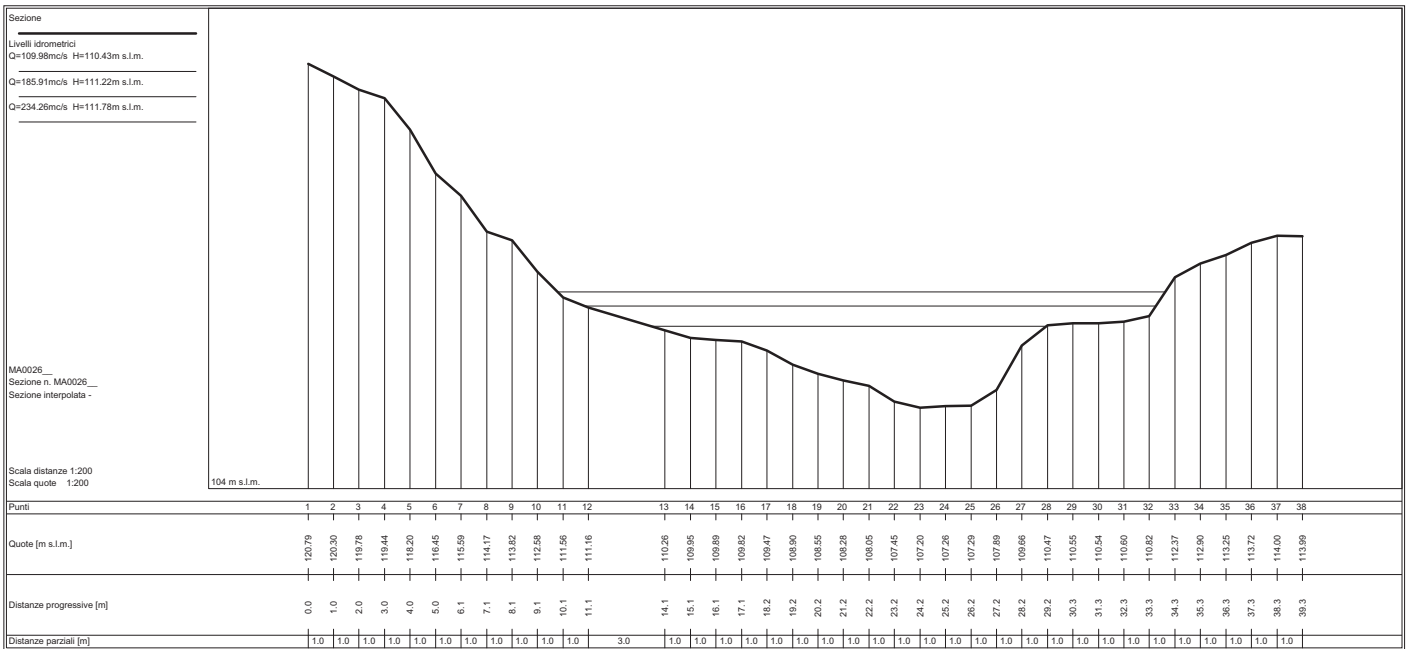


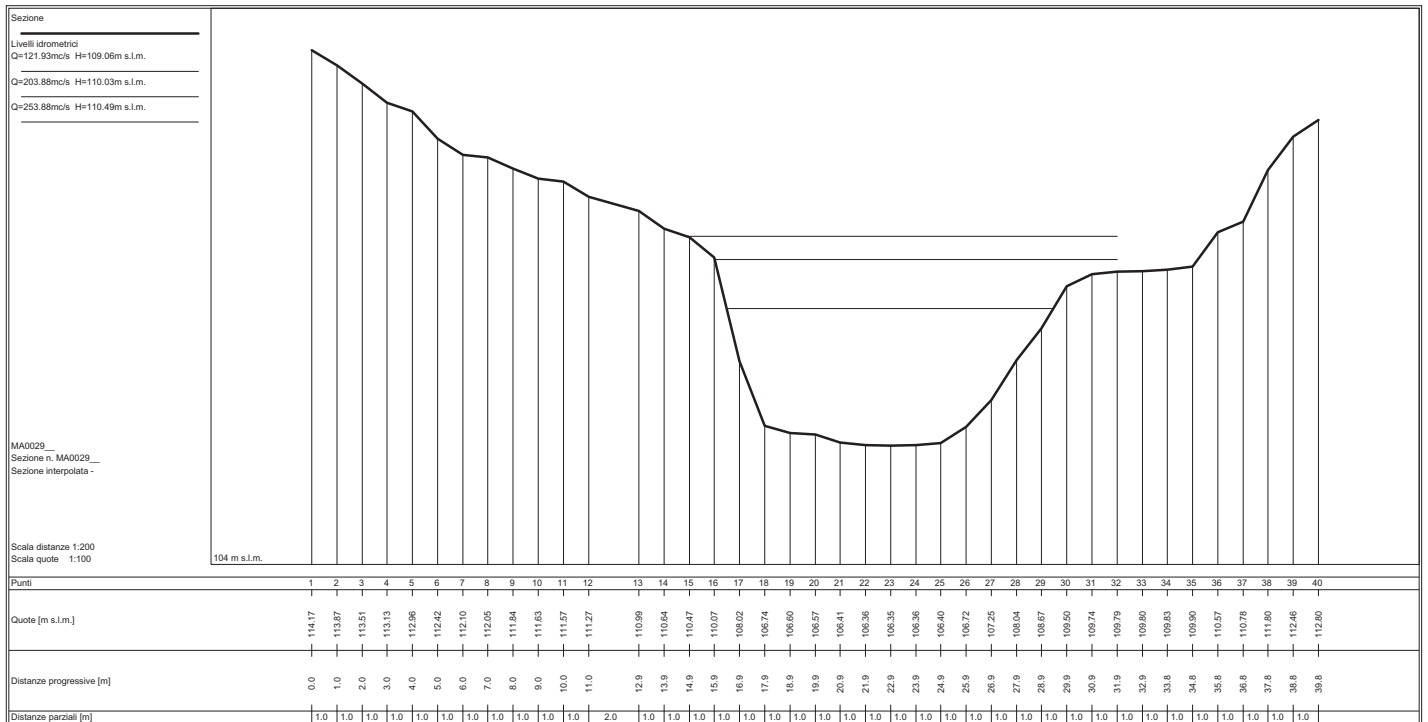
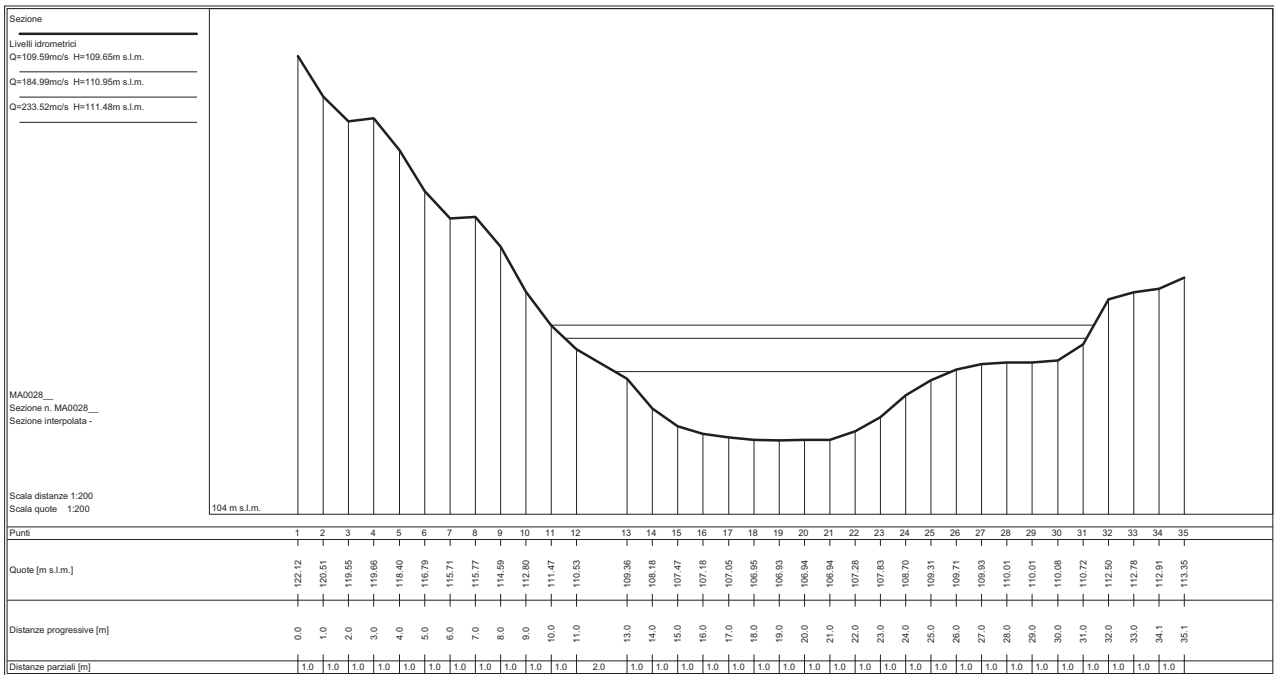


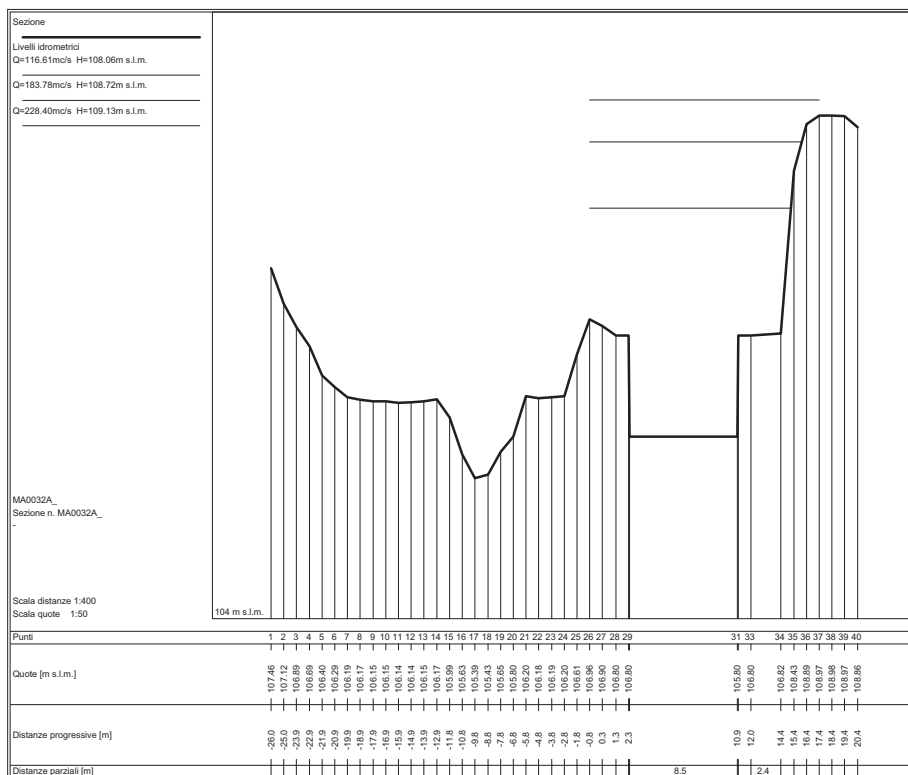
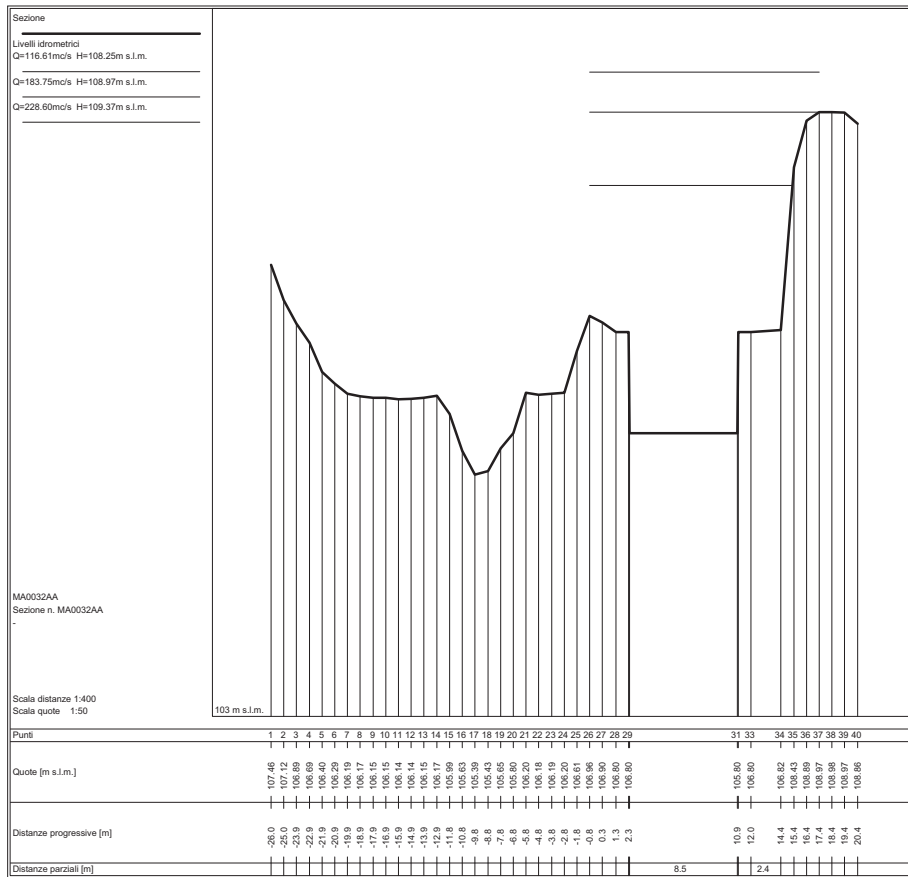
STATO ATTUALE

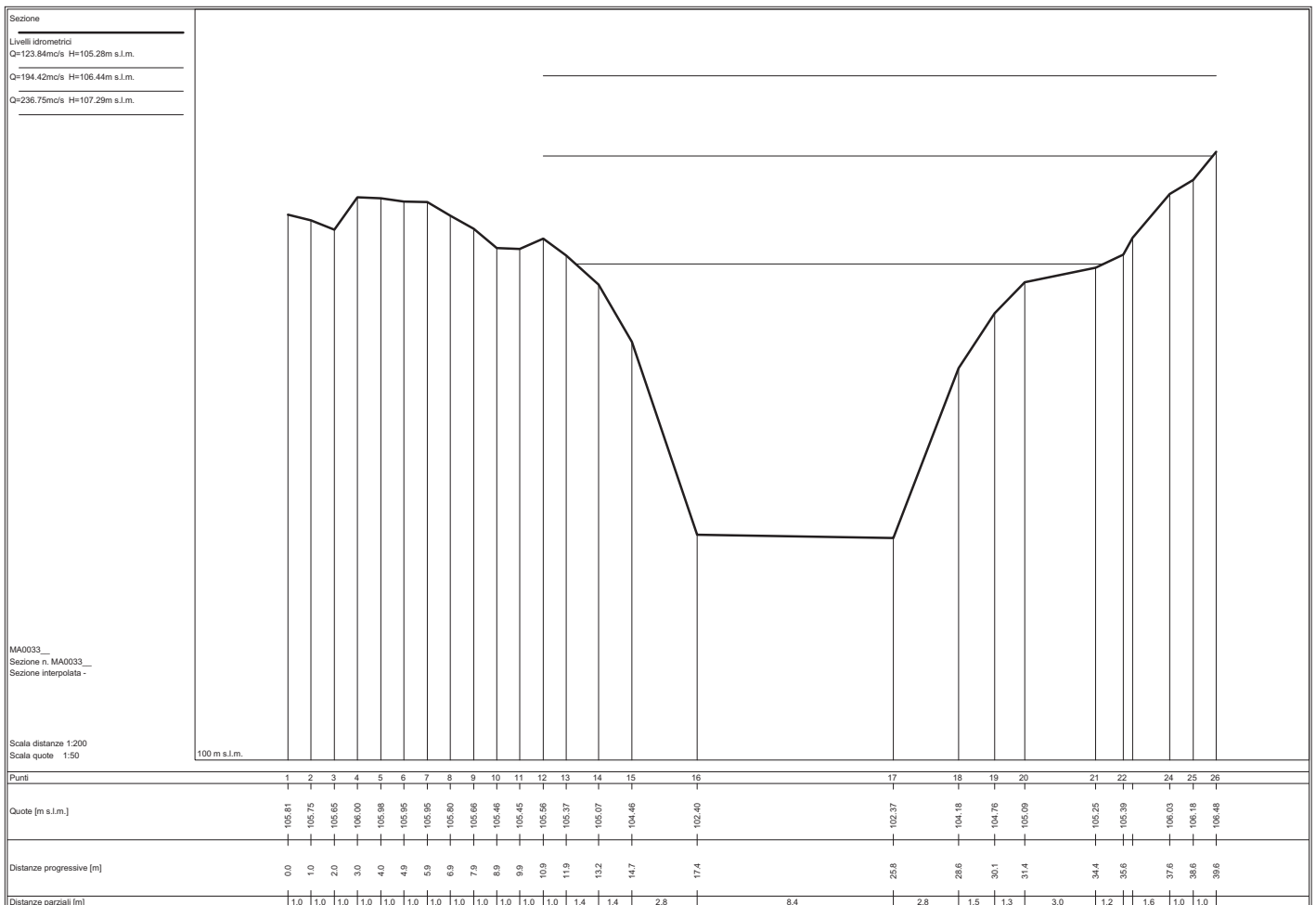
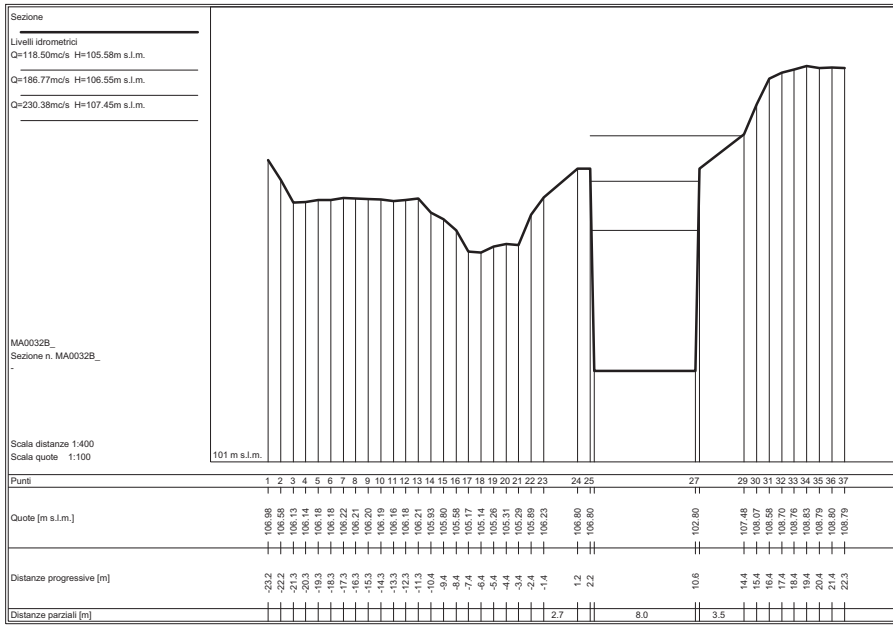
Sezioni fluviali 02 - MARNIA – Marnia_03

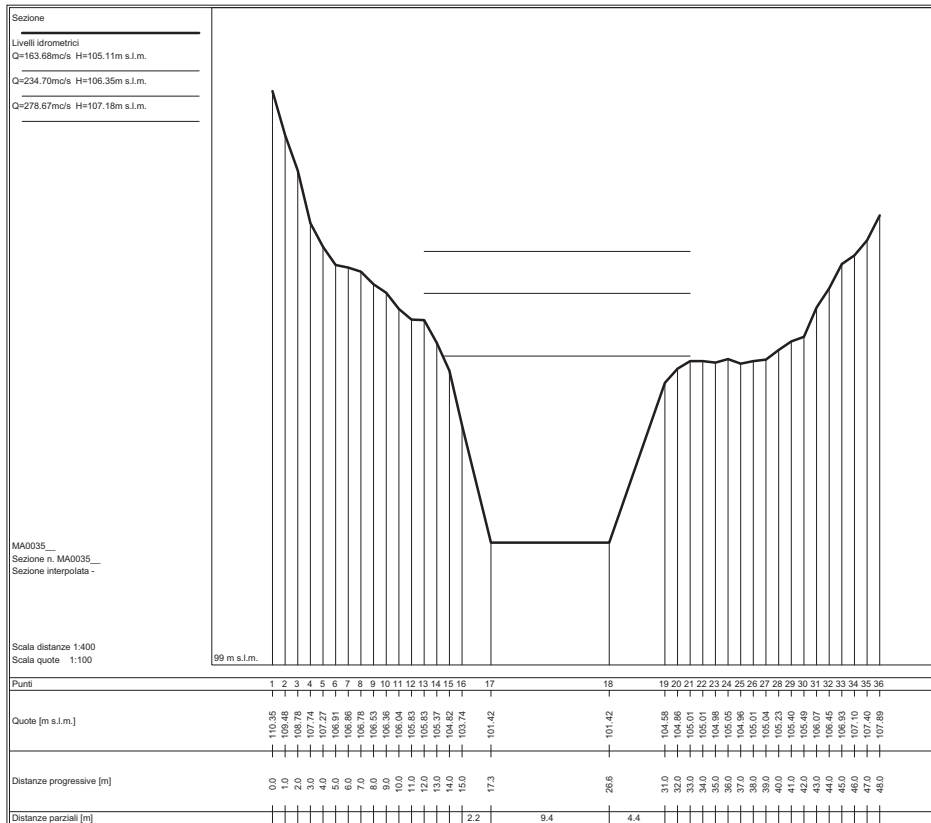
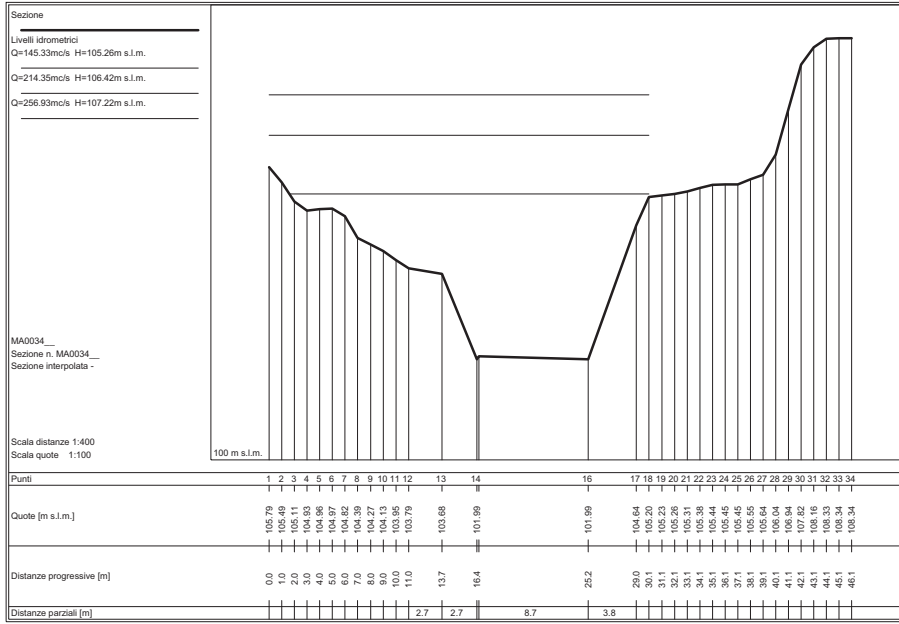


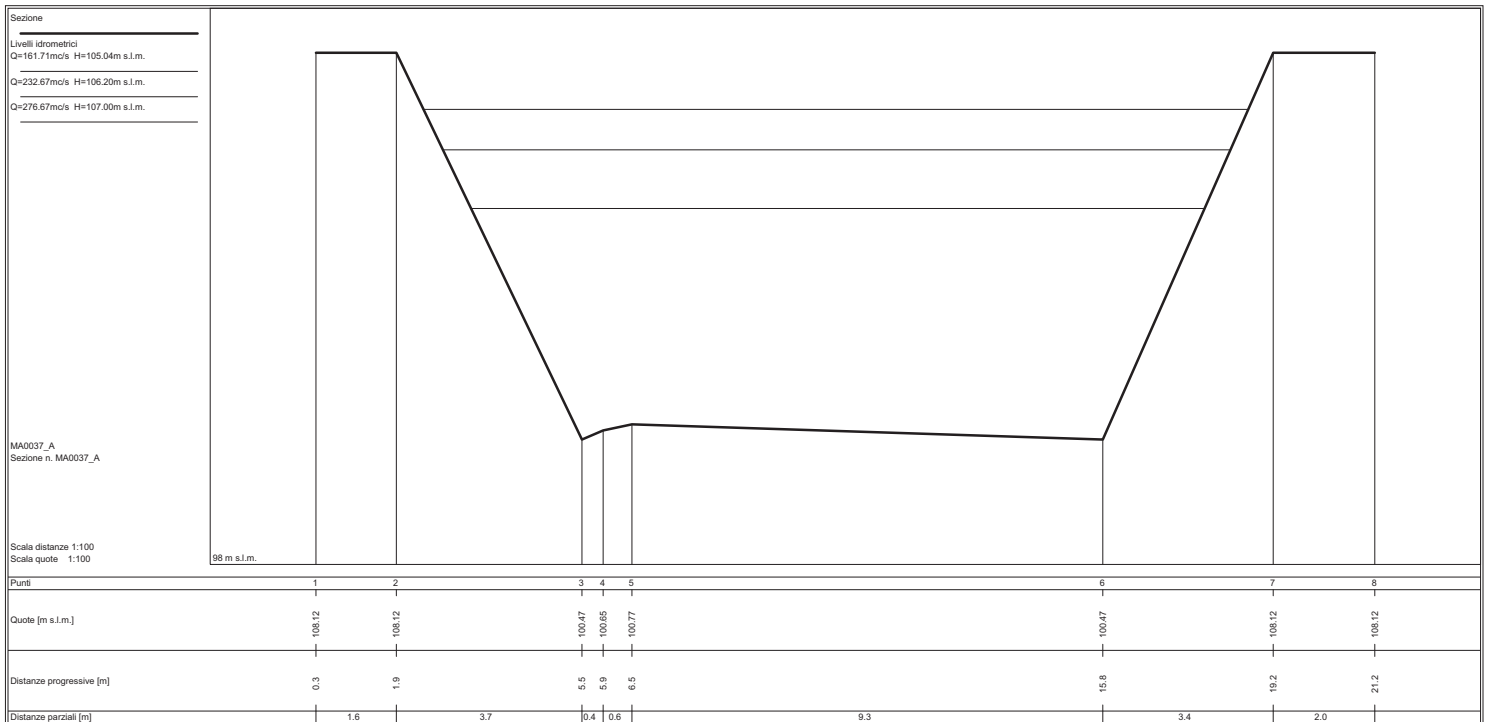
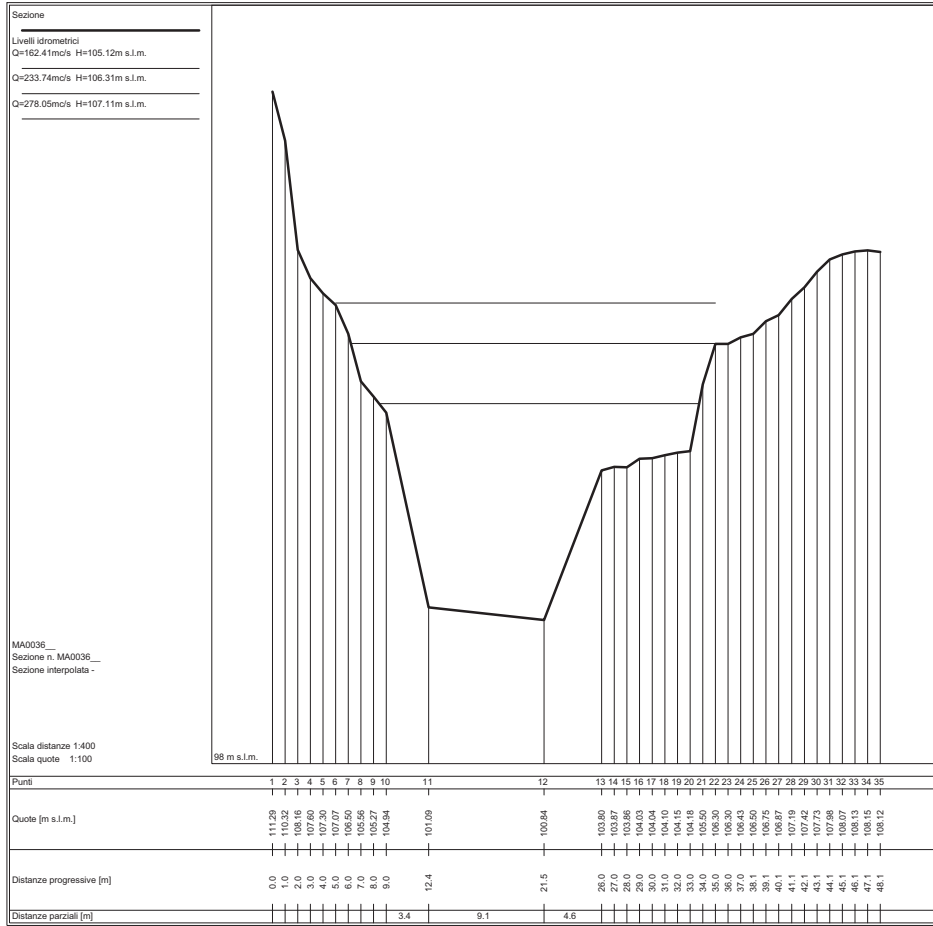


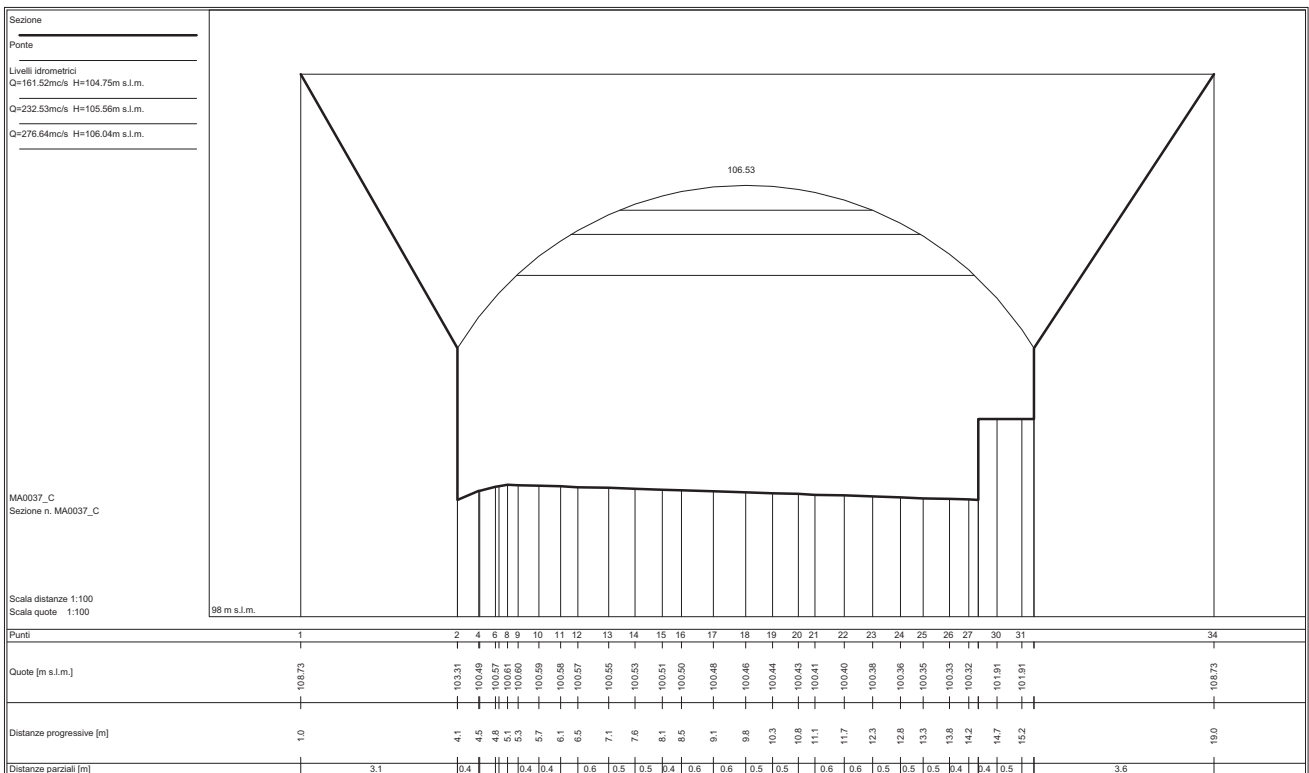
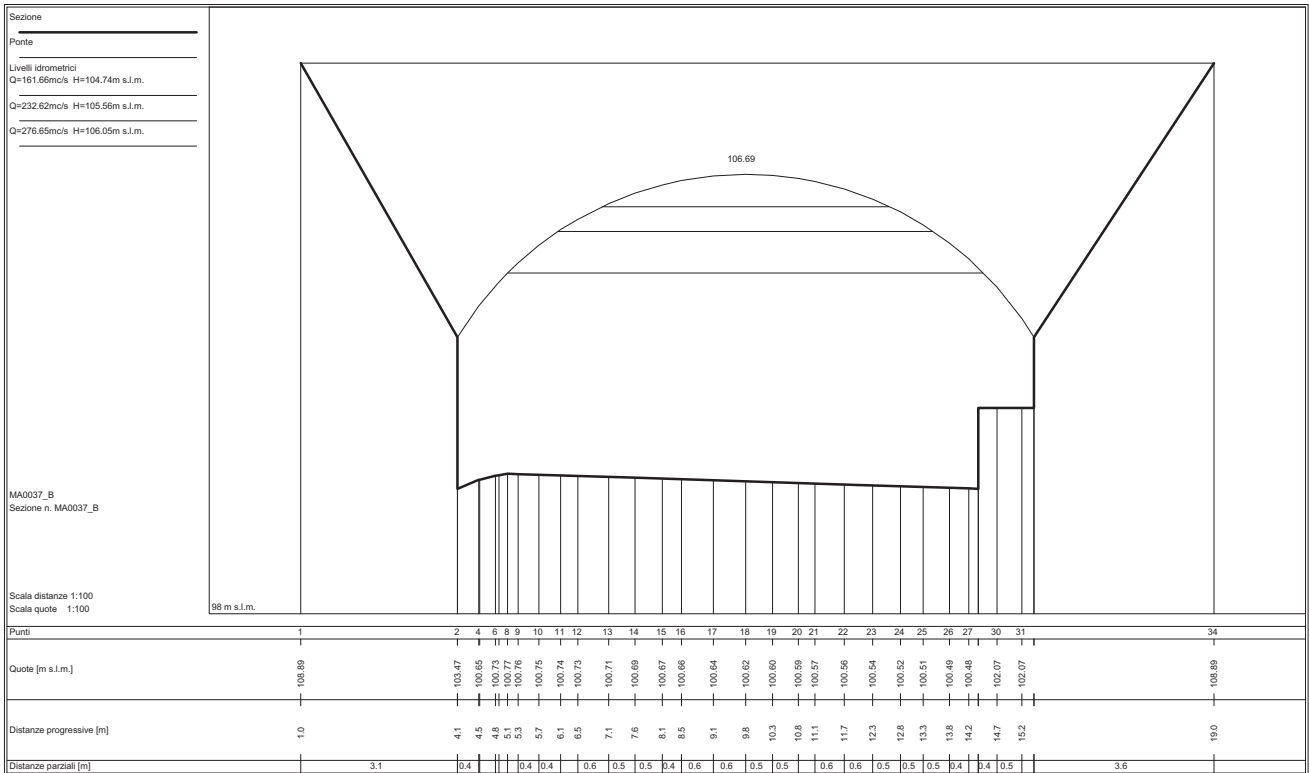


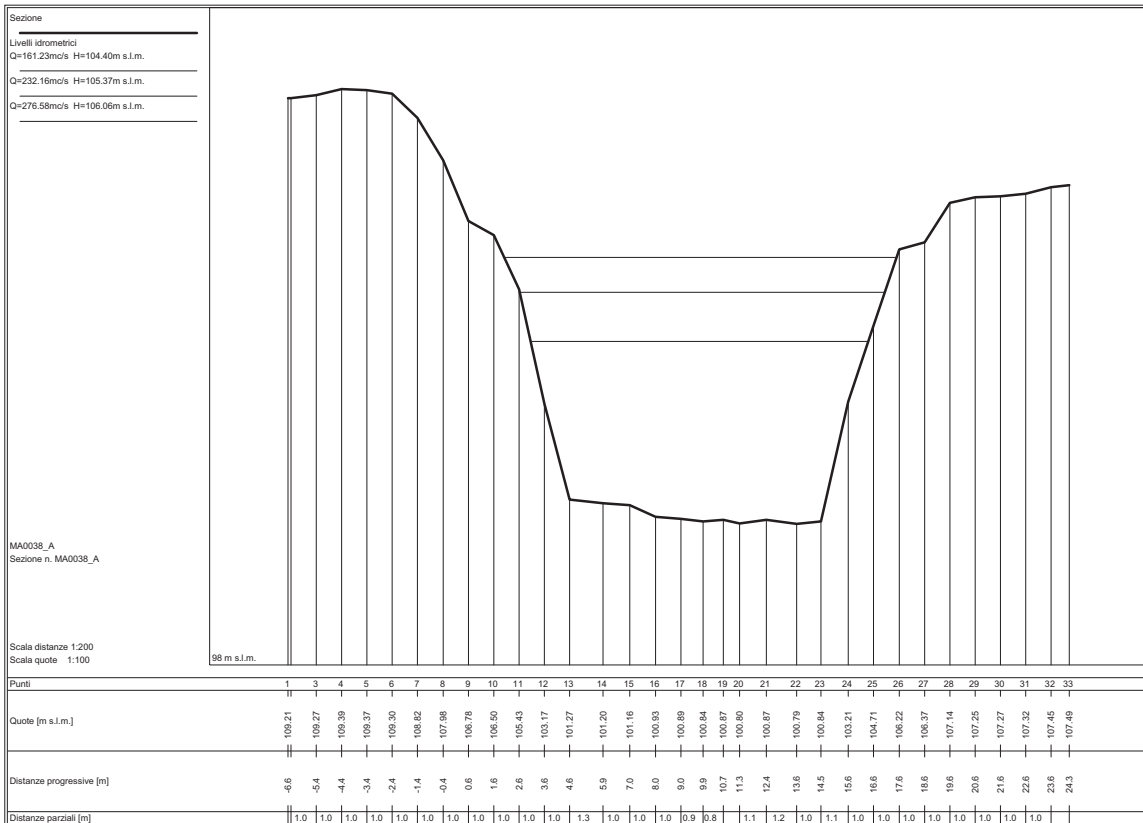
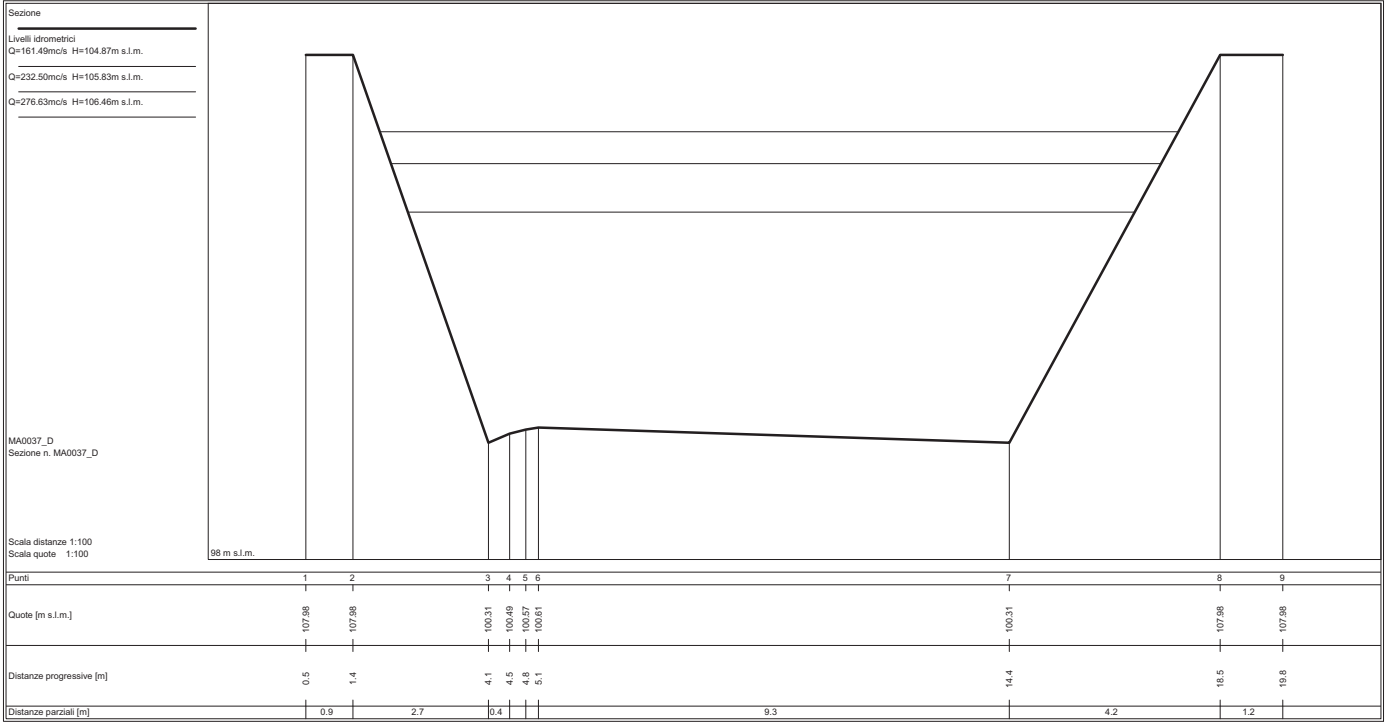






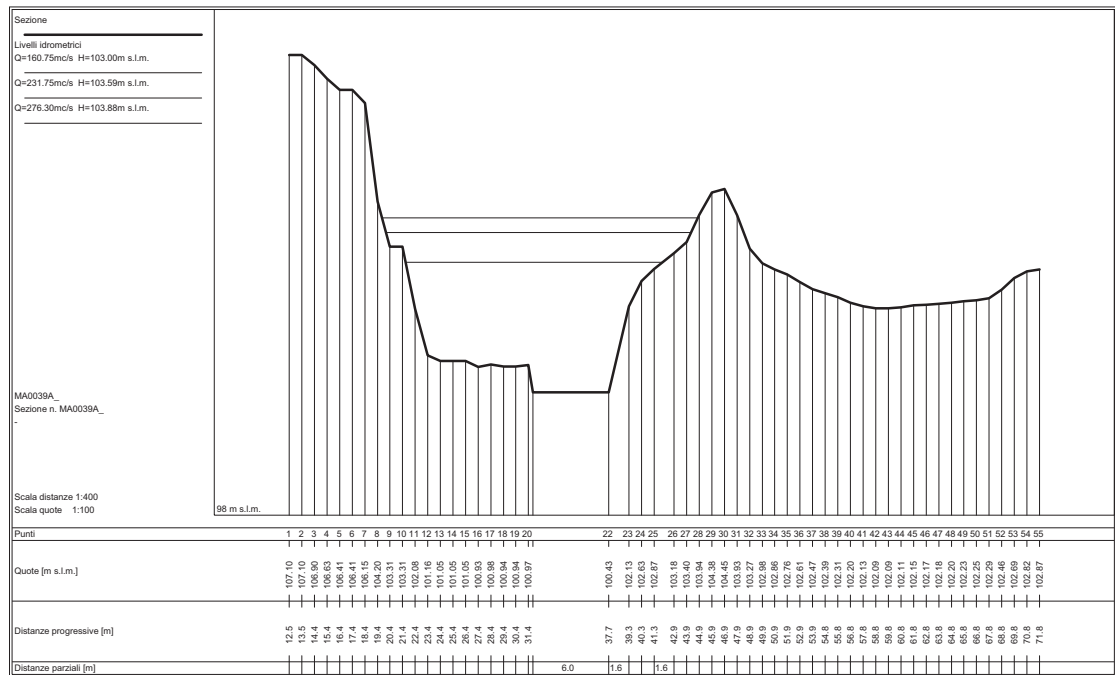
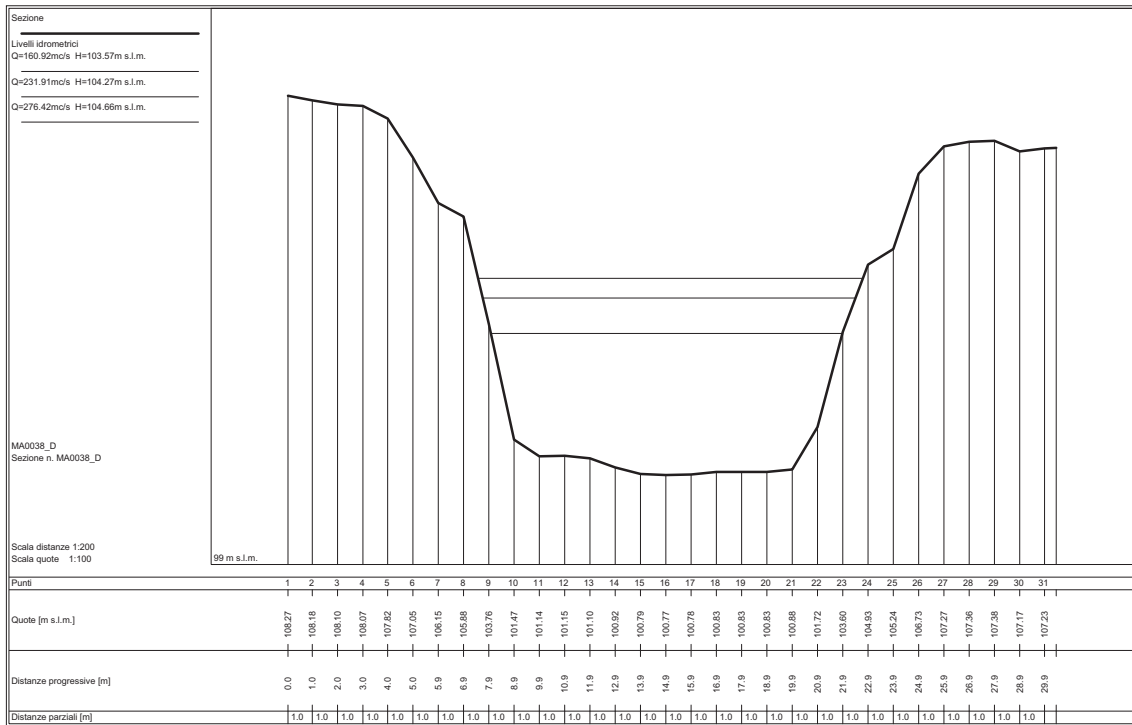


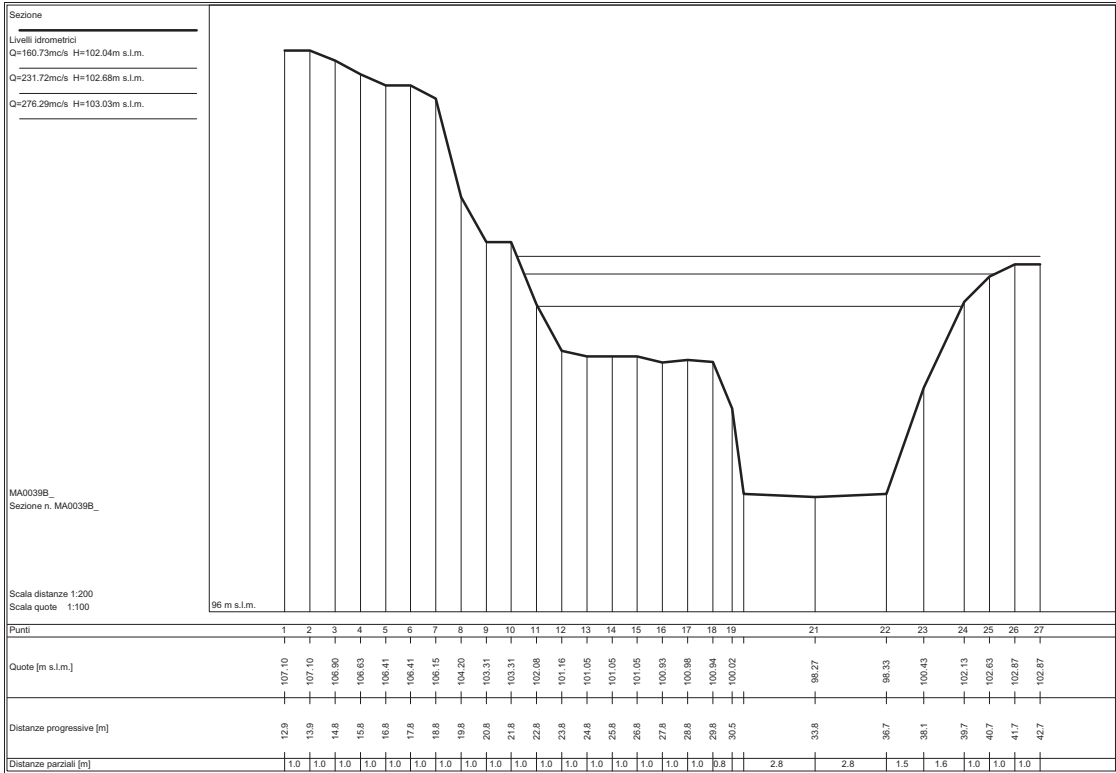






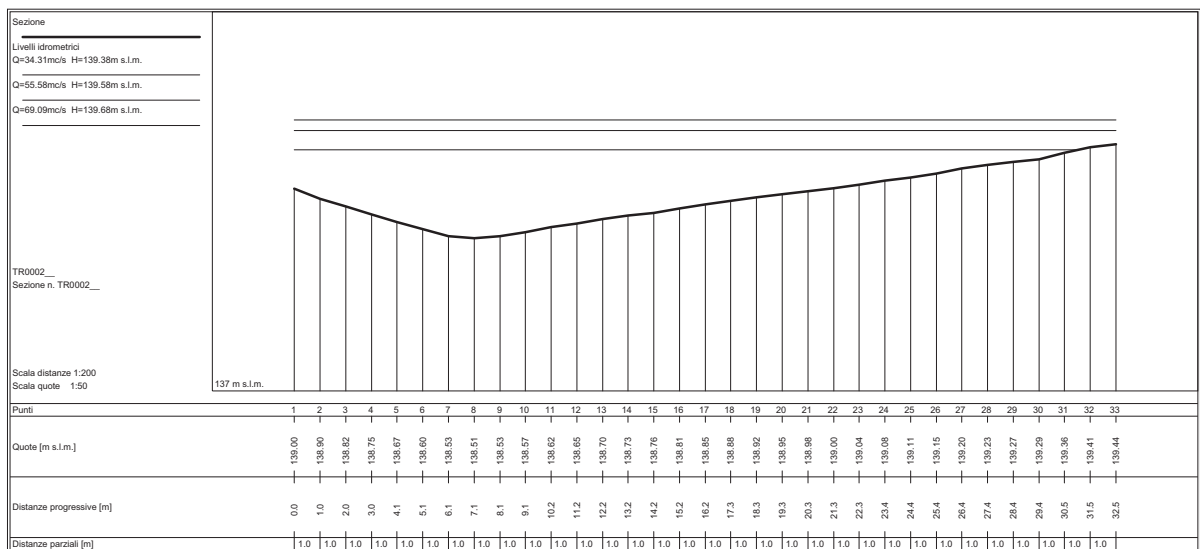
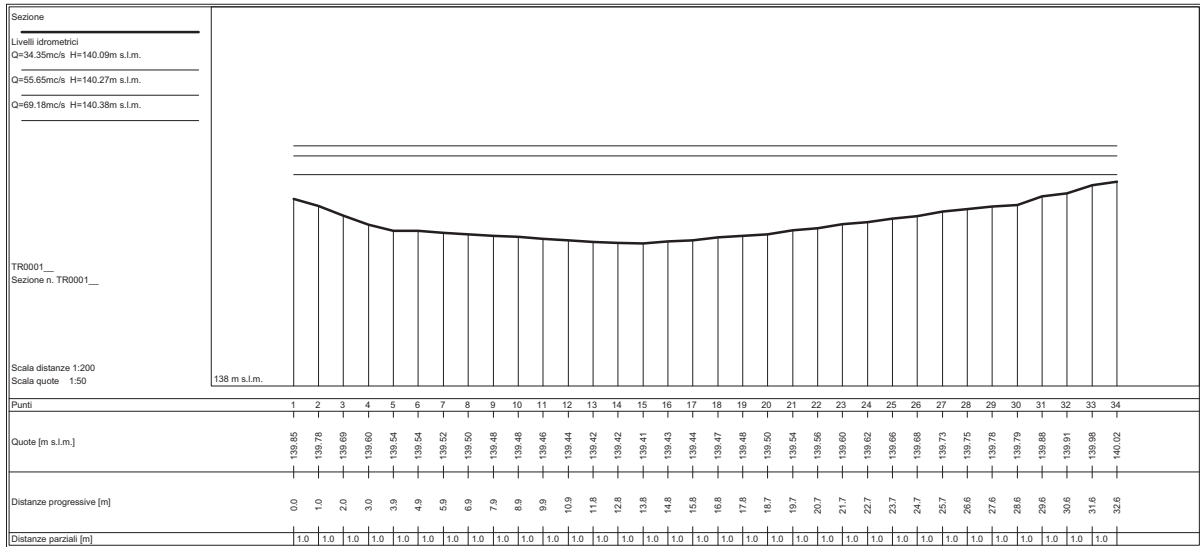


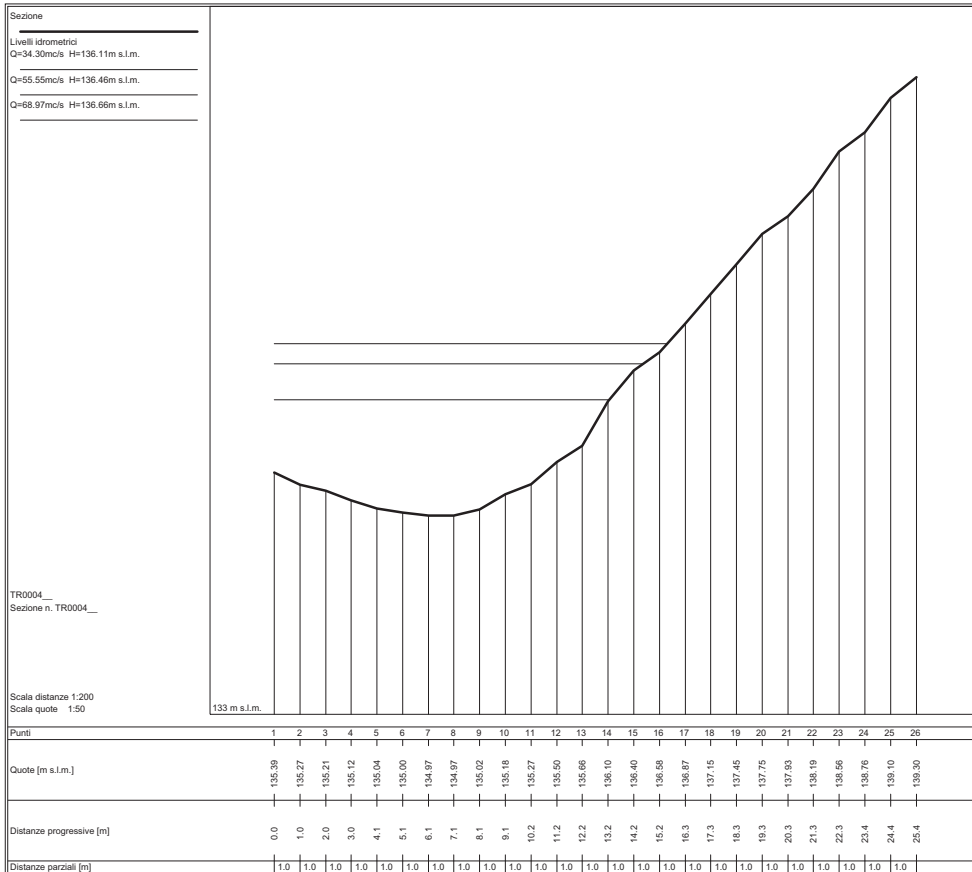
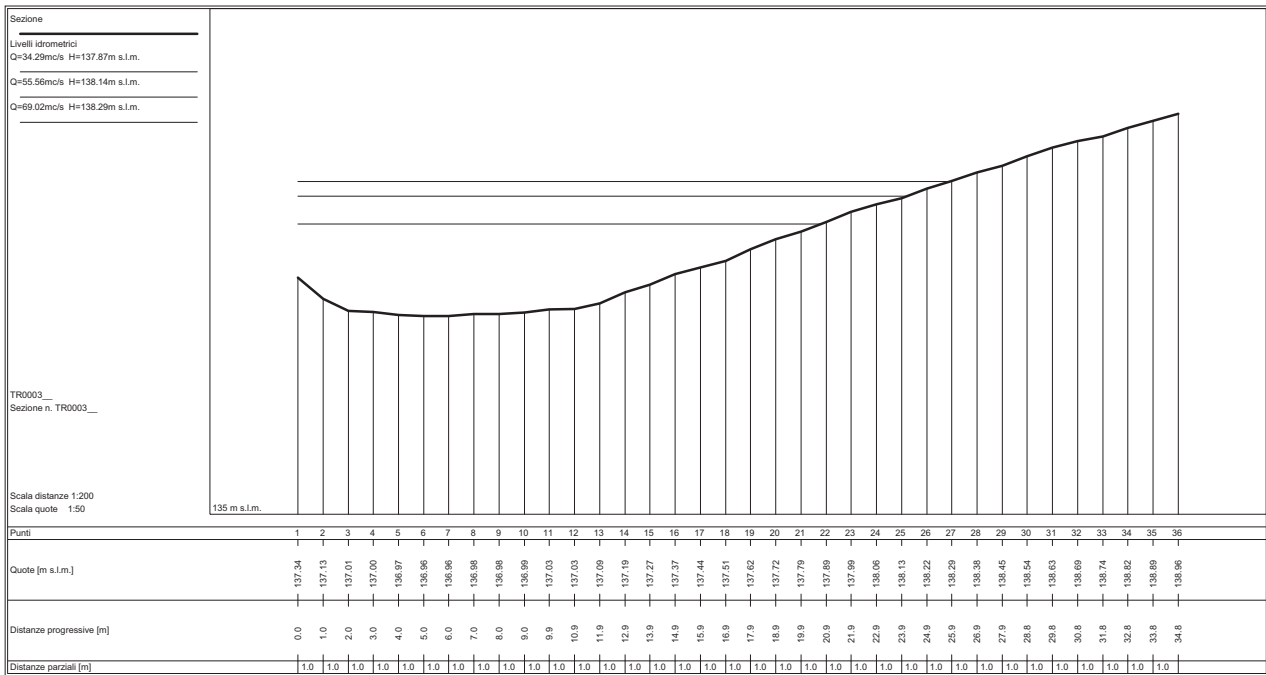


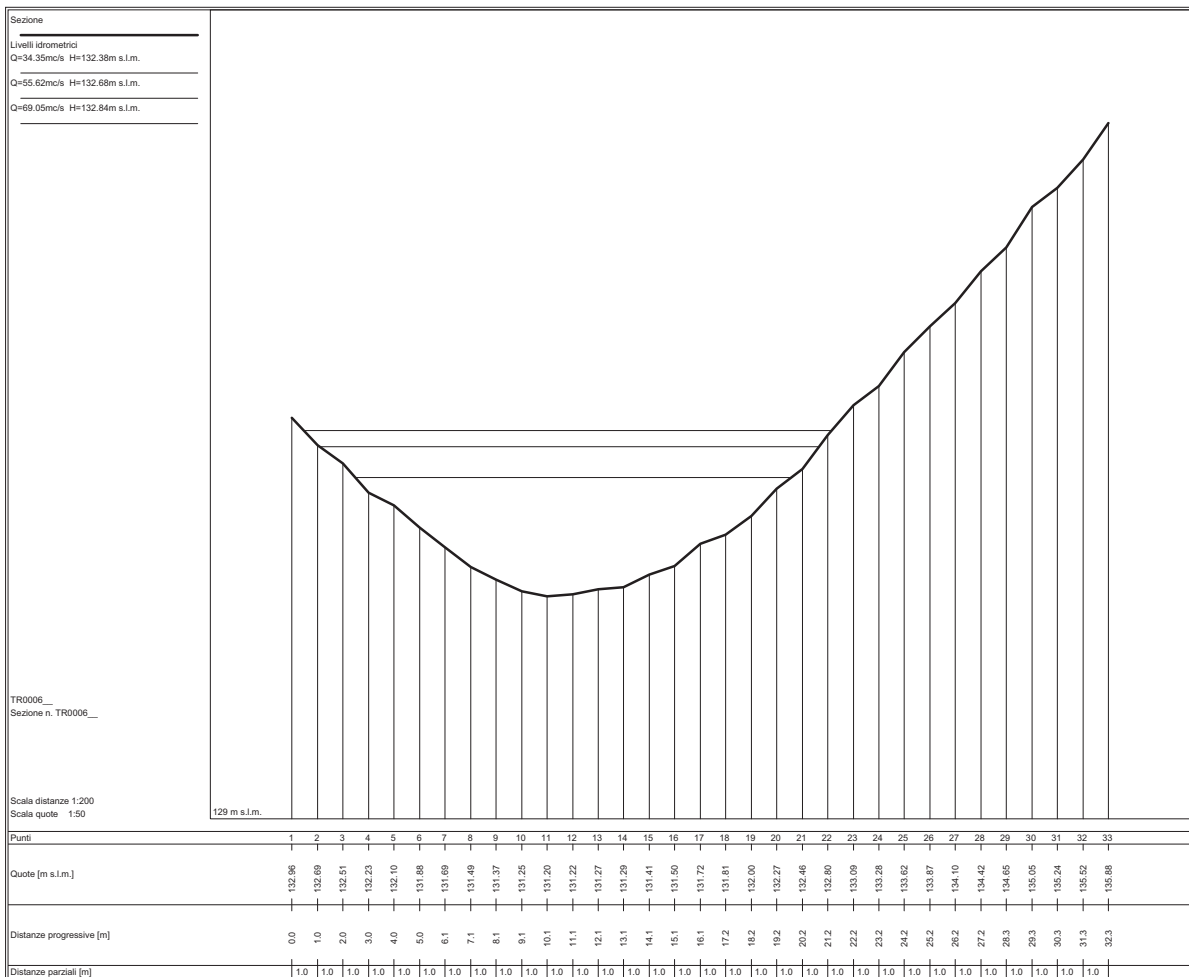
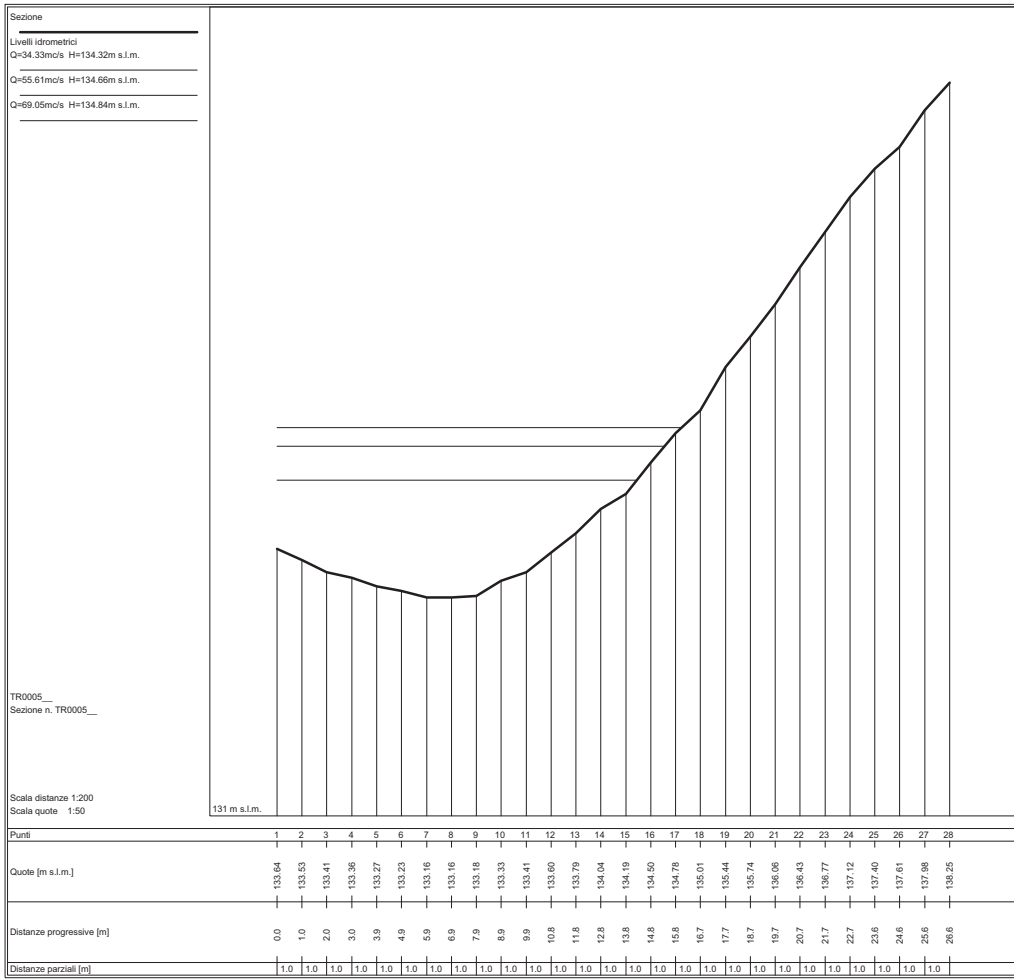


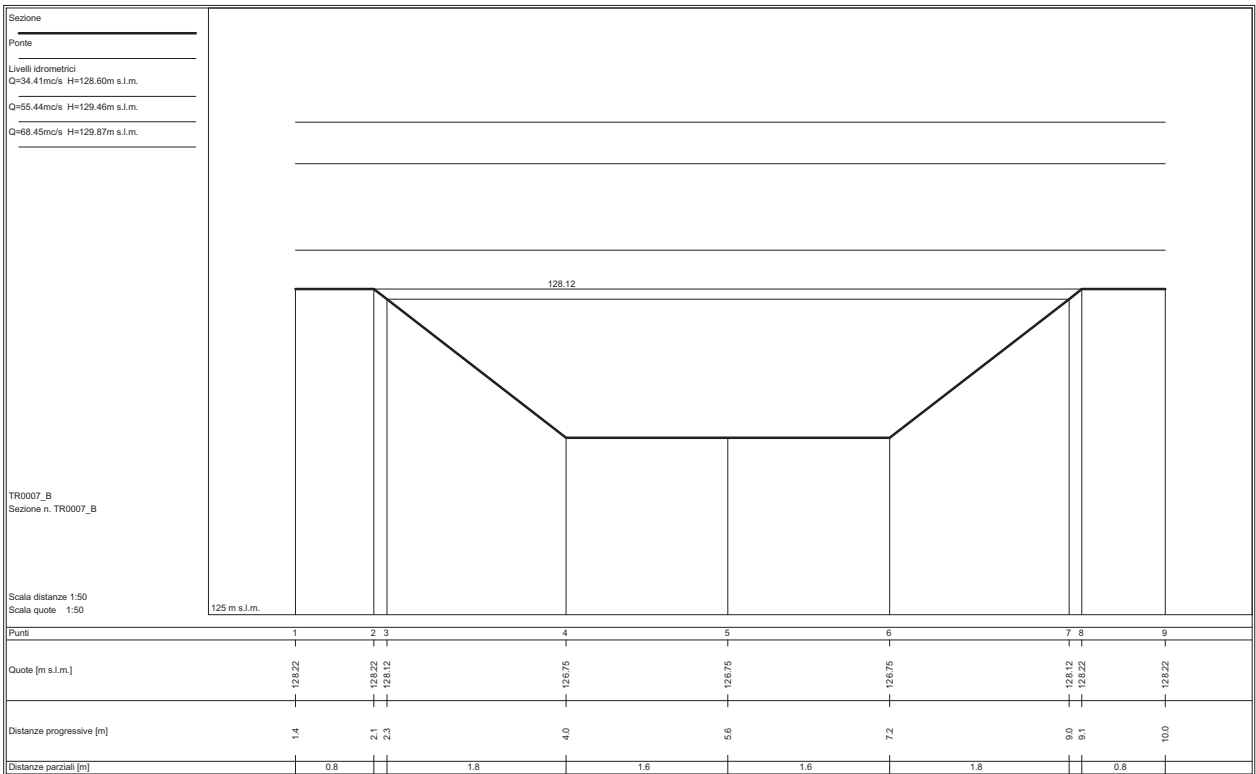
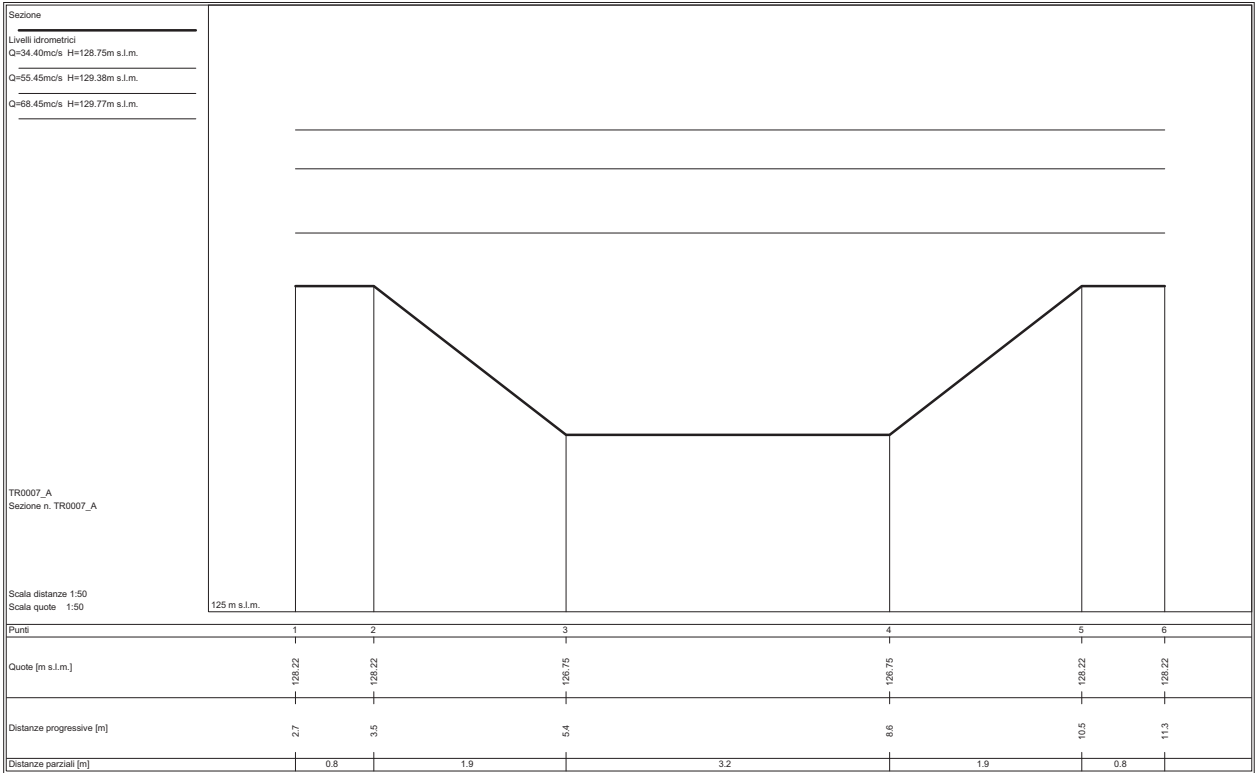
STATO ATTUALE

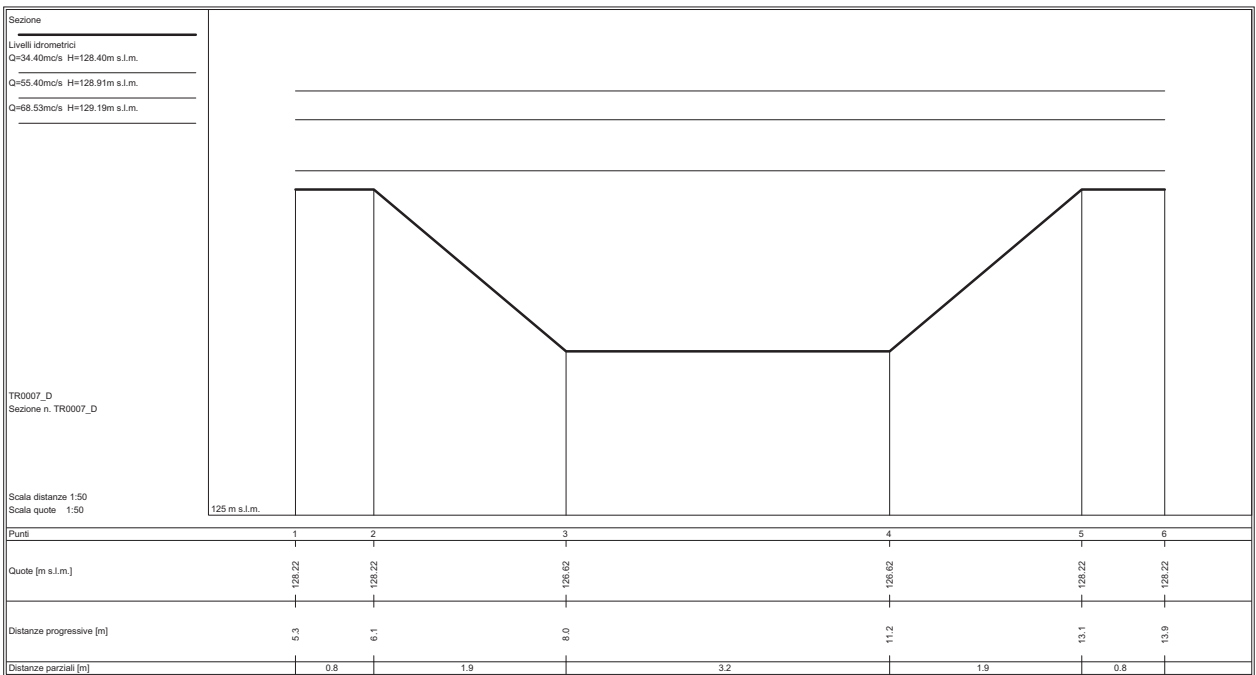
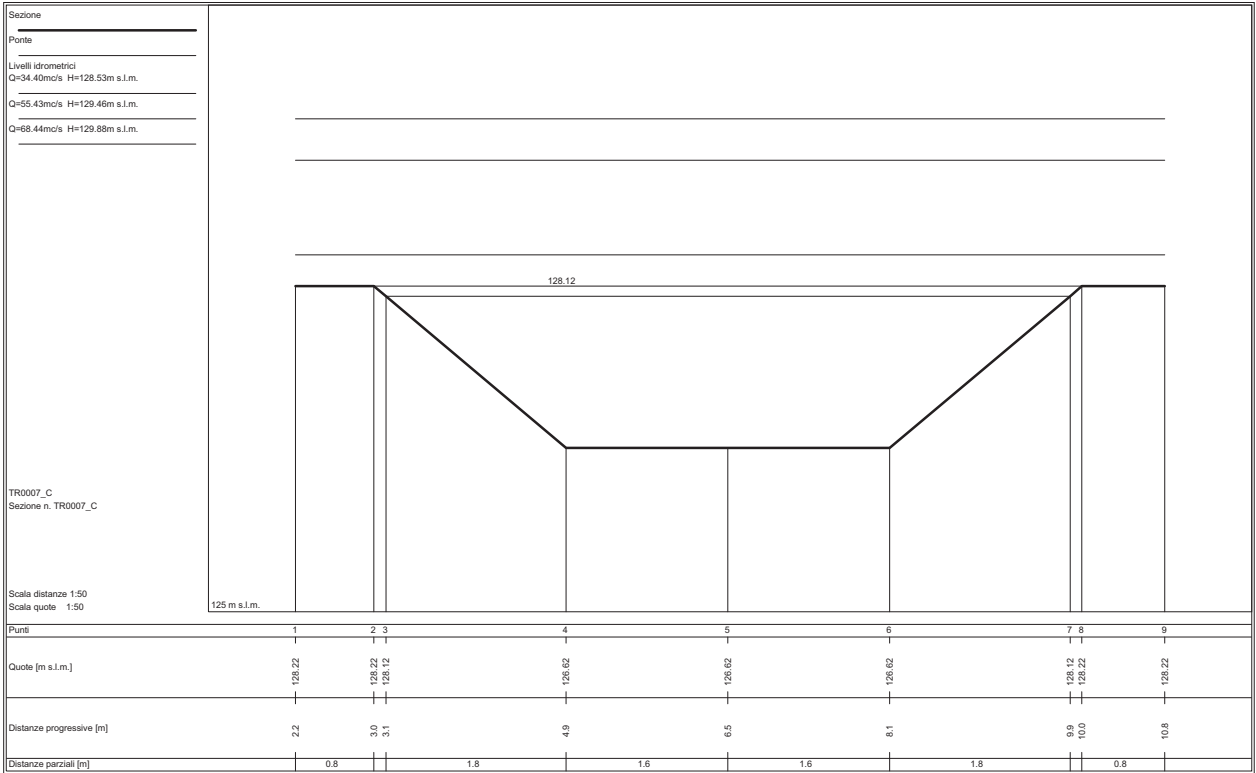
Sezioni fluviali 02 - MARNIA – Trana

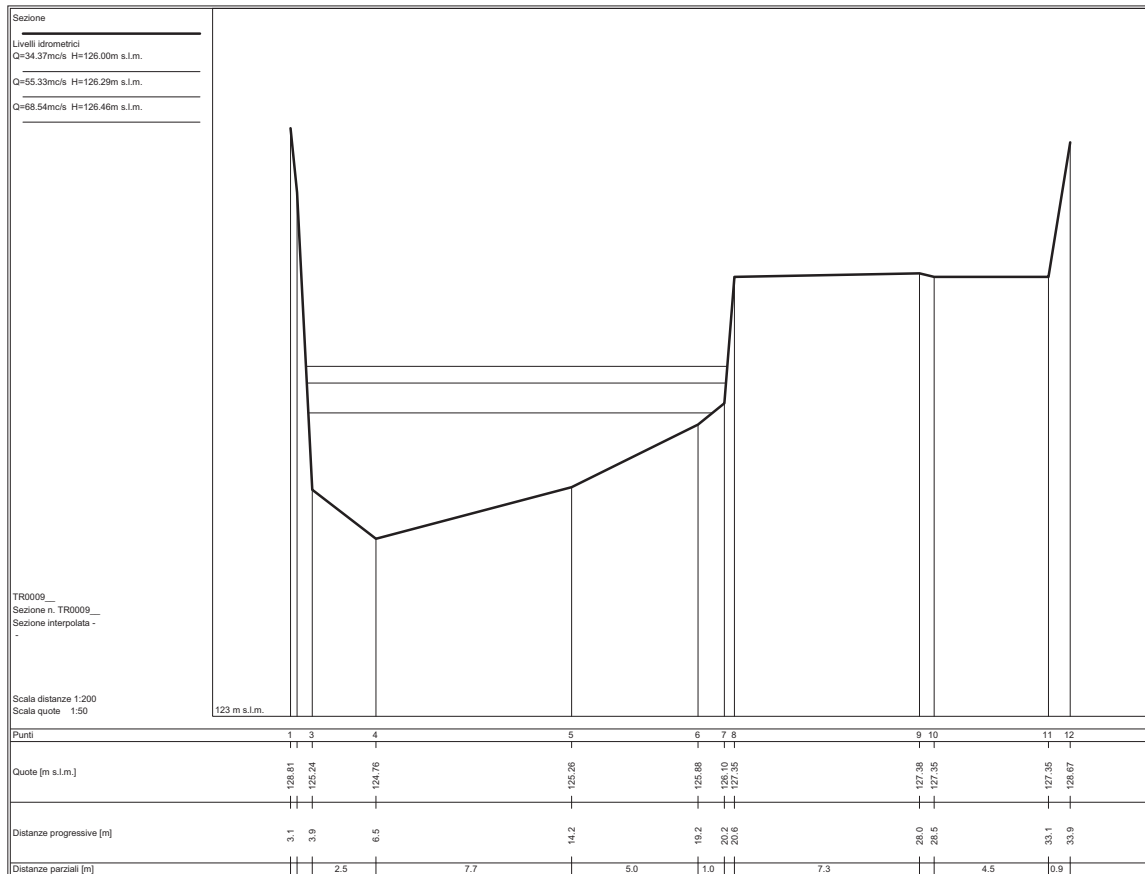
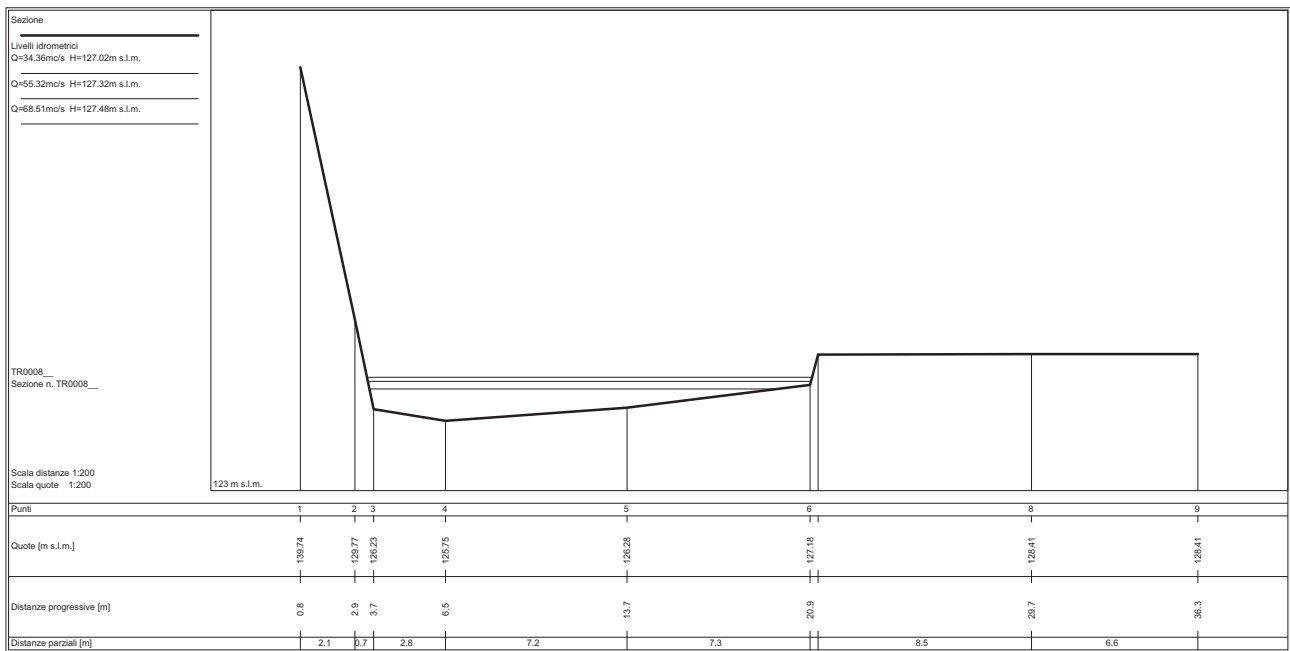


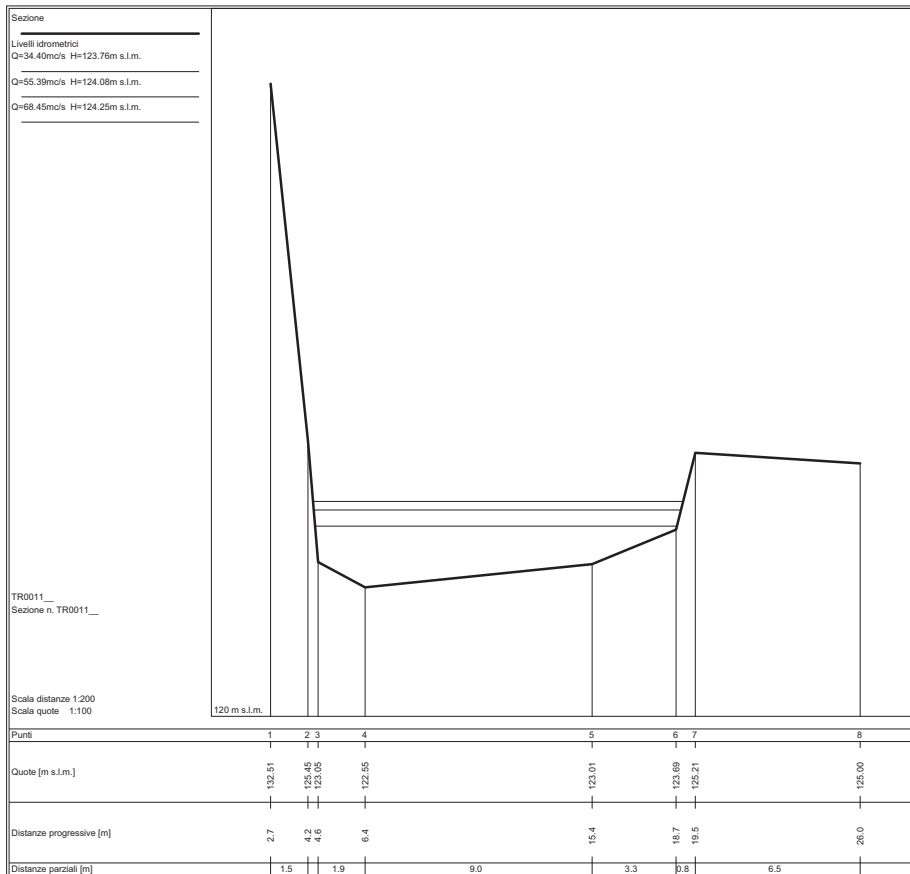
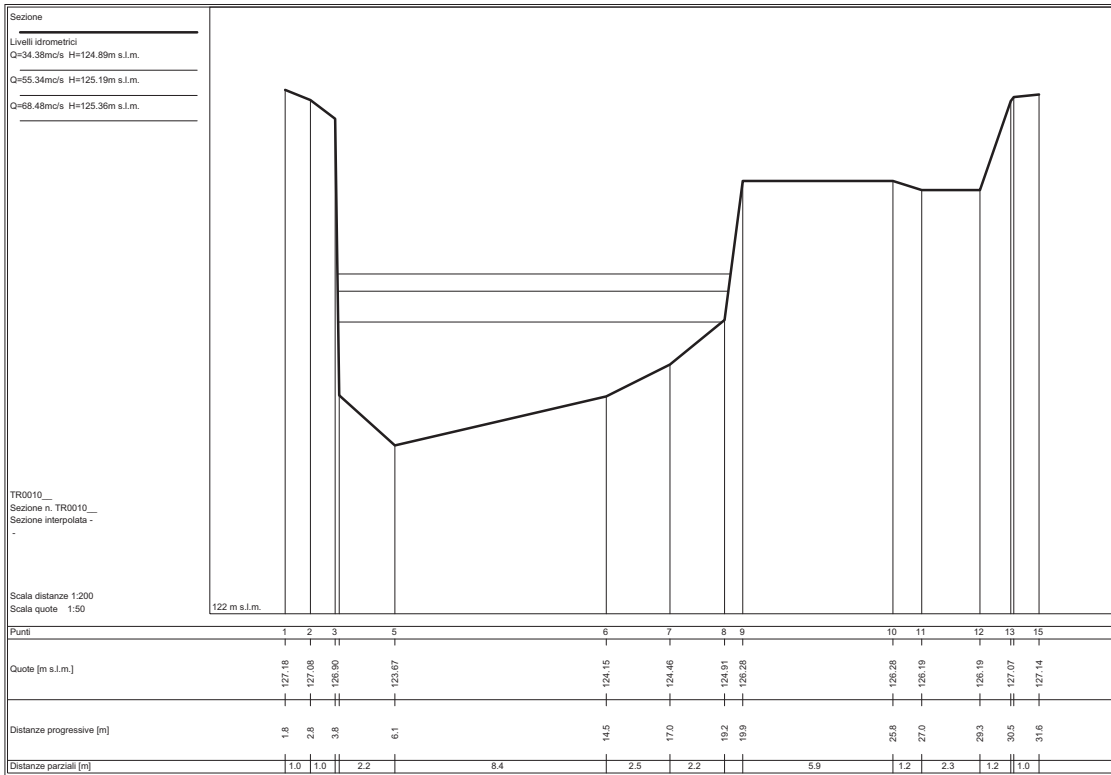


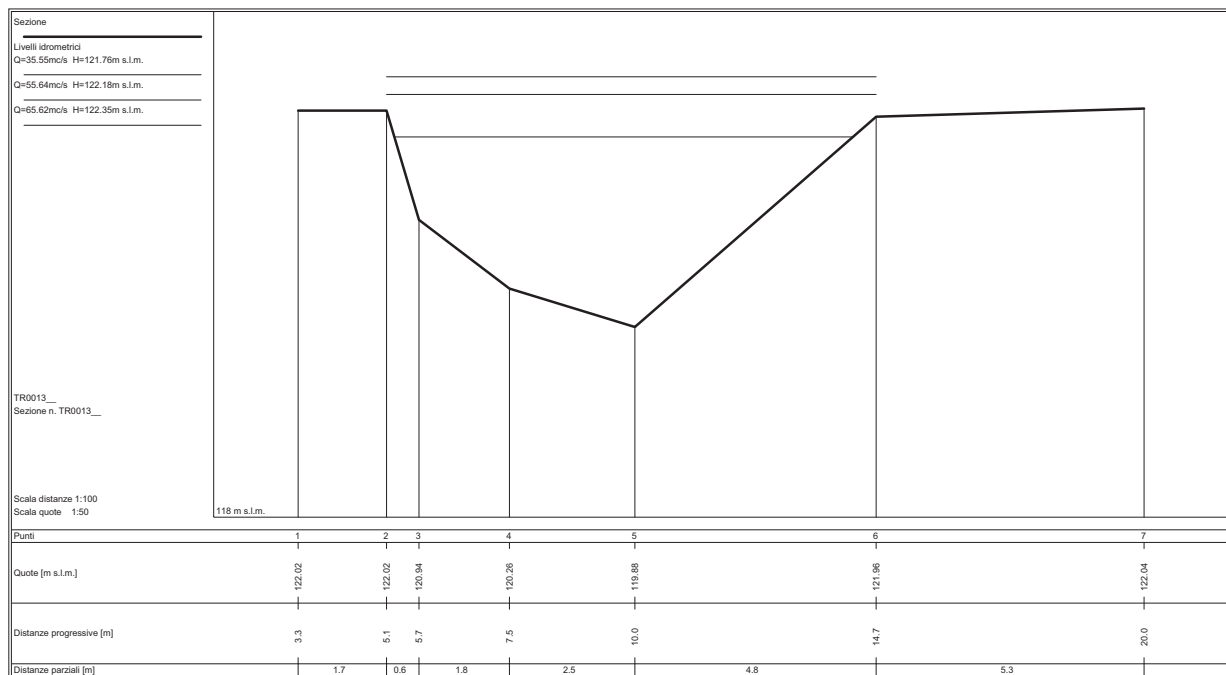



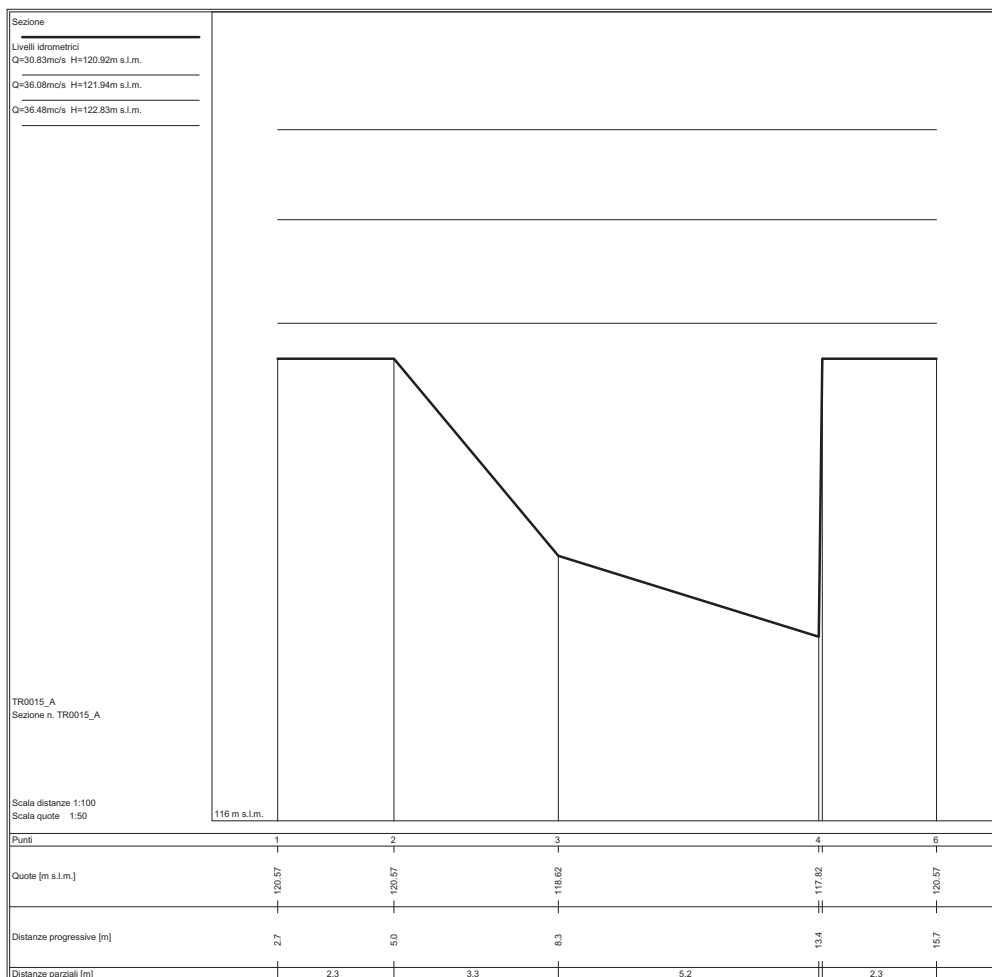



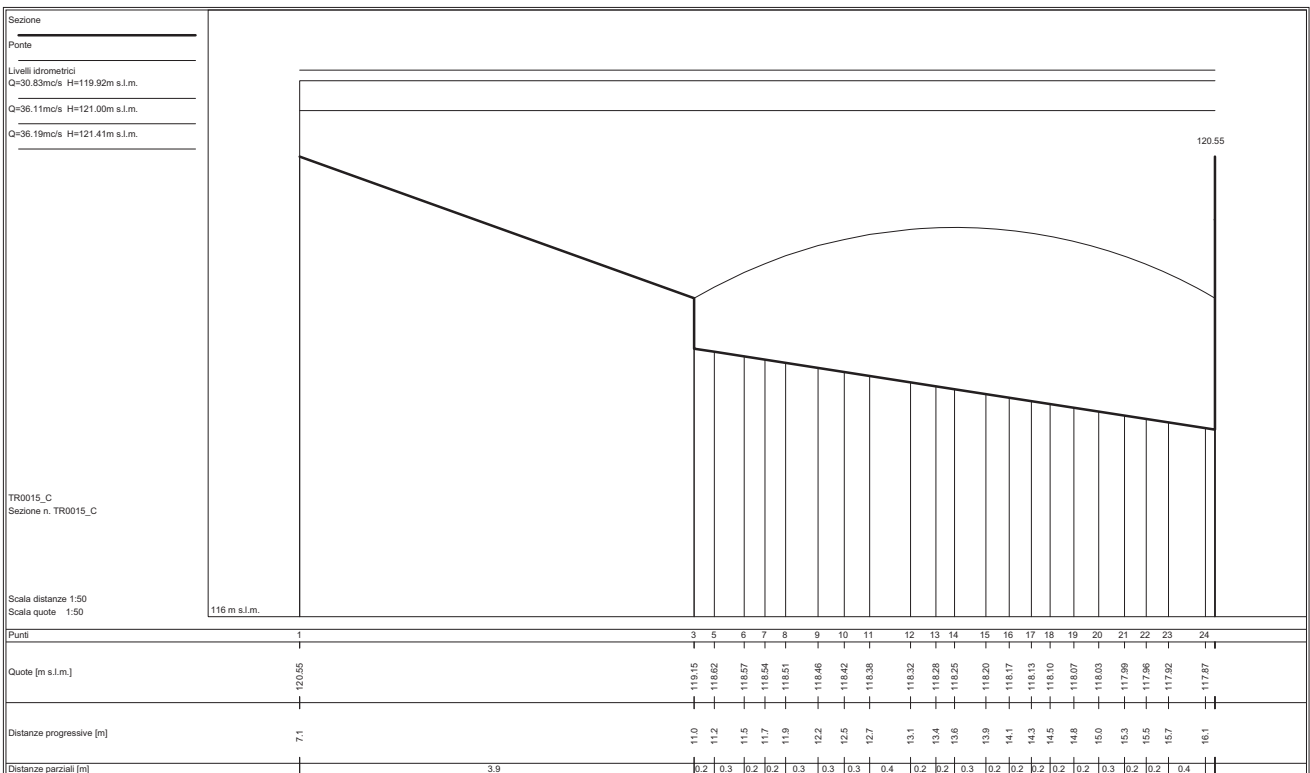



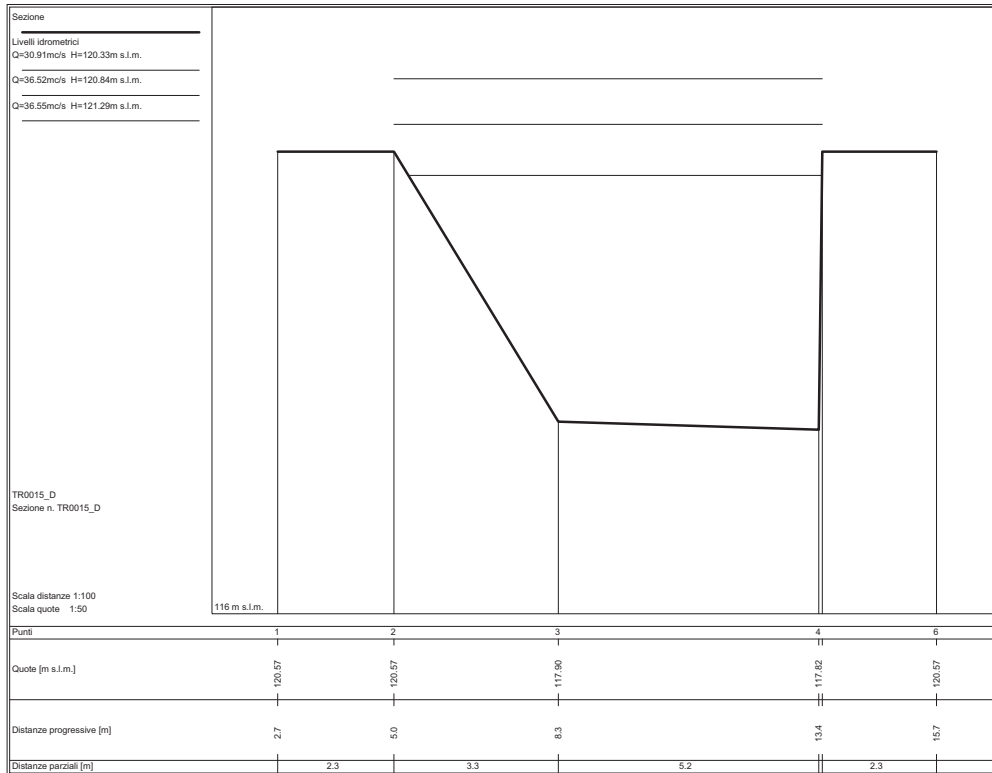






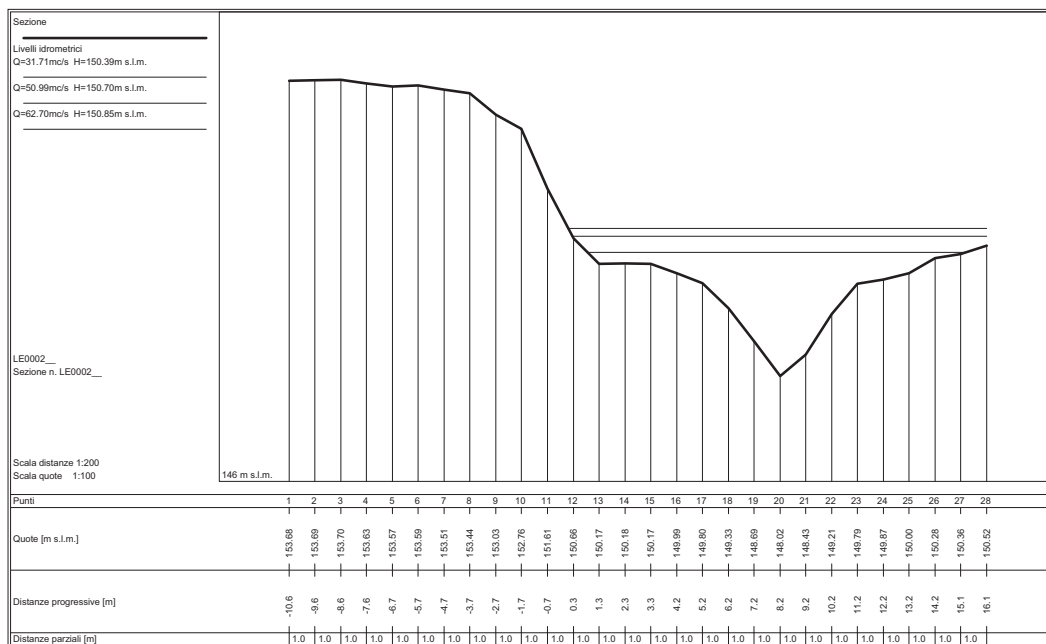
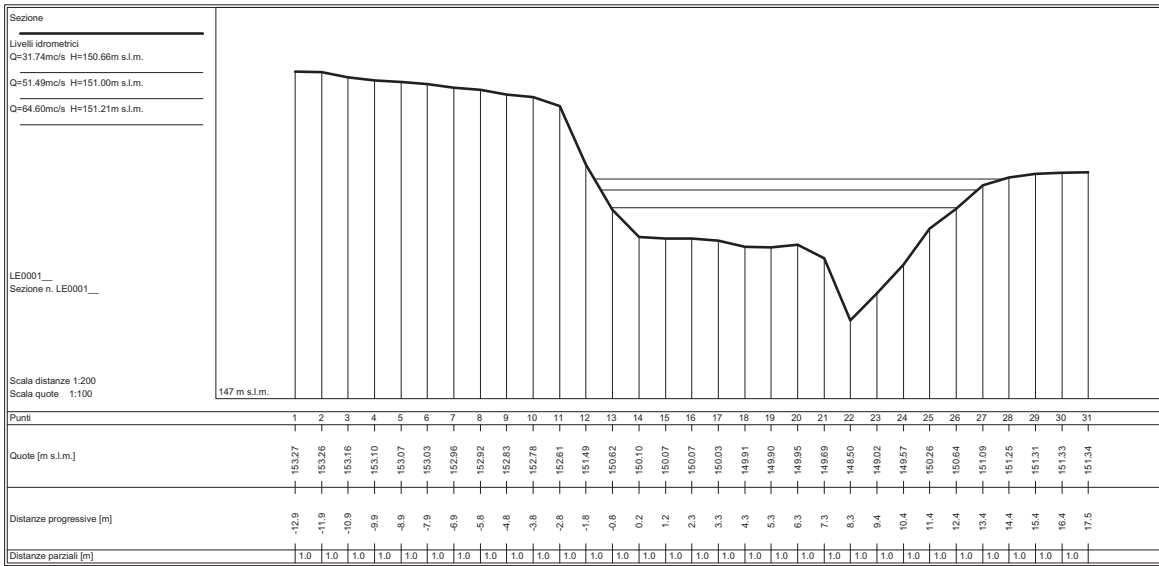


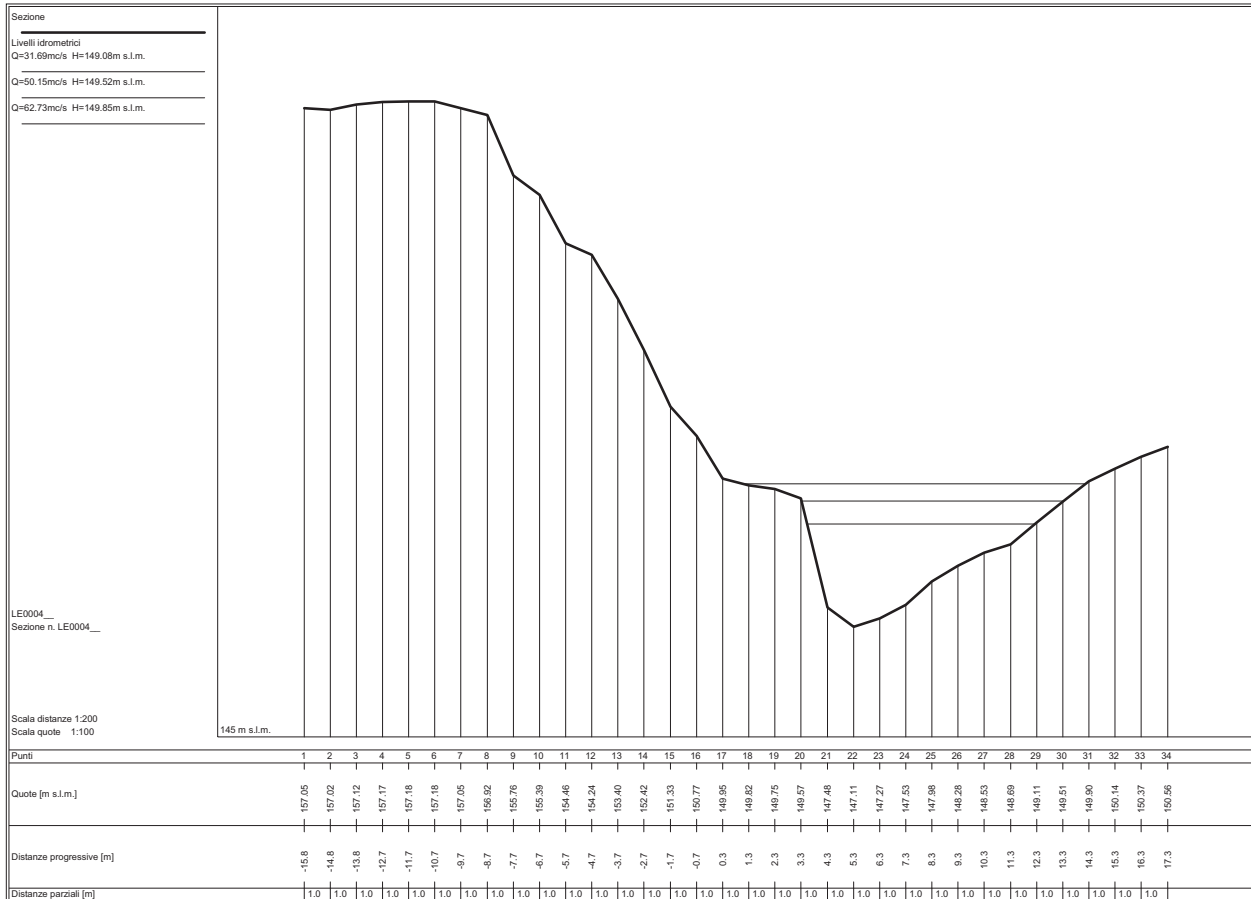
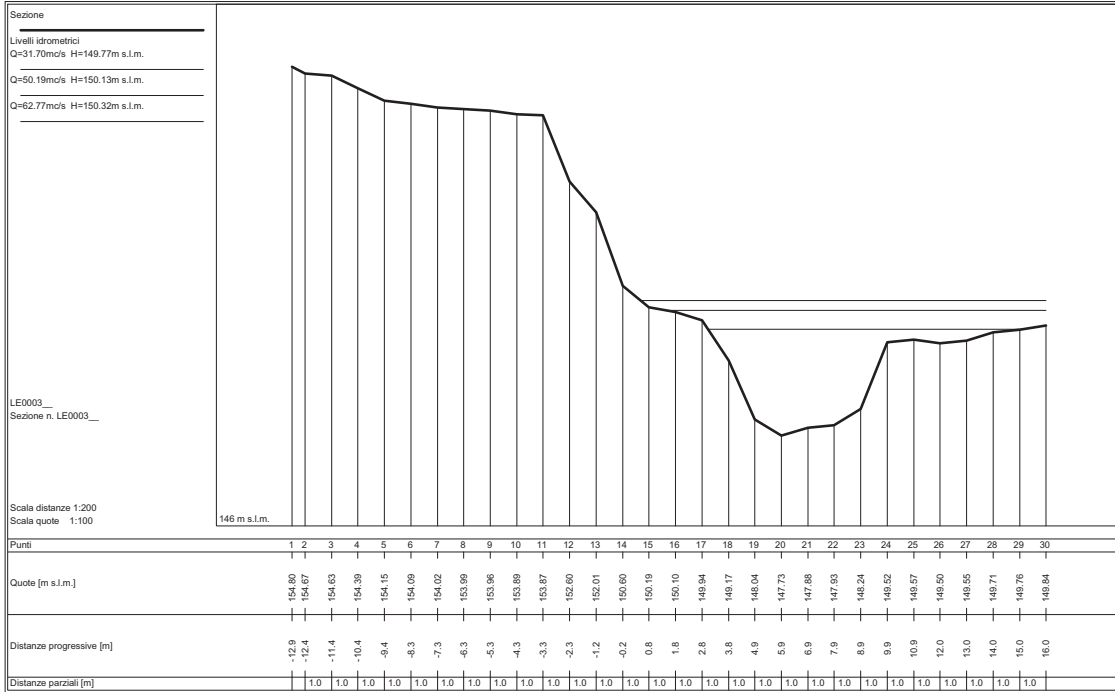


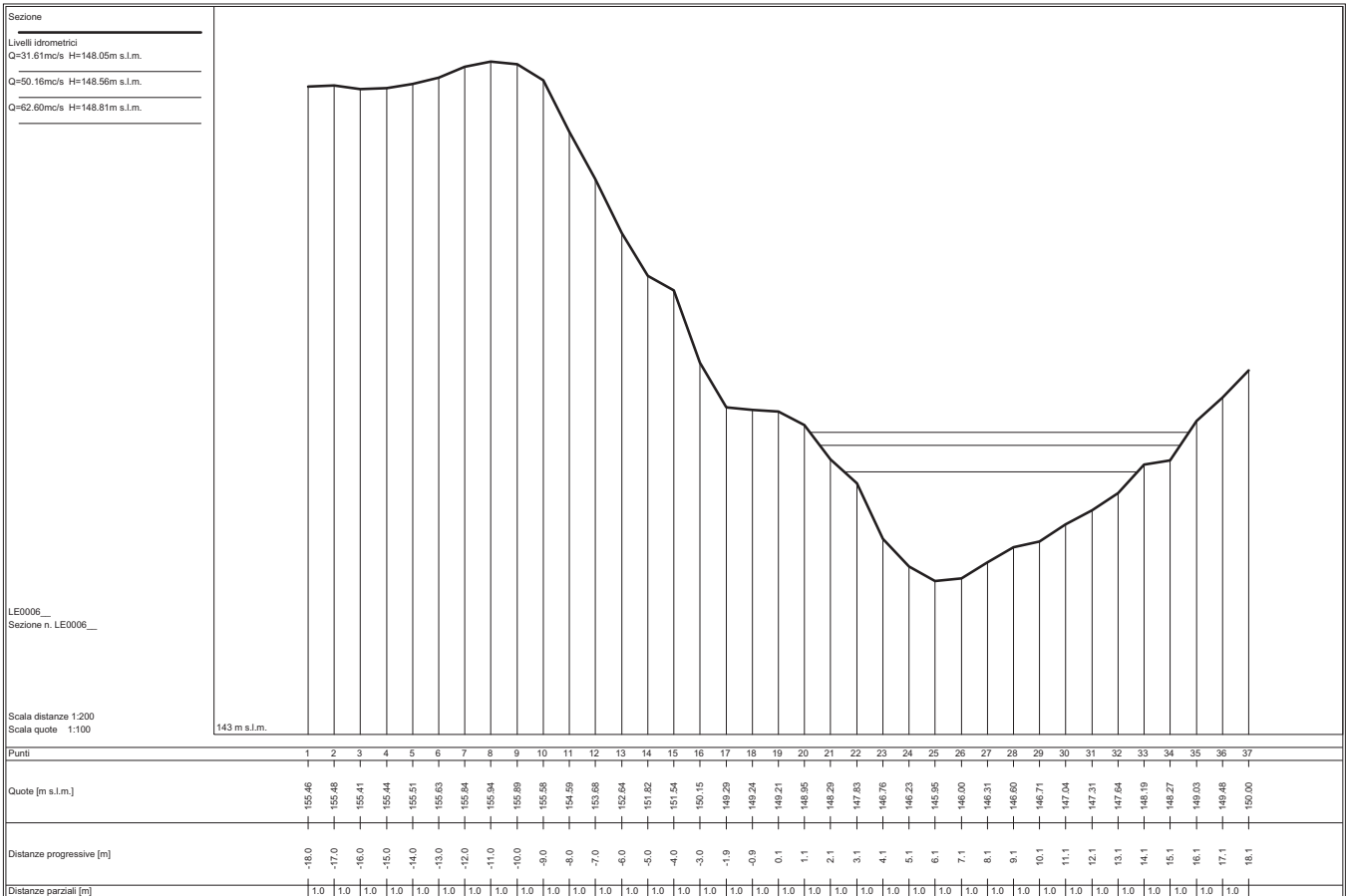
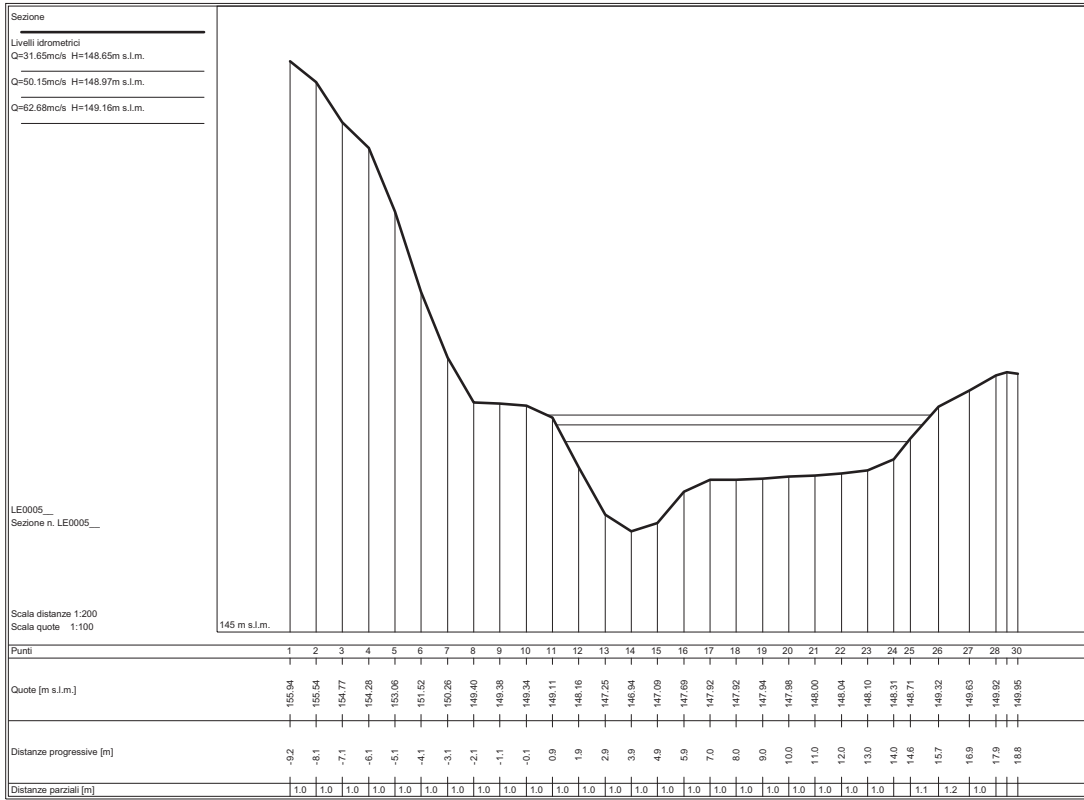


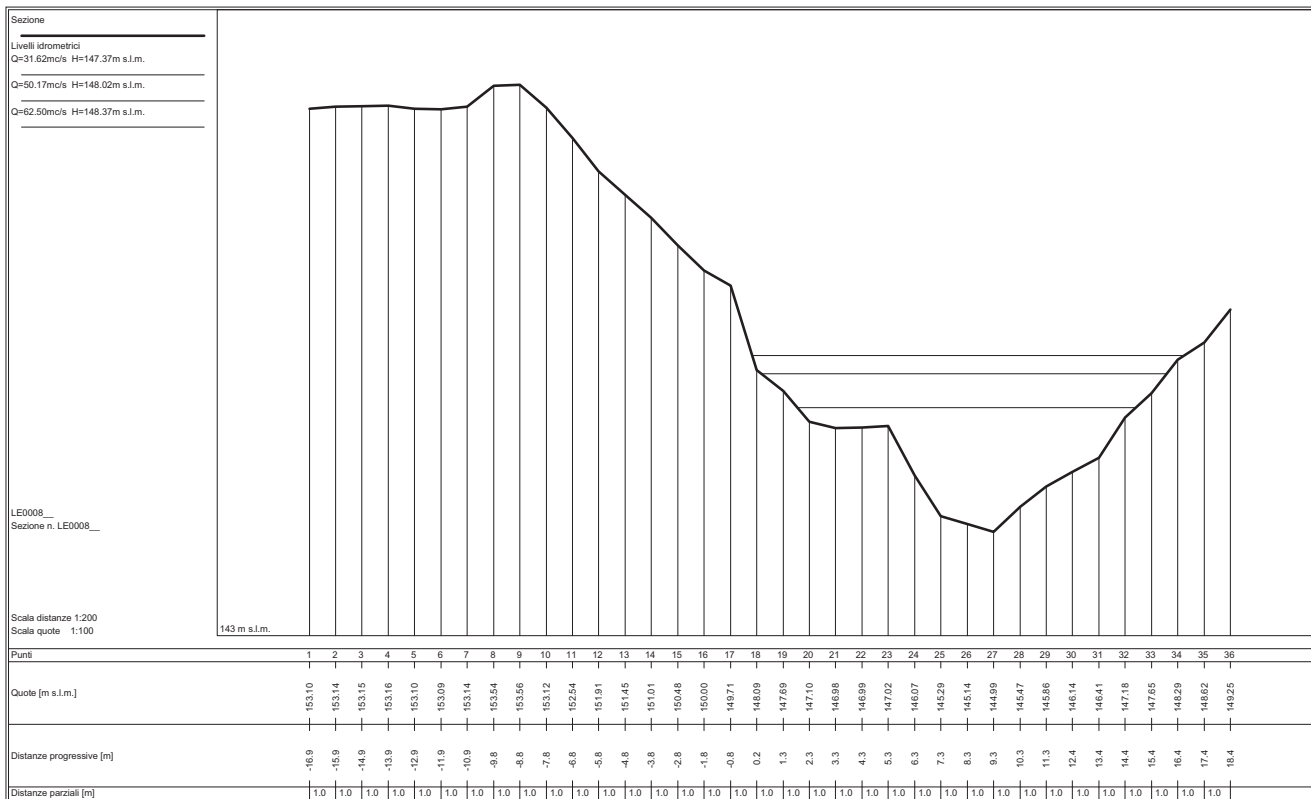
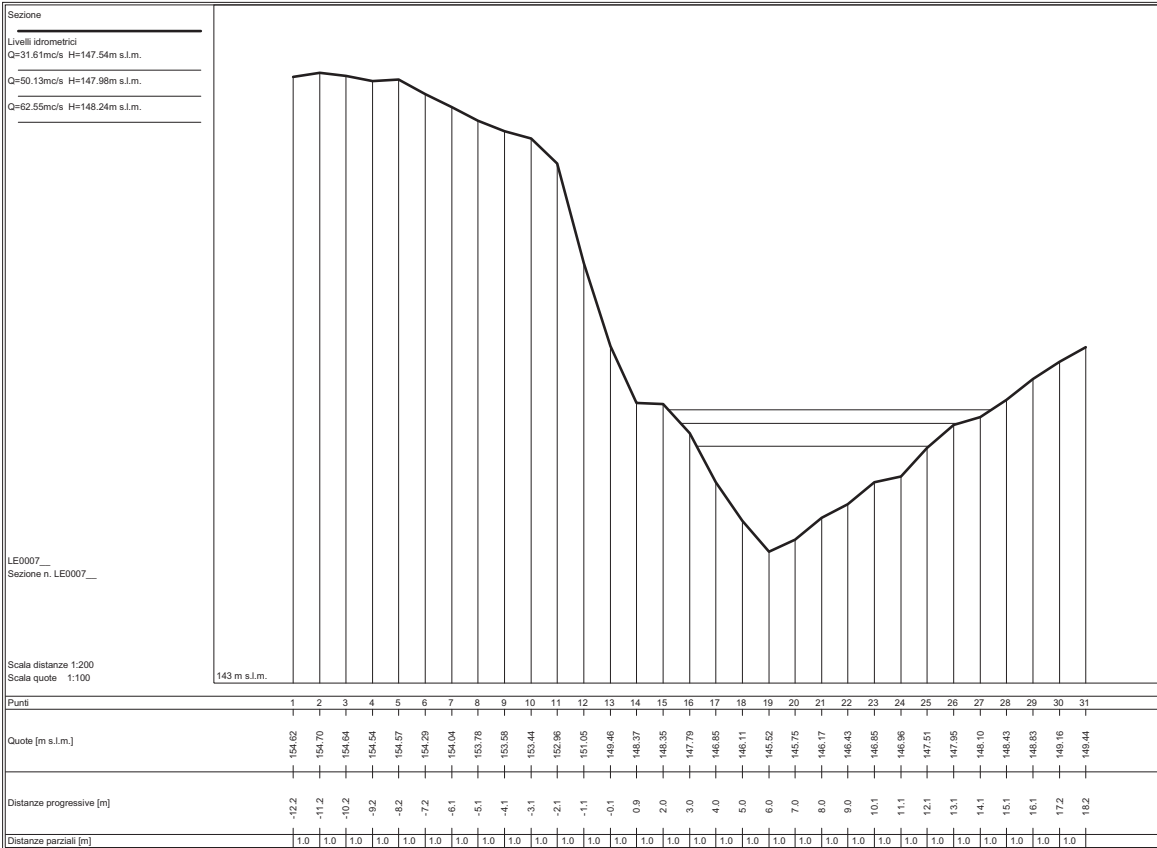
STATO ATTUALE

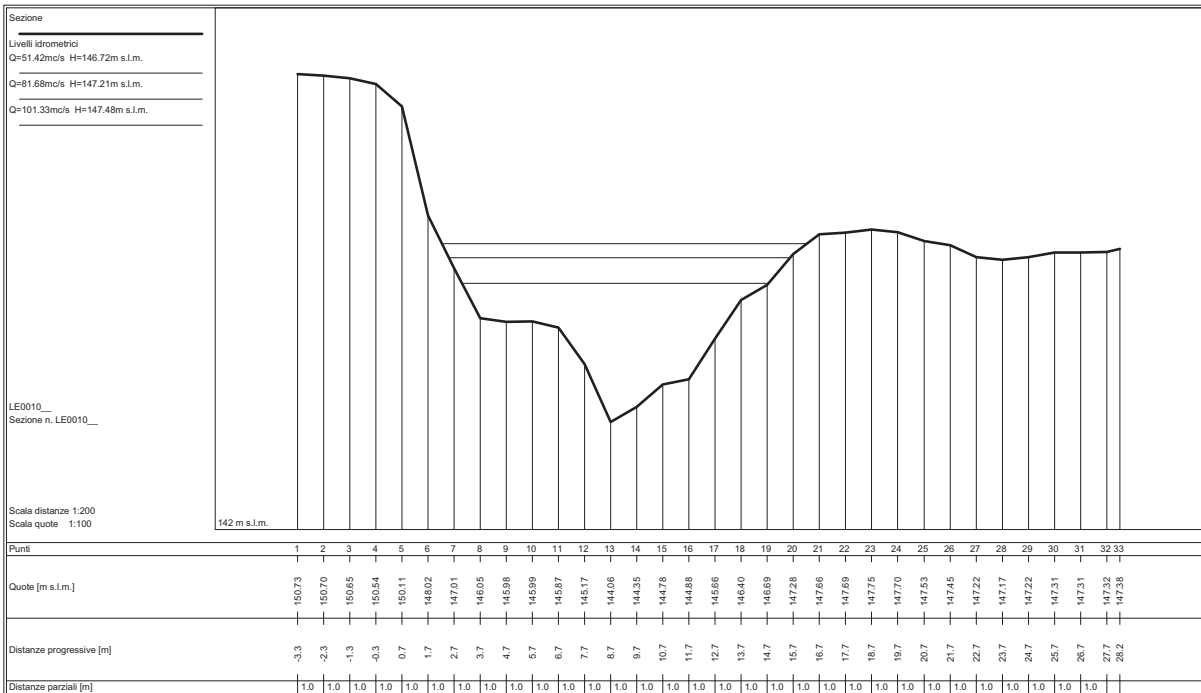
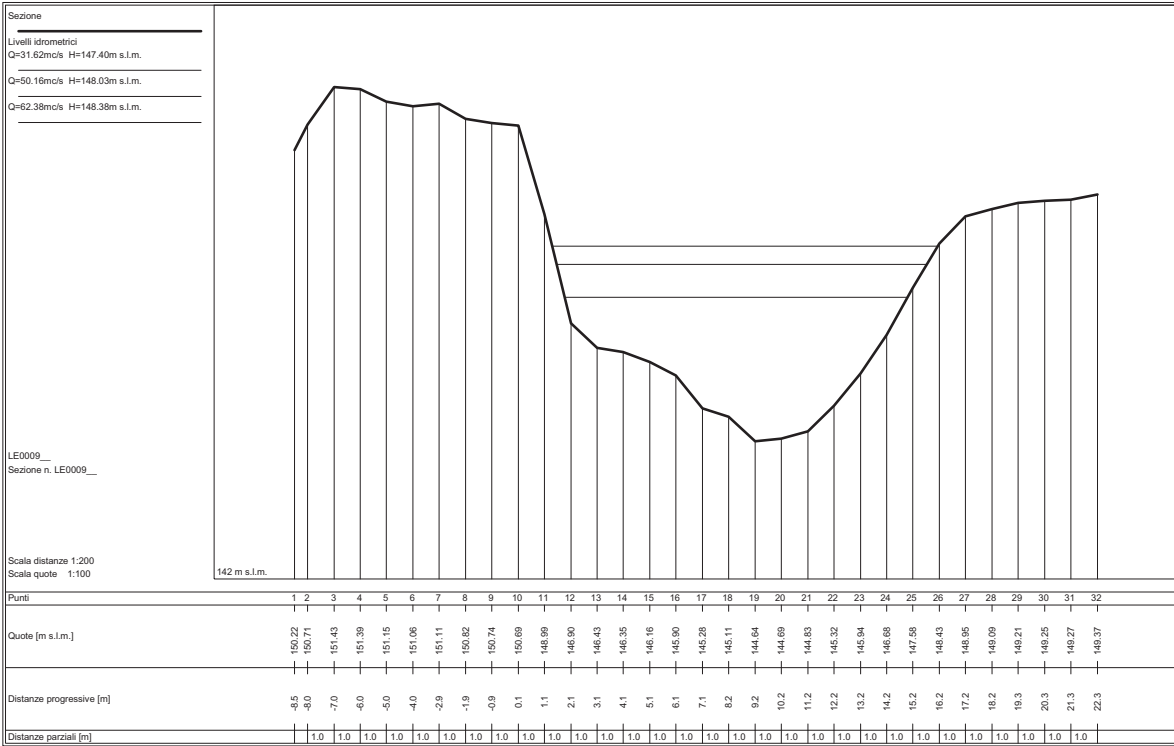
Sezioni fluviali 03 - LECCIO – Leccio

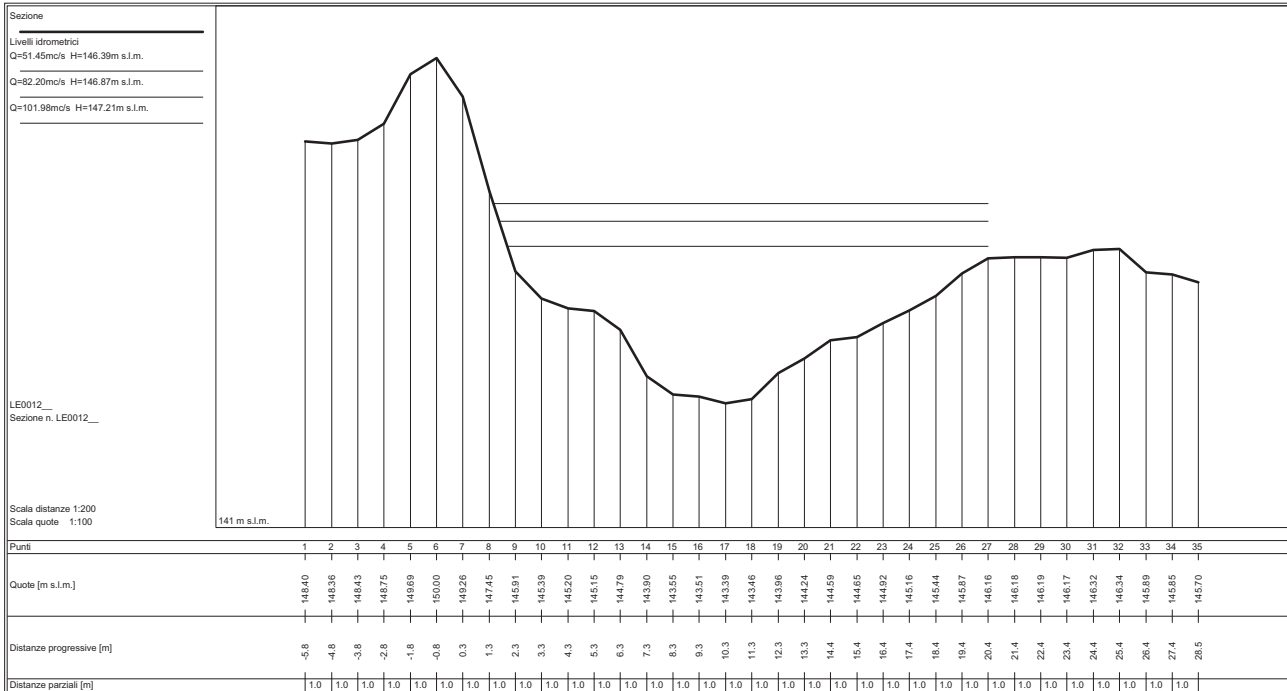
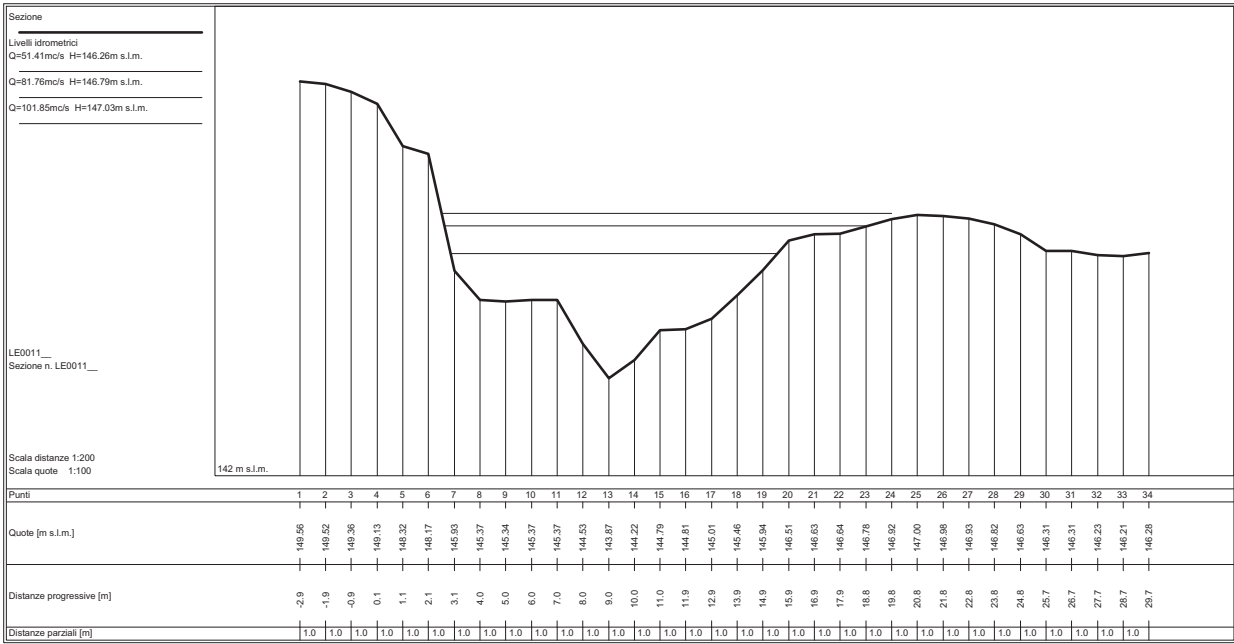


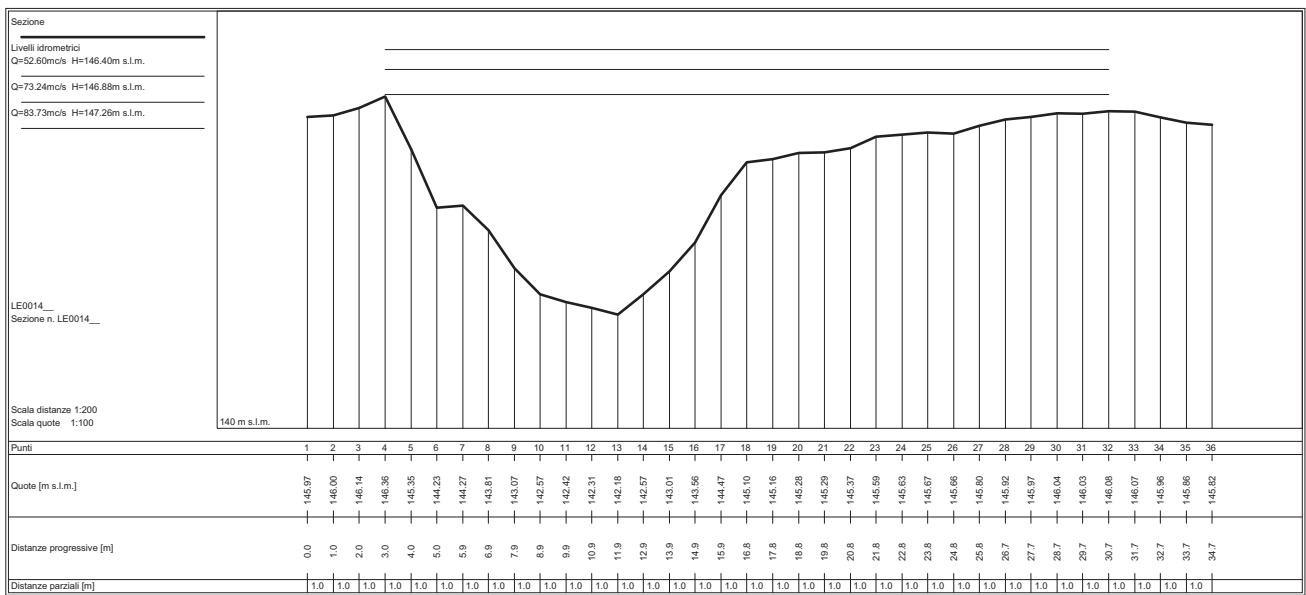
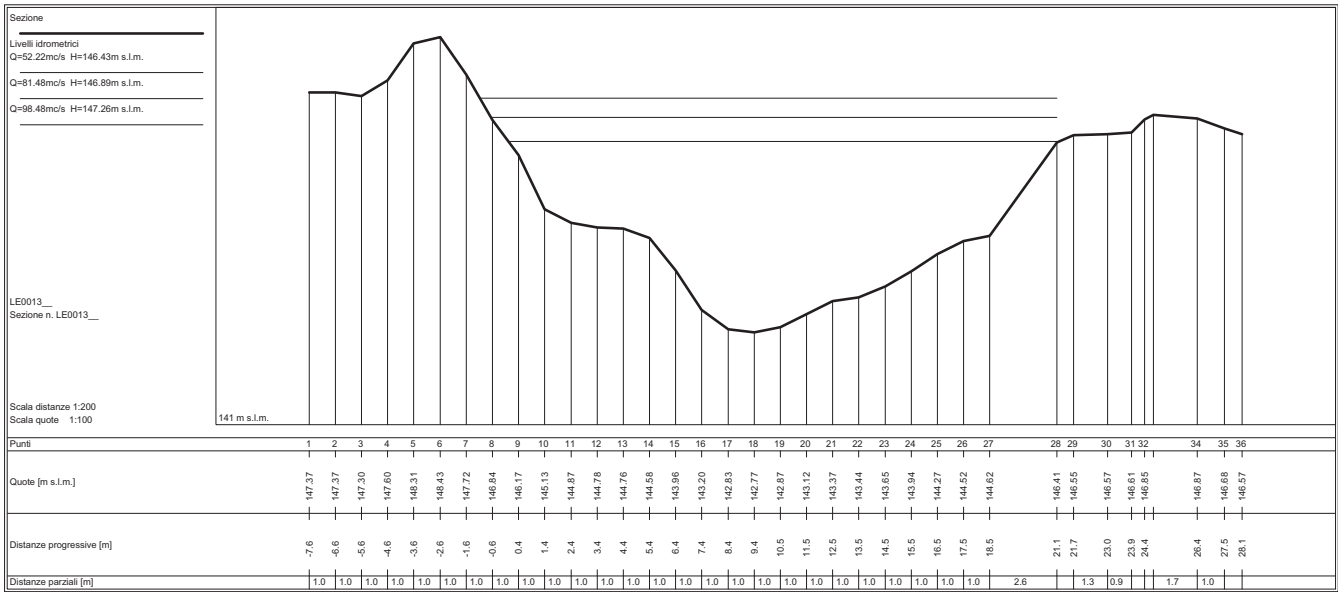


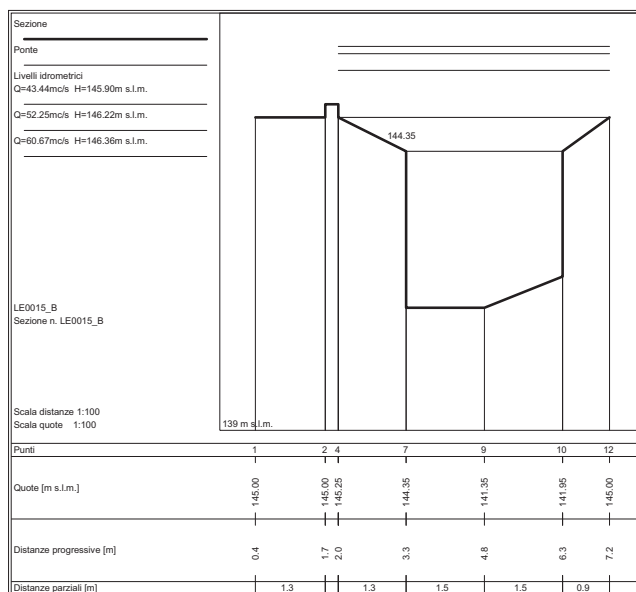
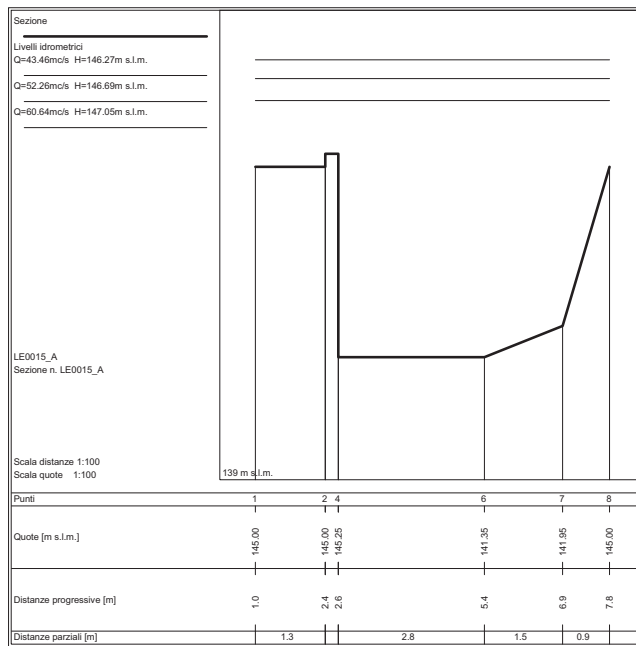


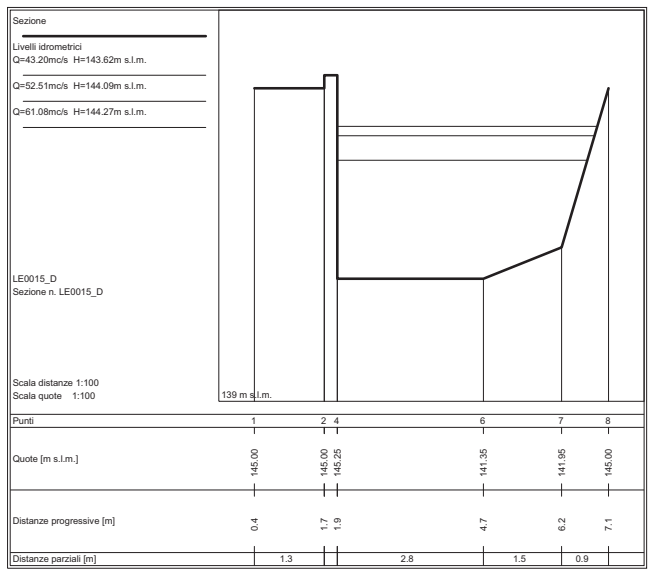
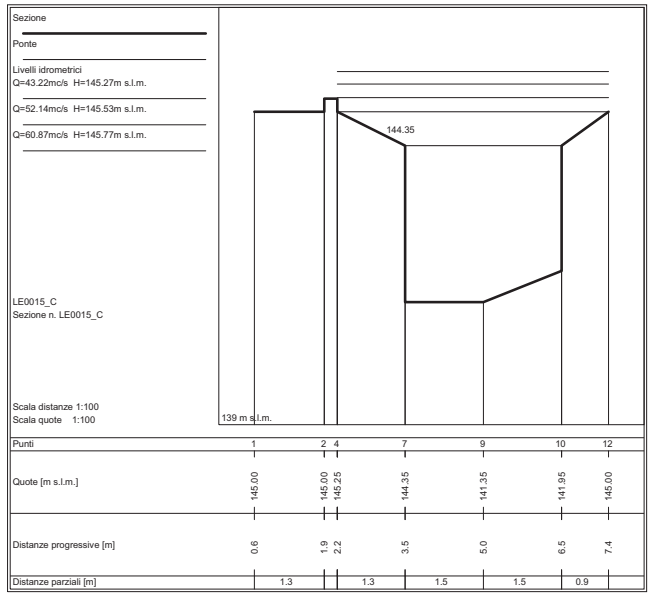


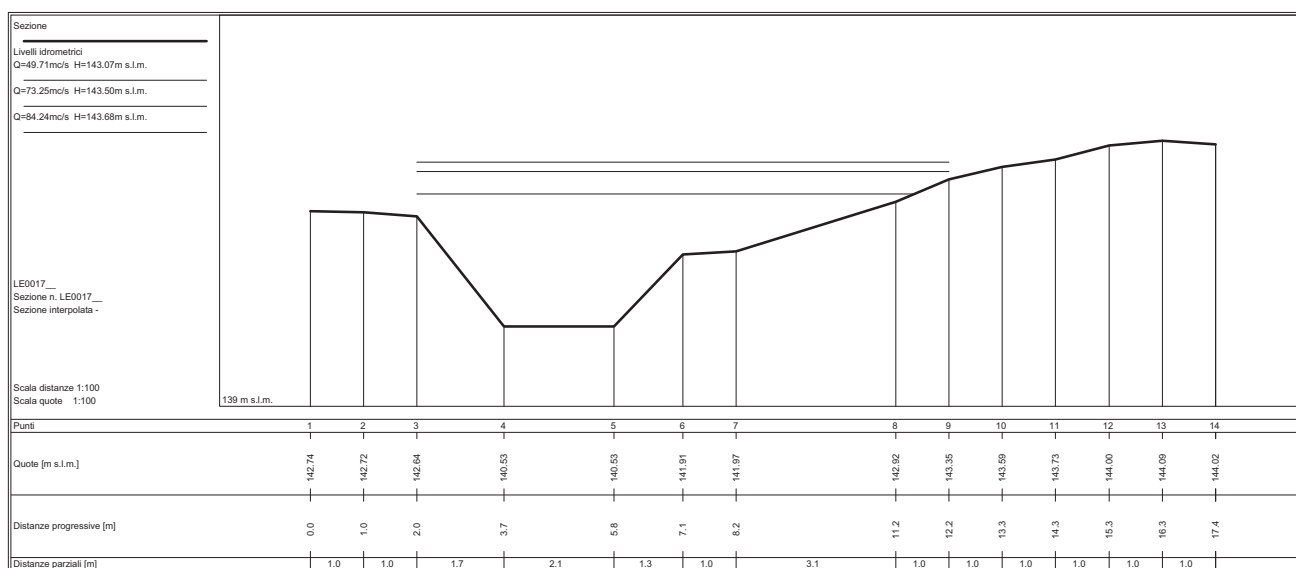
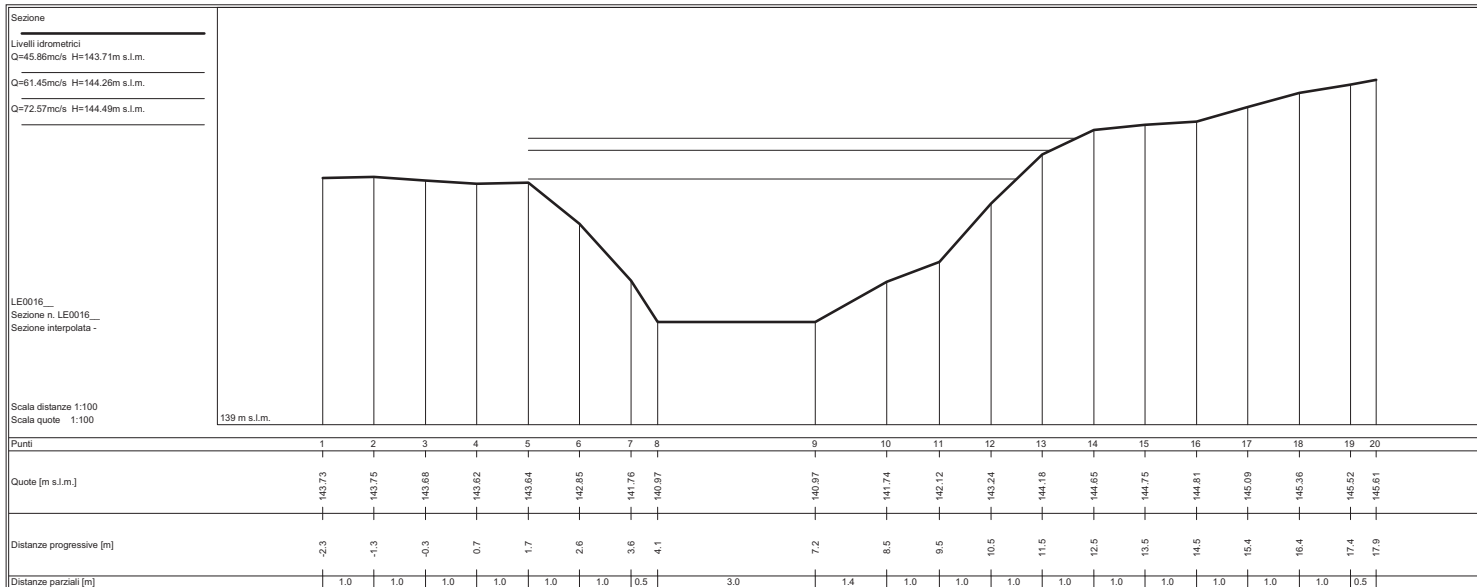


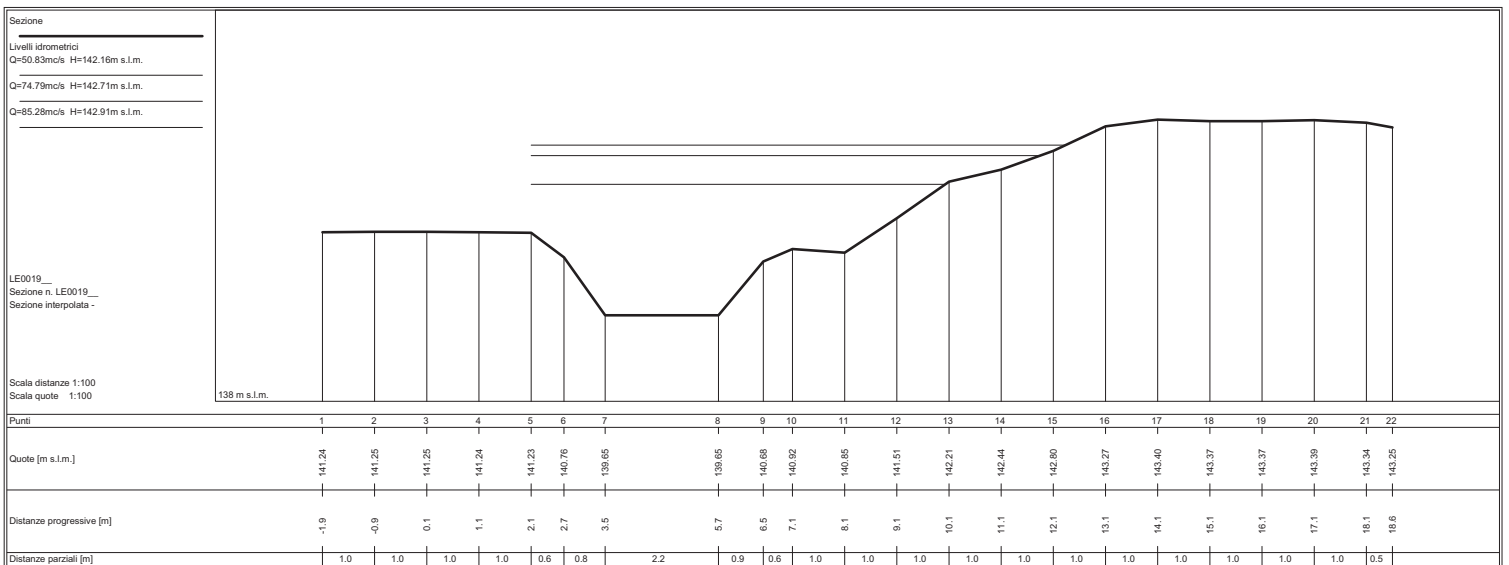
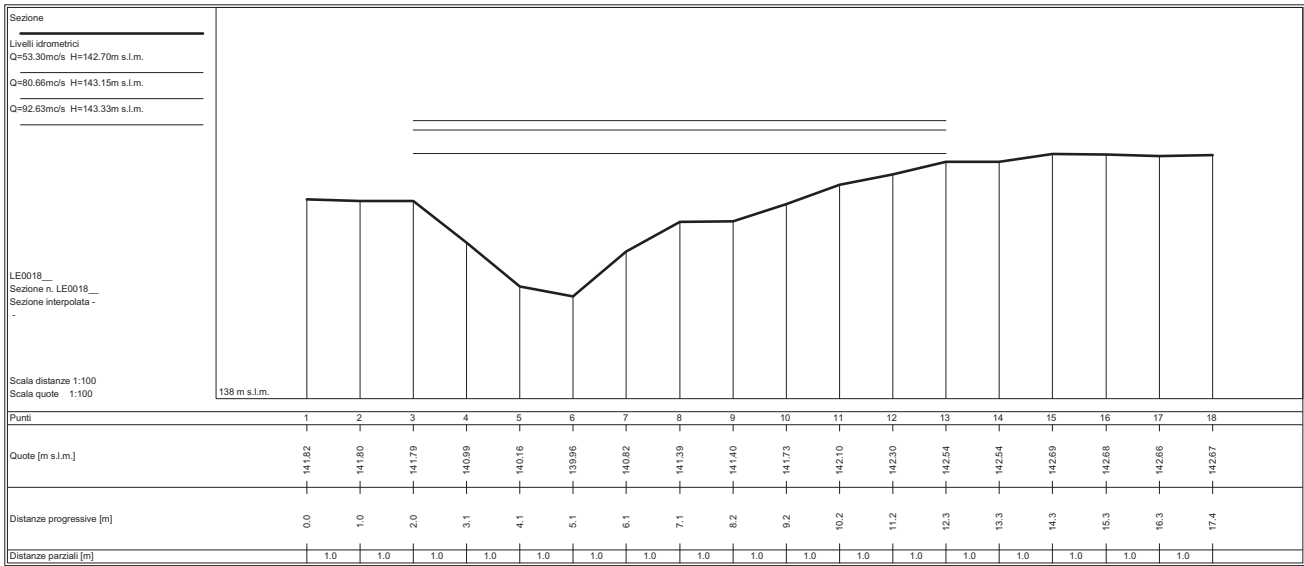


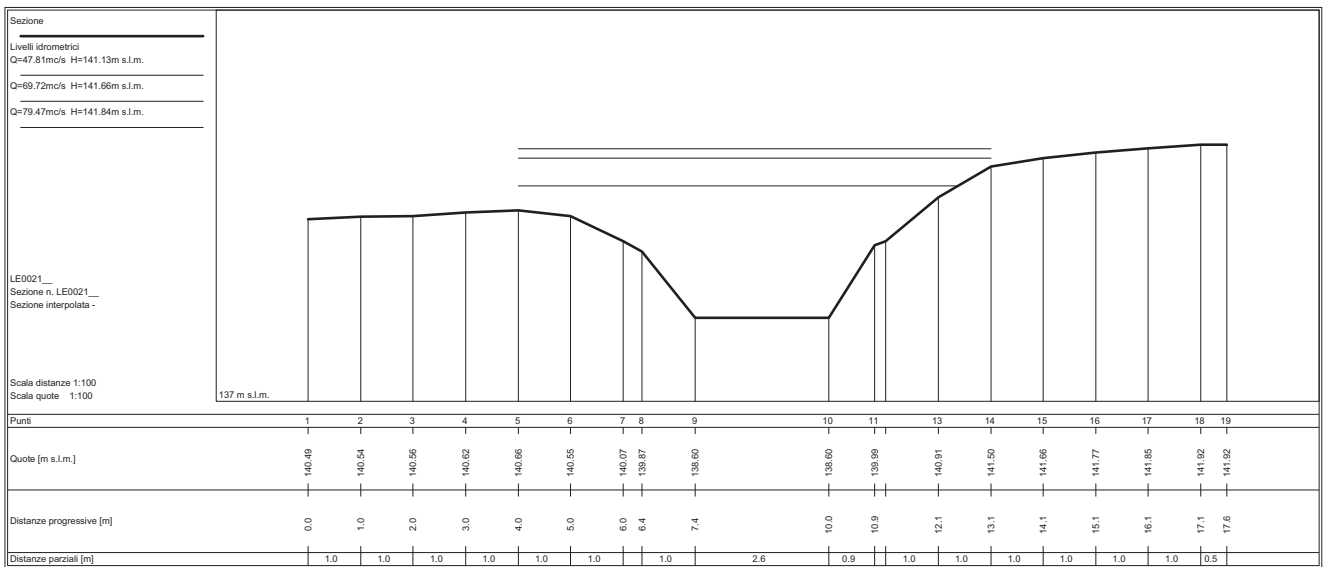
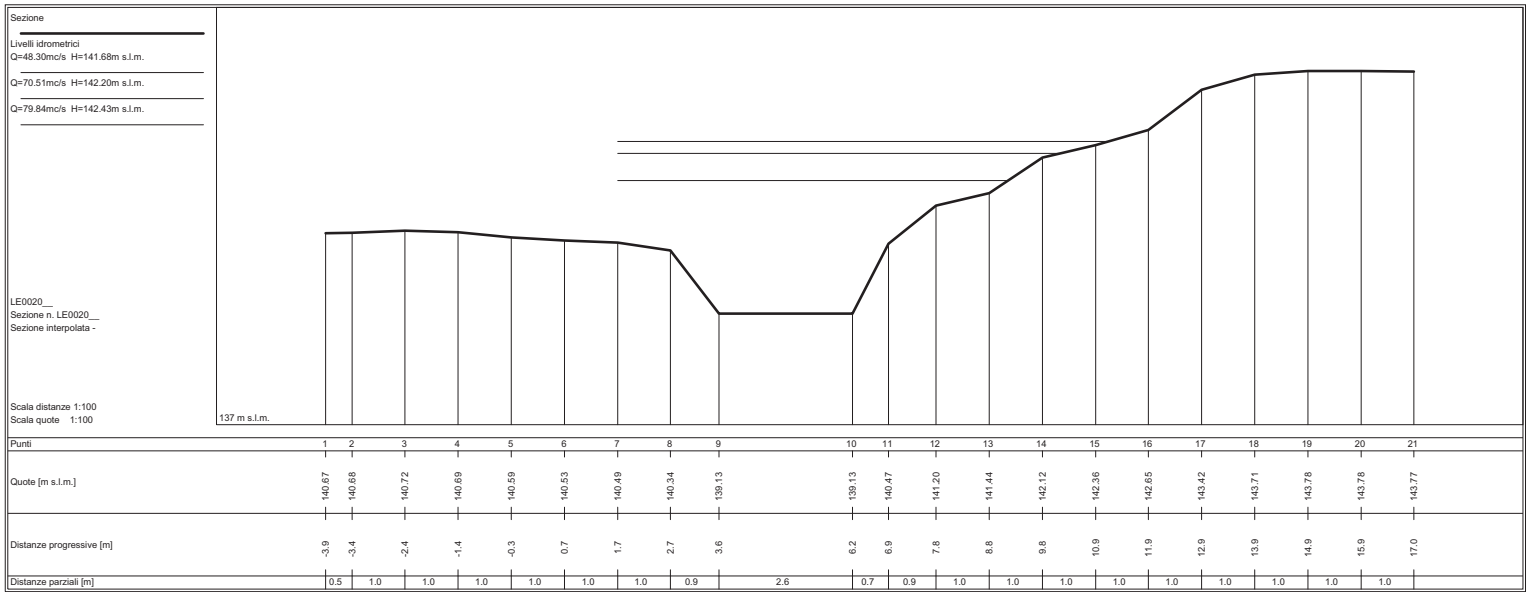


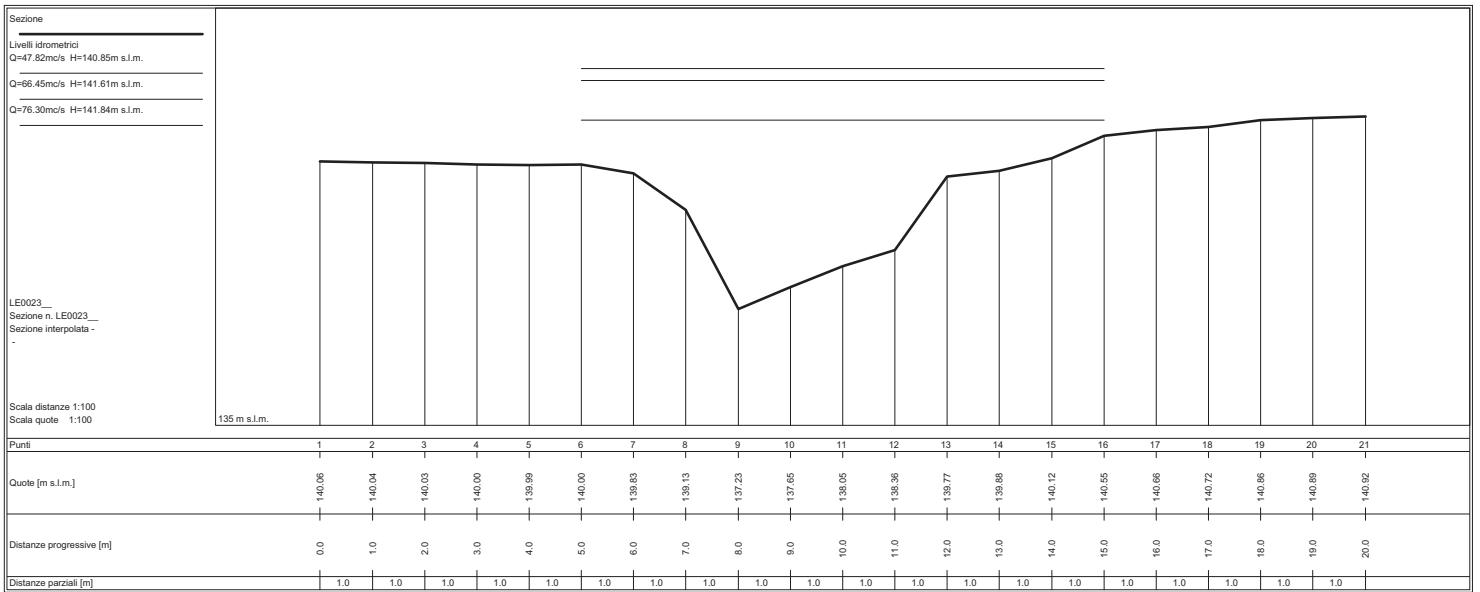
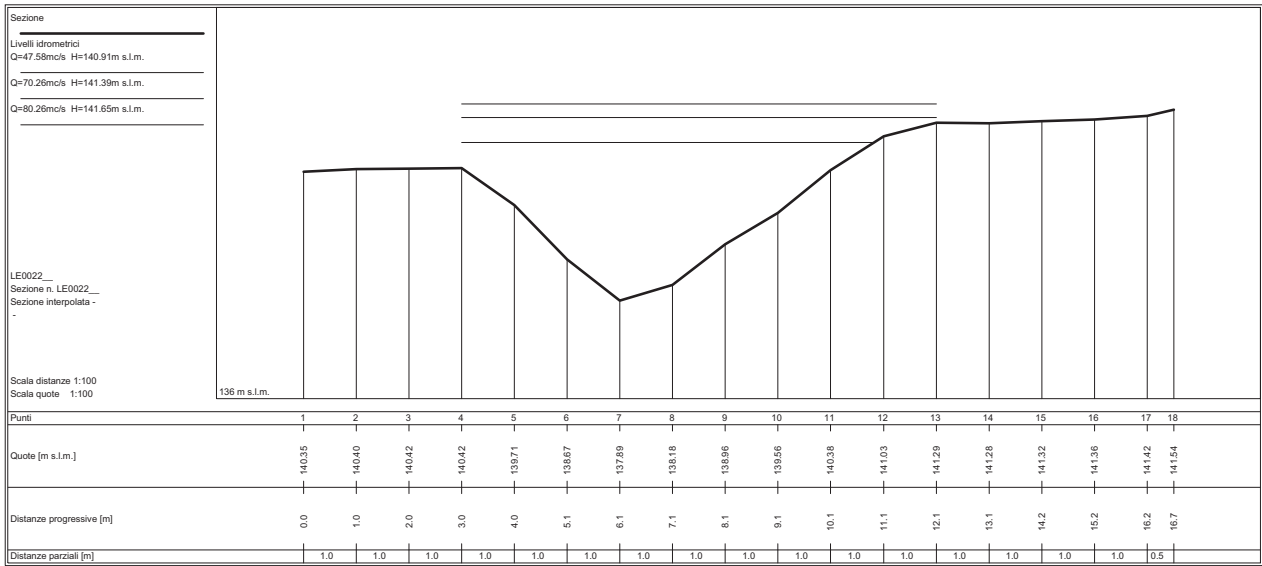



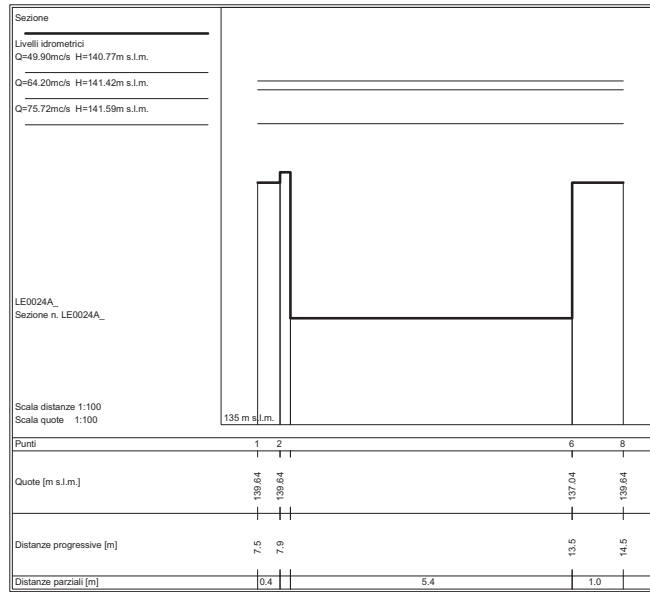


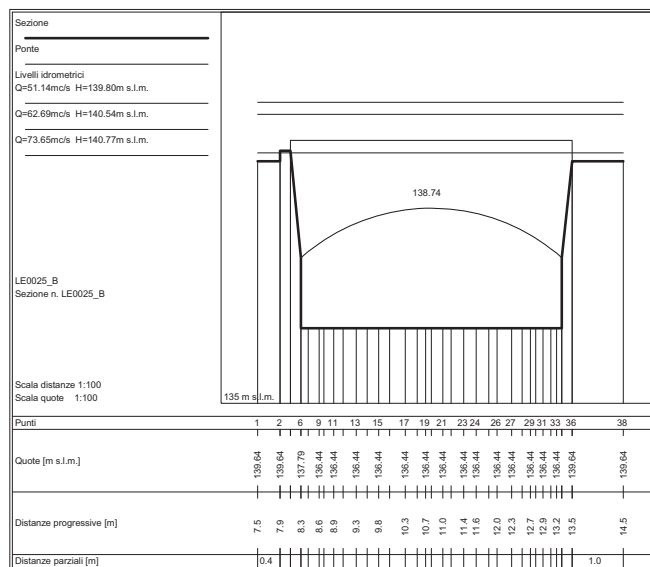



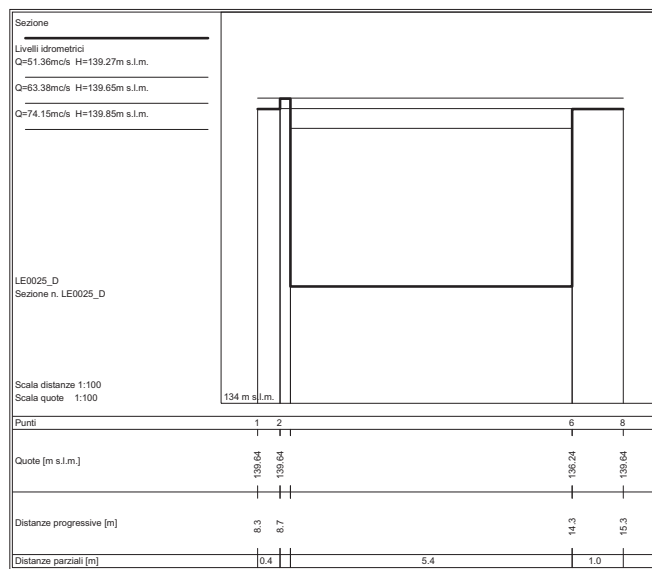
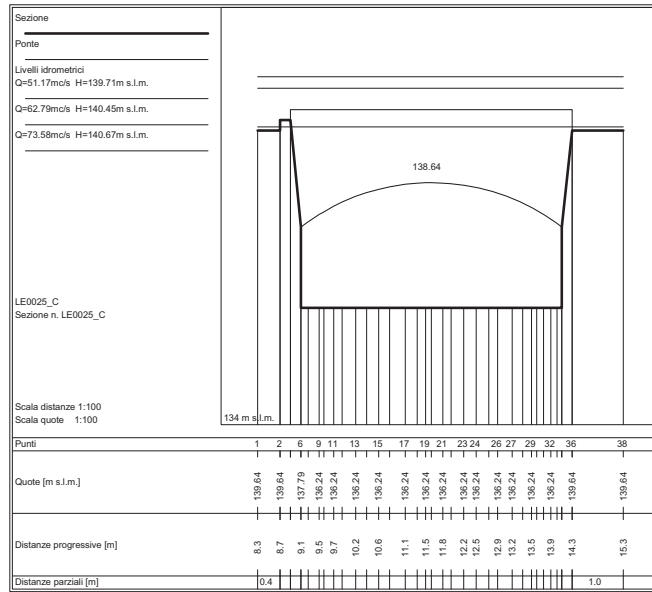


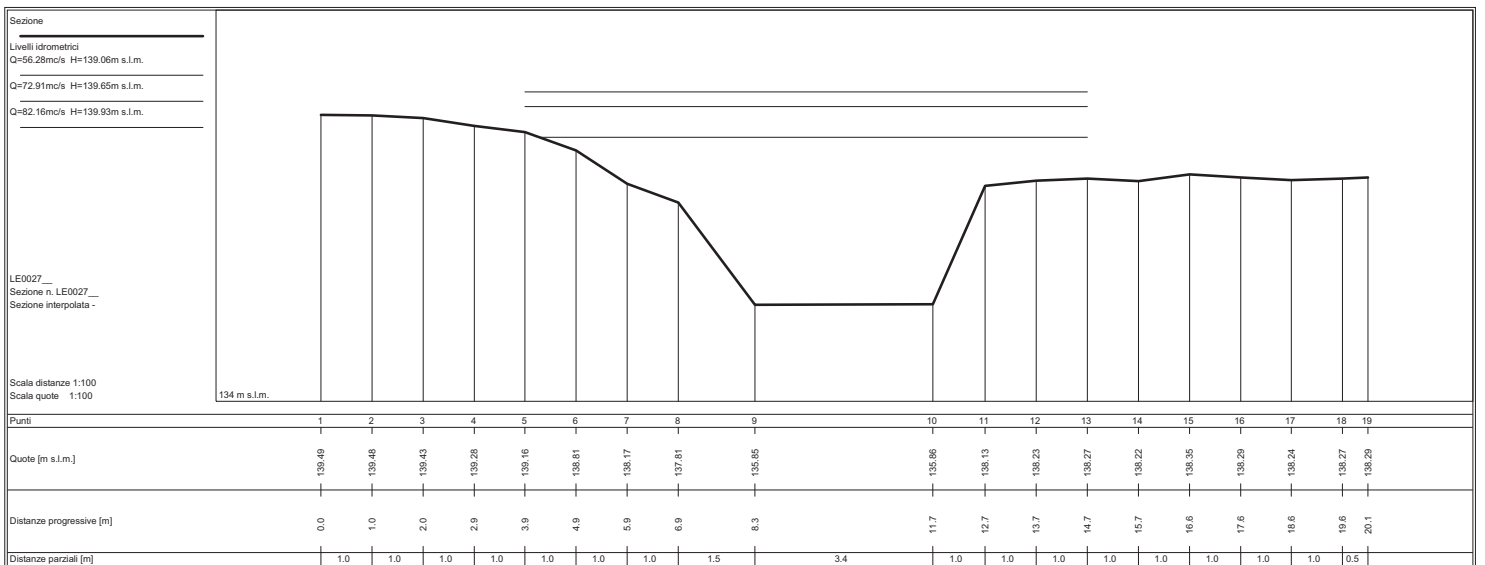
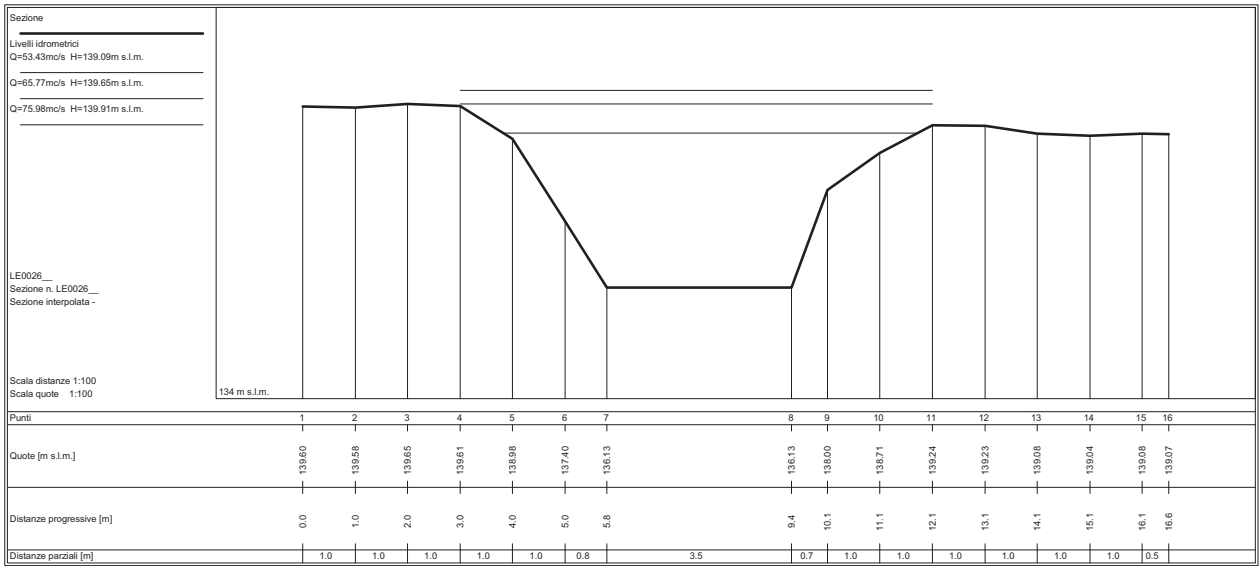


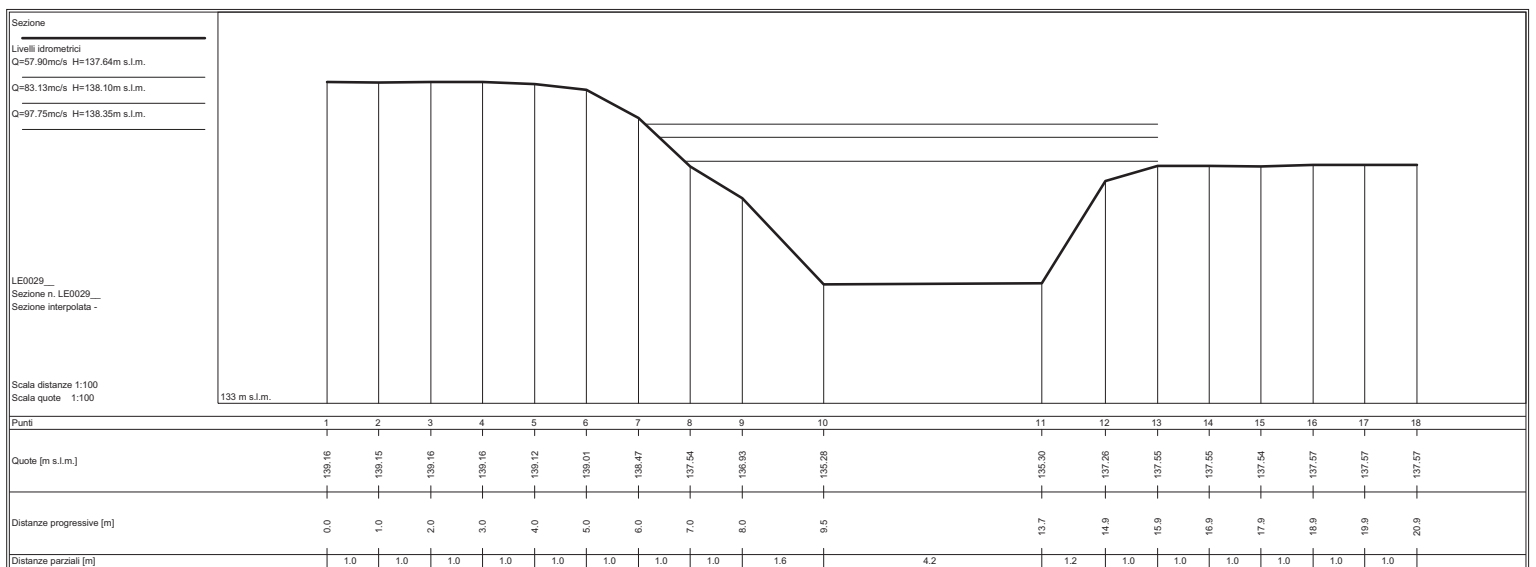
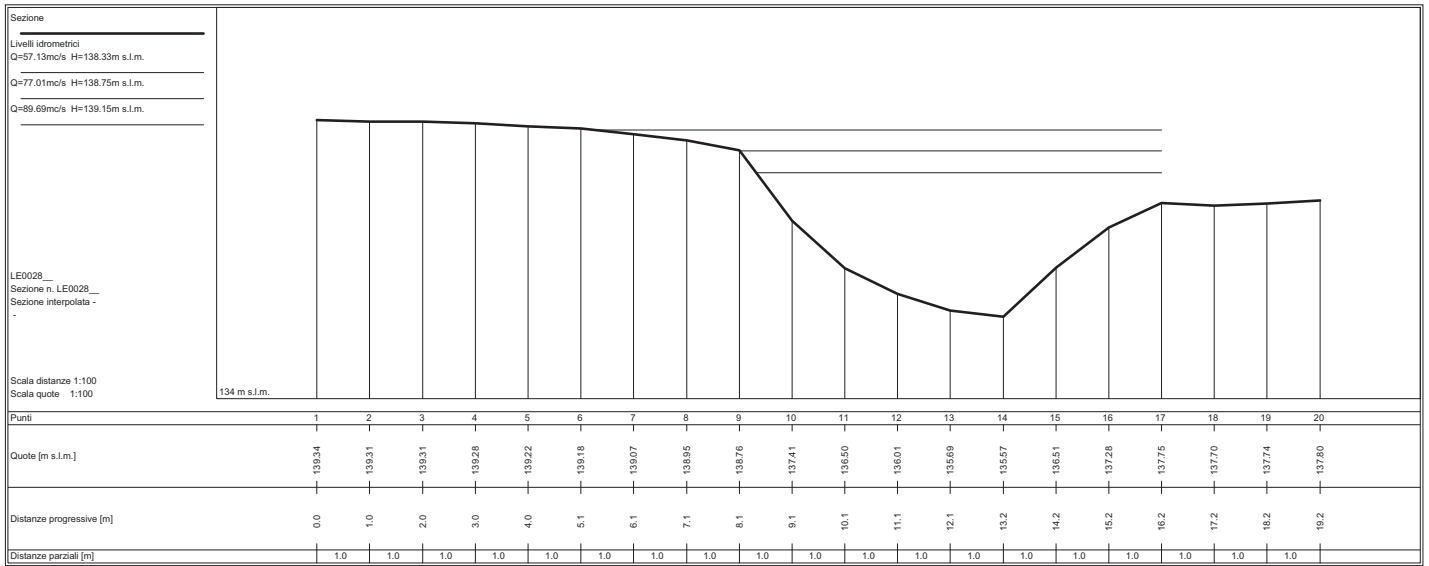


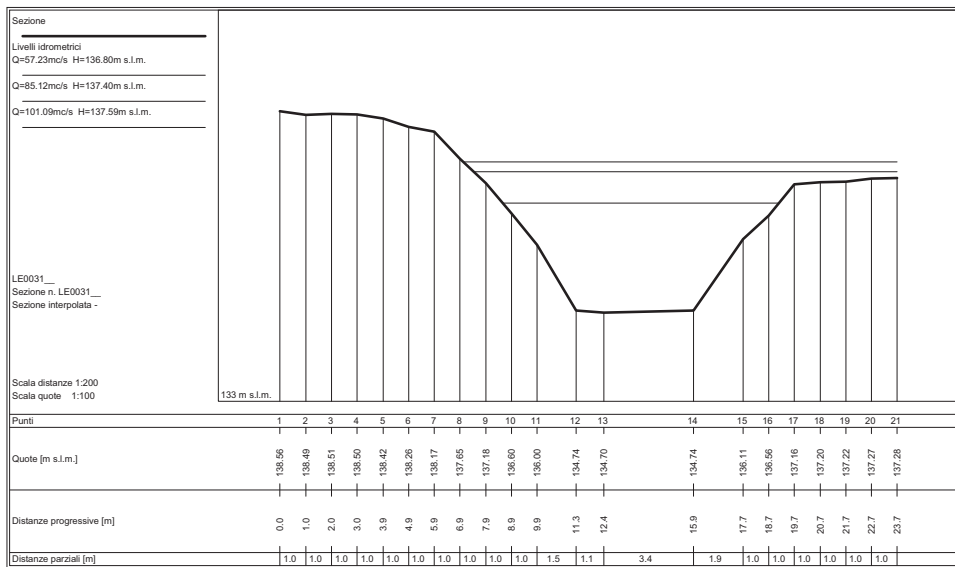
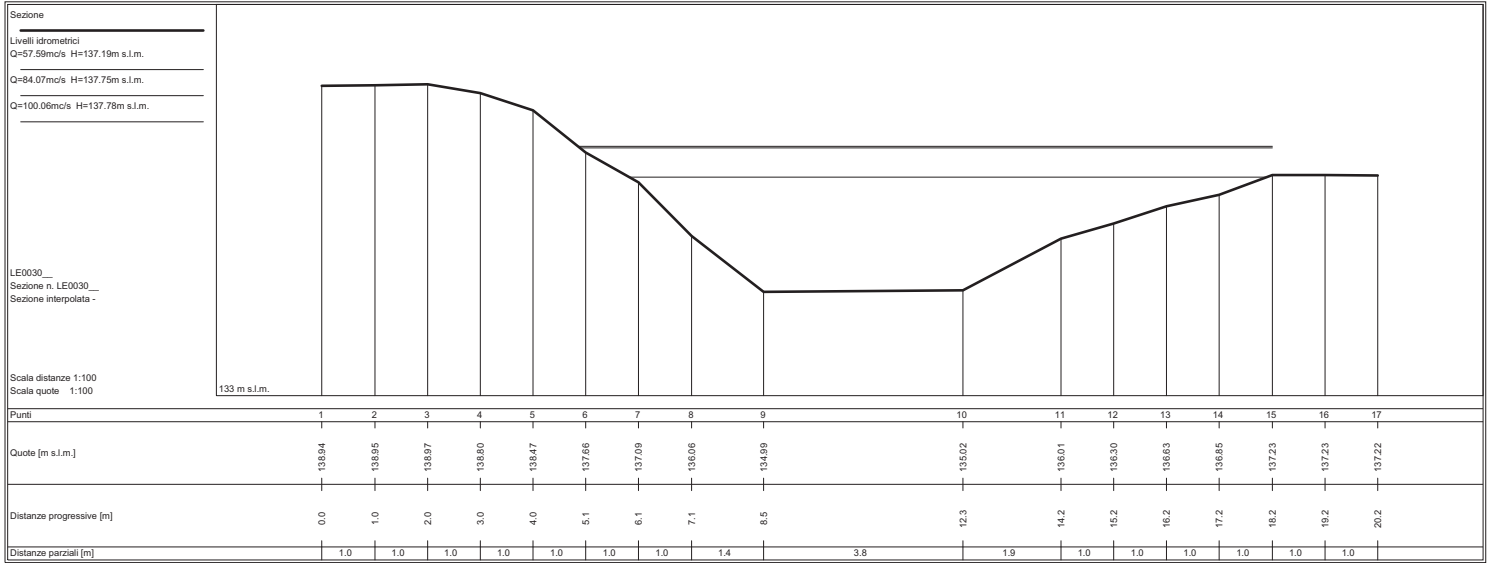


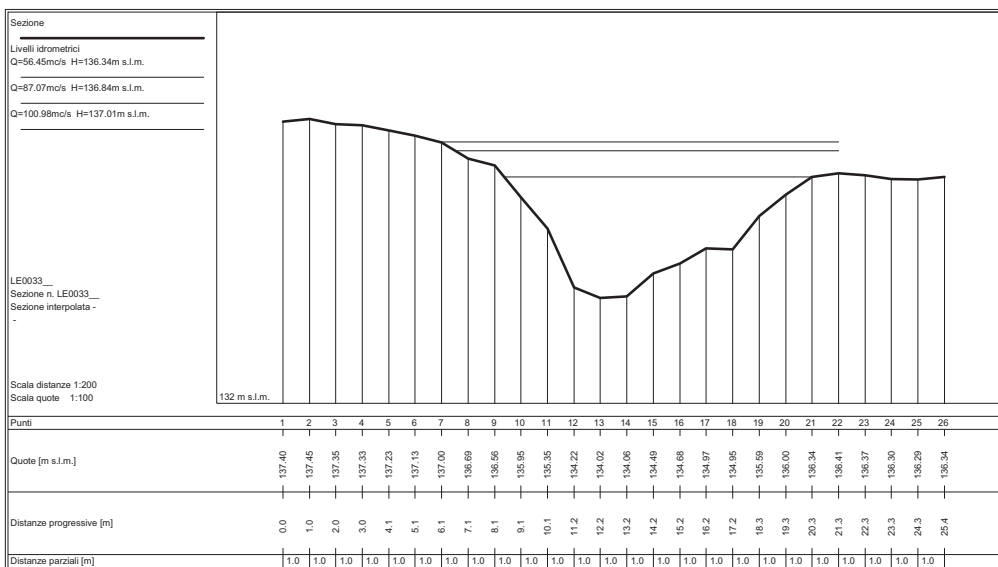
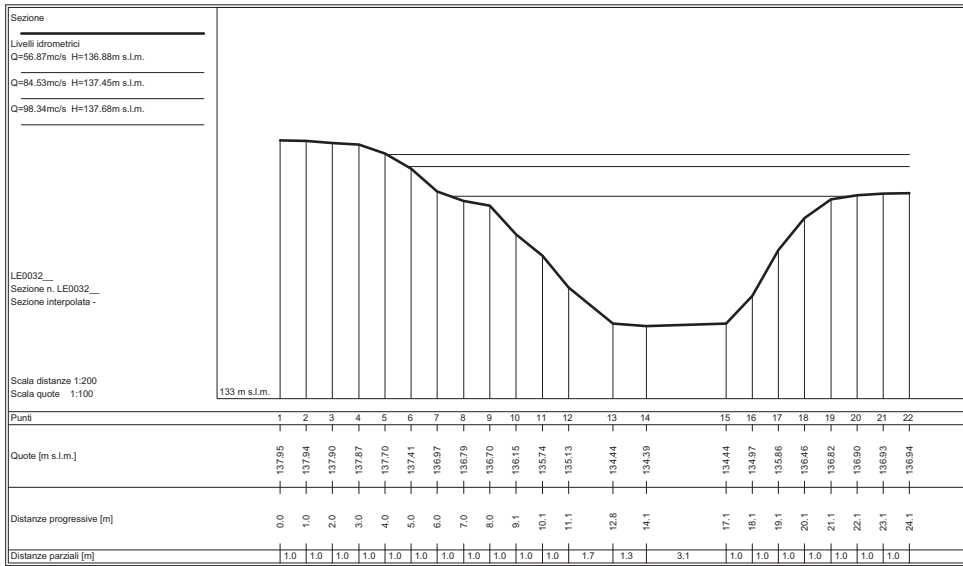


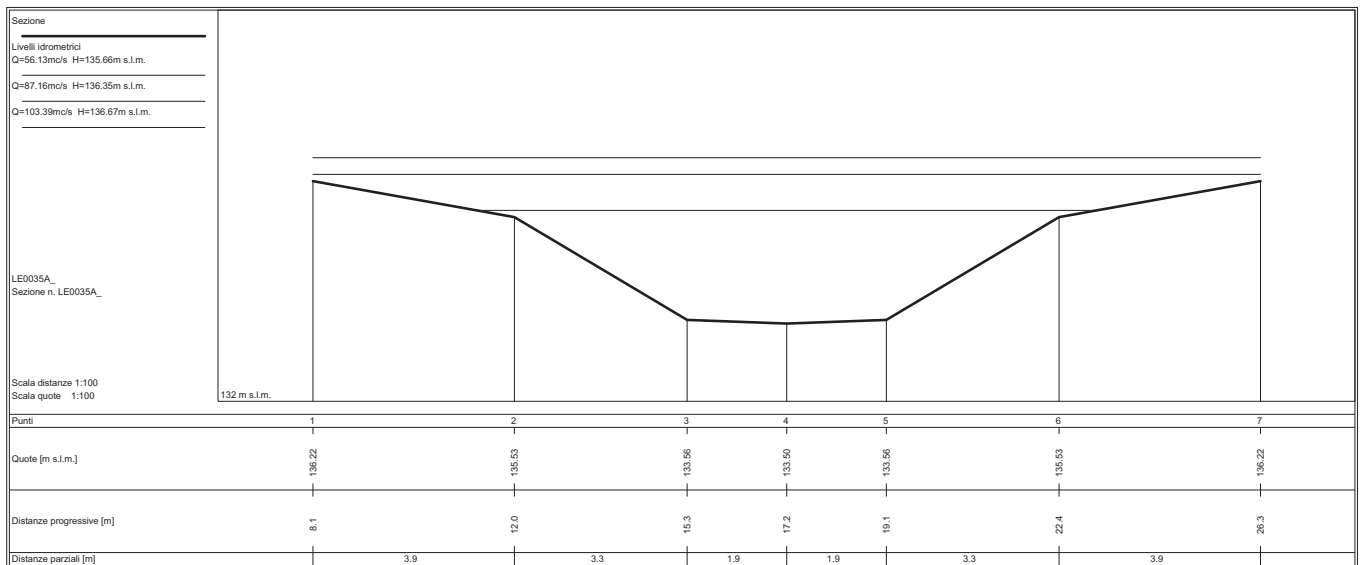
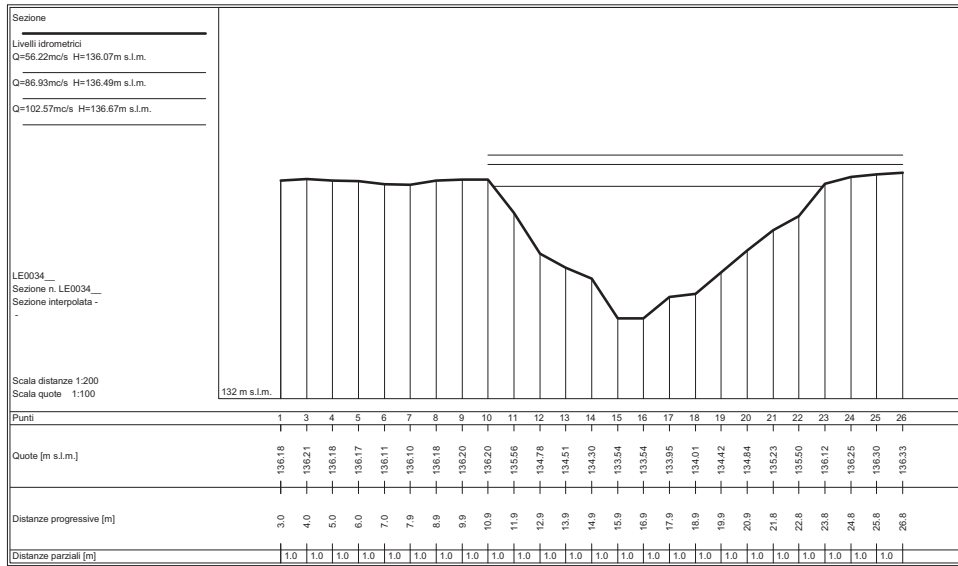


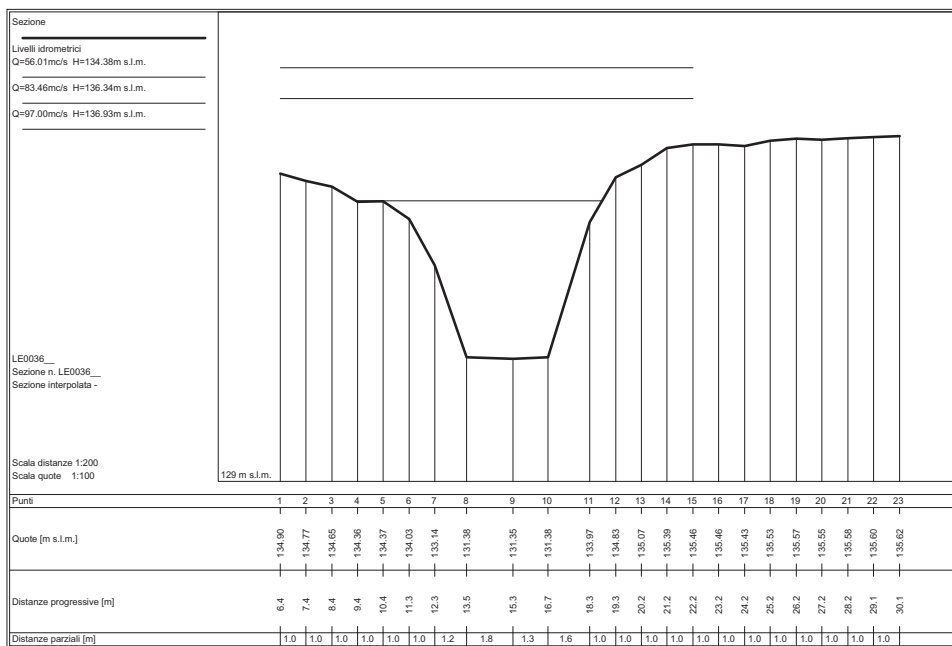
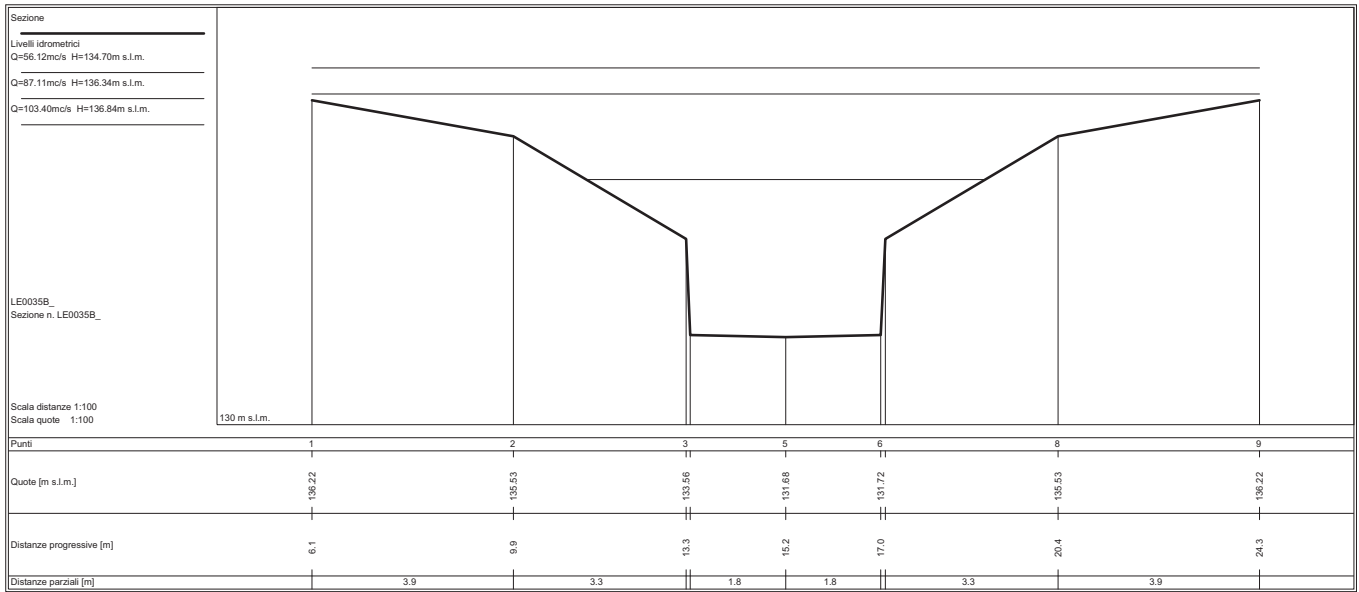


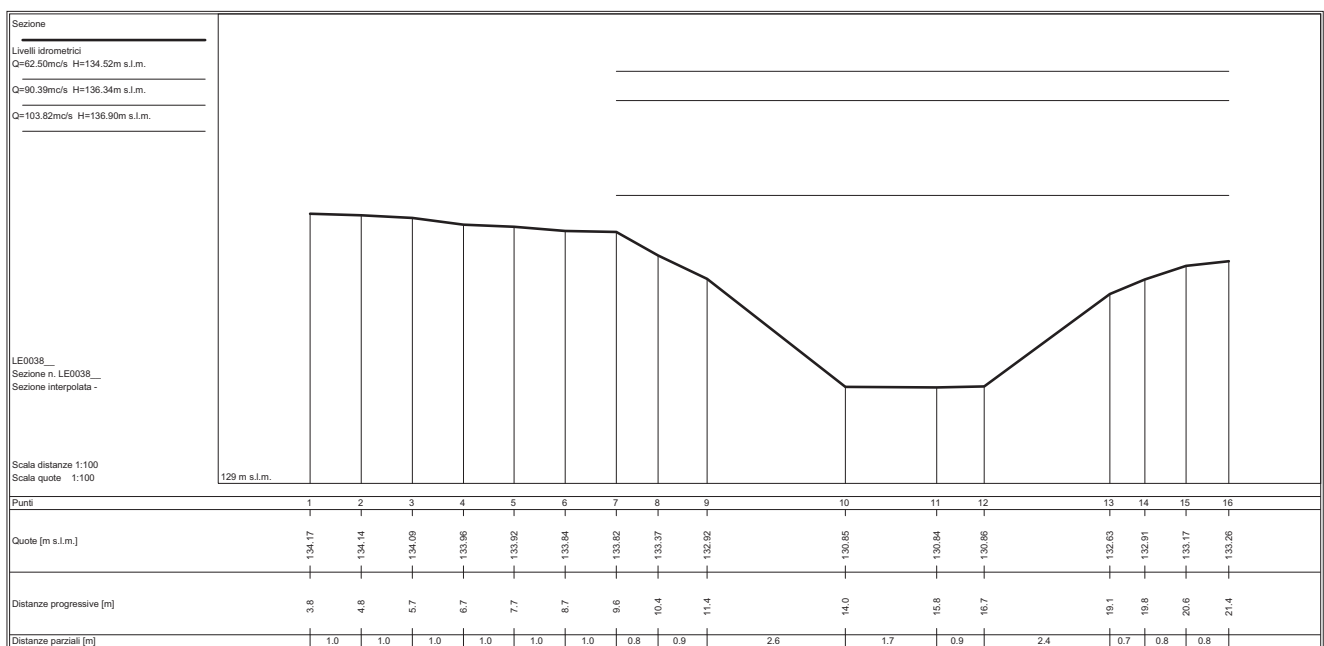
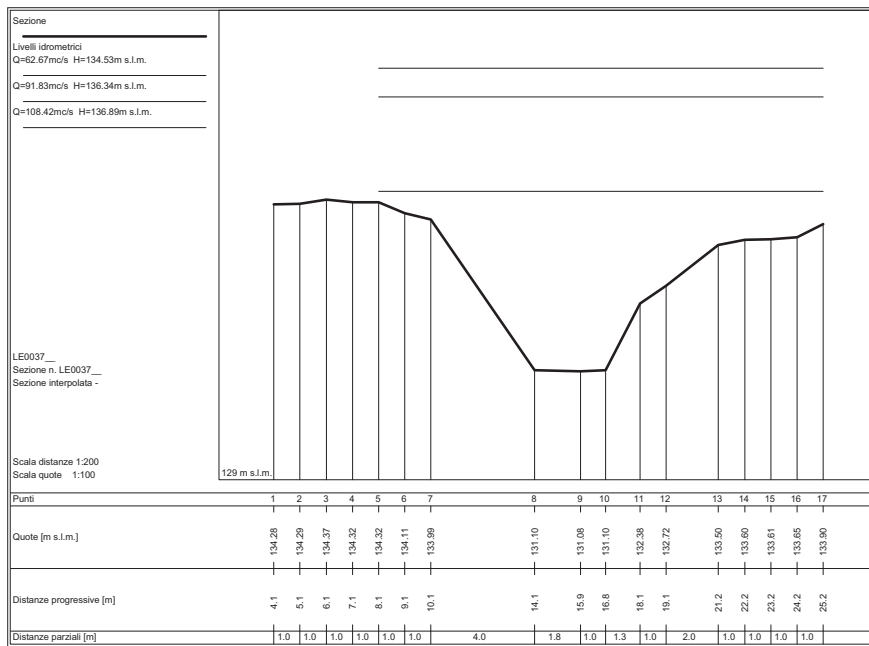


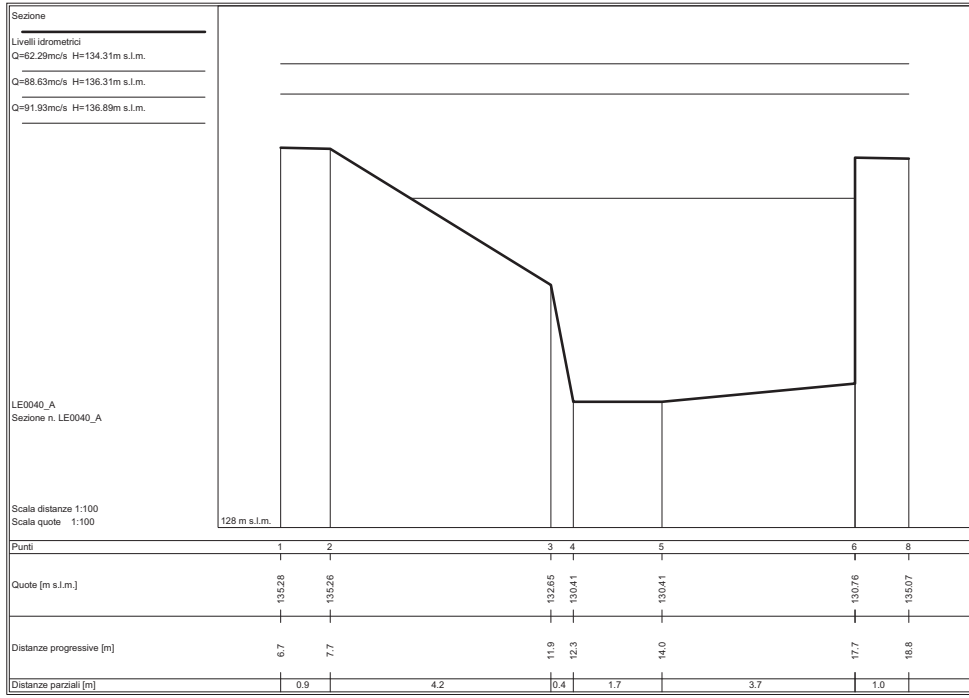
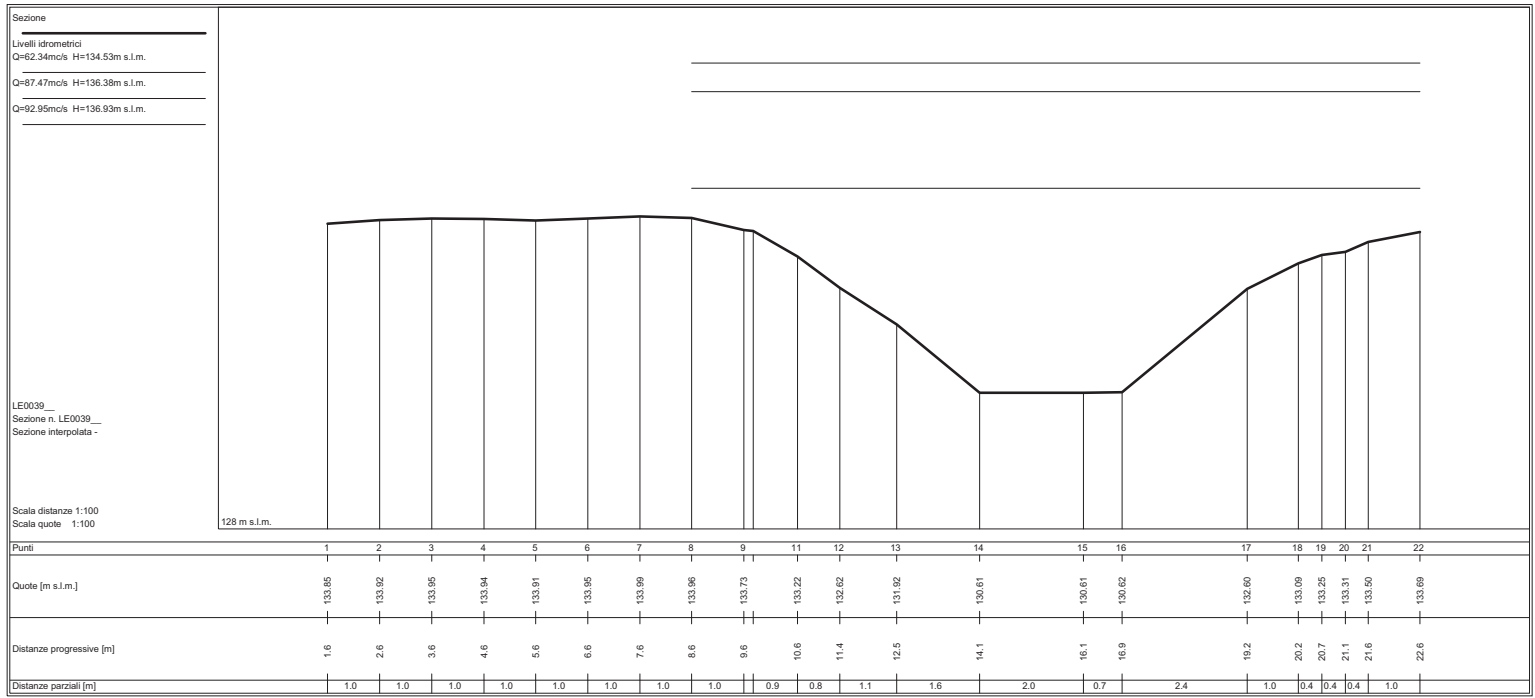


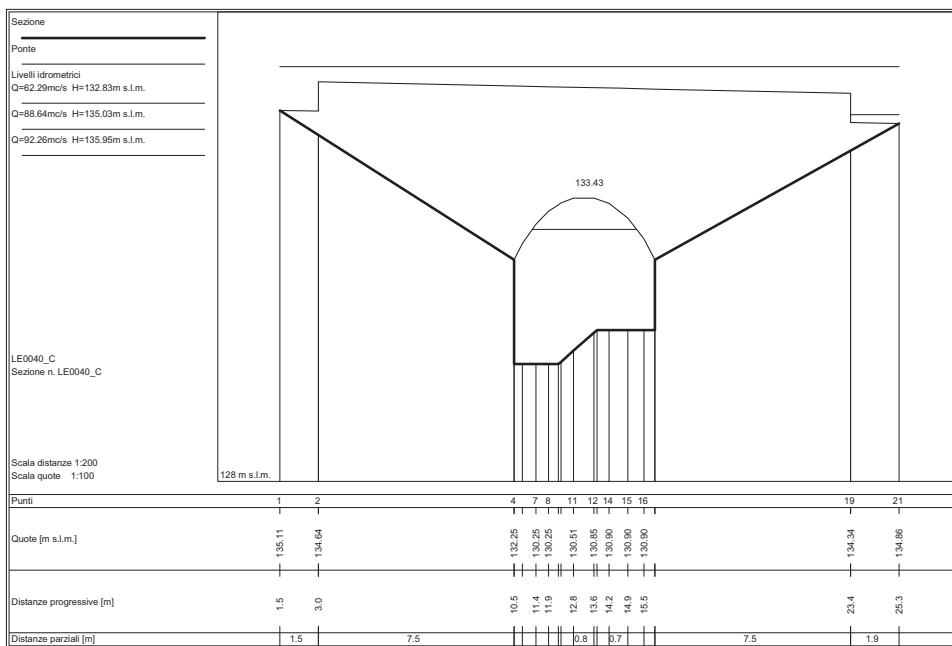
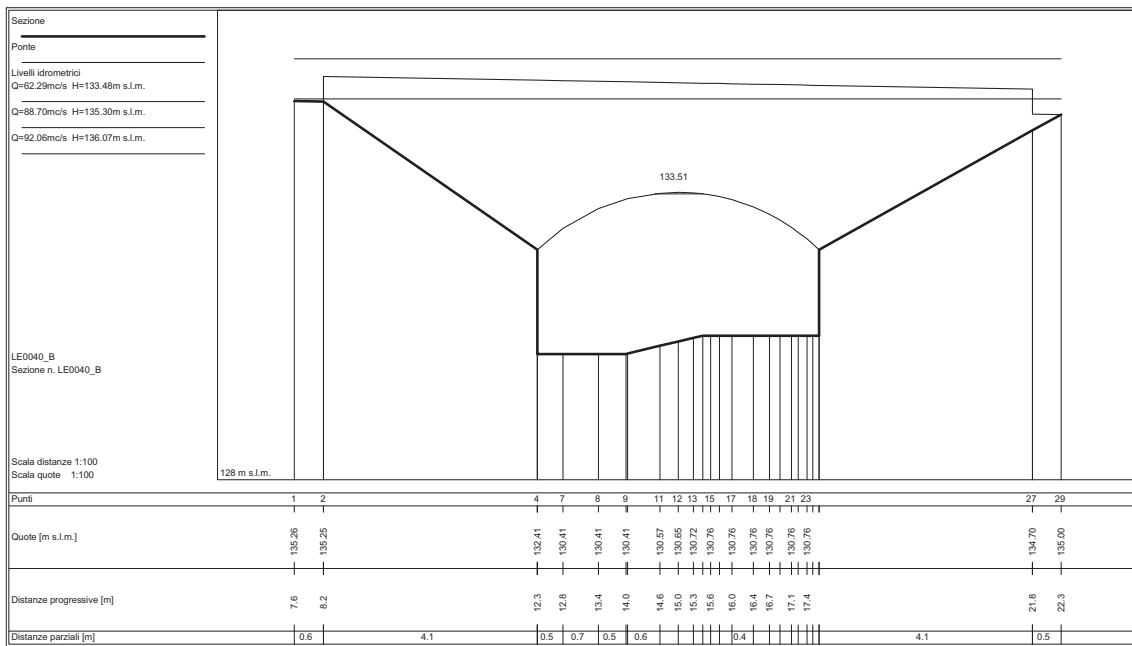


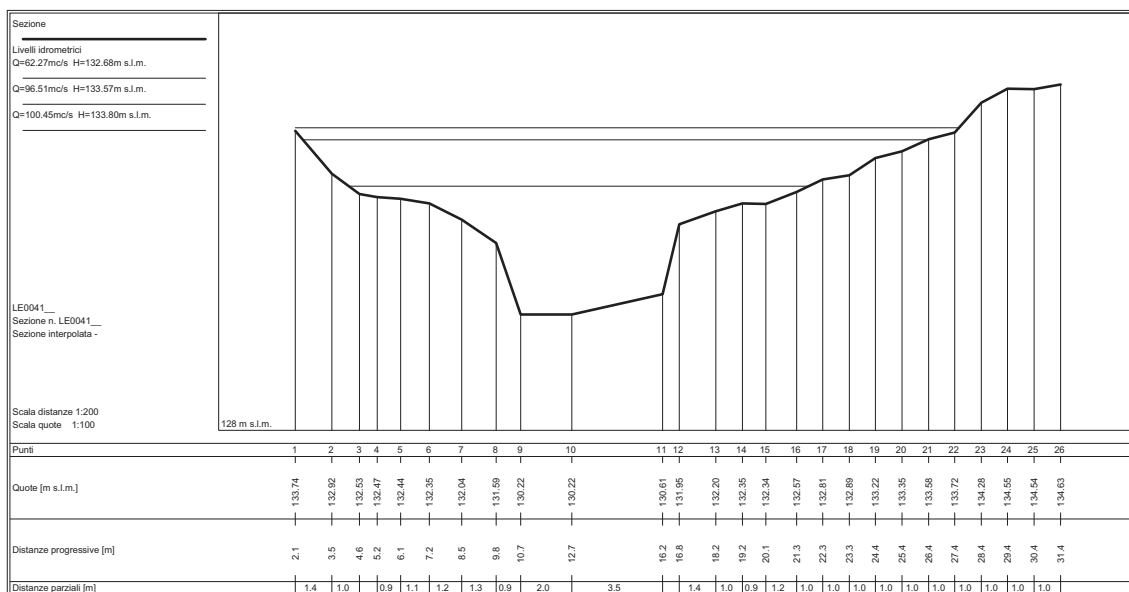
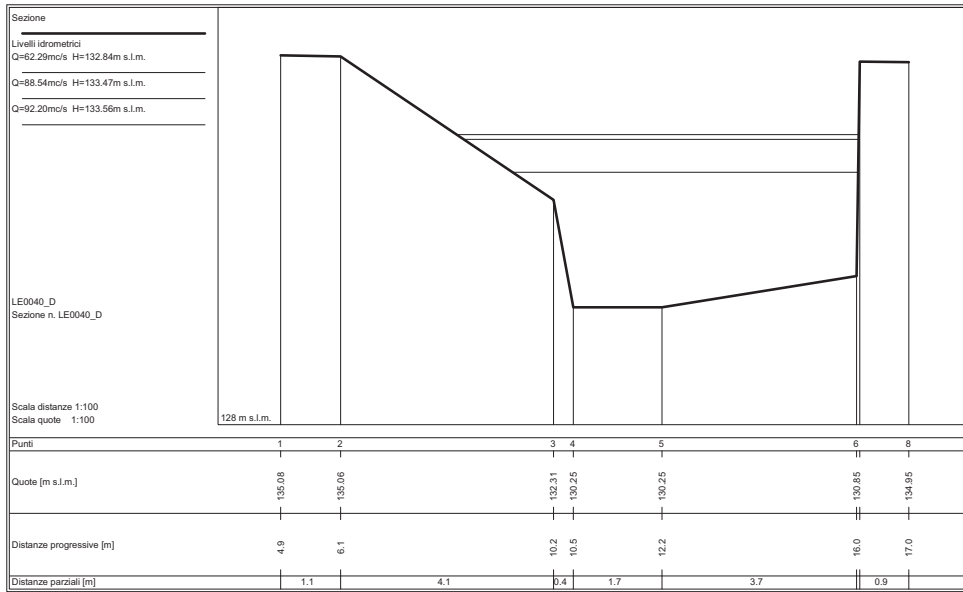


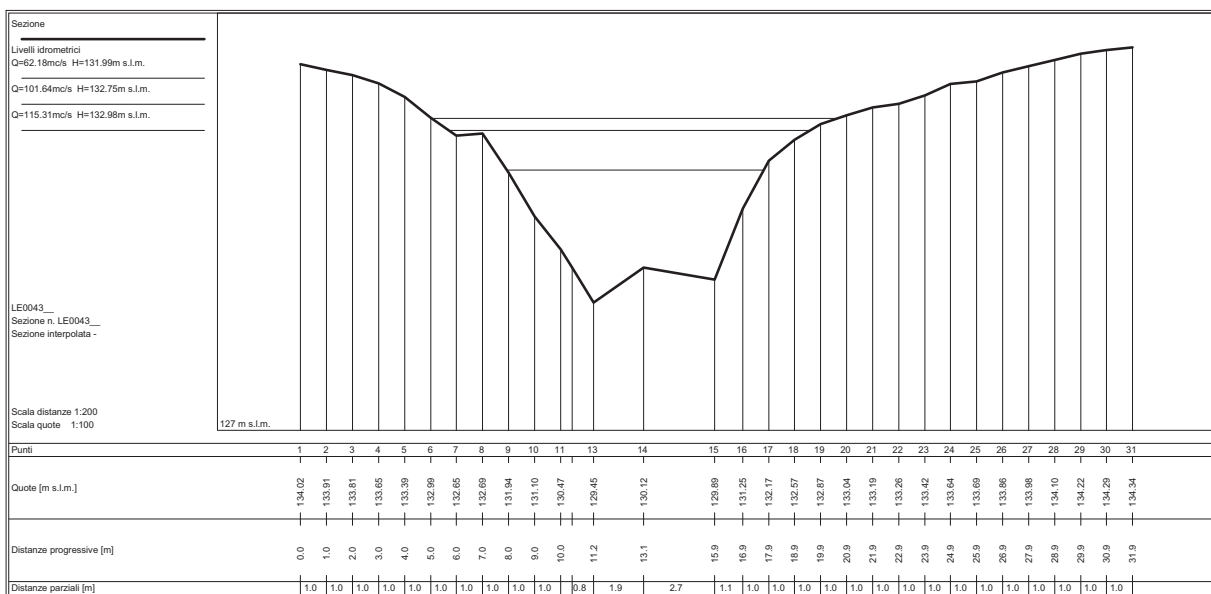
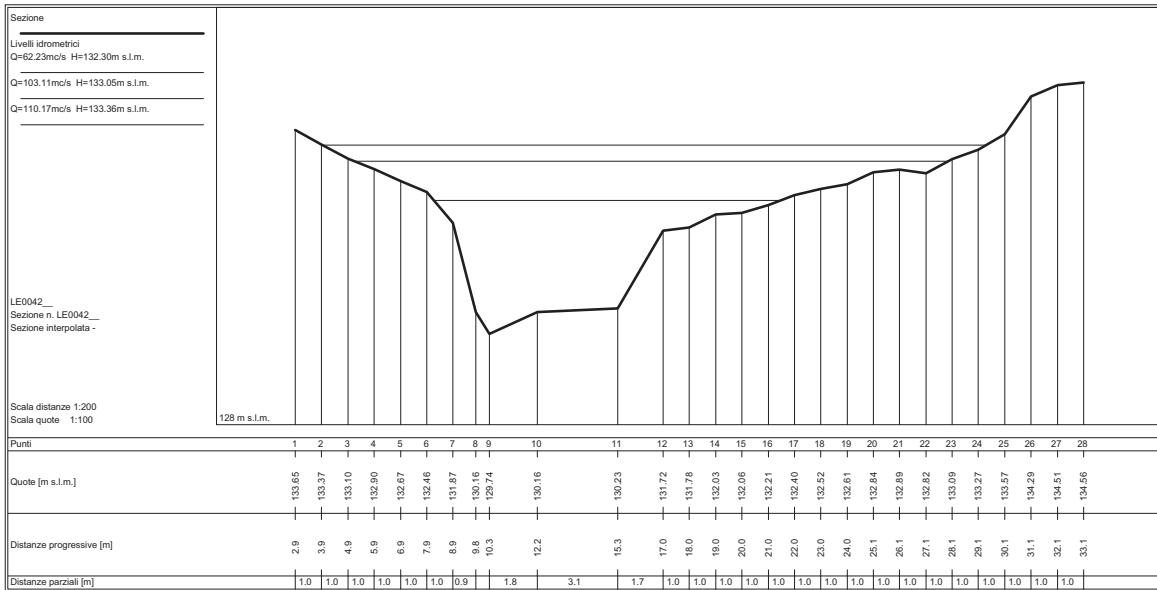


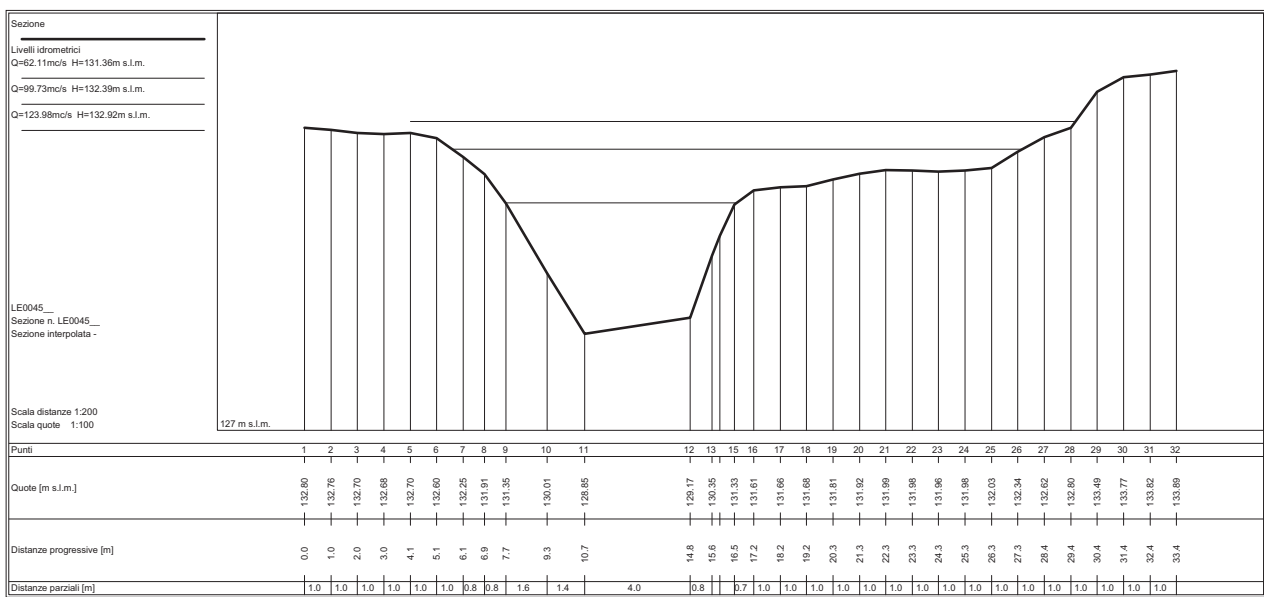
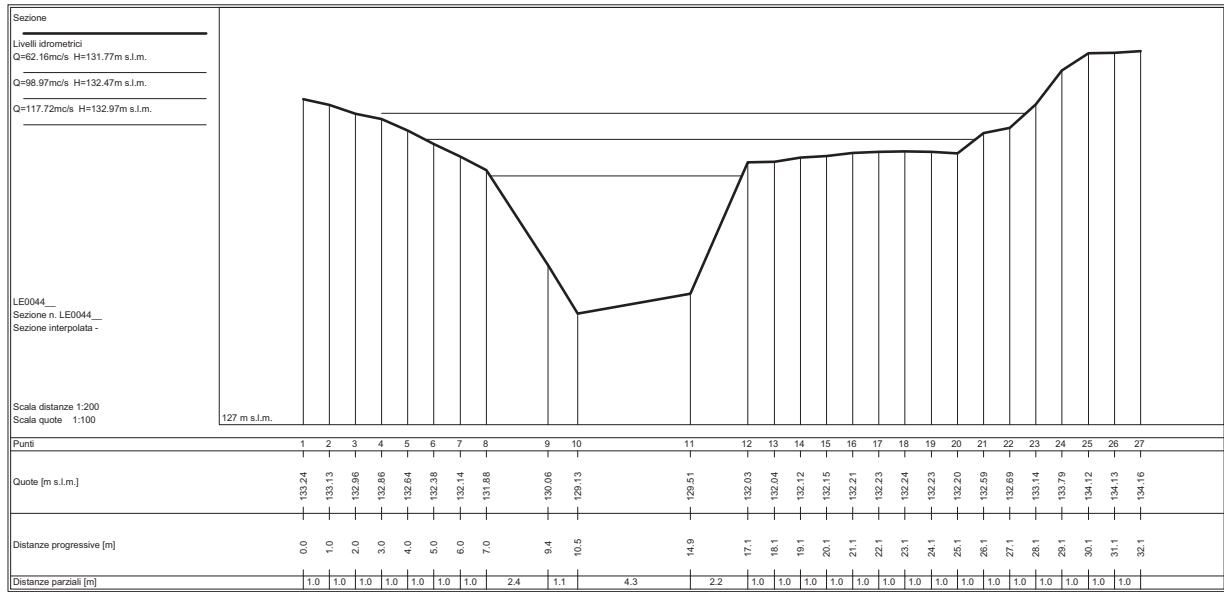


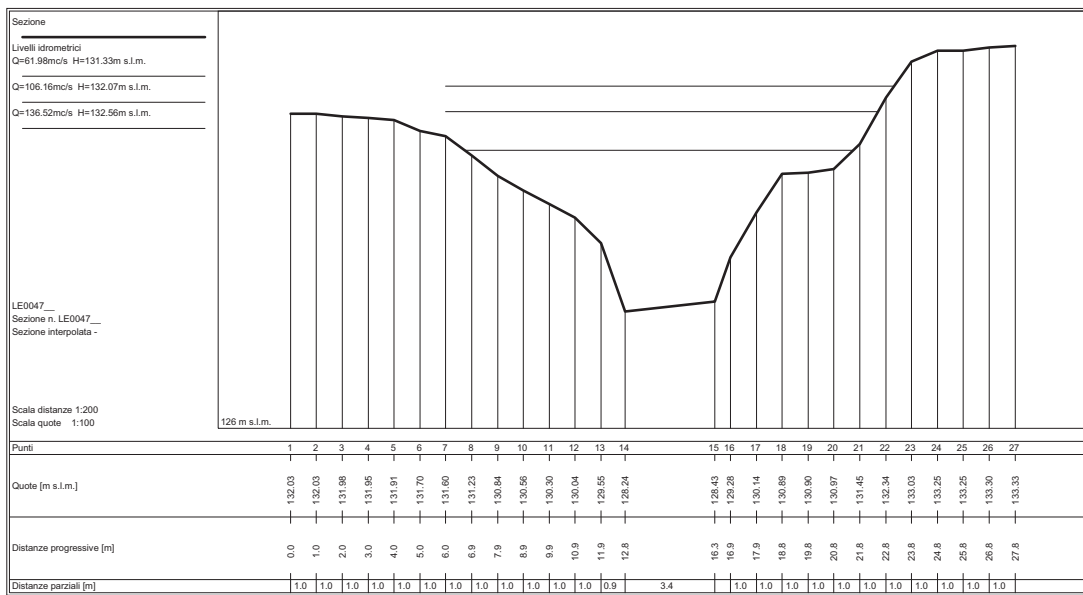
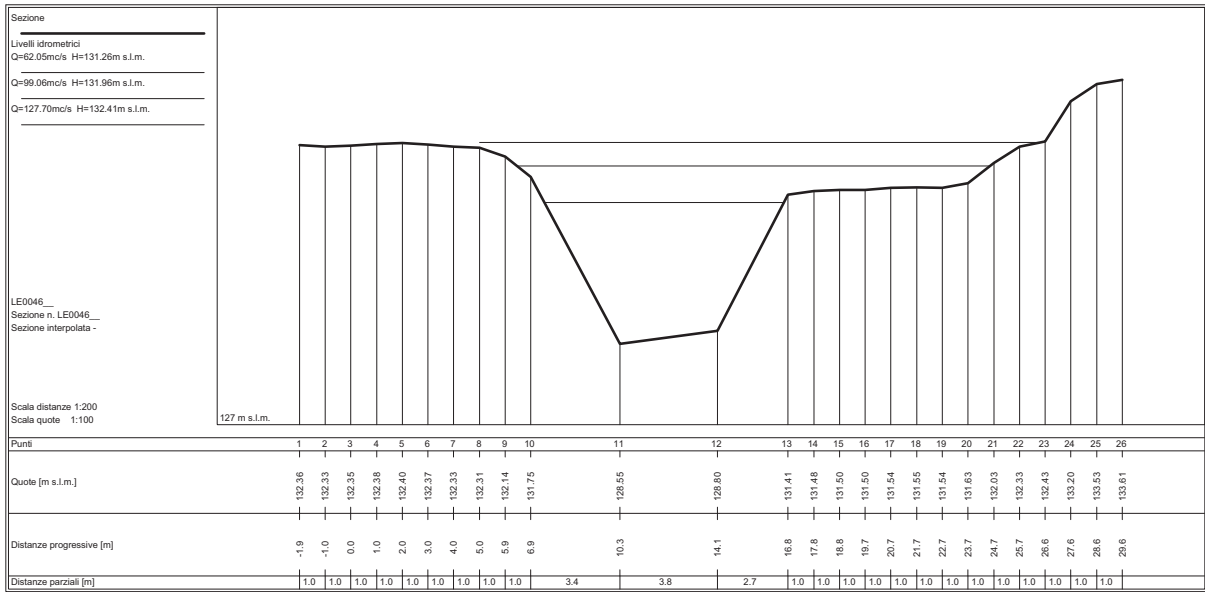


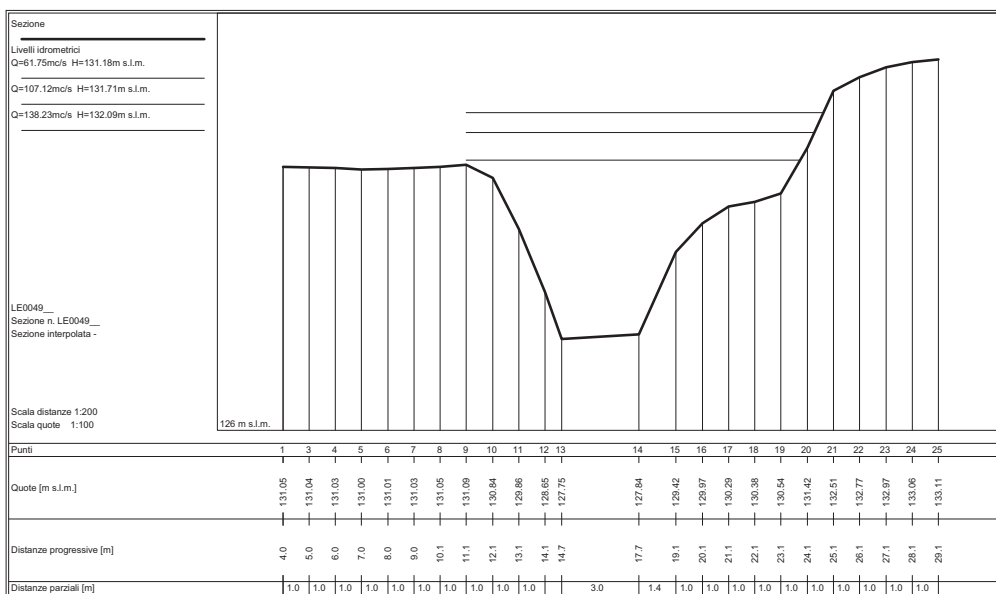
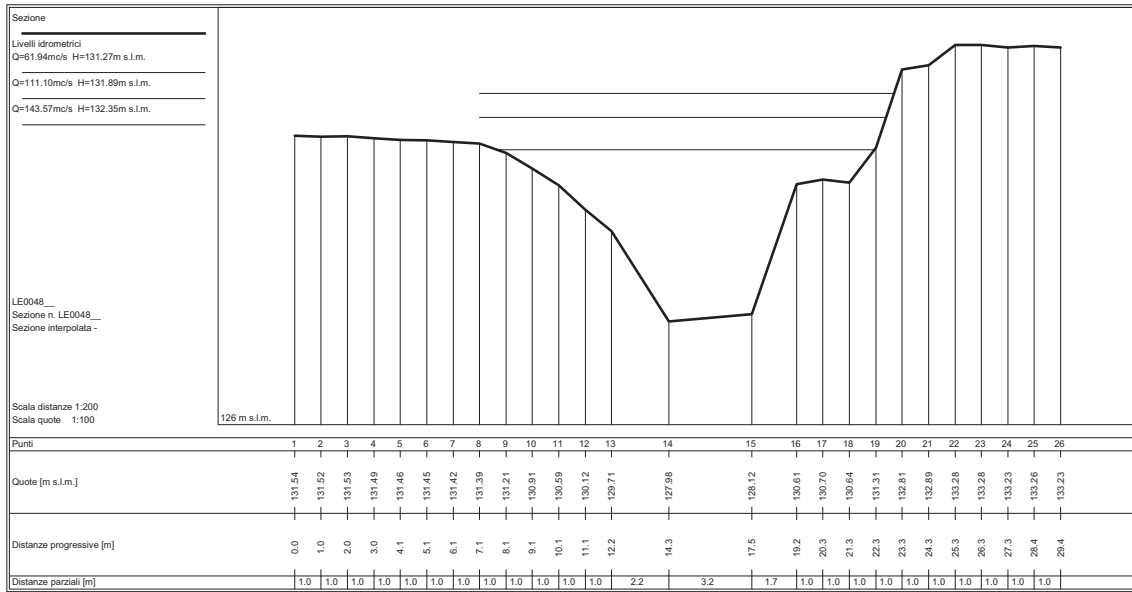


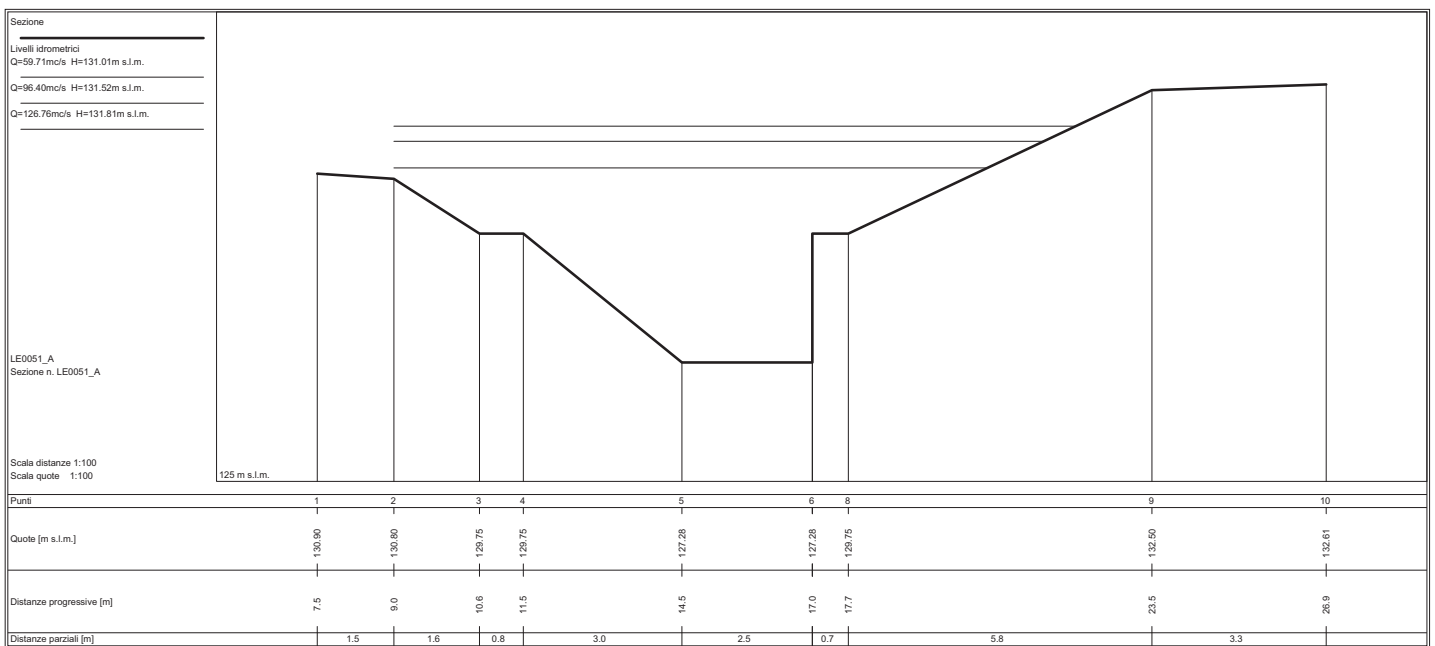
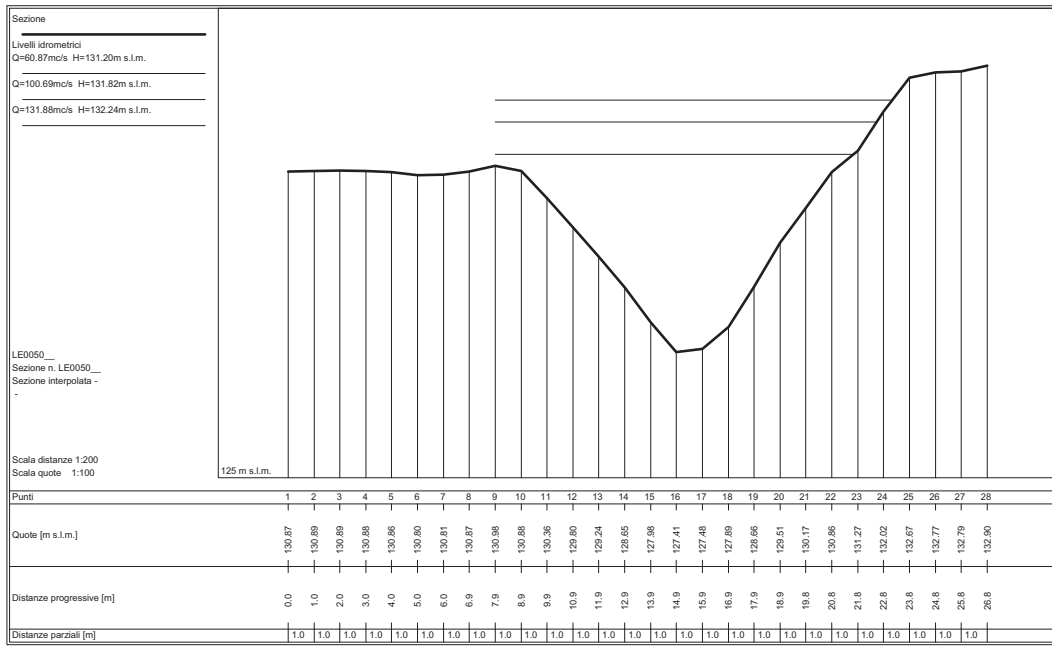


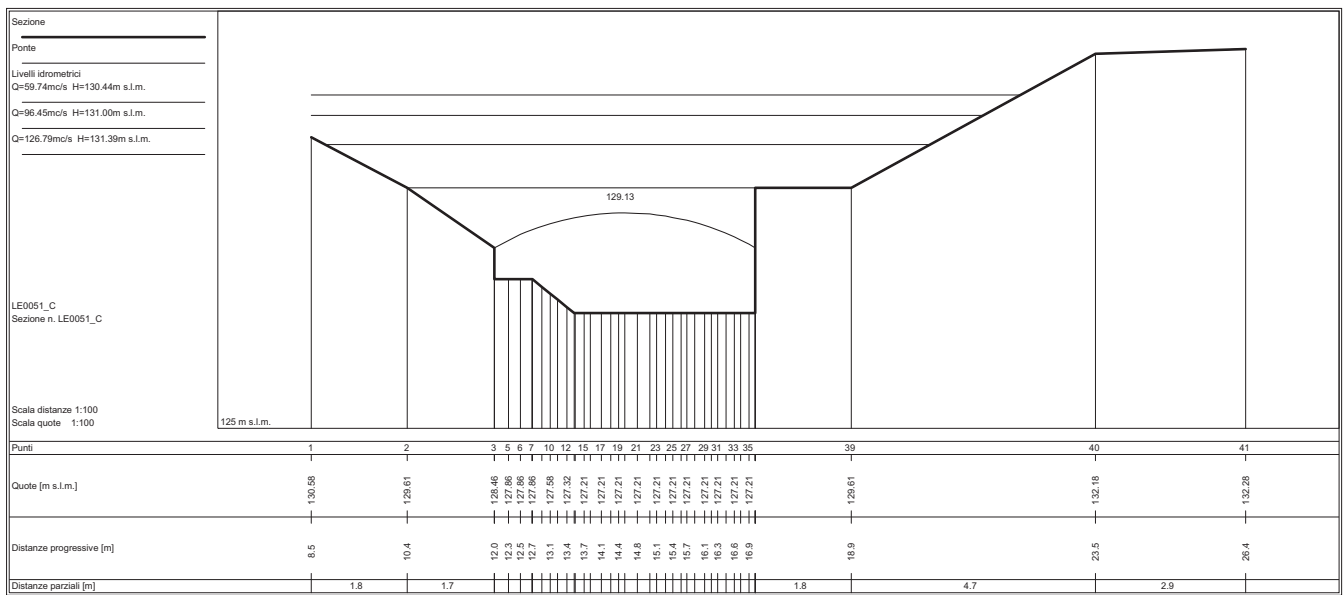
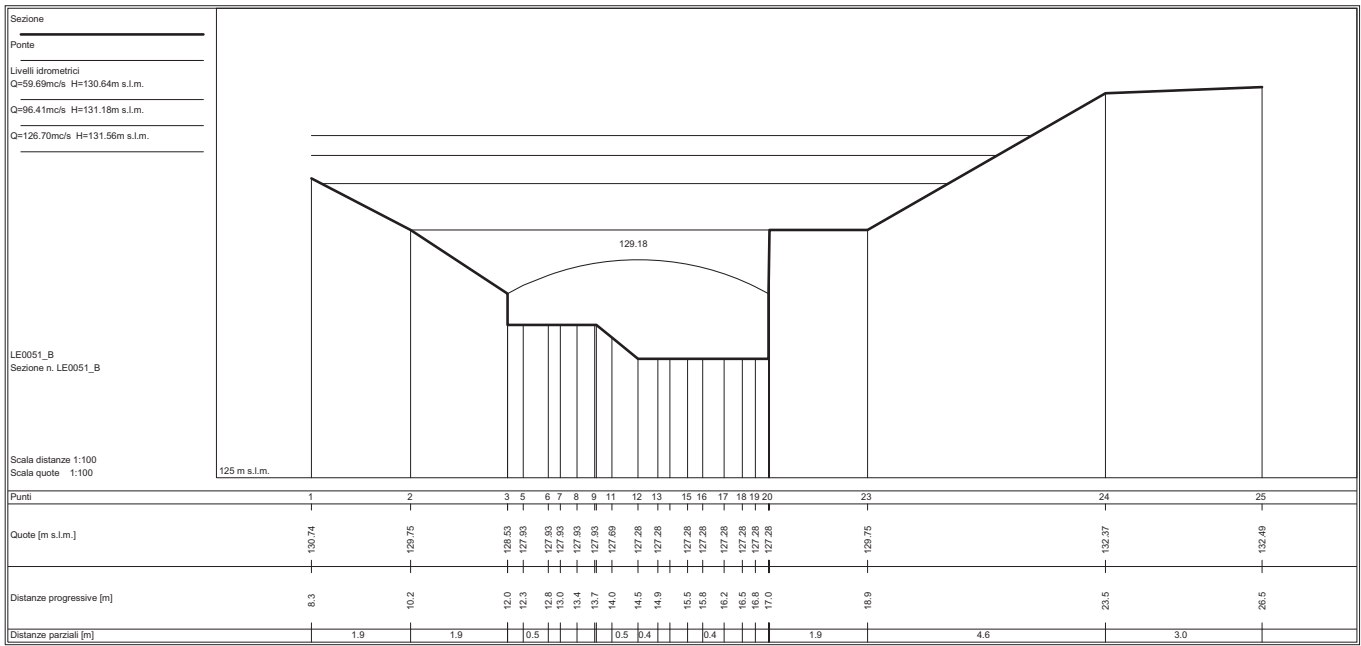


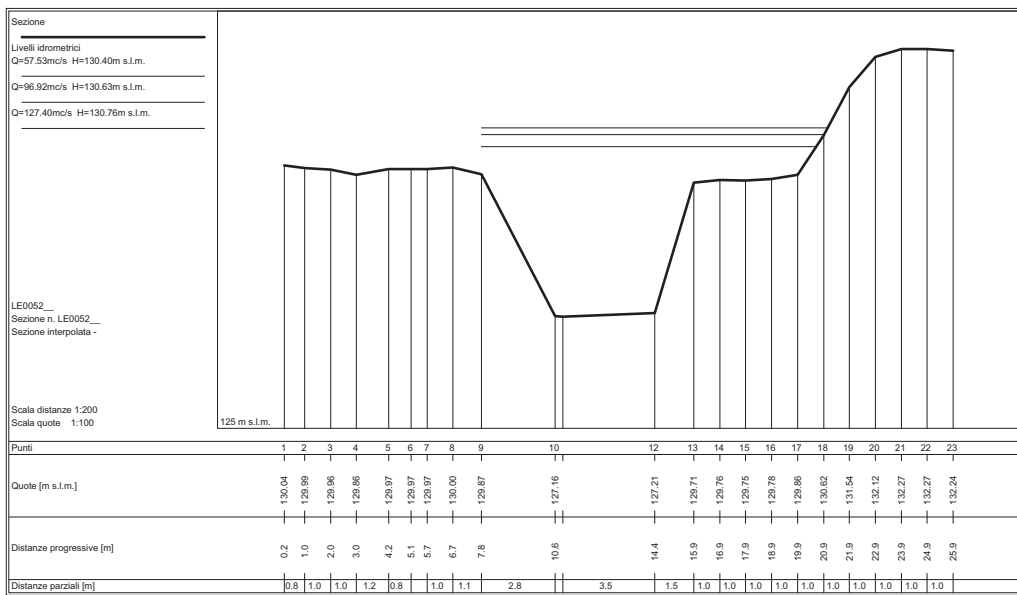
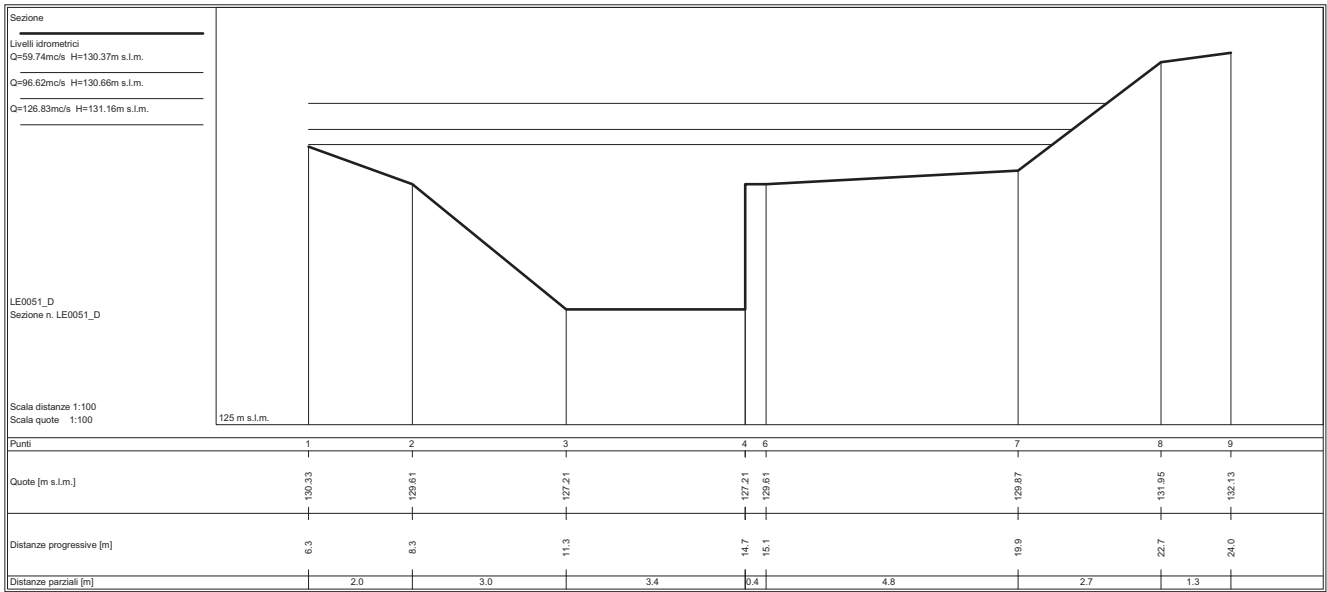


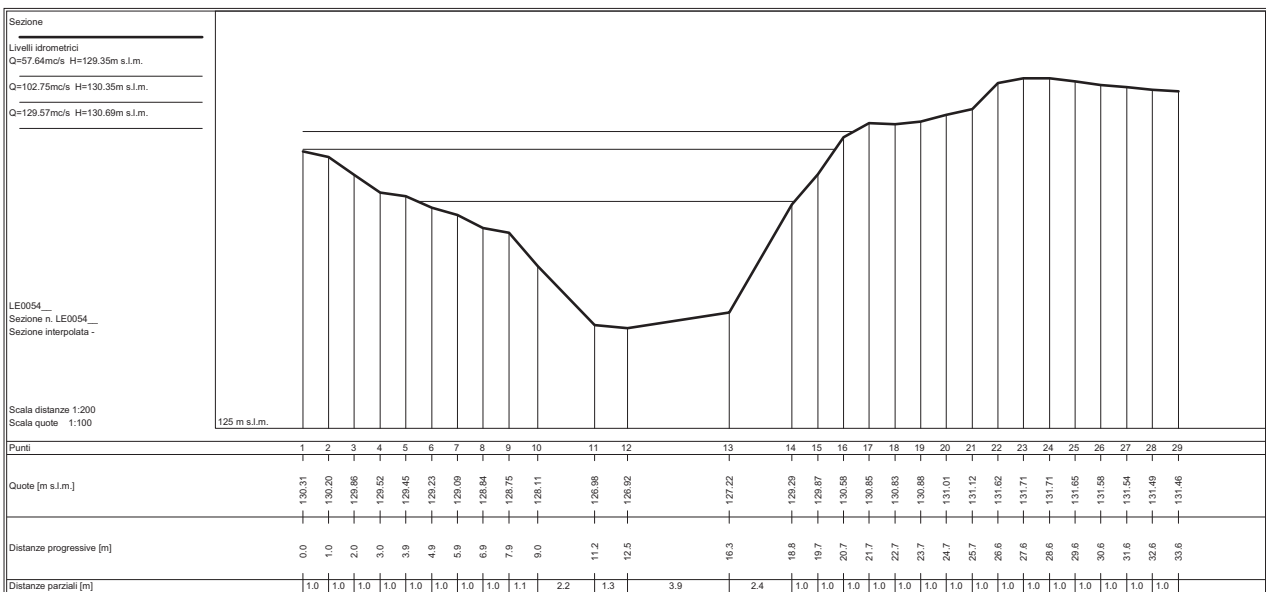
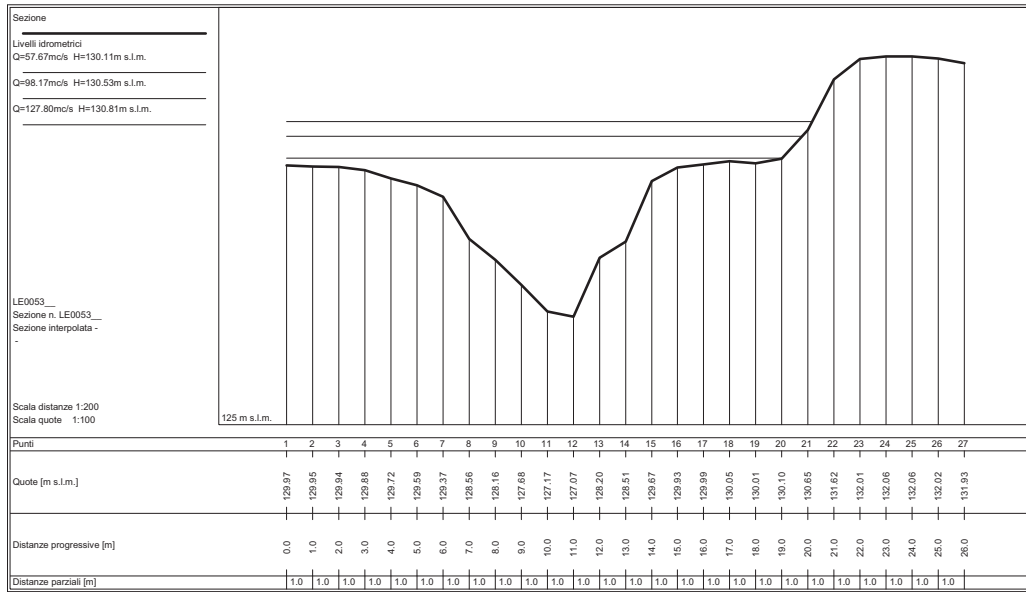


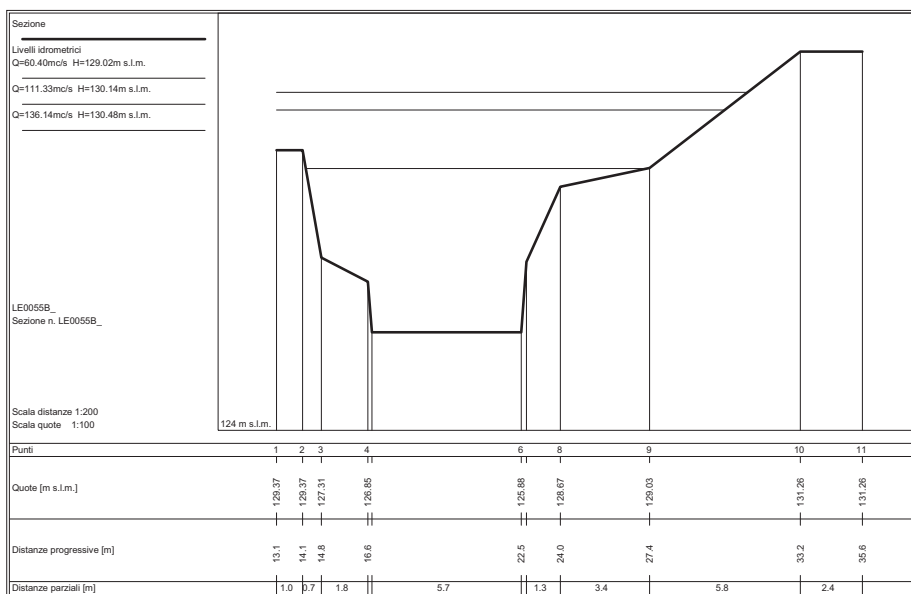
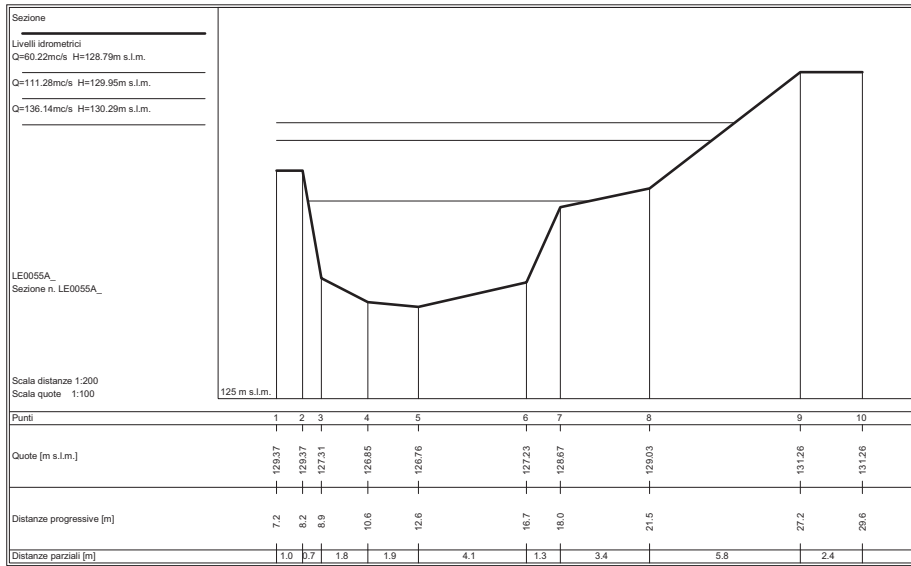


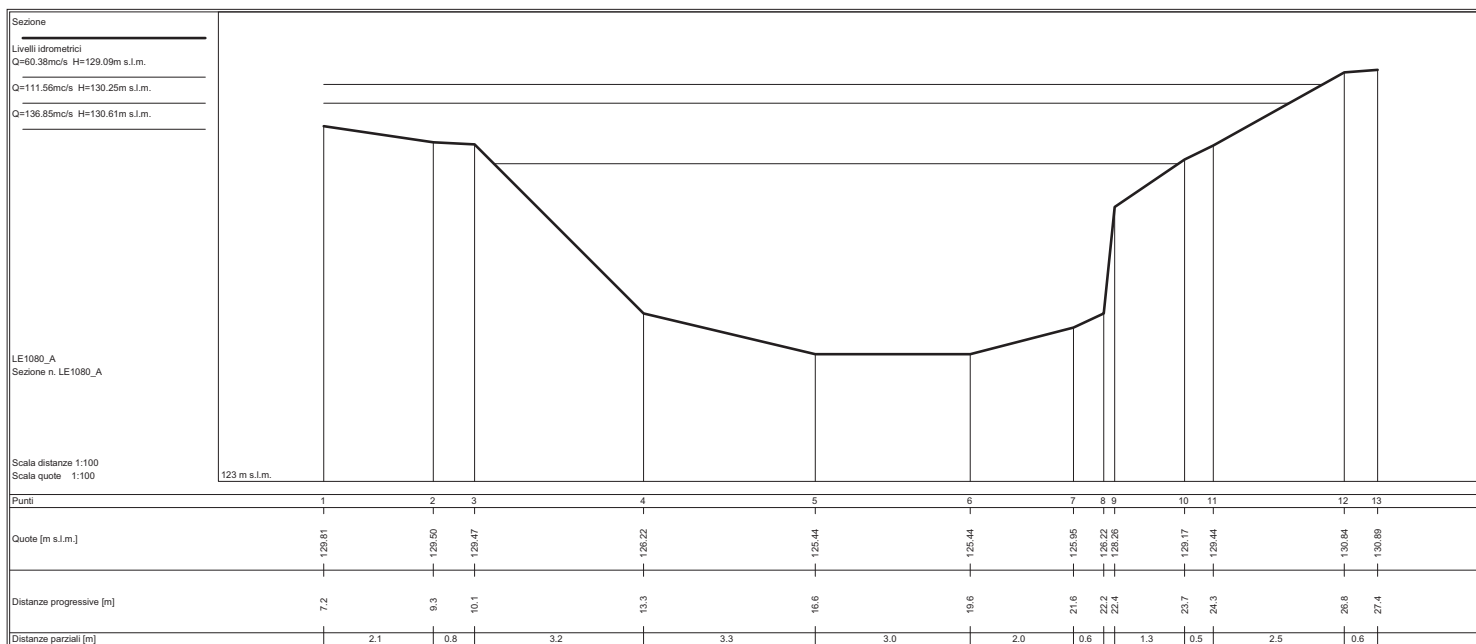
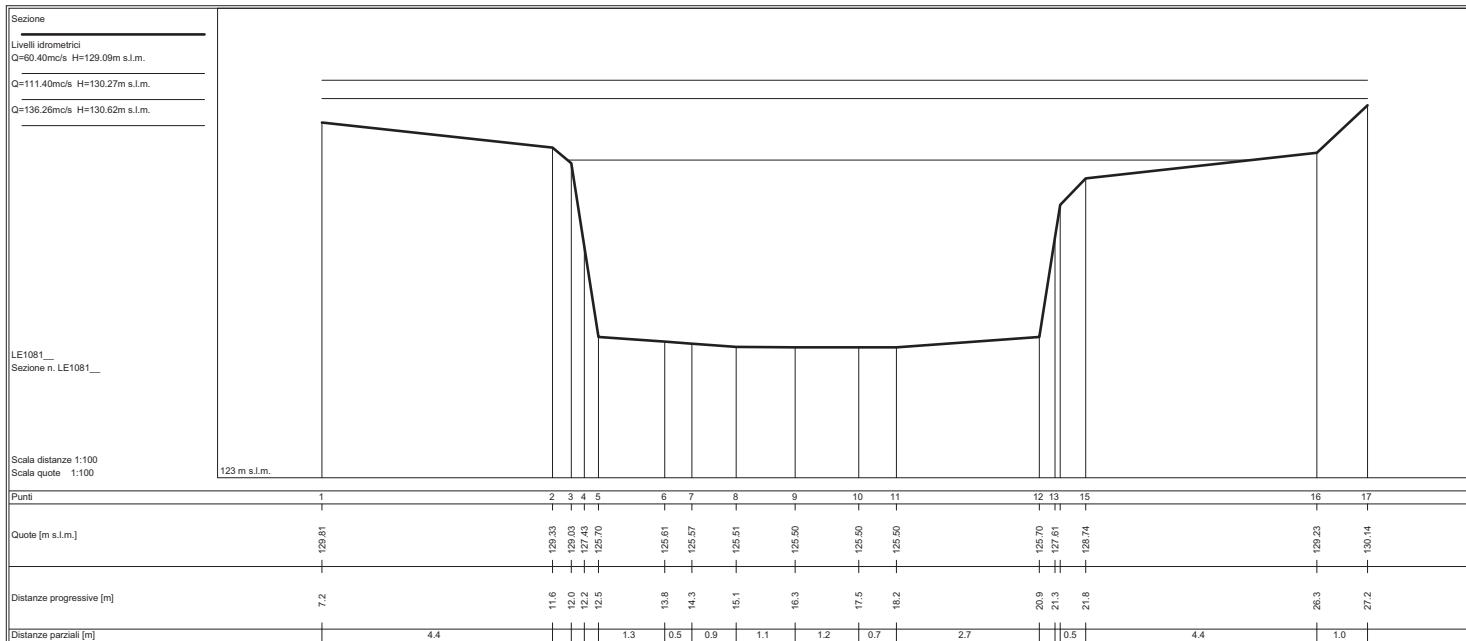


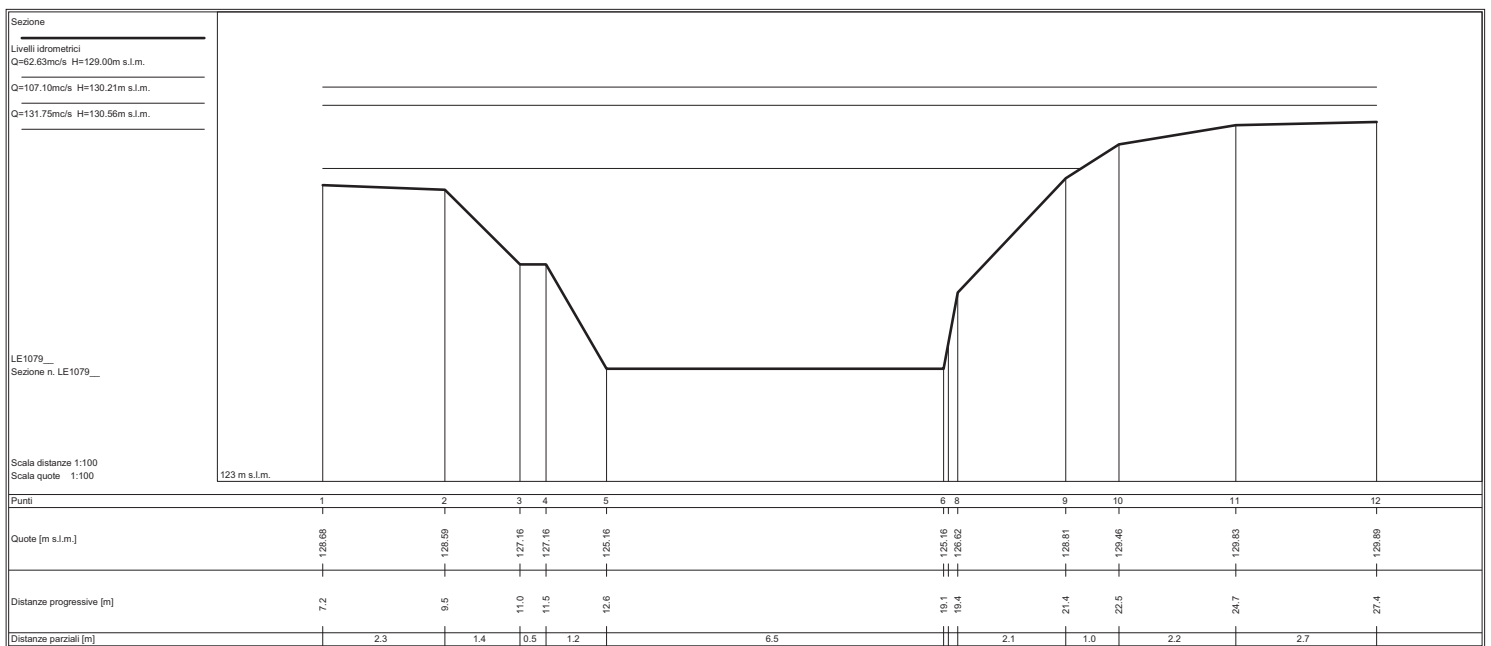
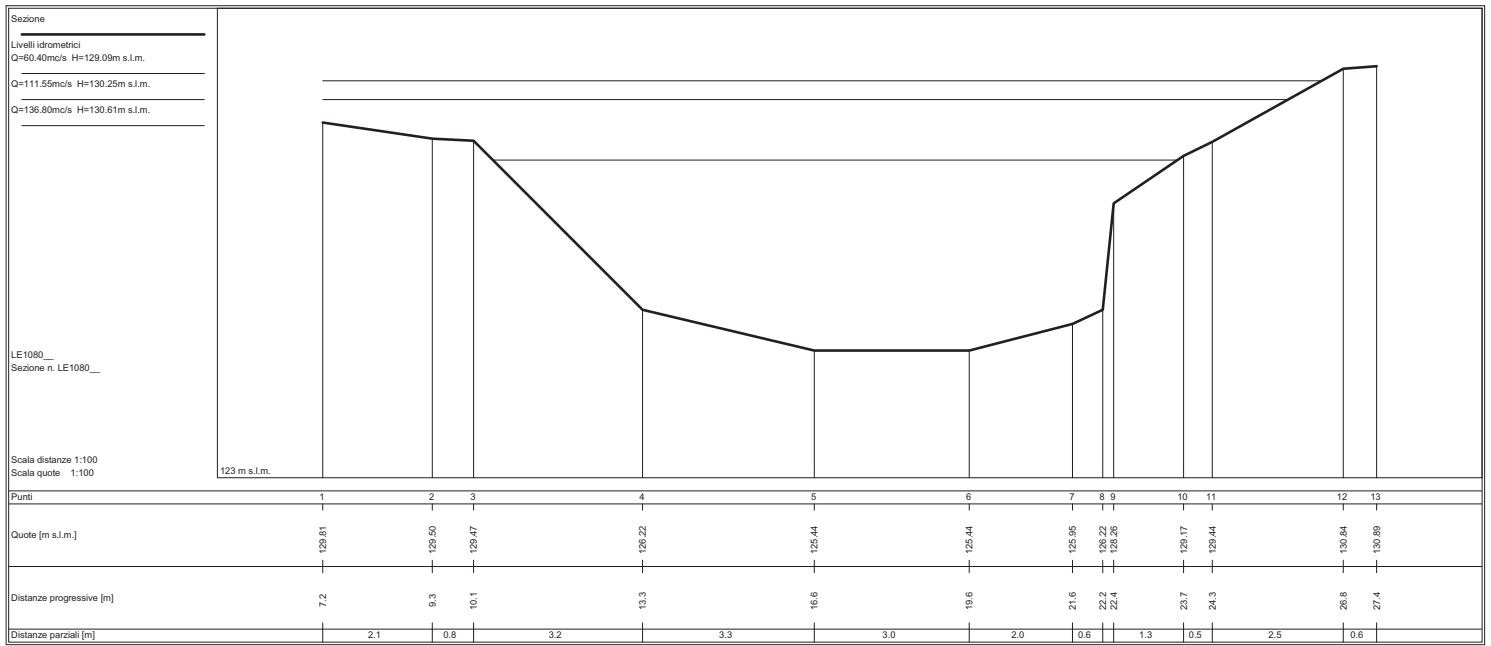


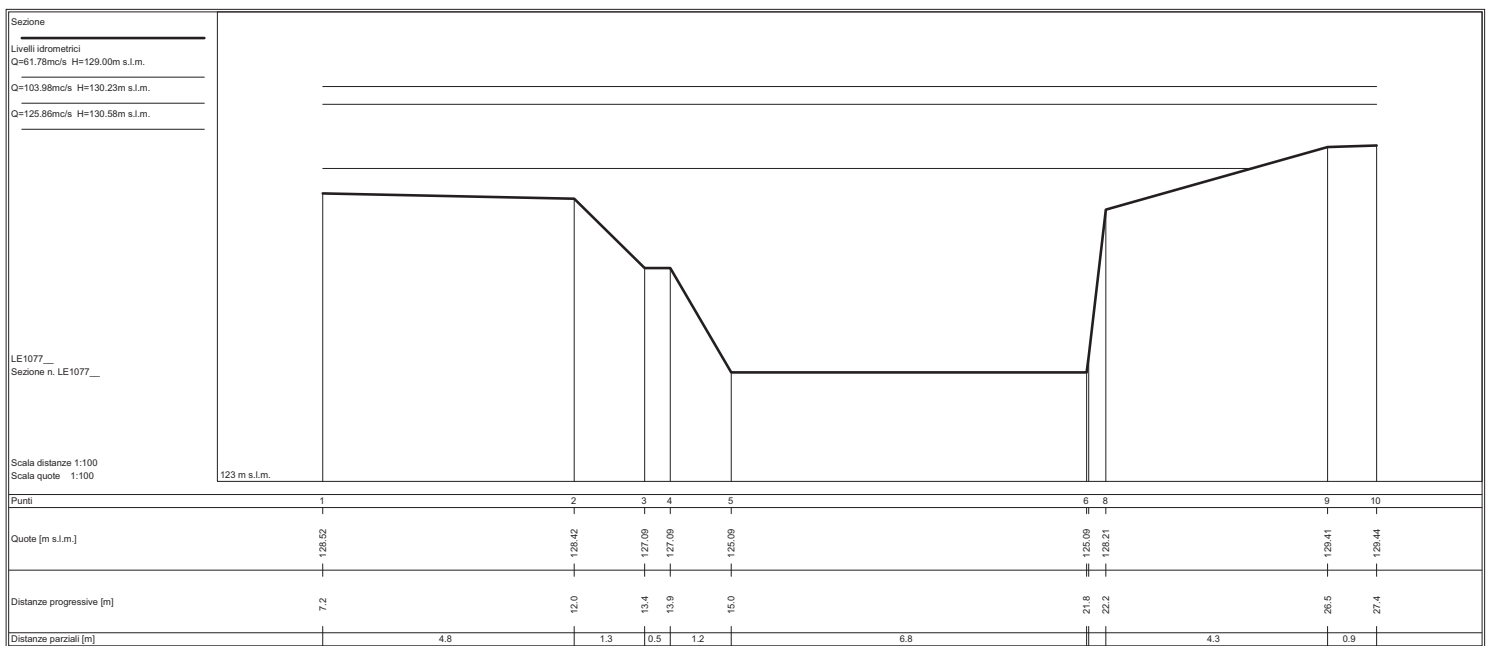
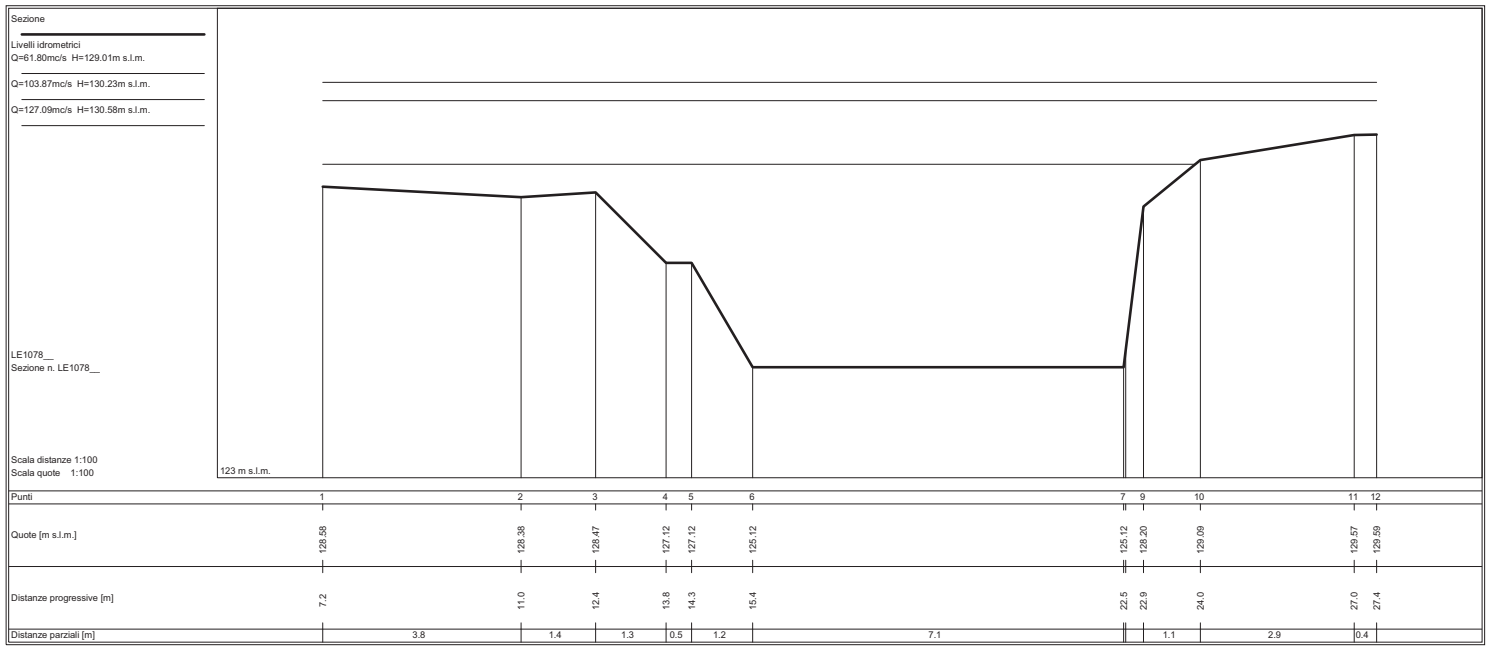


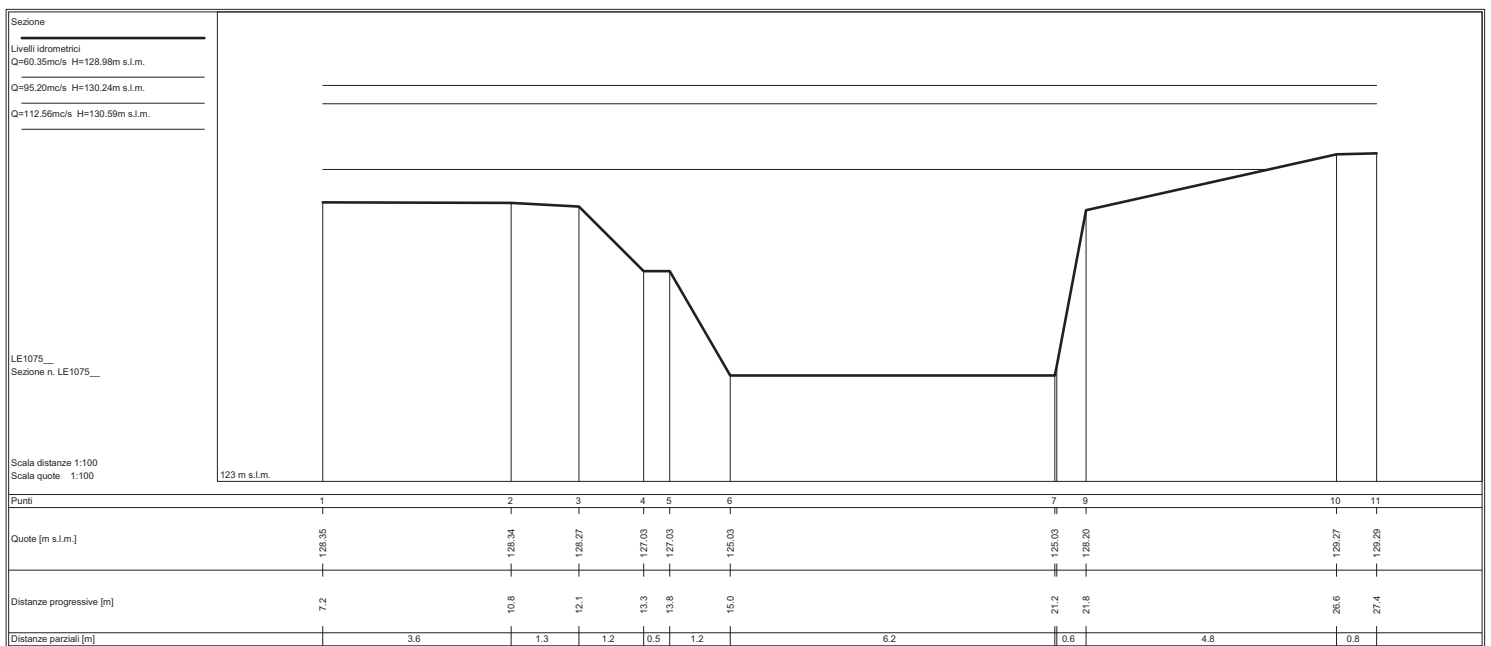
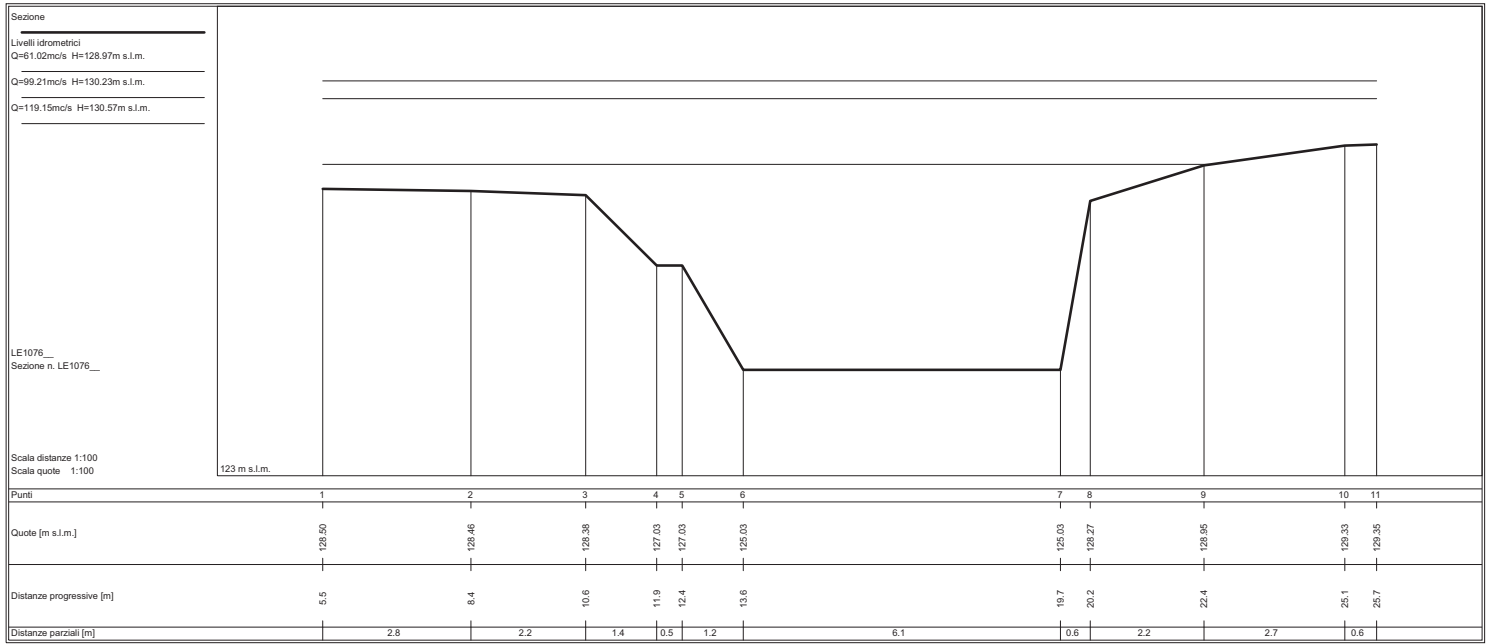


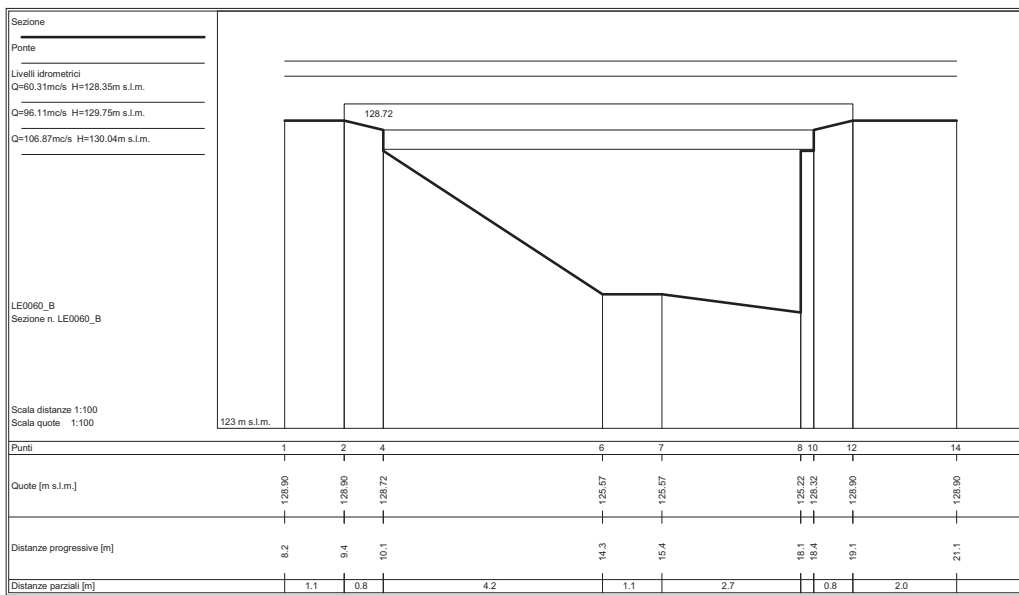
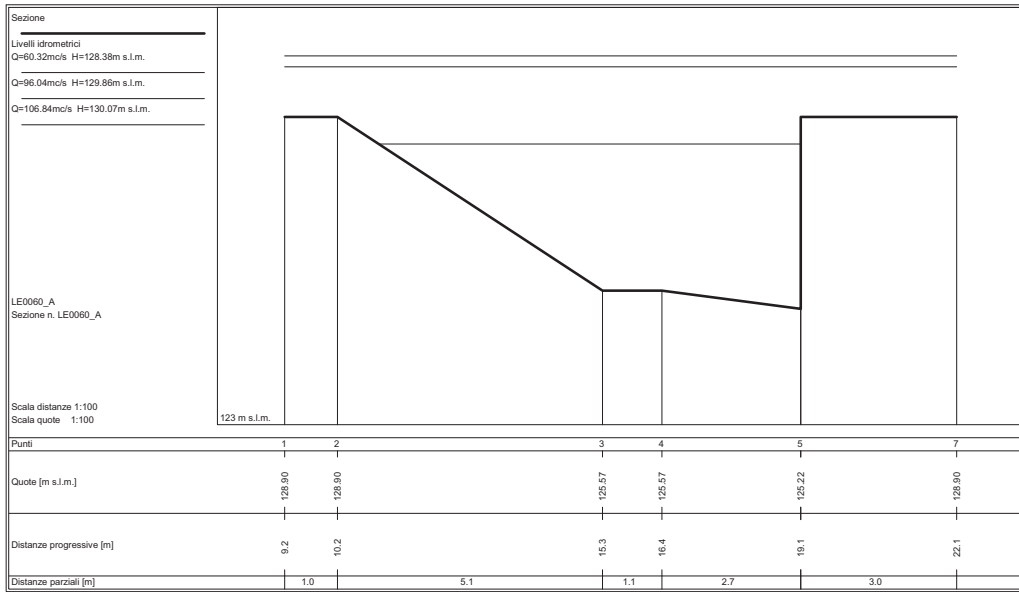


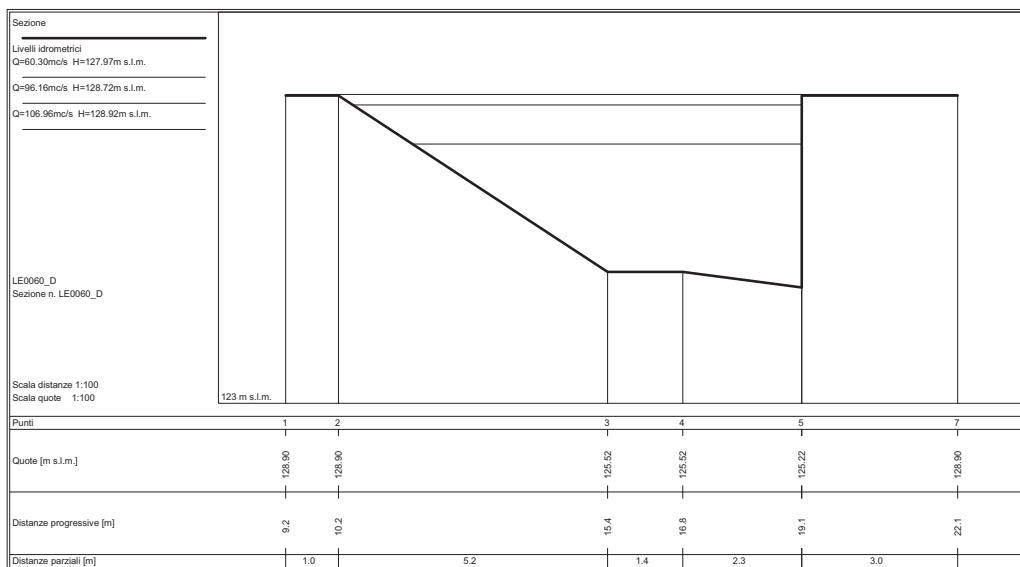
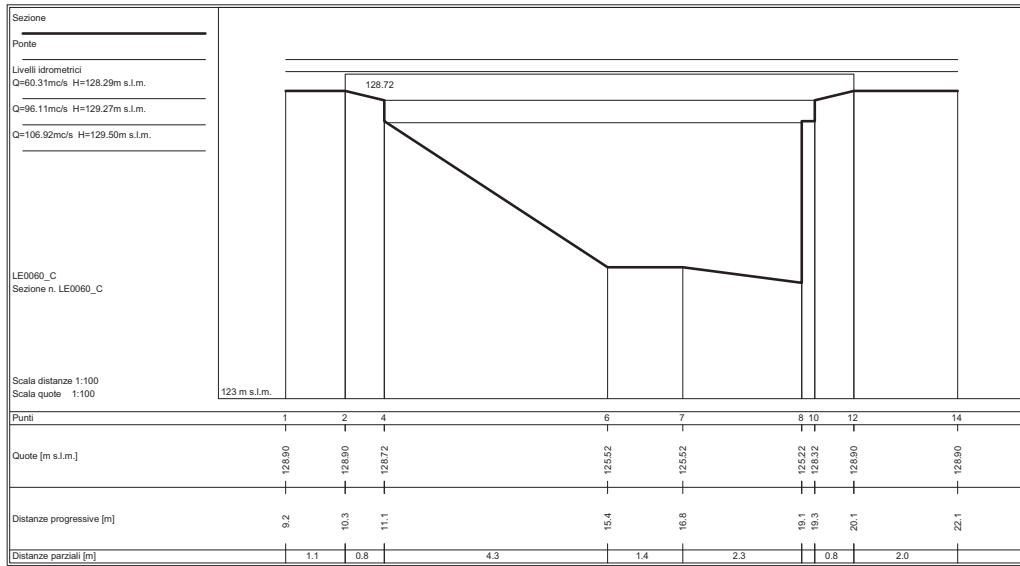


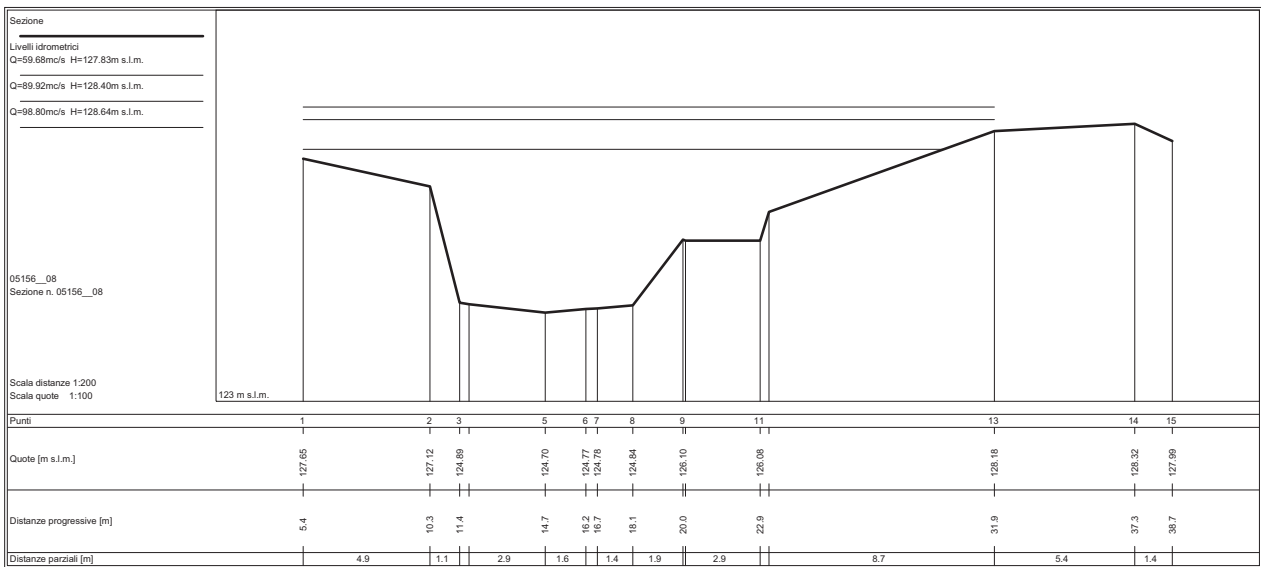
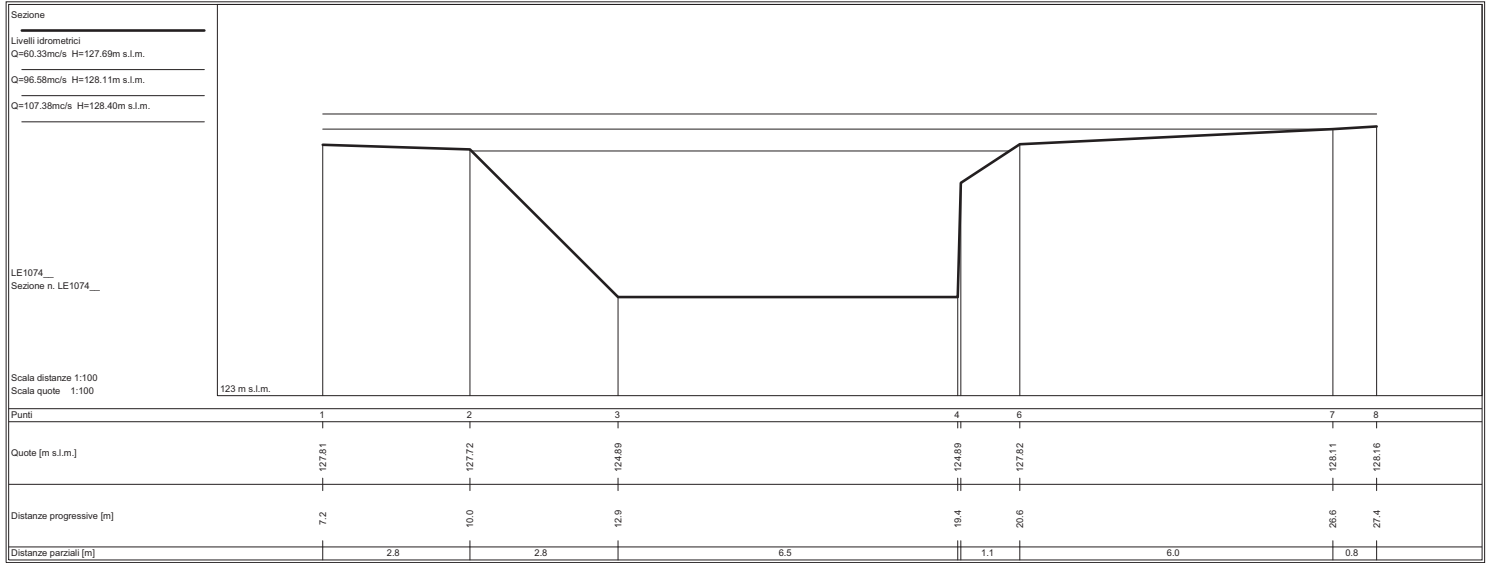


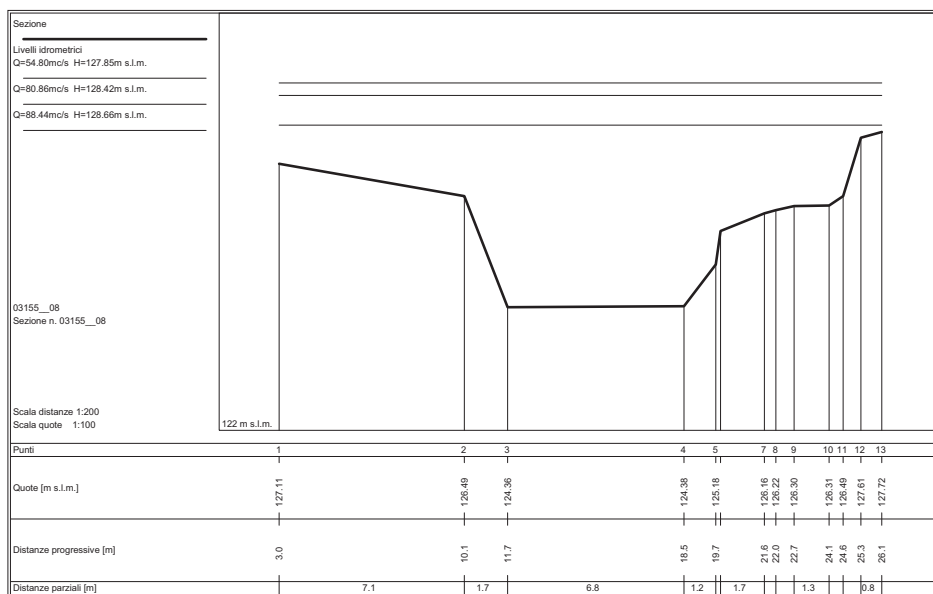
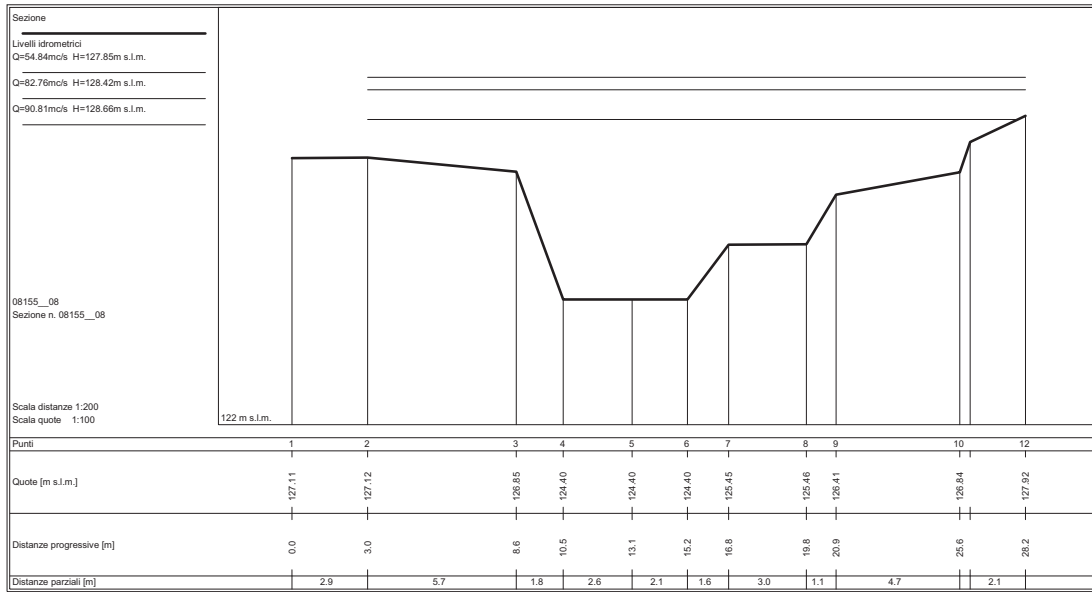


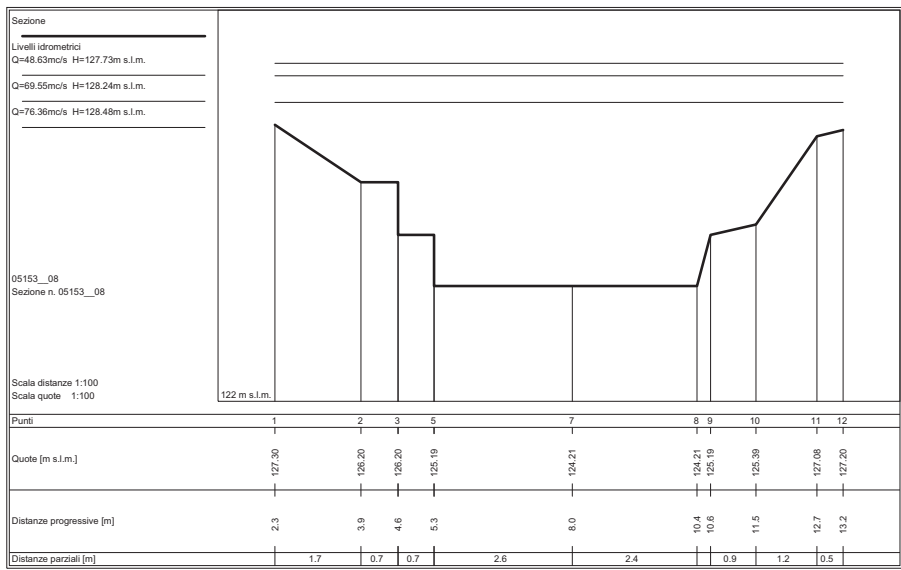
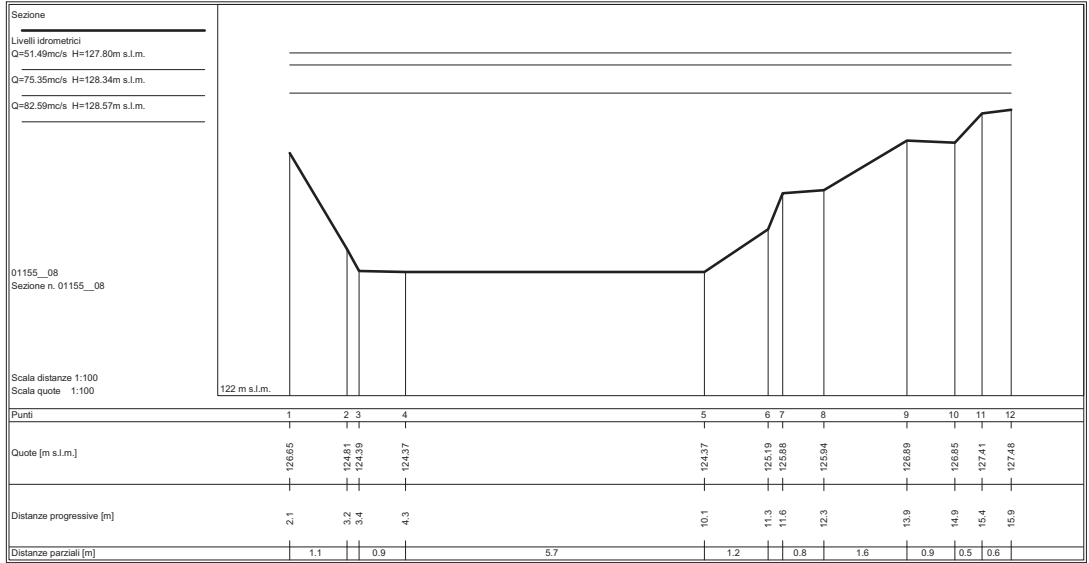


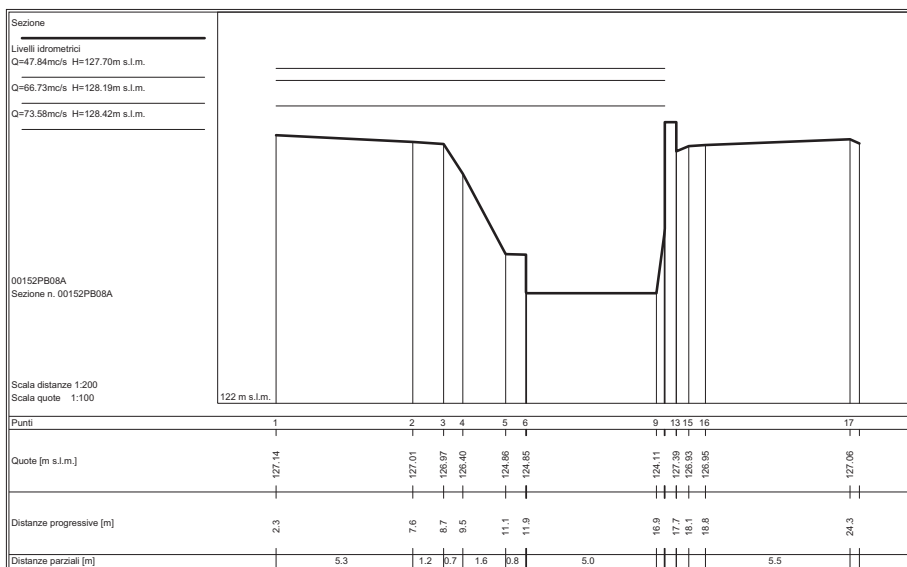
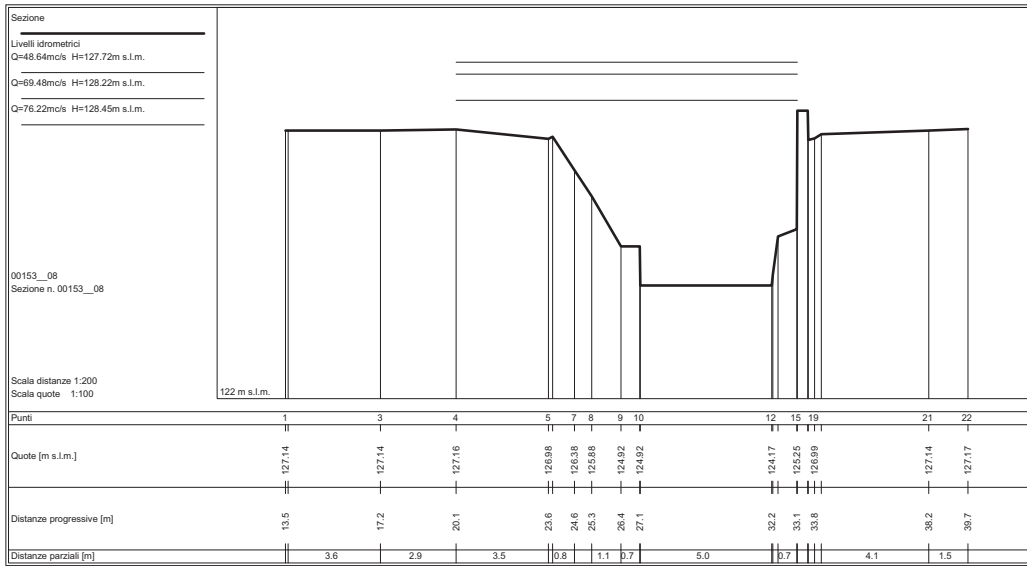


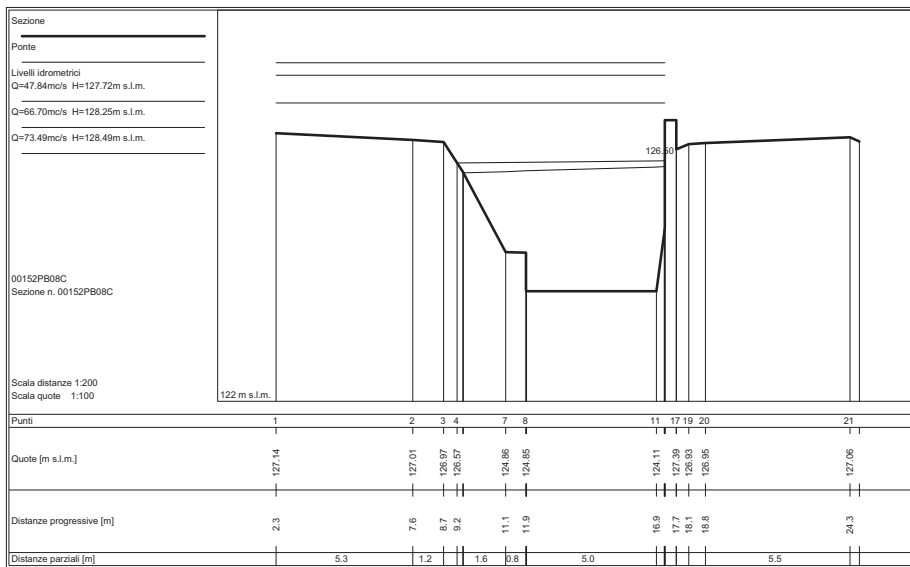
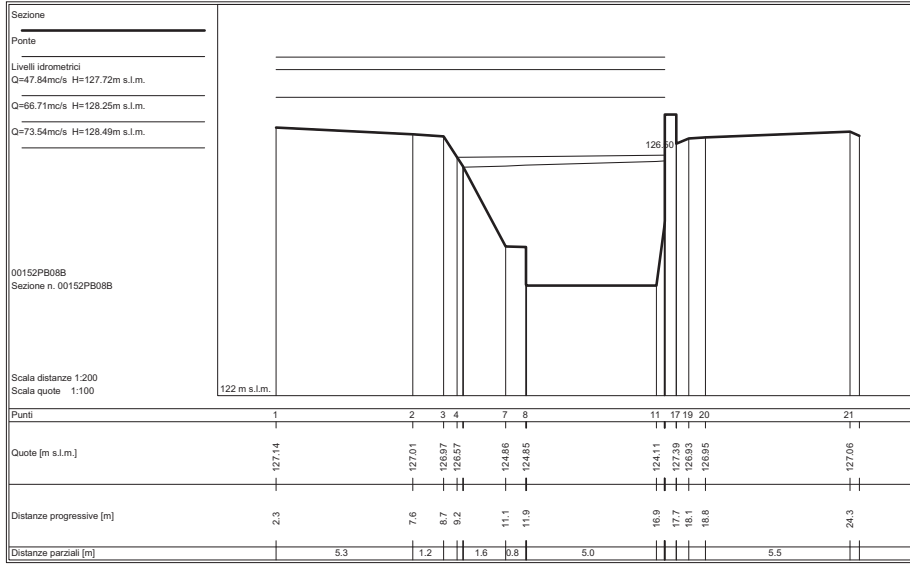


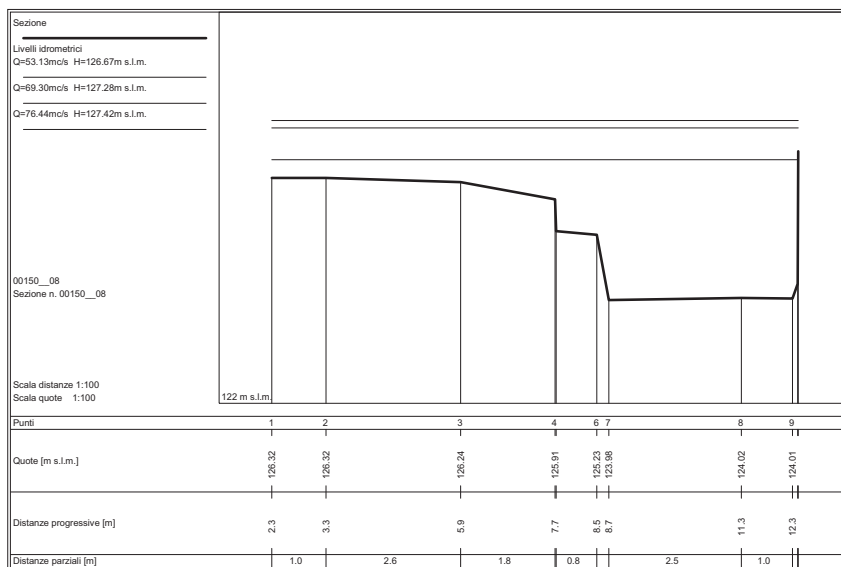
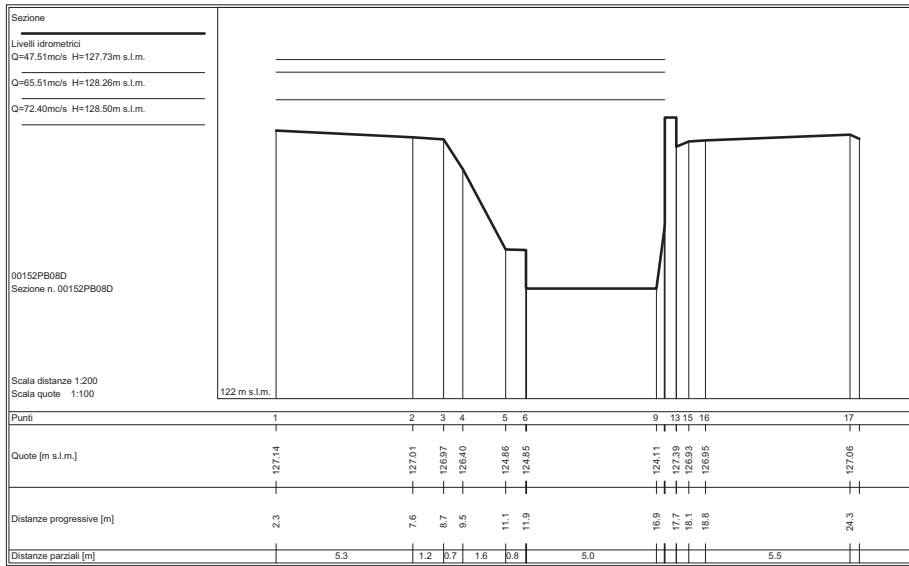


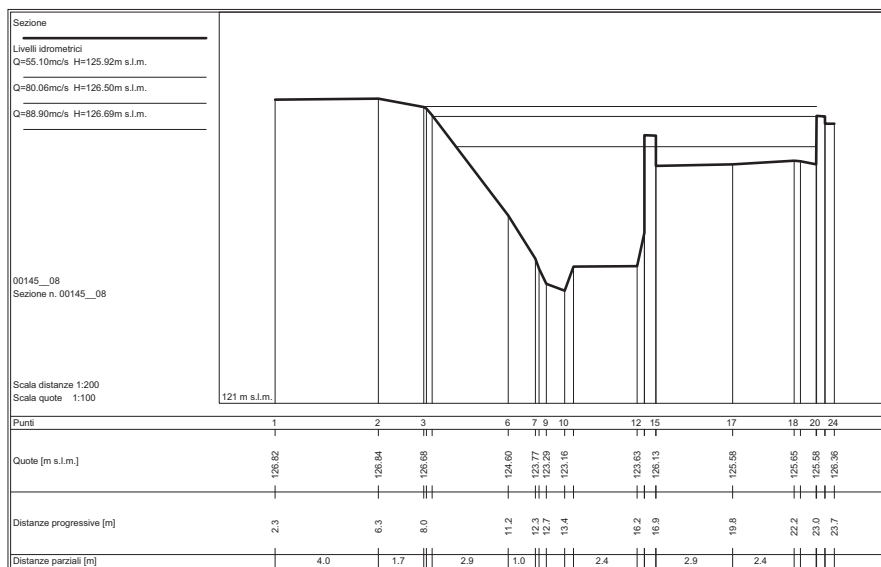
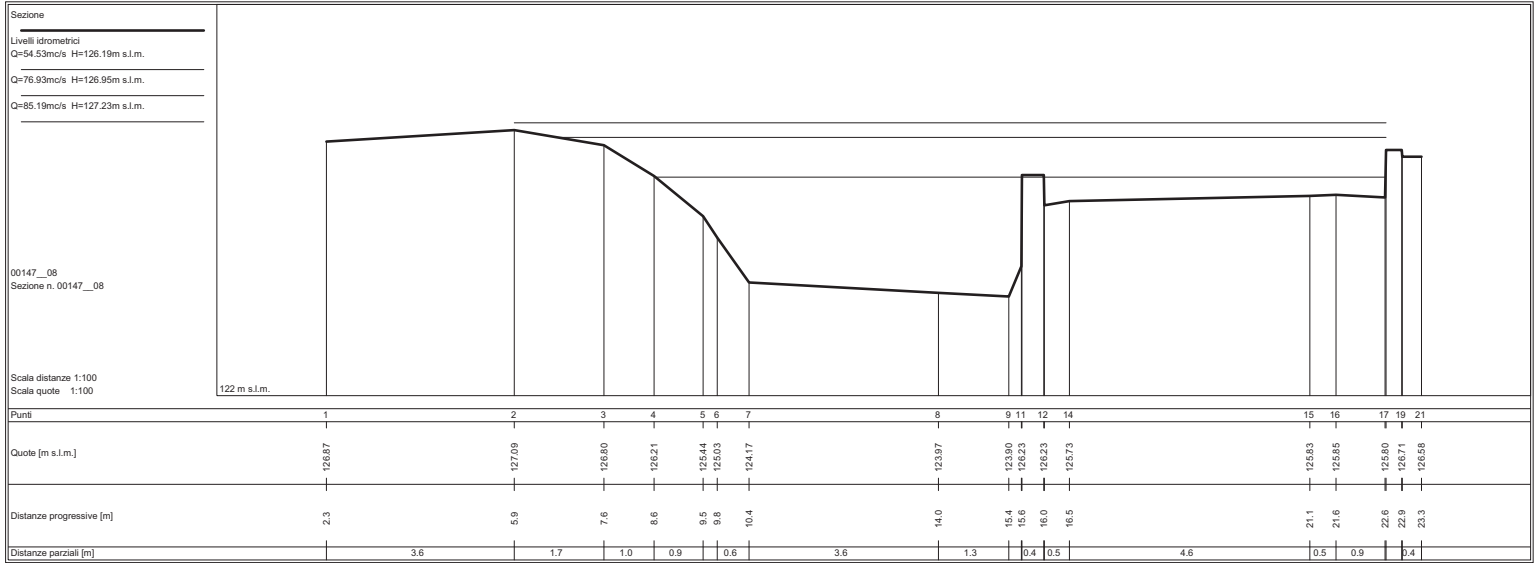


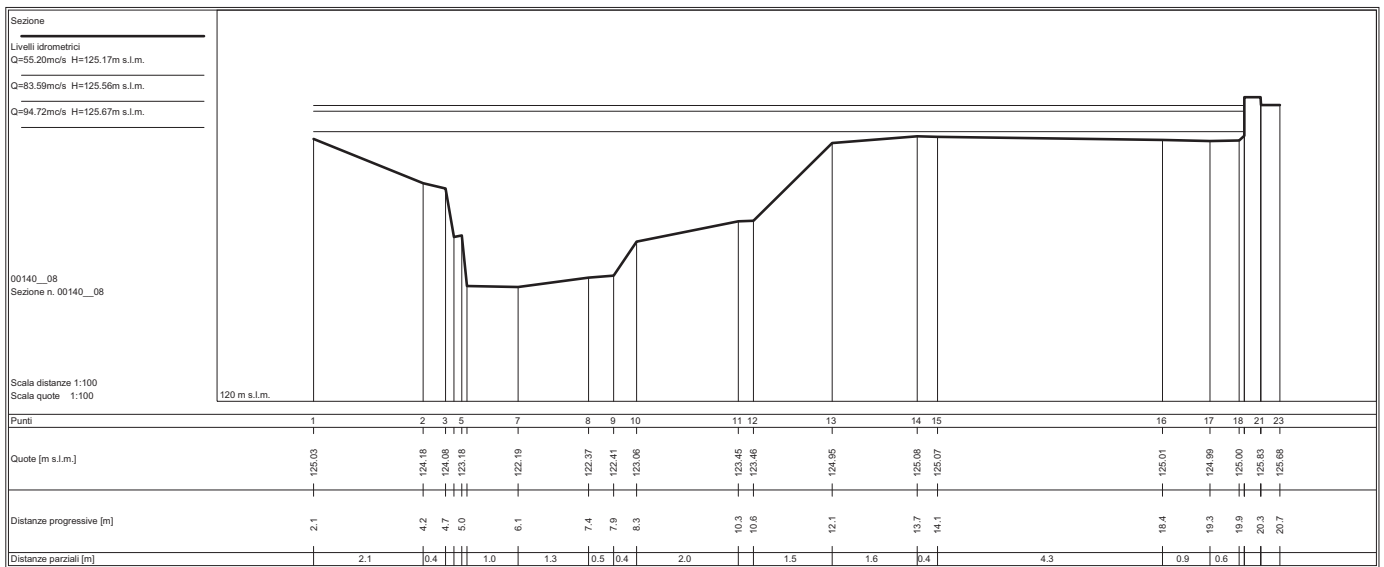
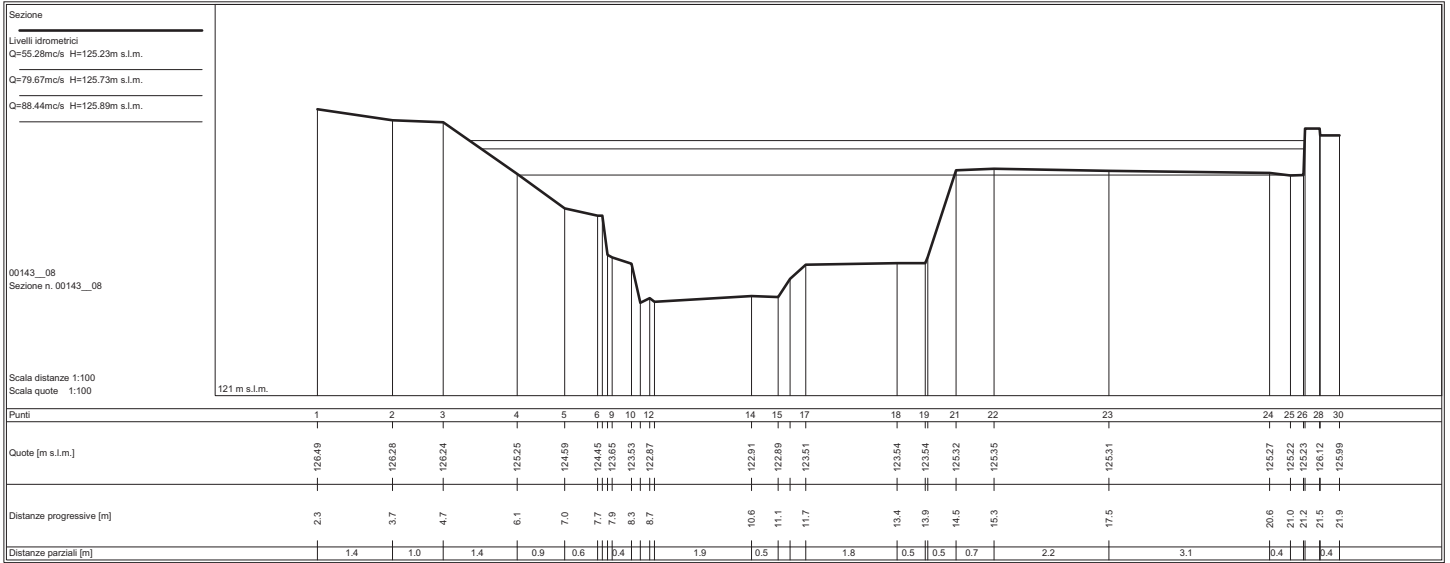


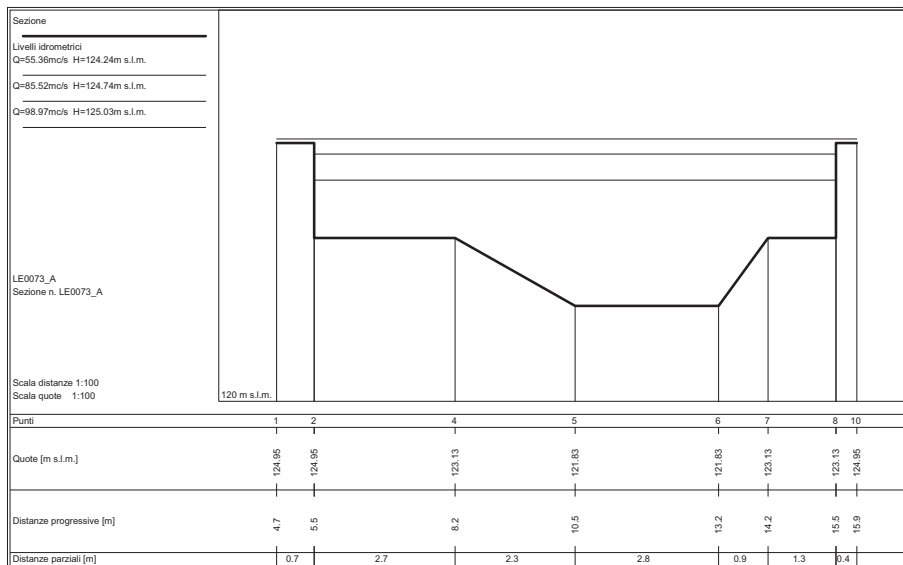
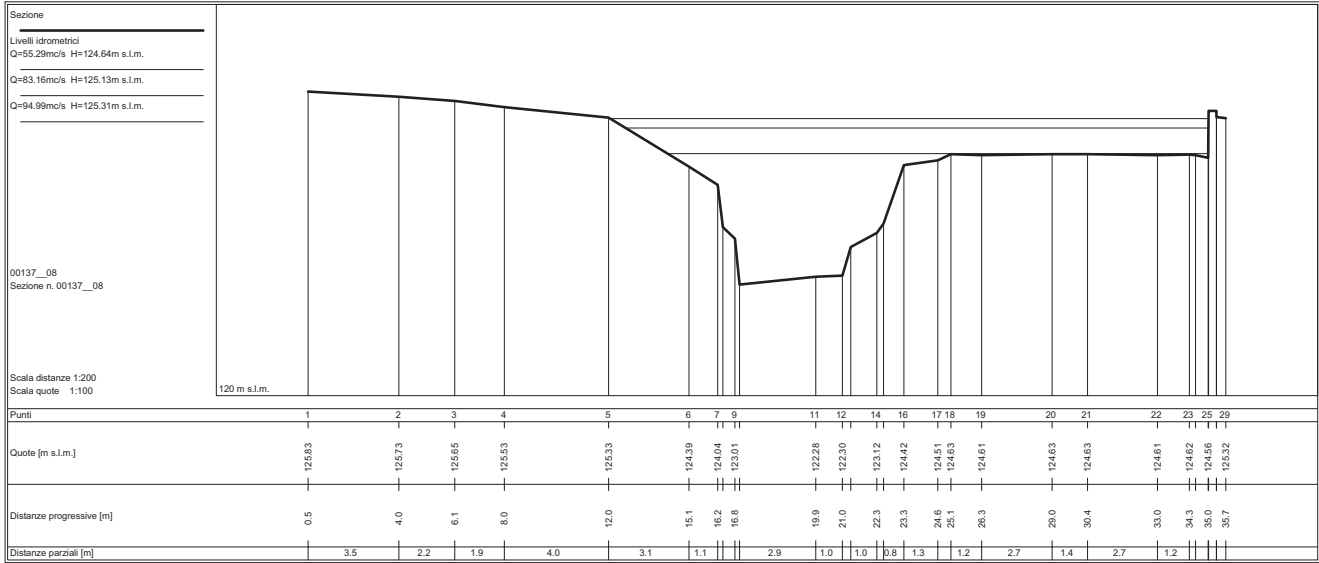


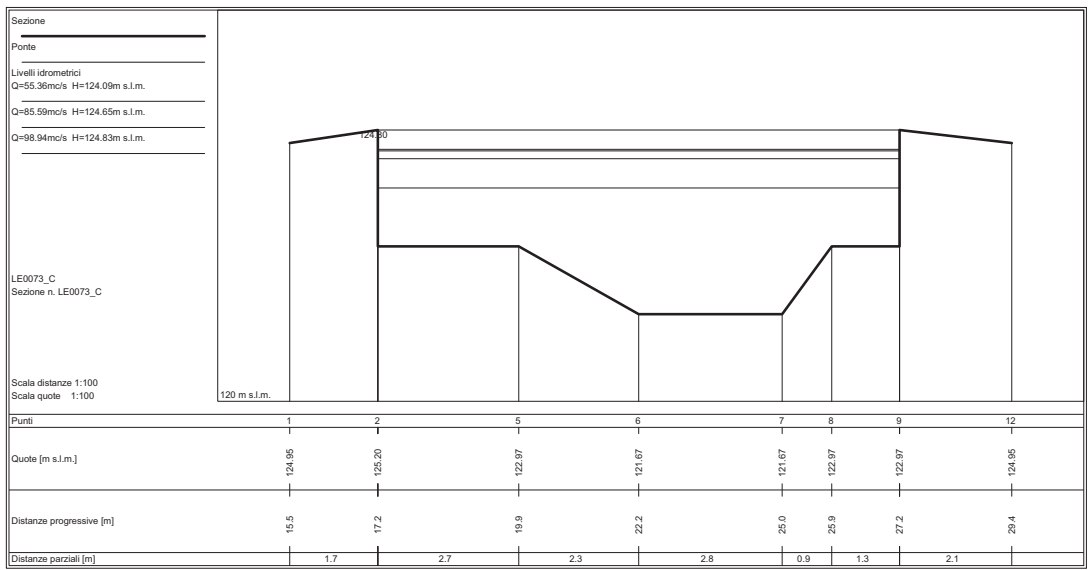
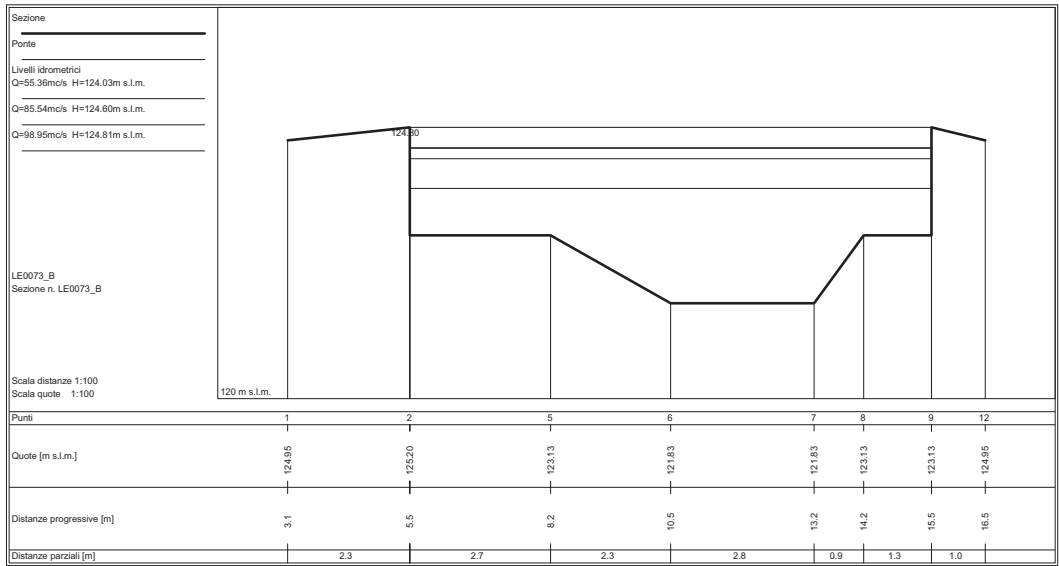


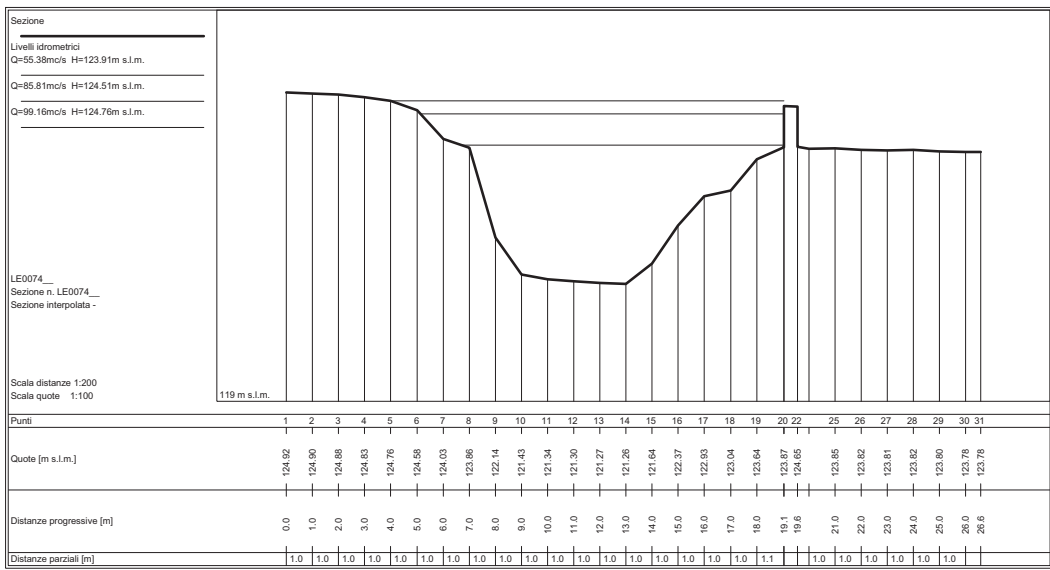
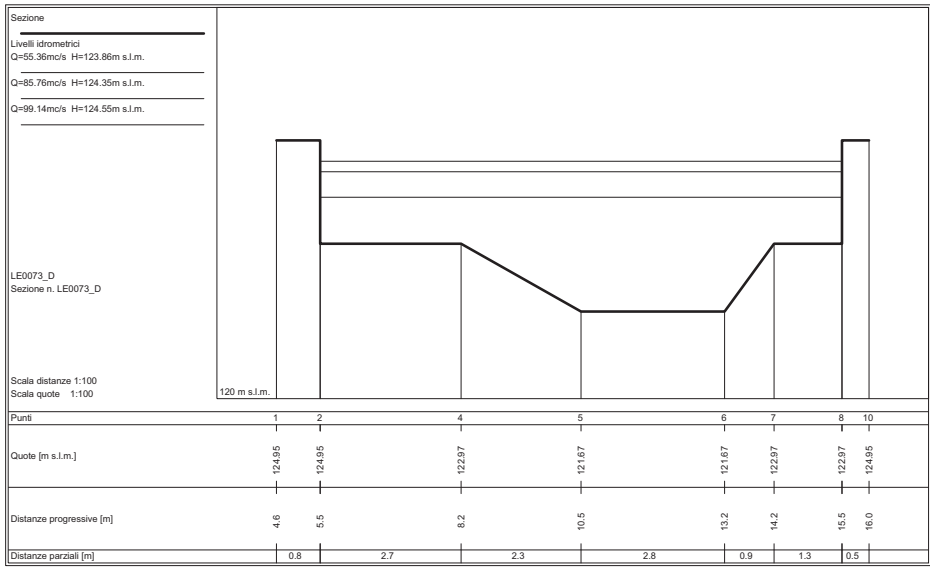


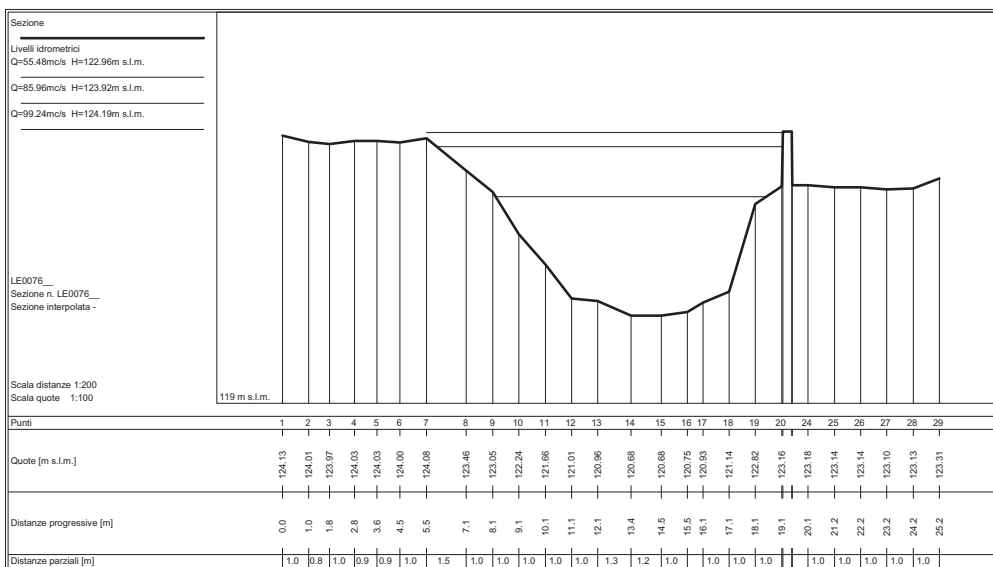
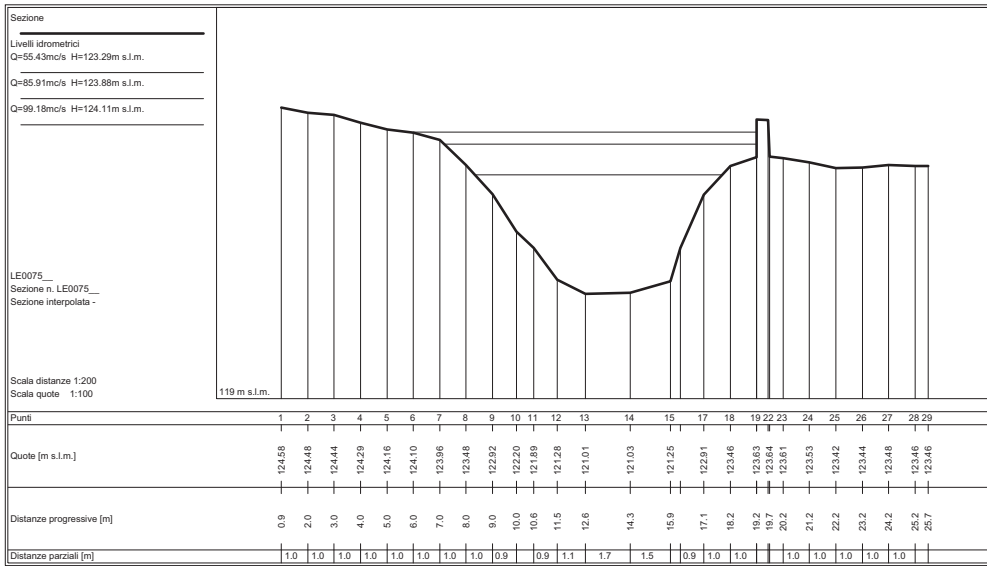


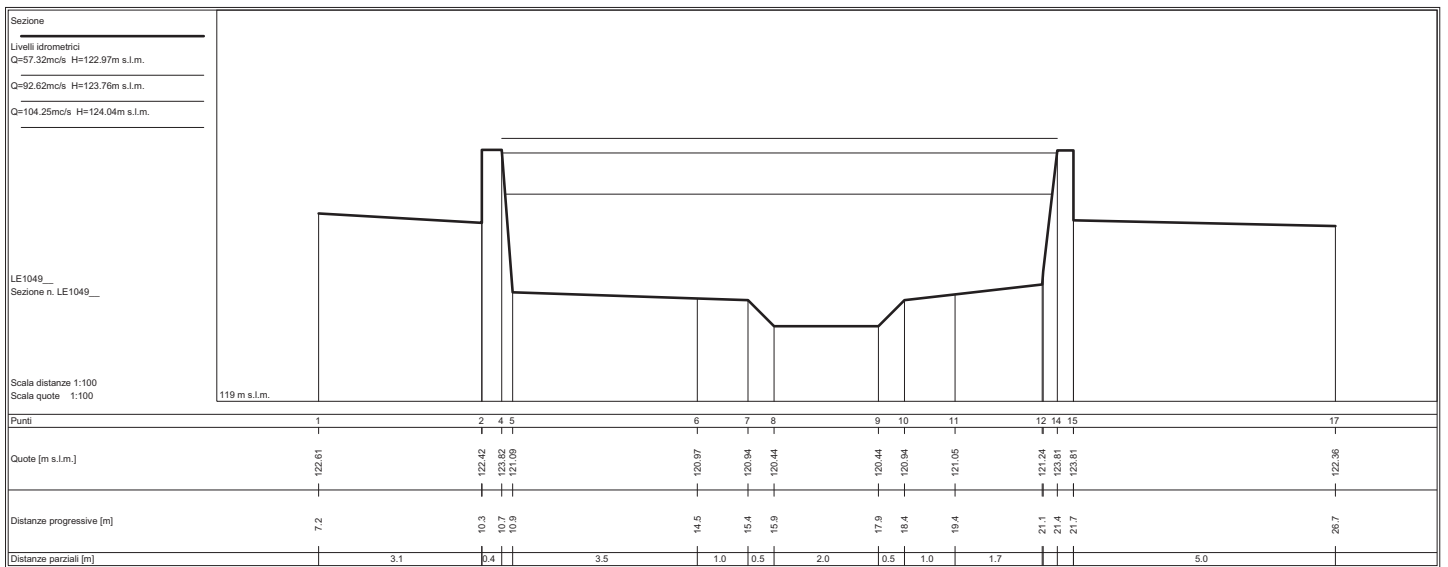
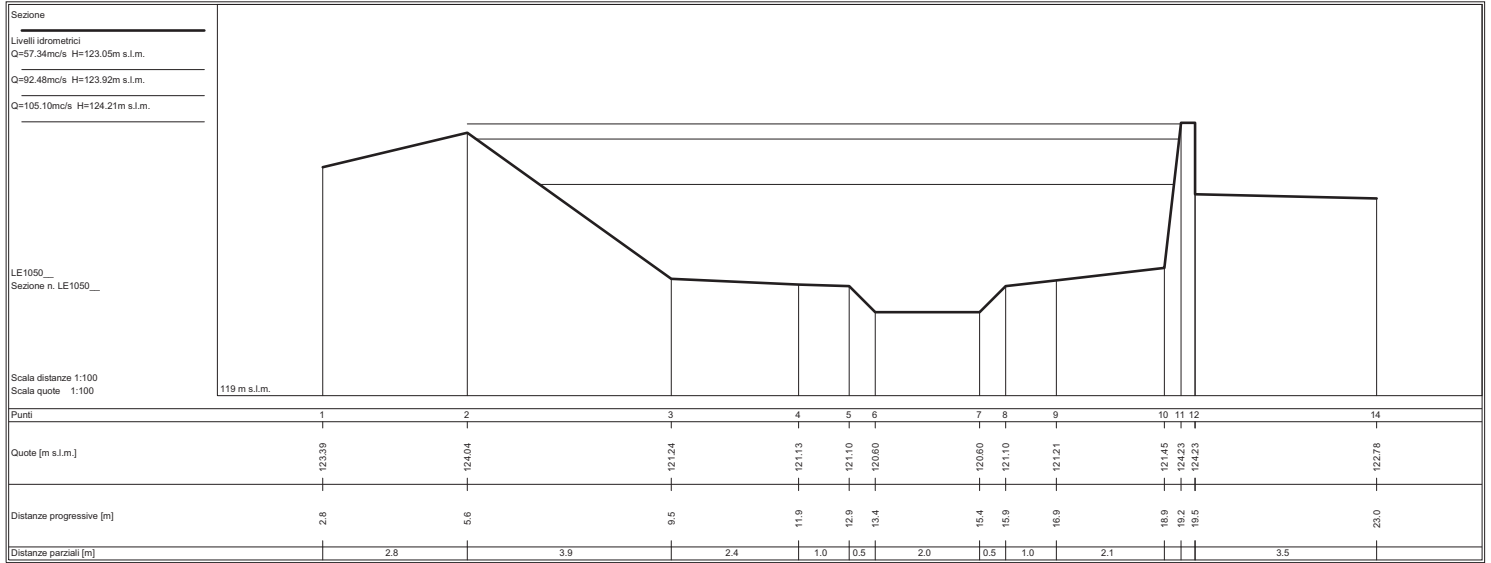


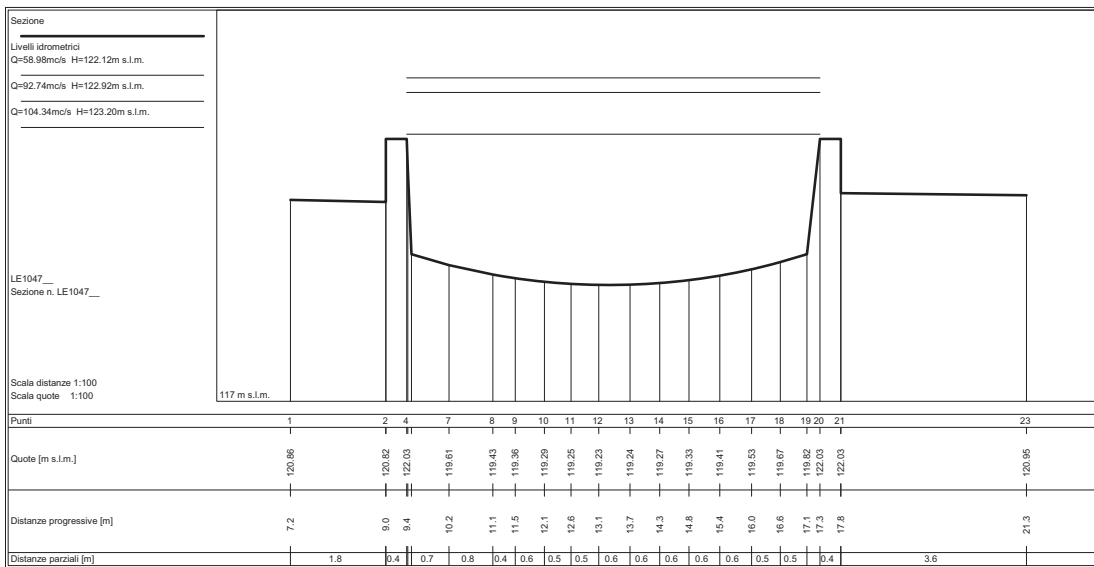
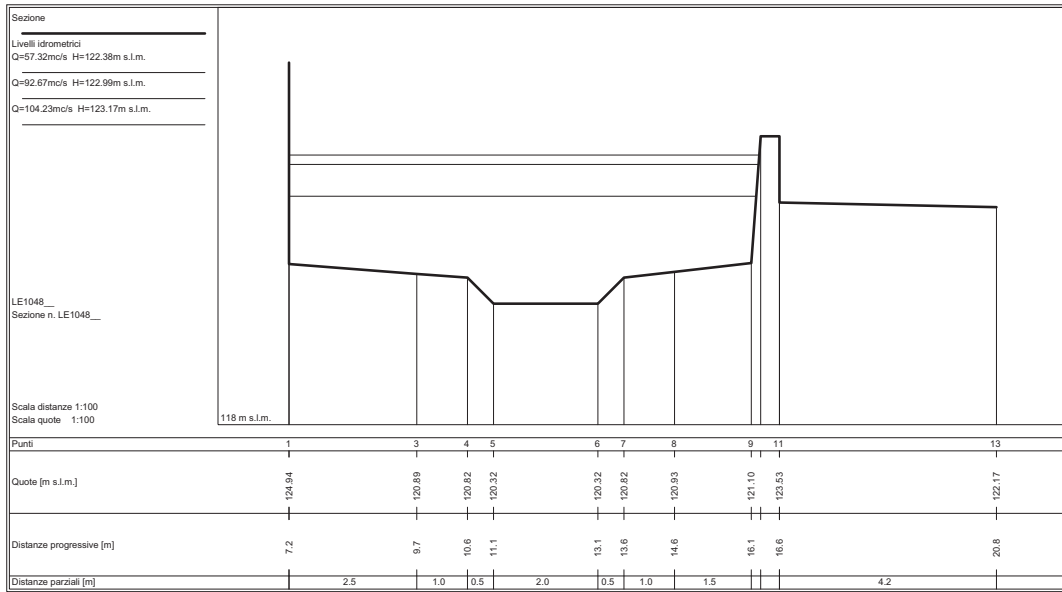


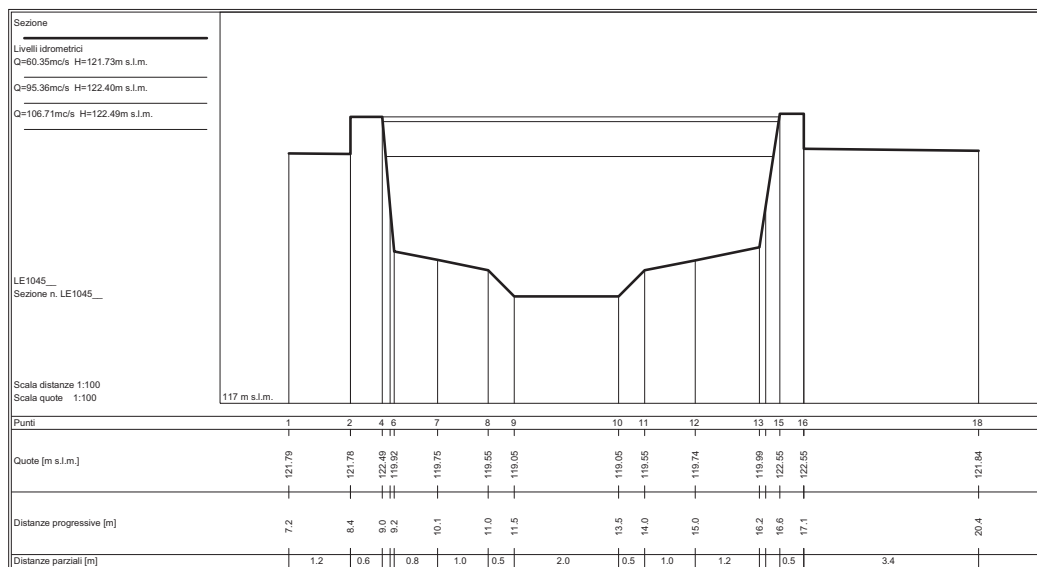
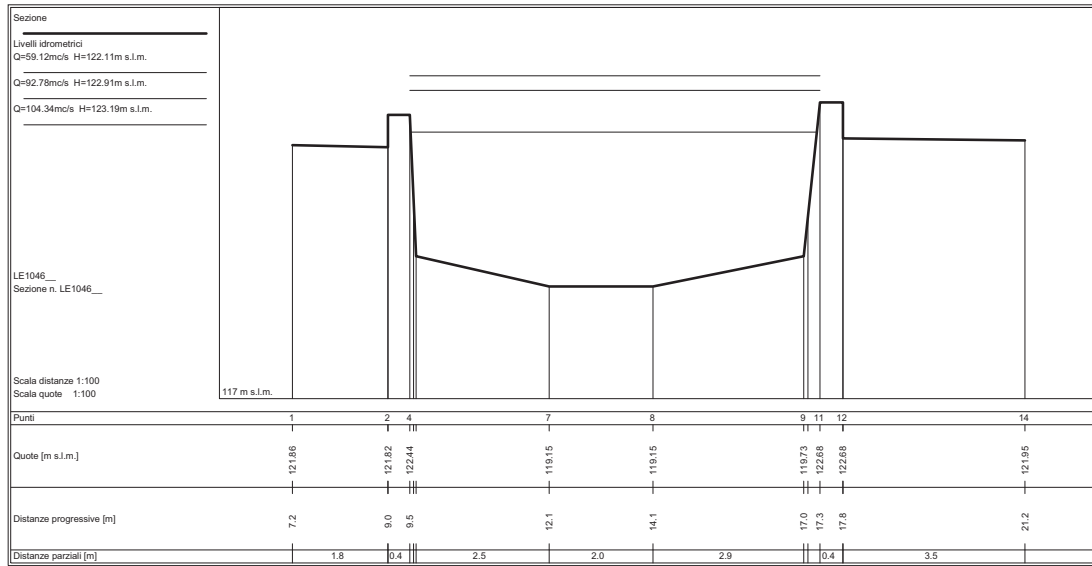


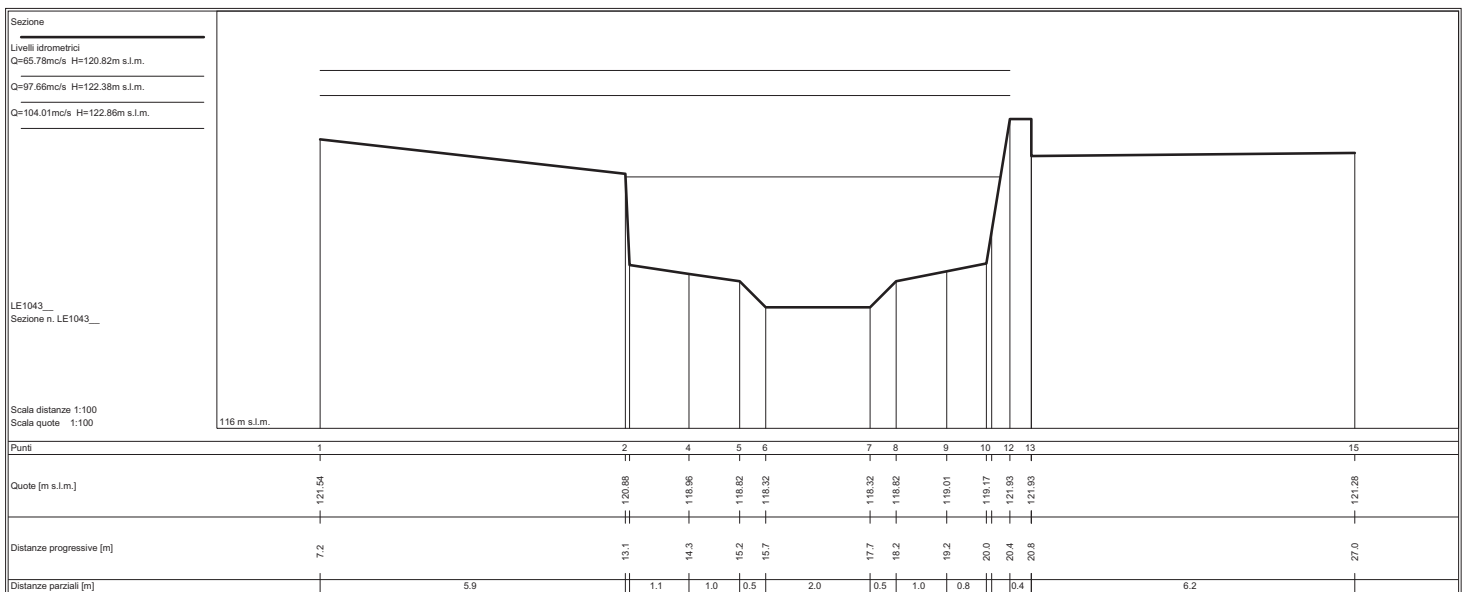
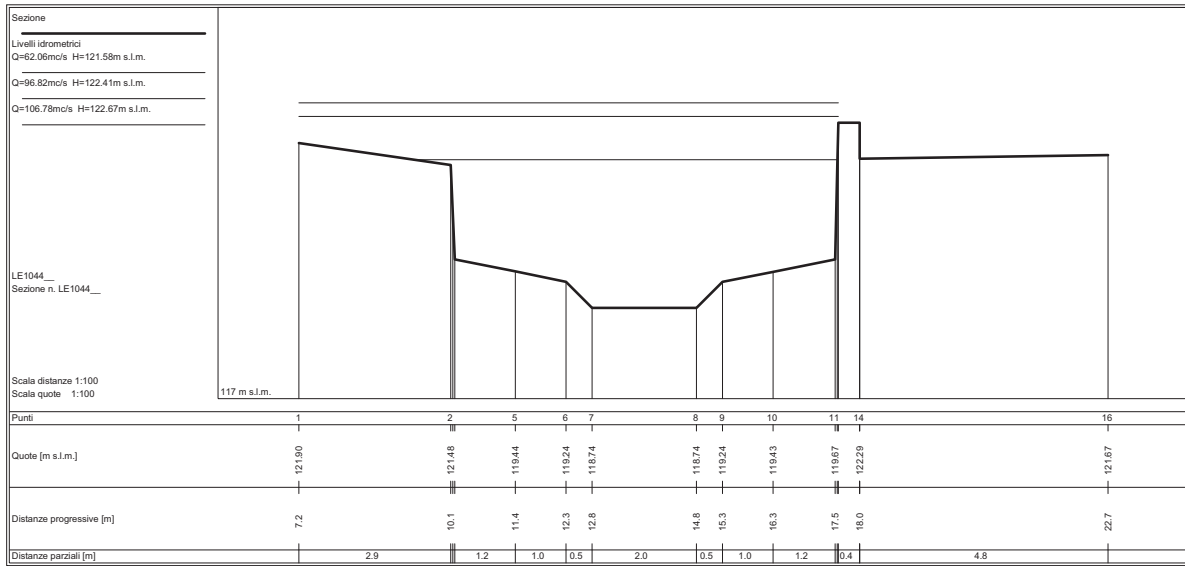


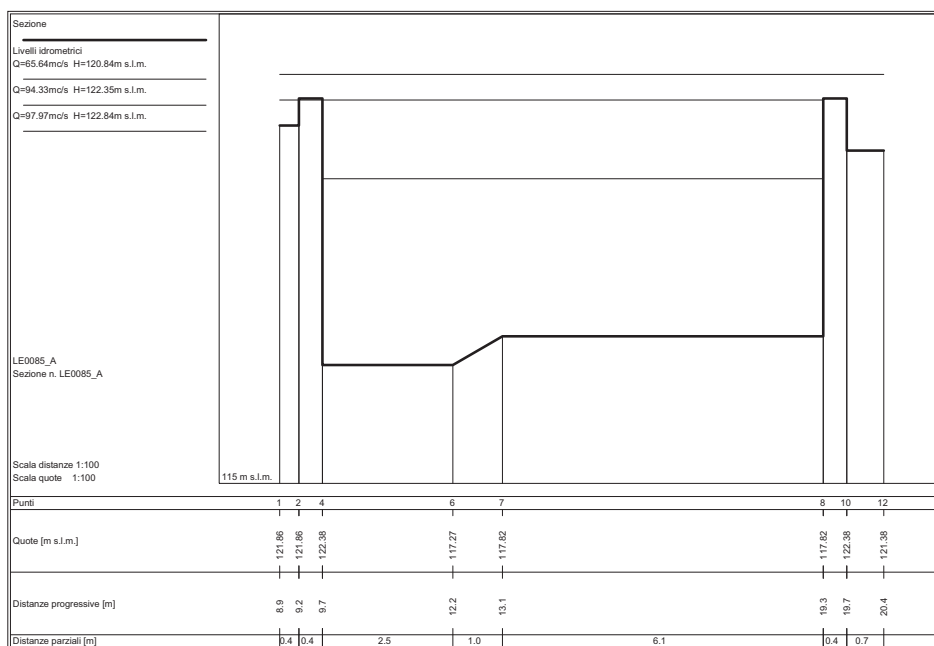
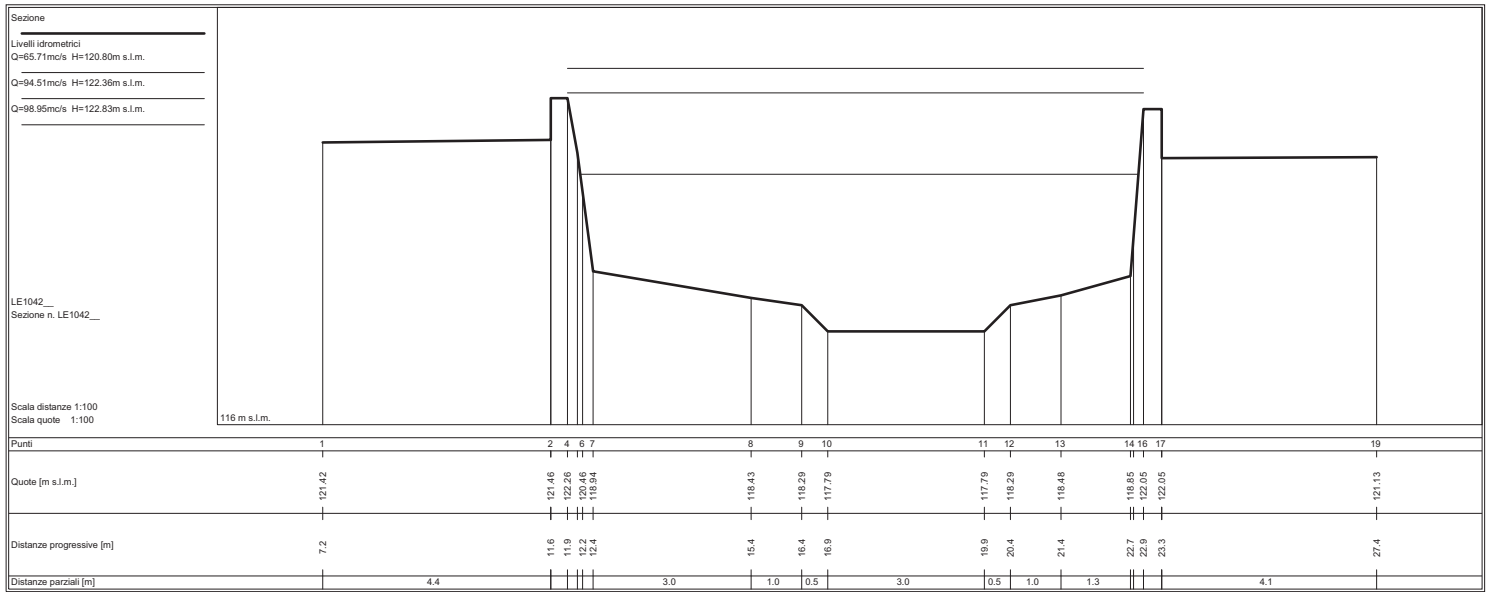


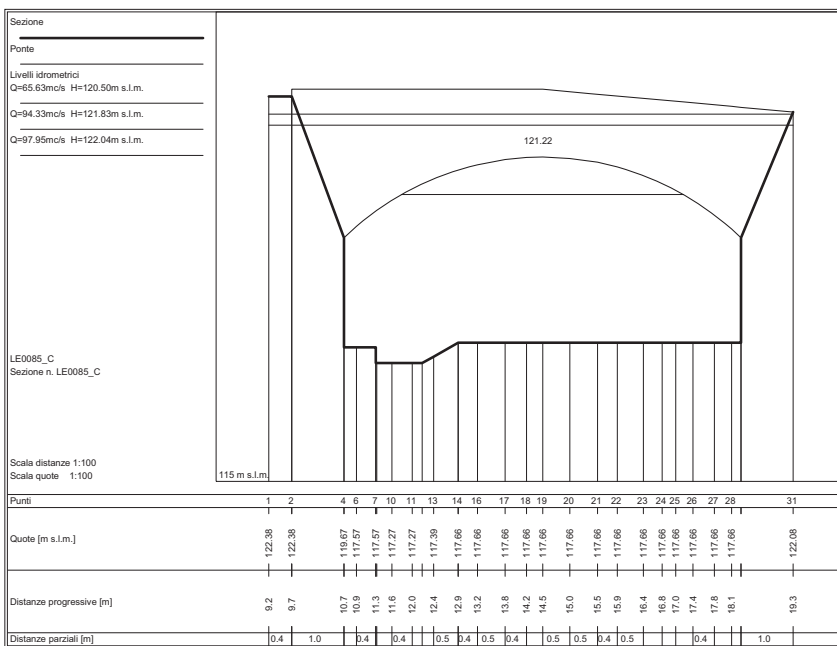
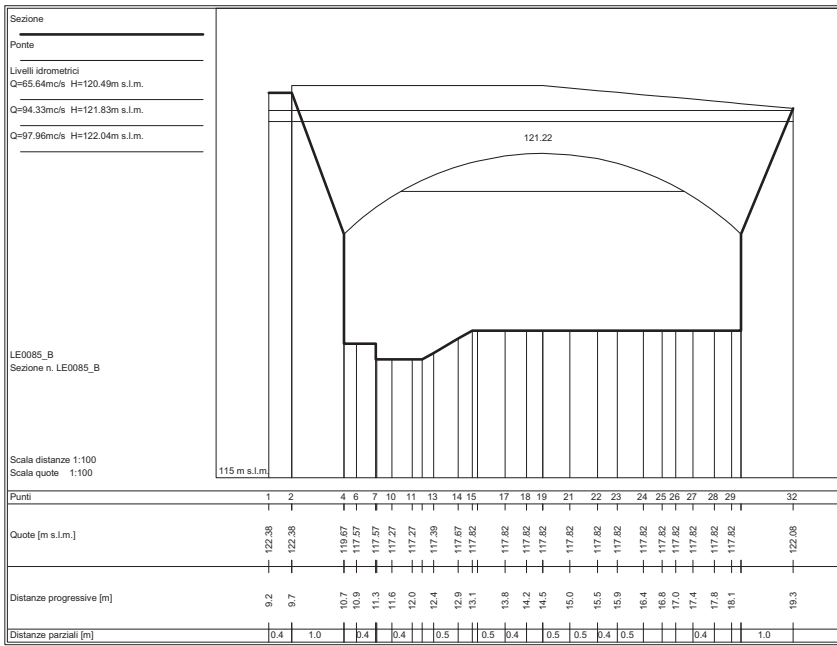


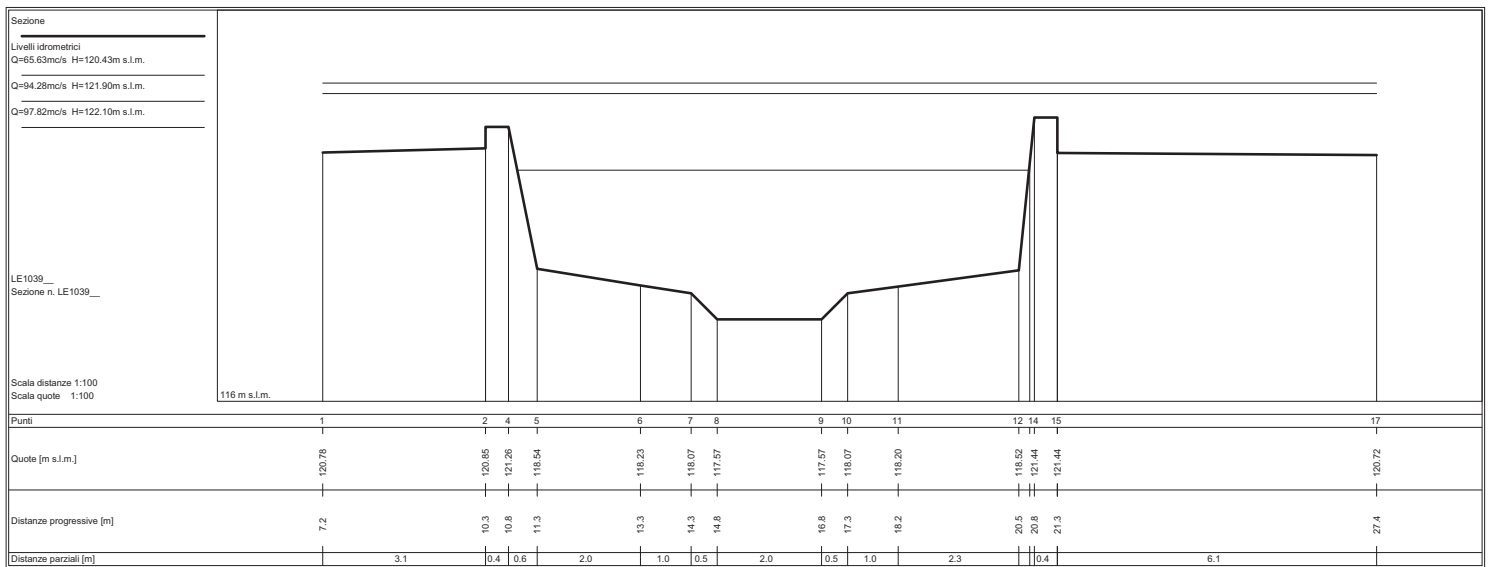
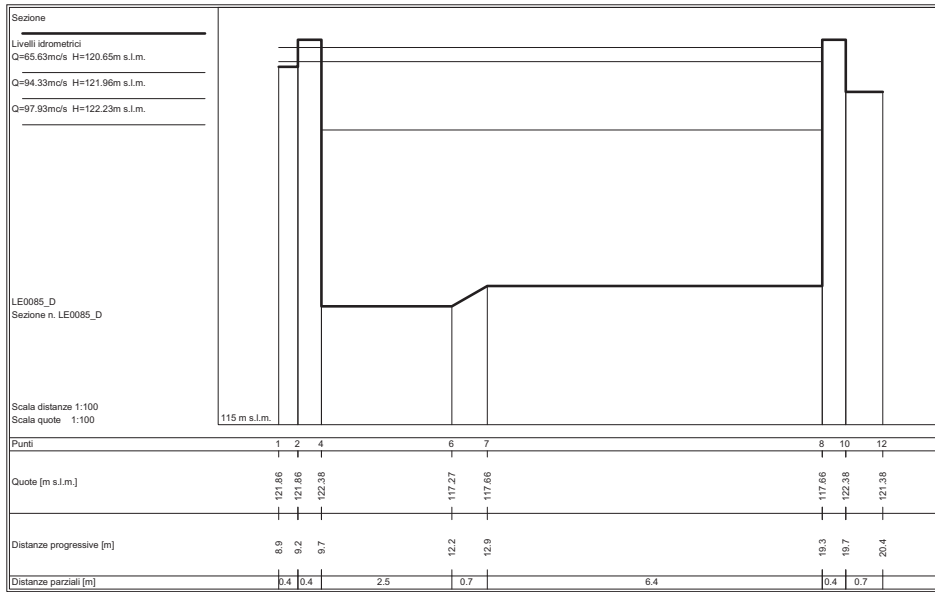


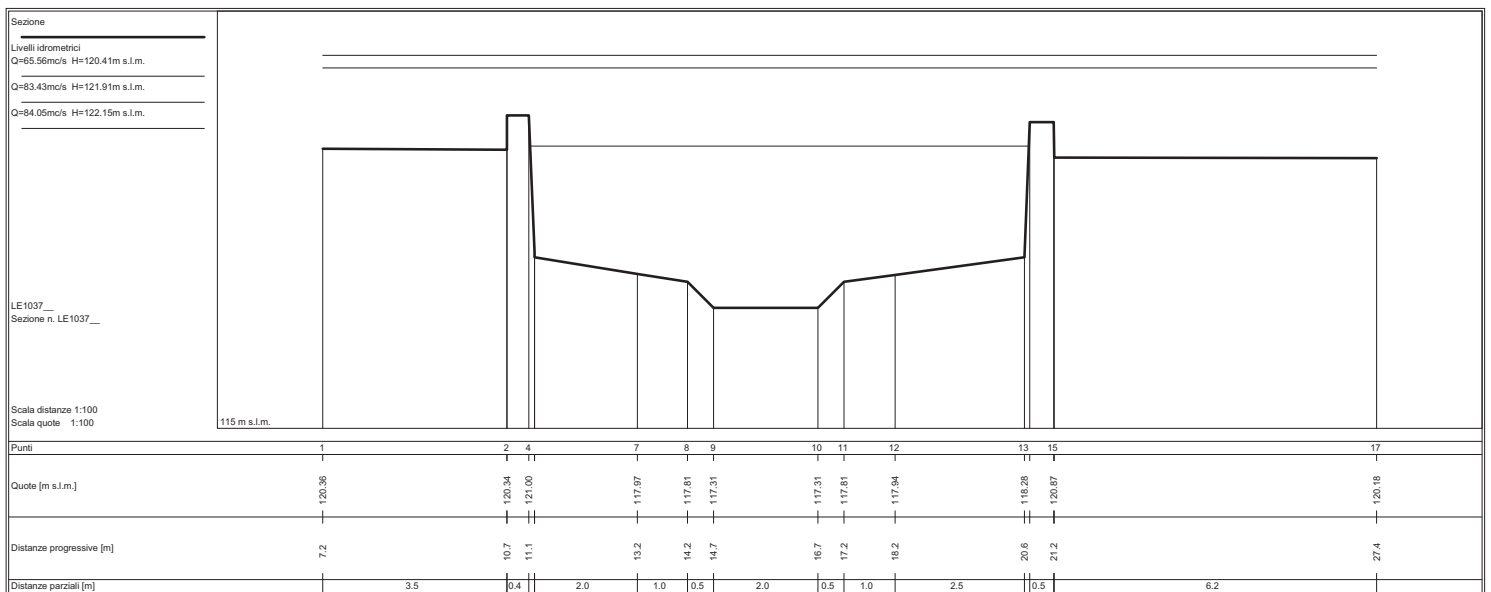
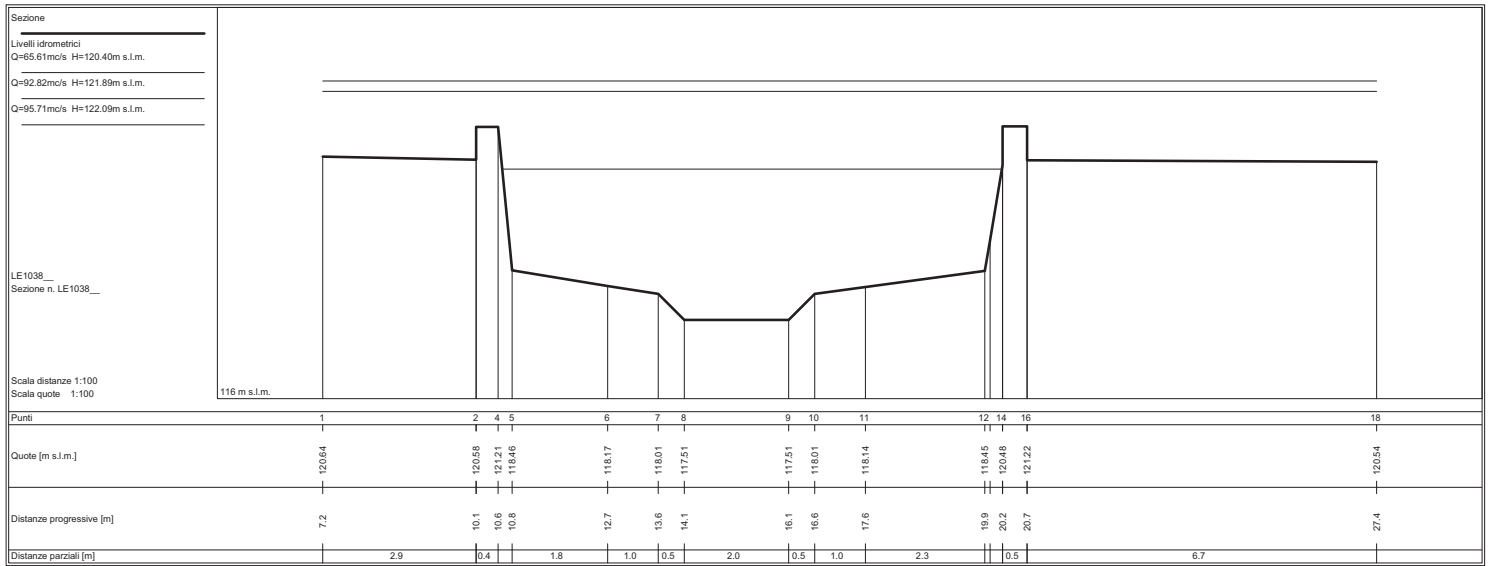


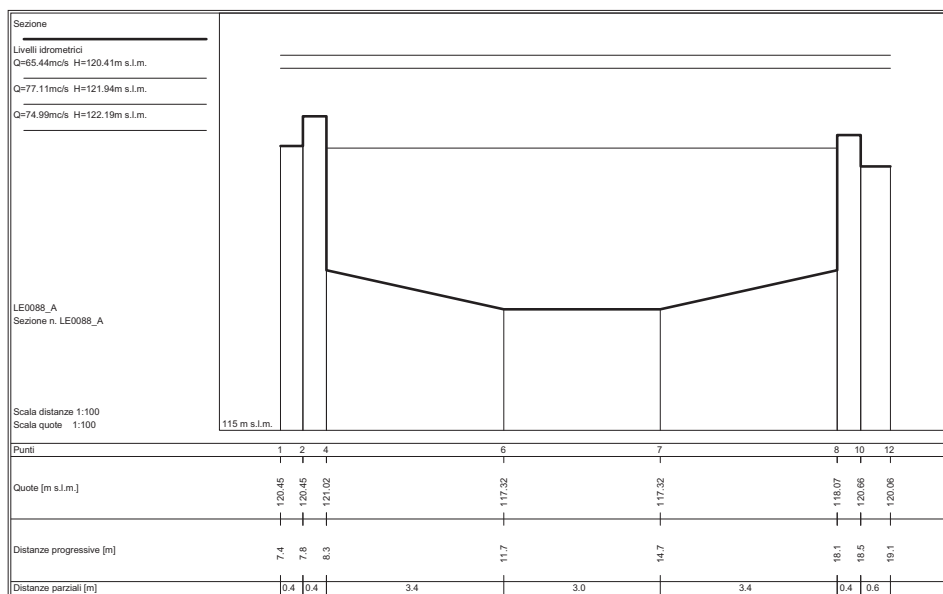
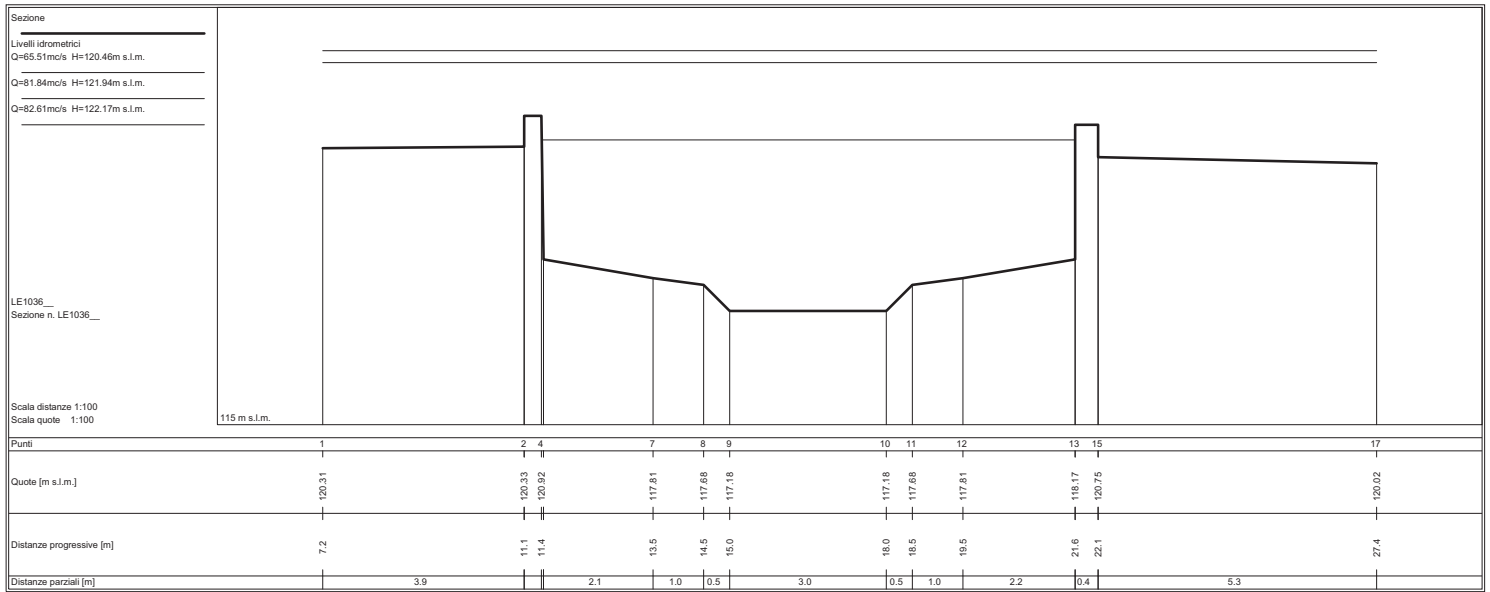


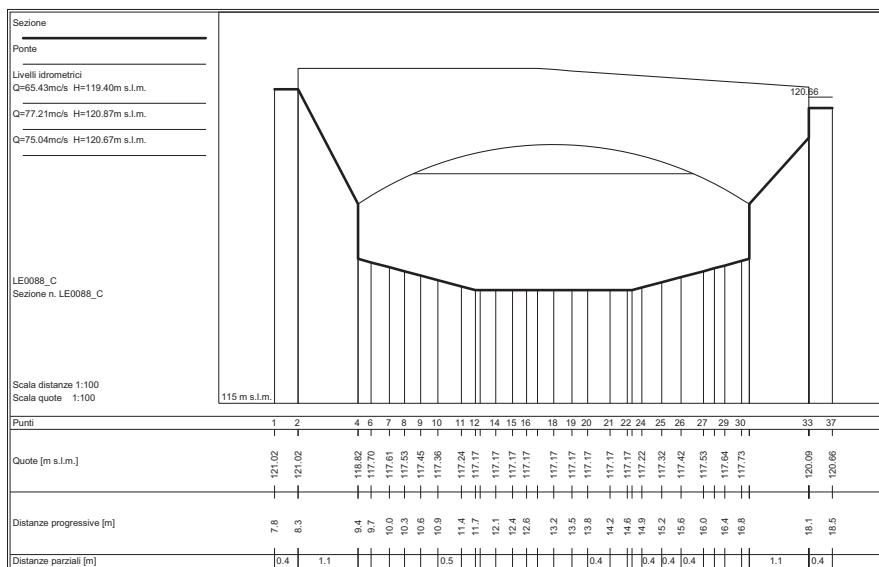
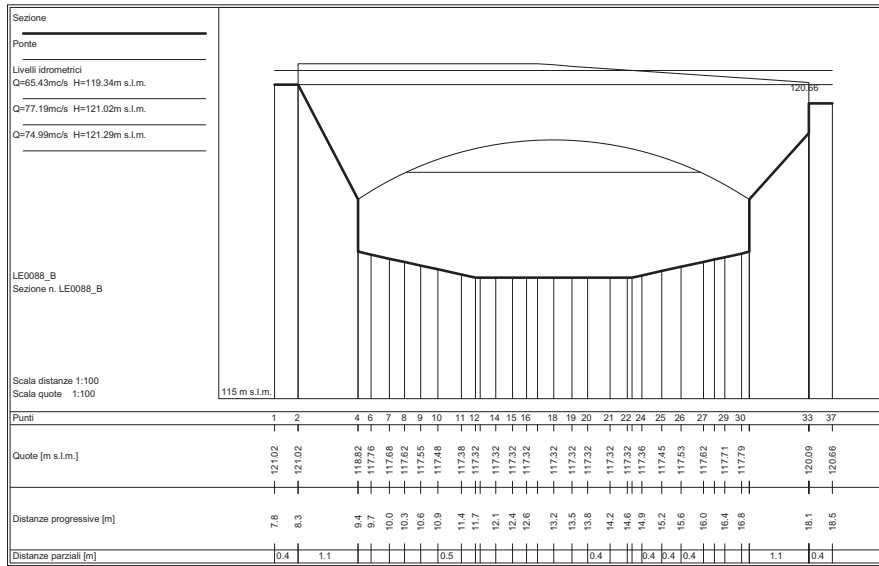


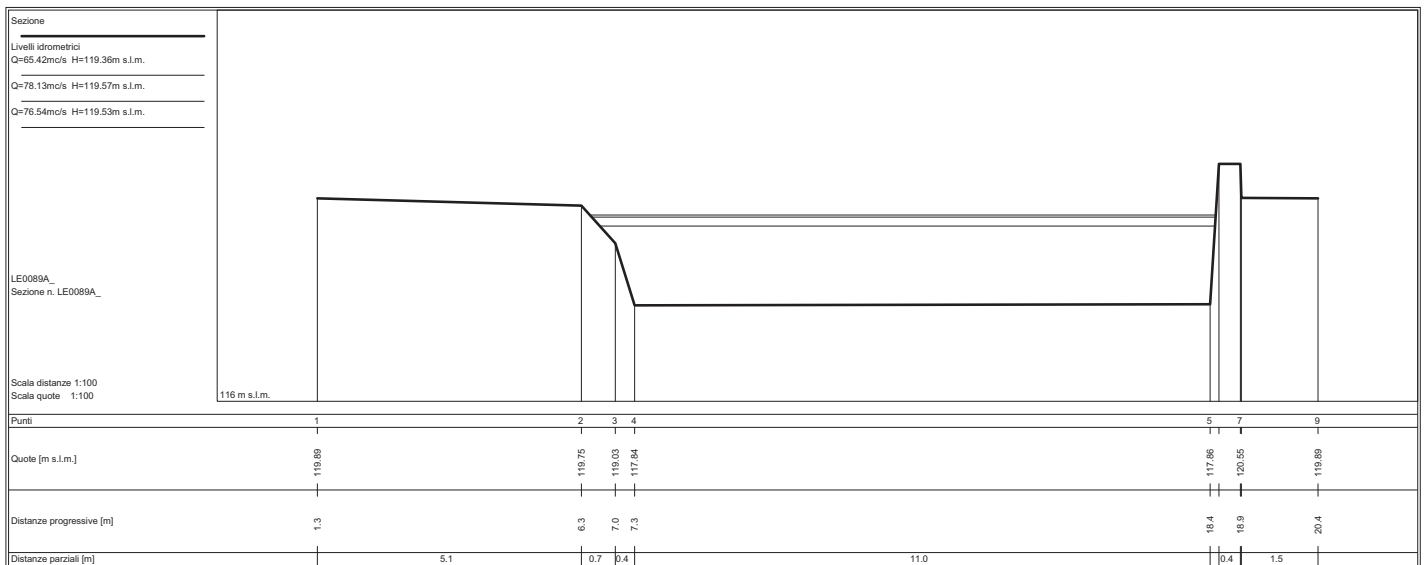
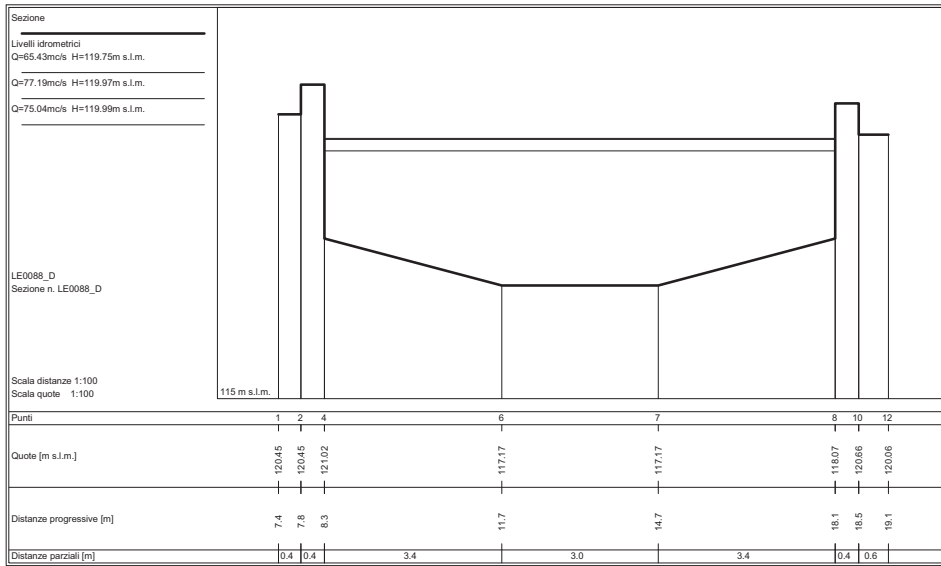


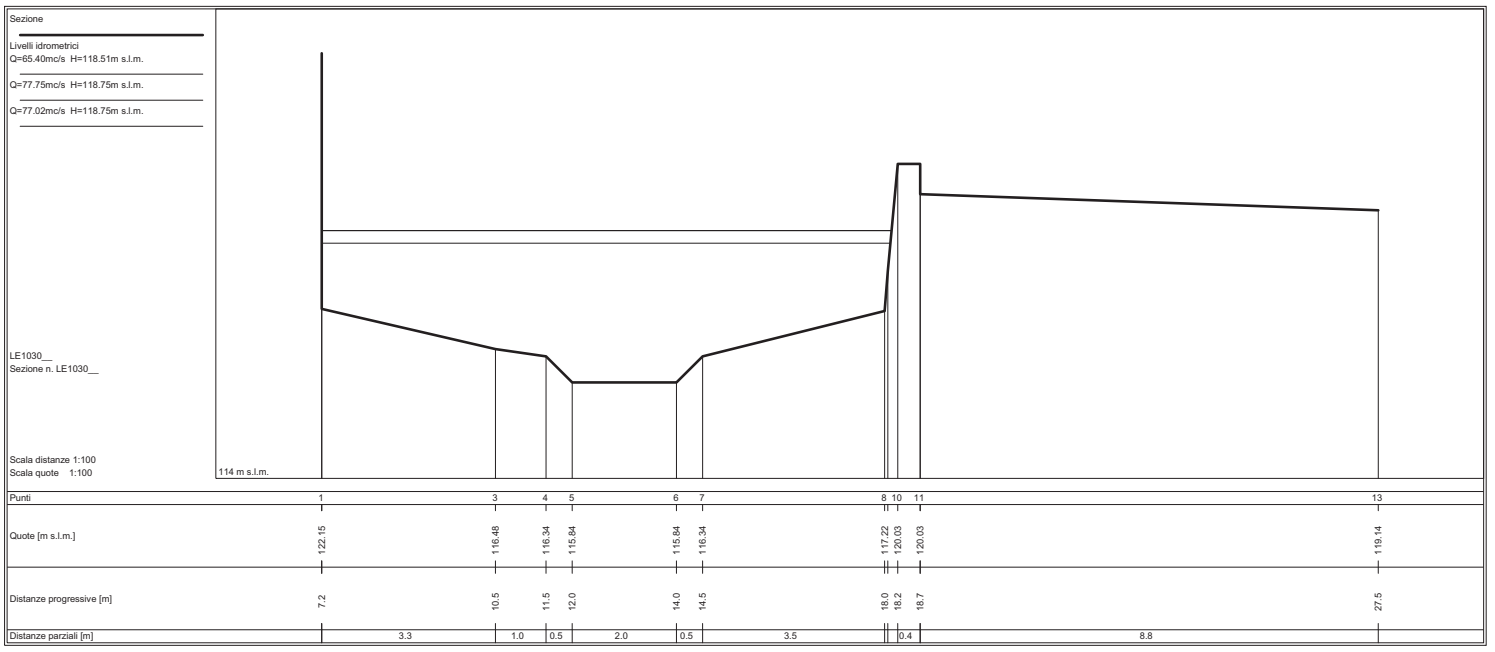
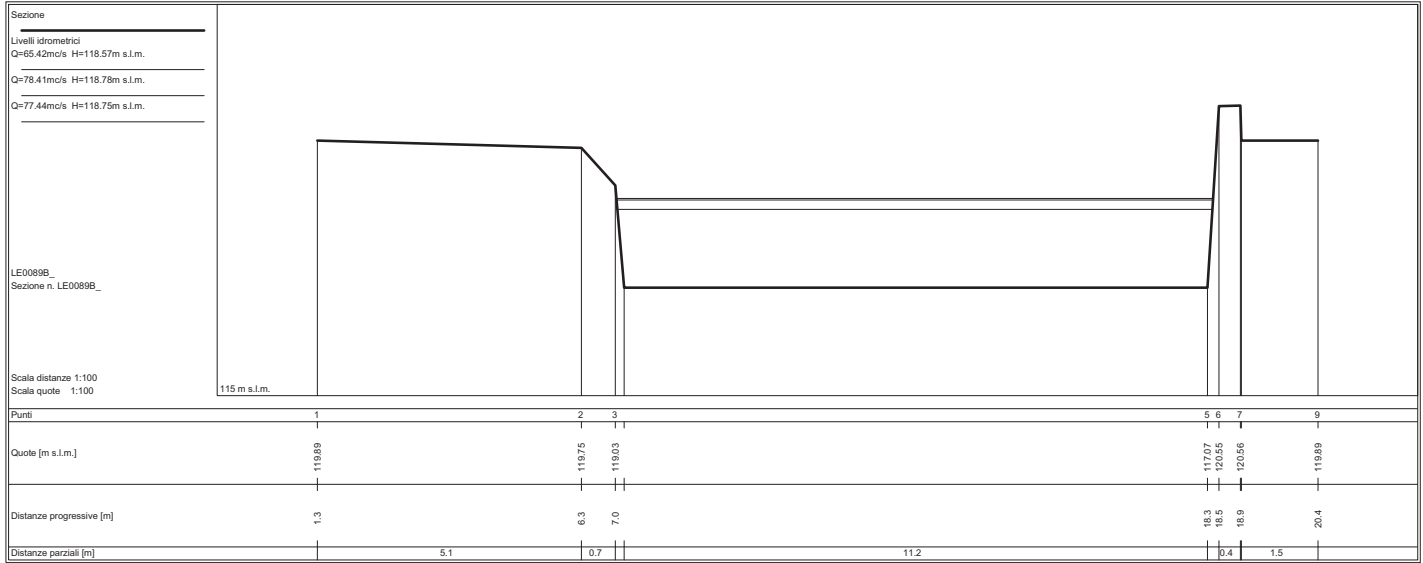


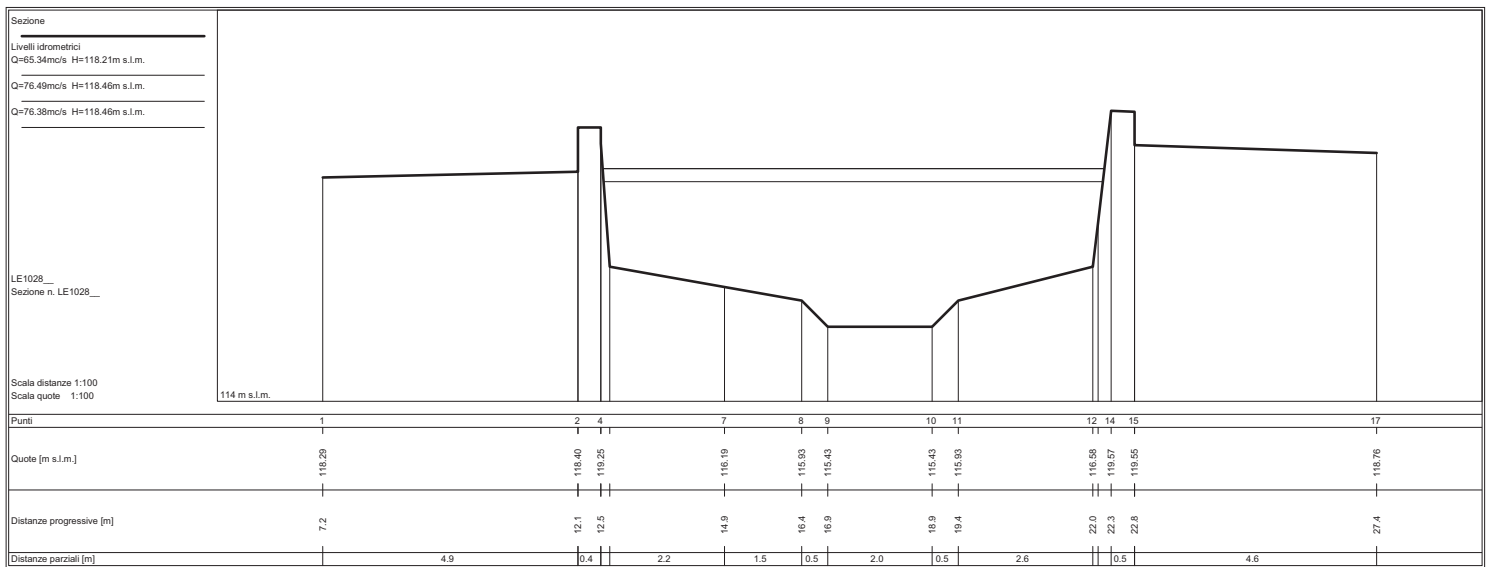
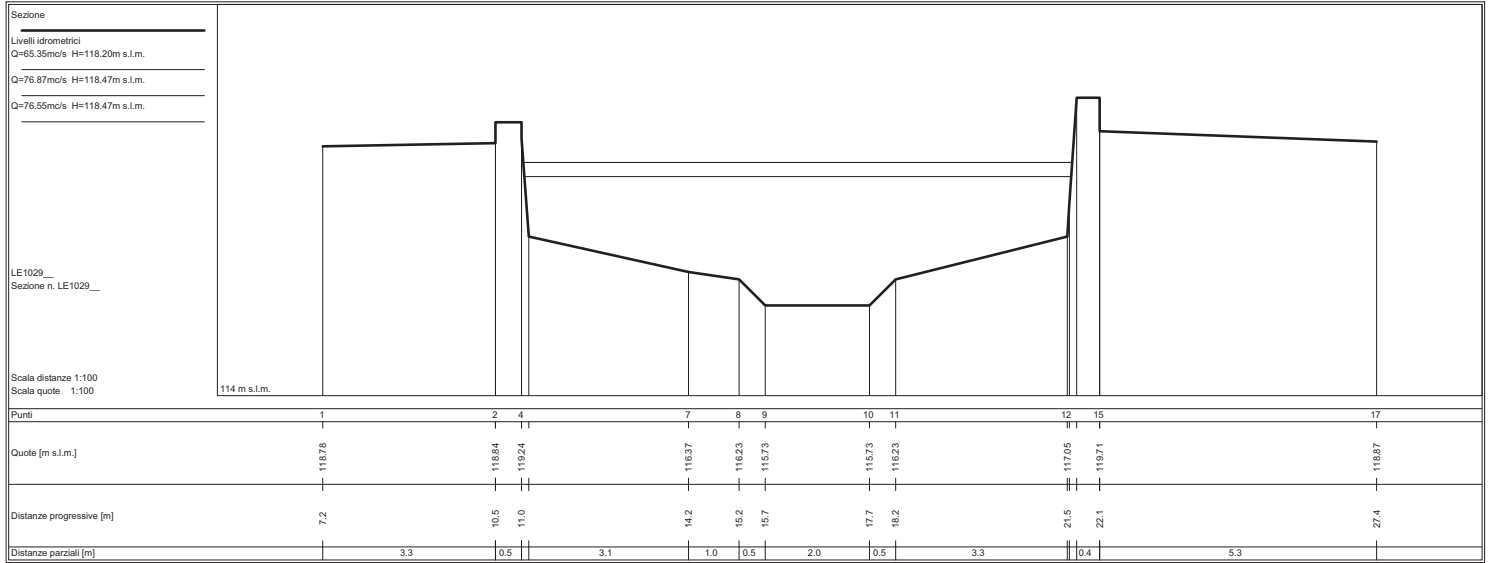


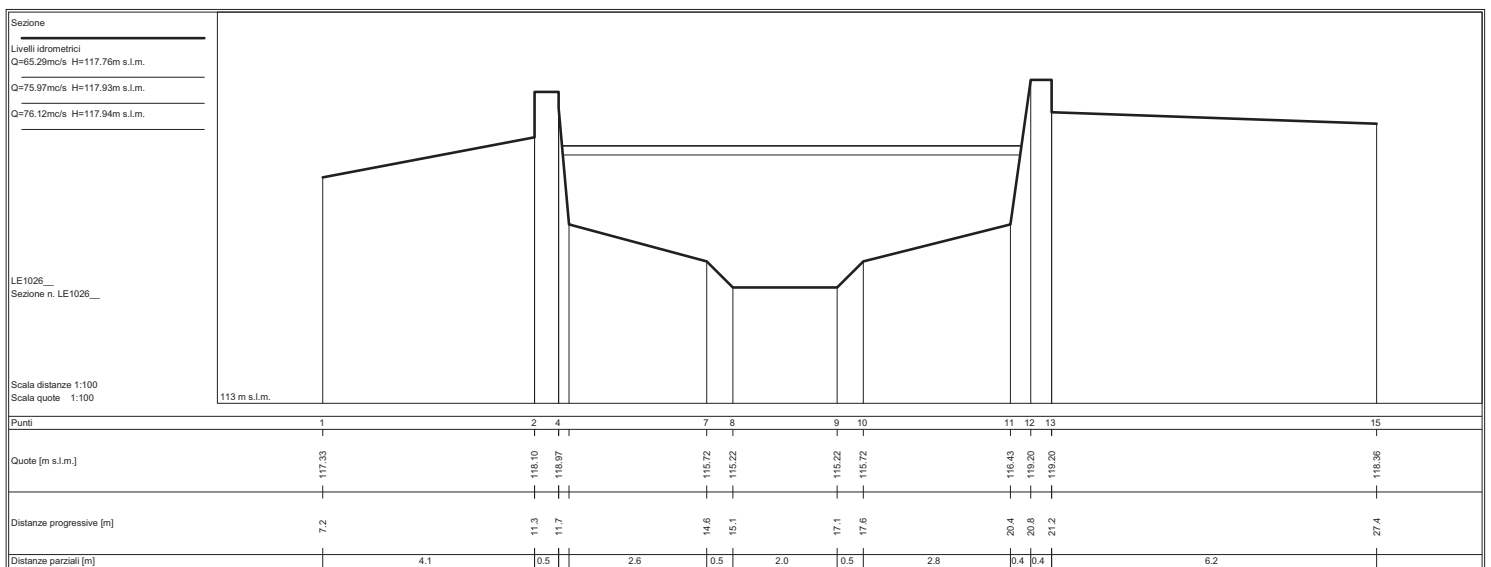
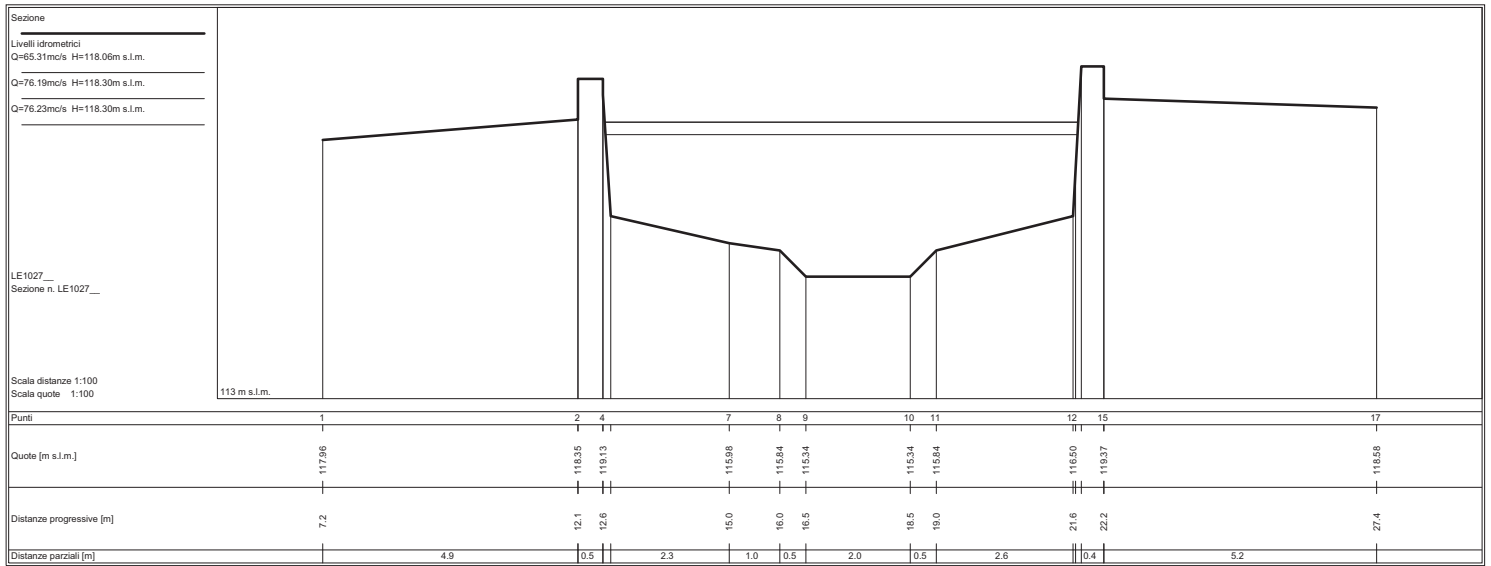


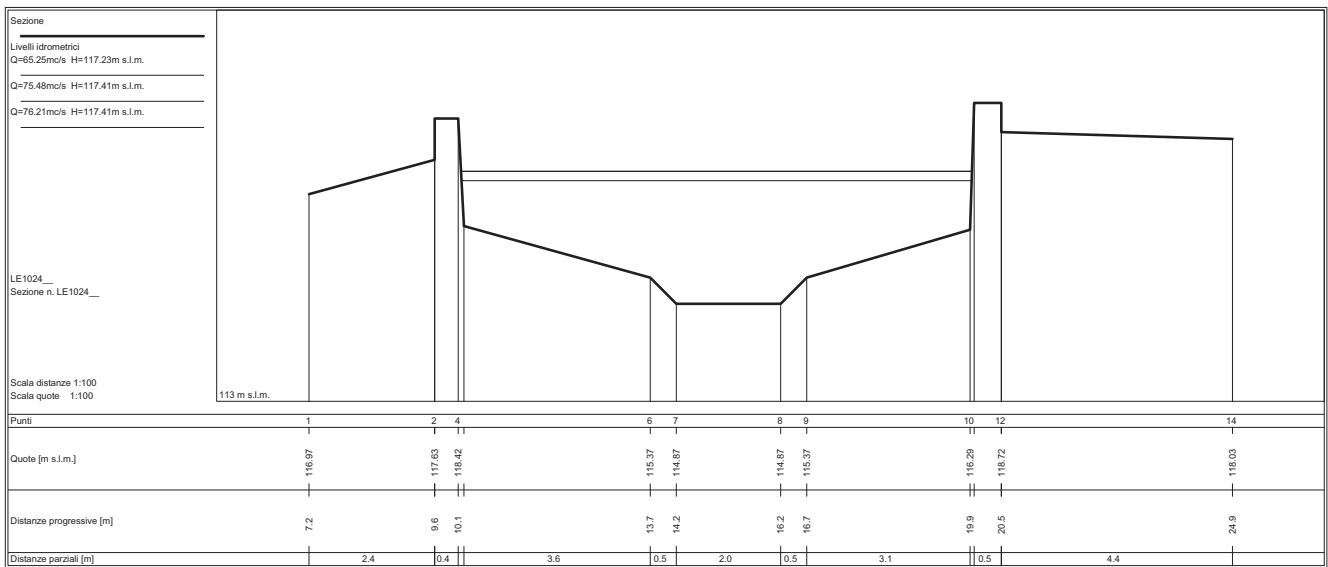
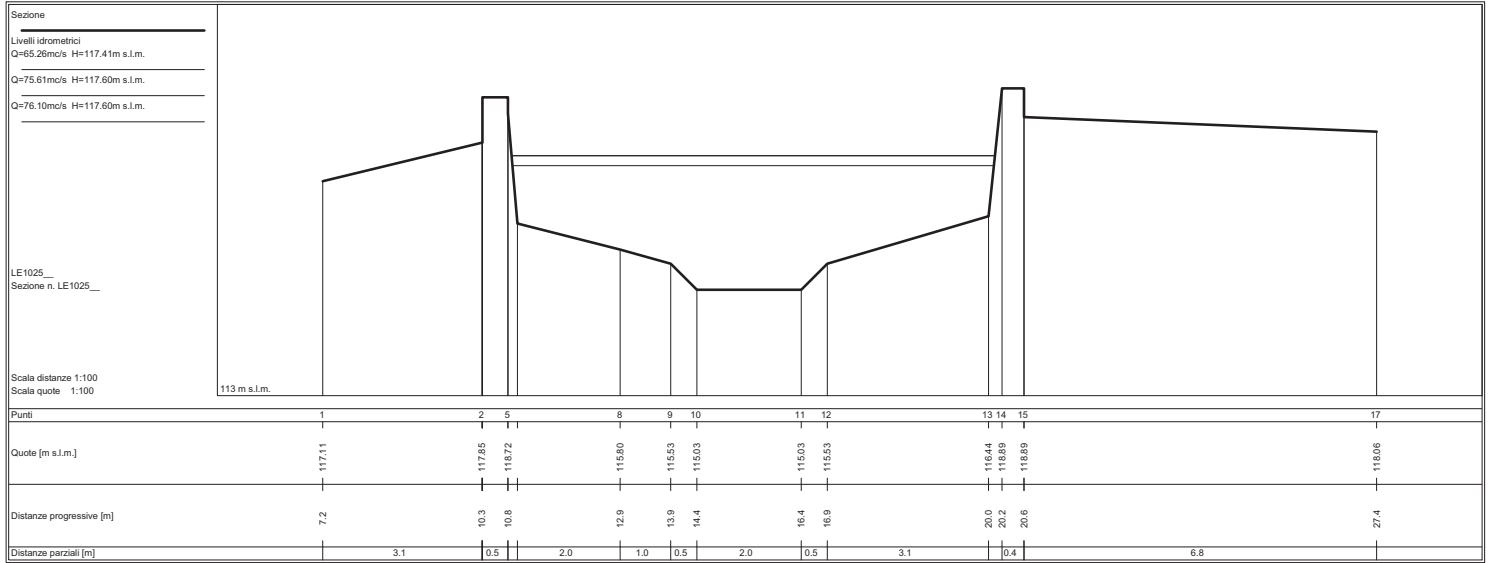


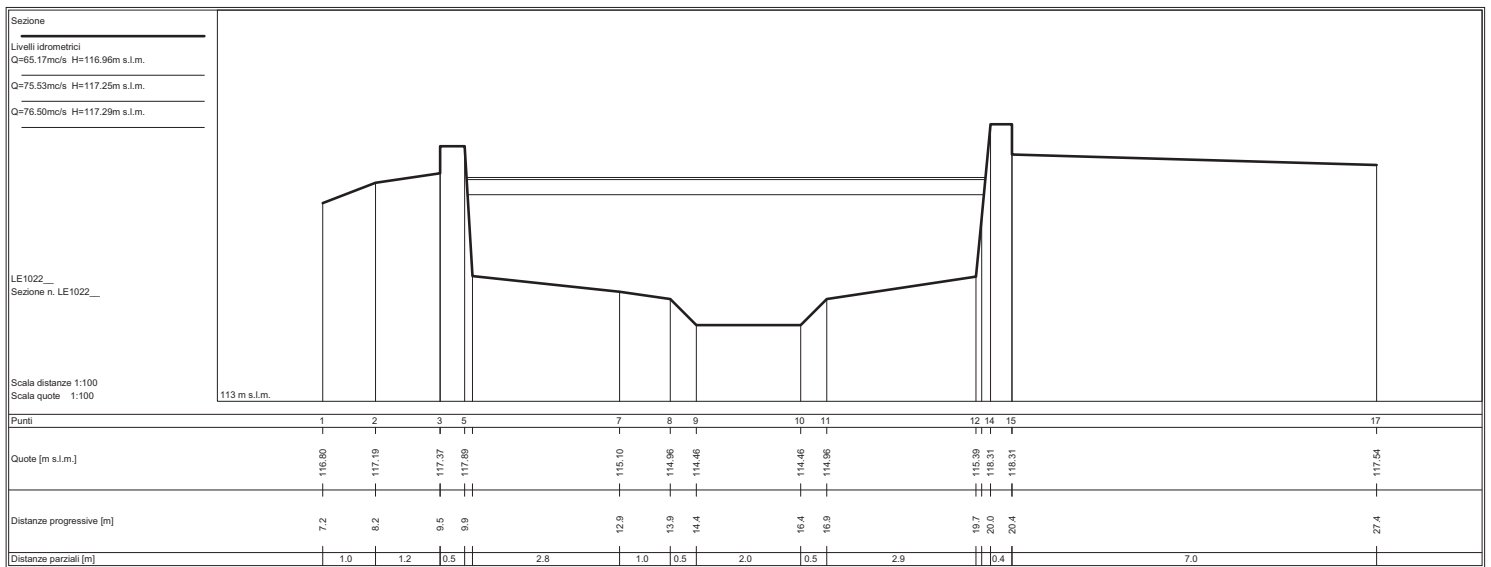
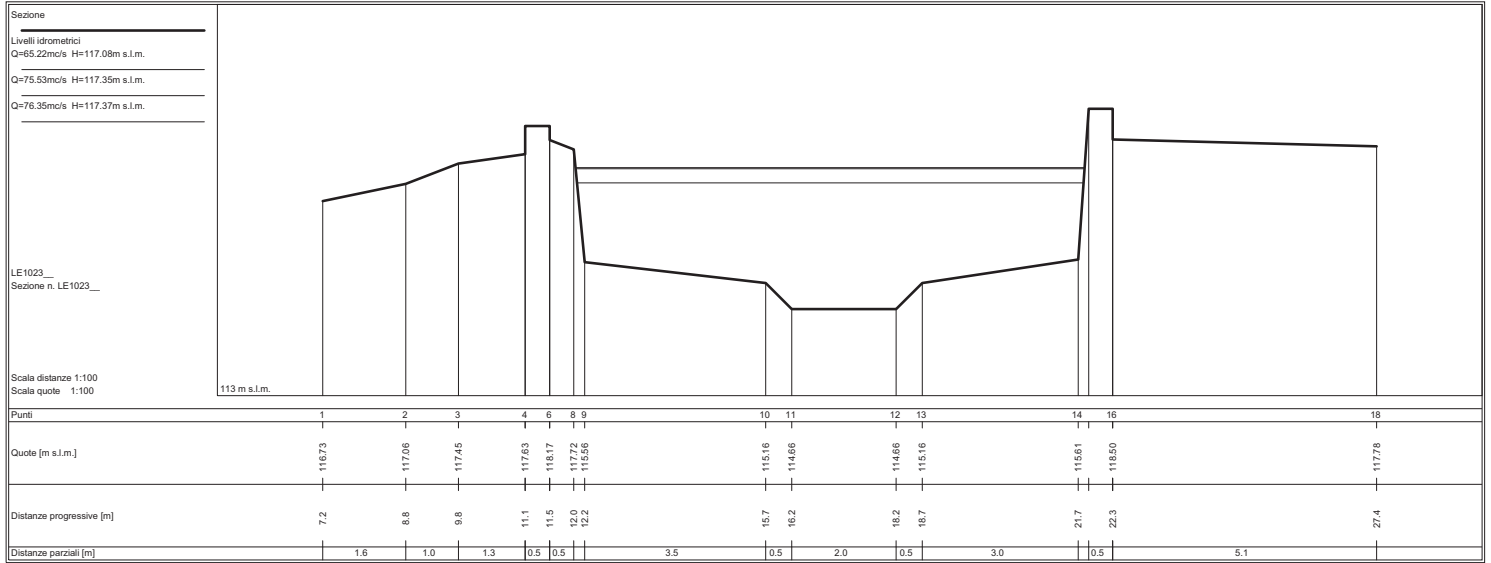


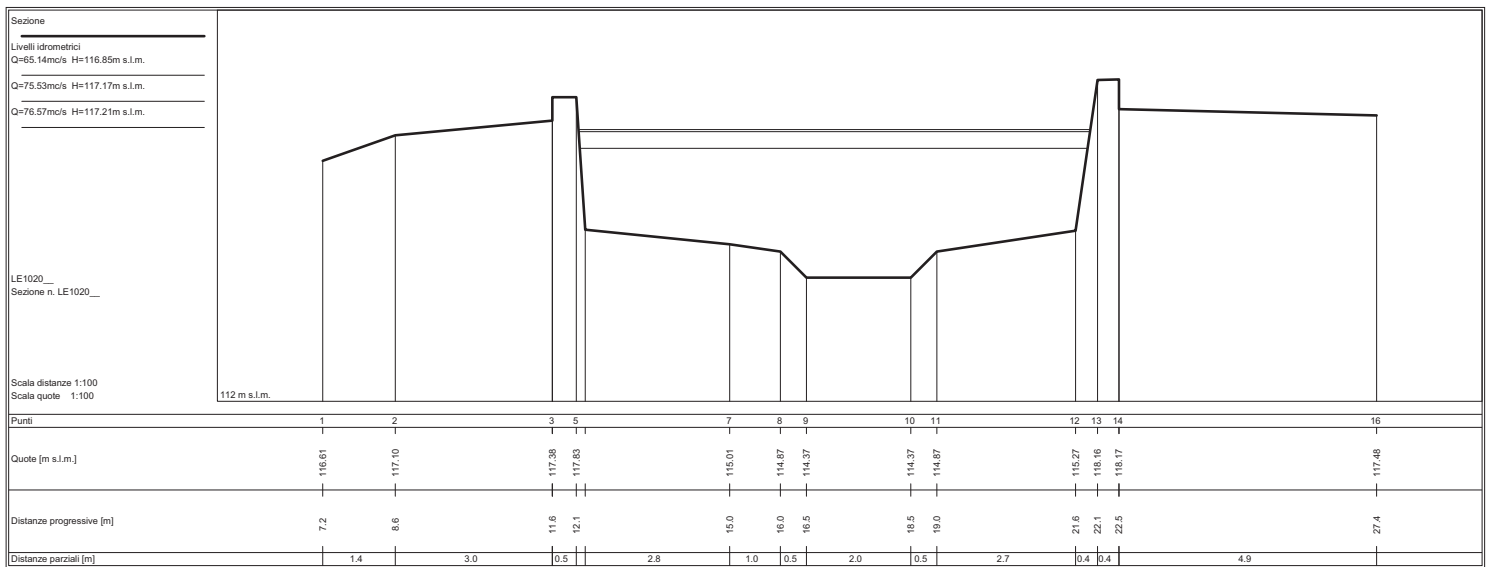
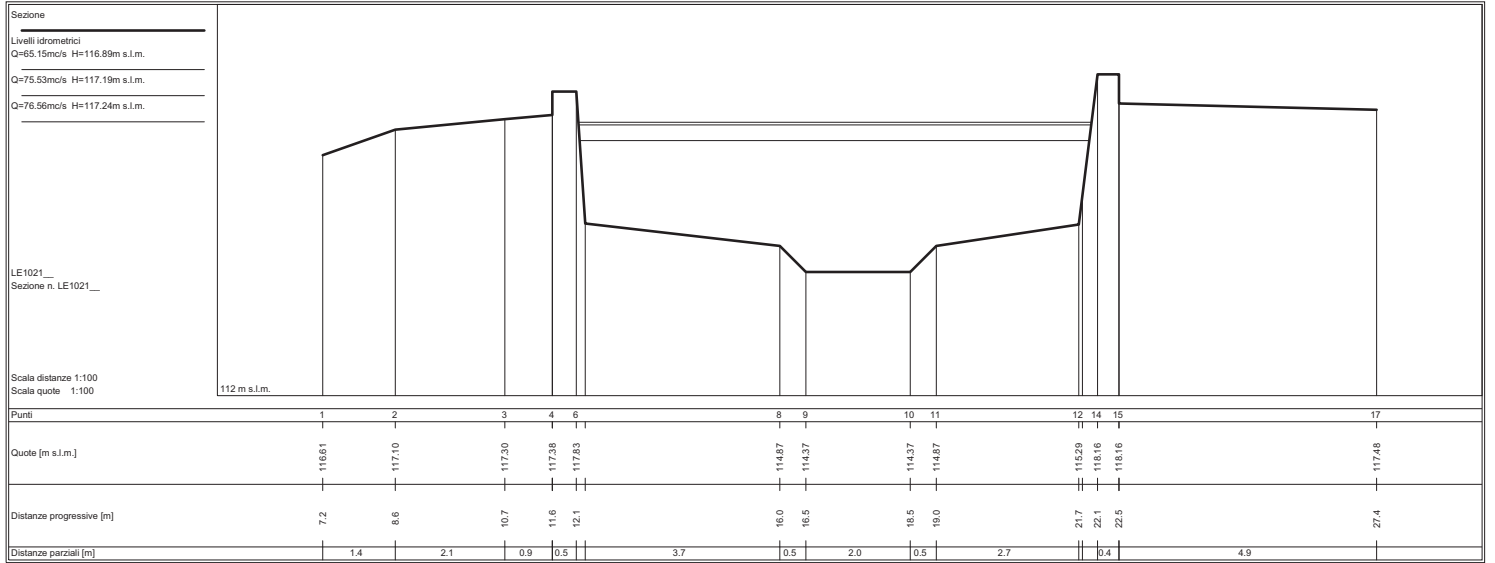


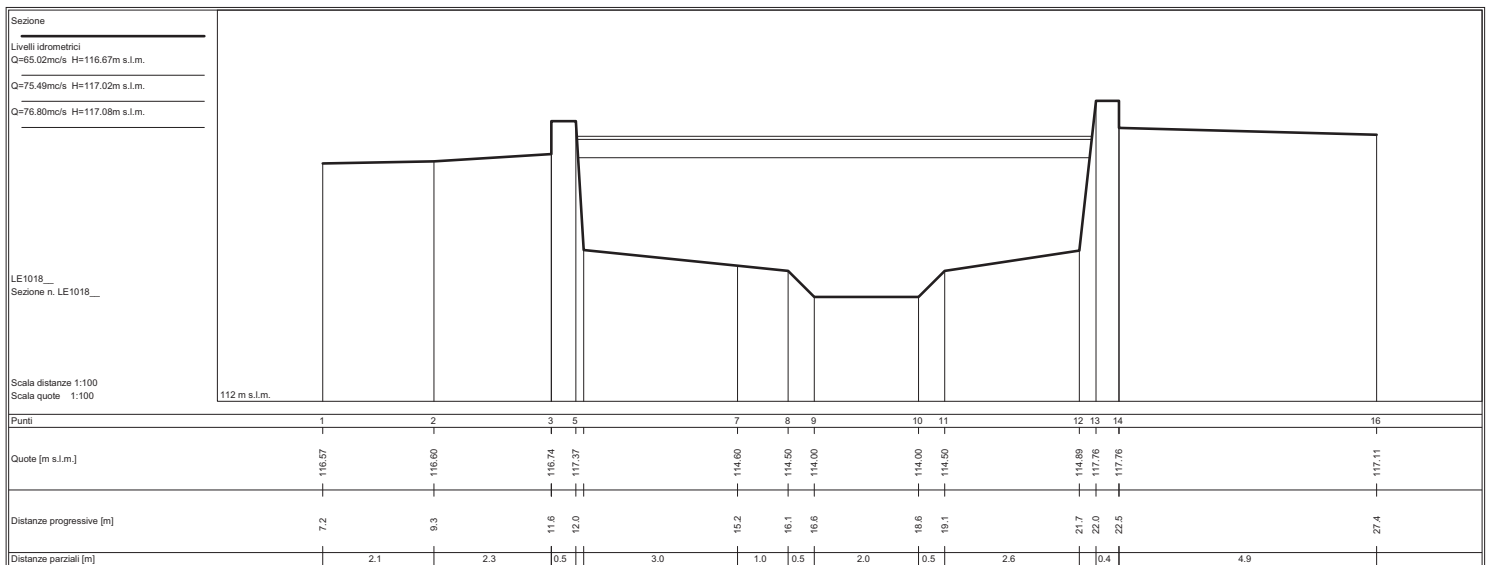
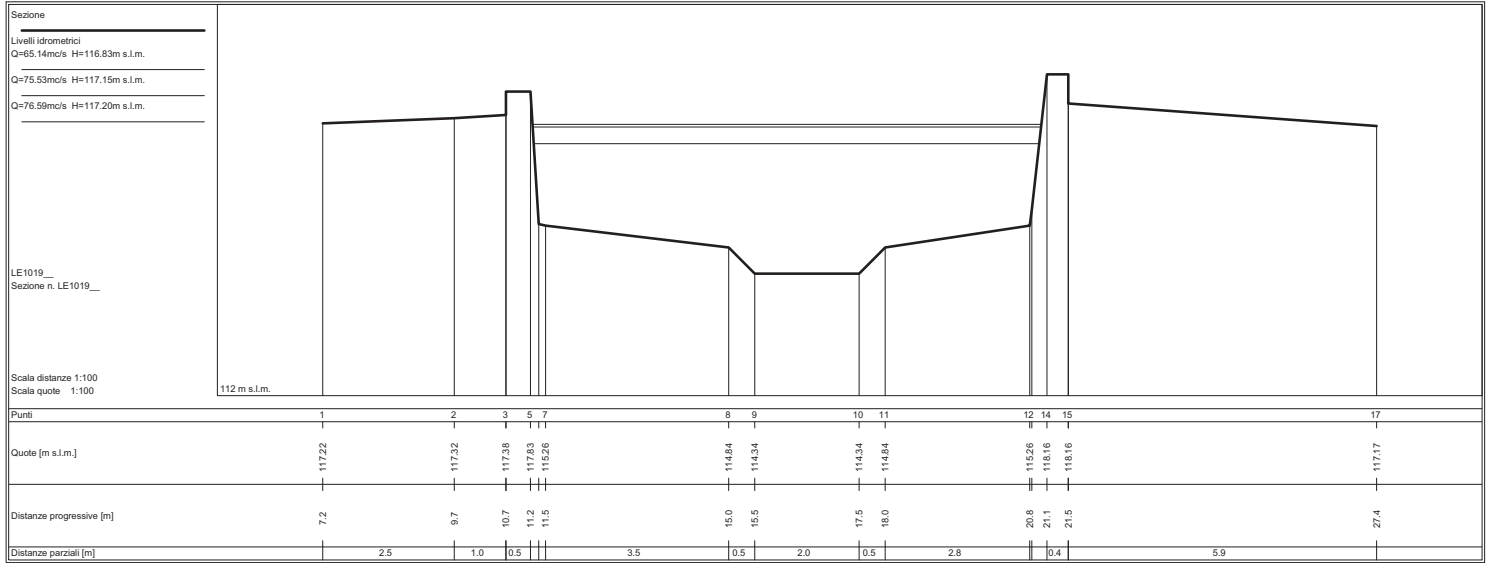


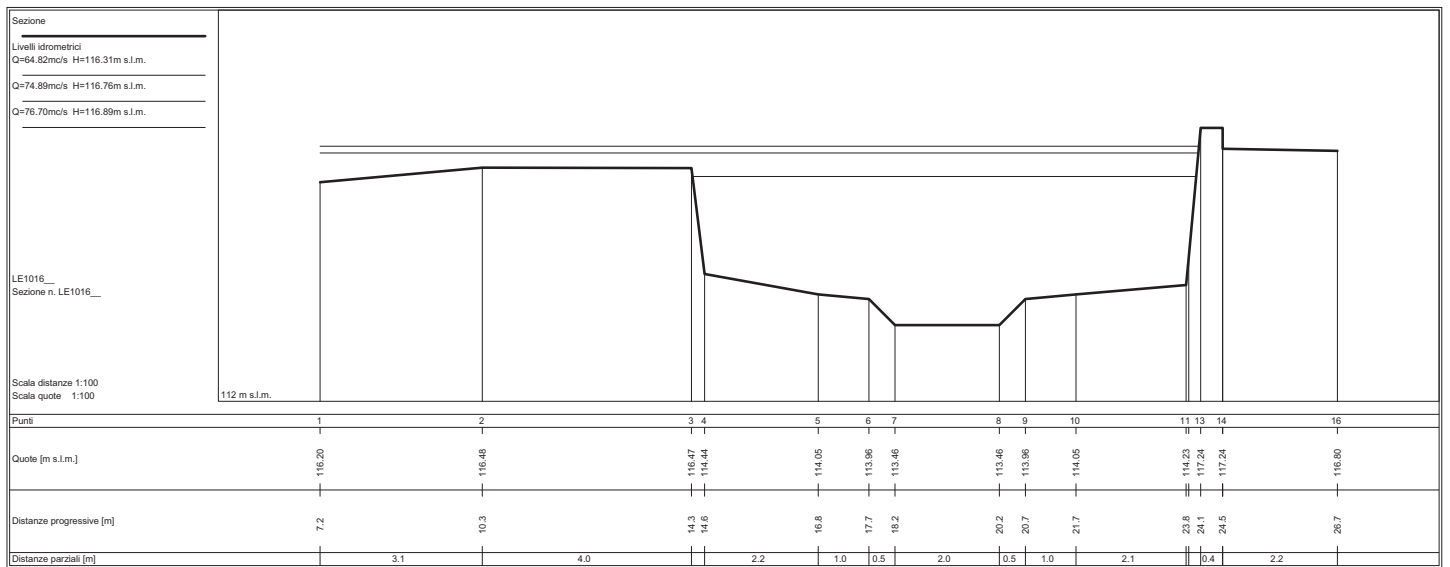
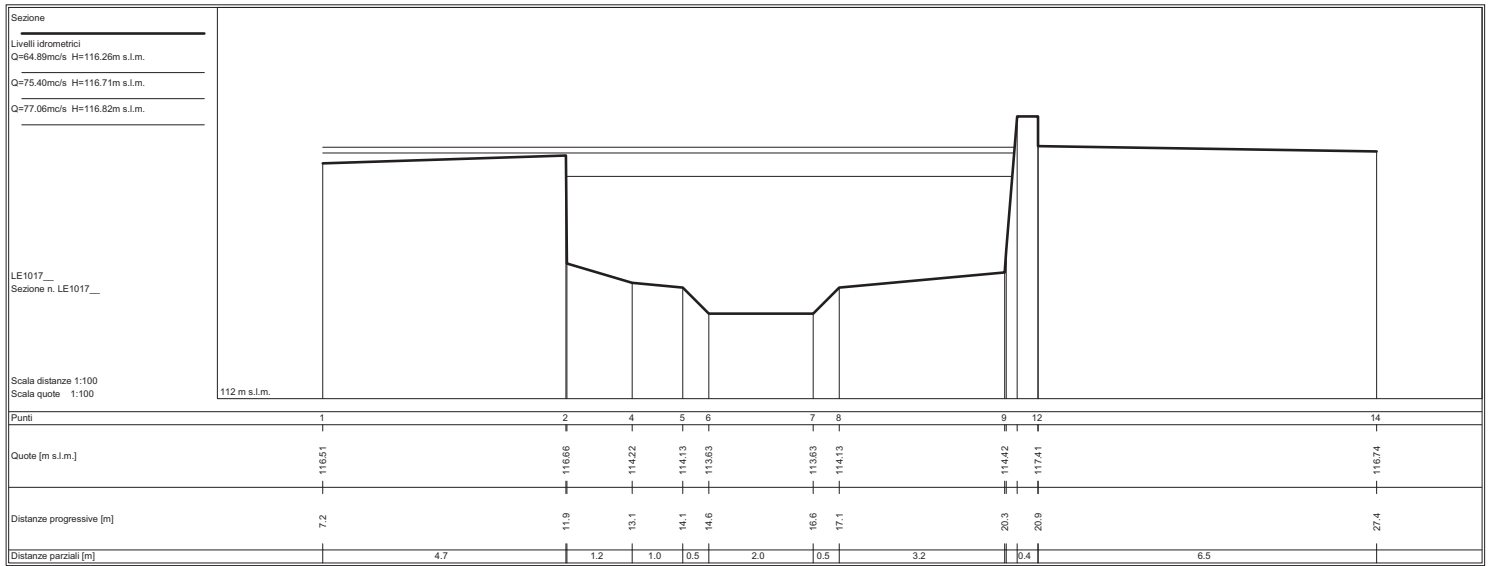


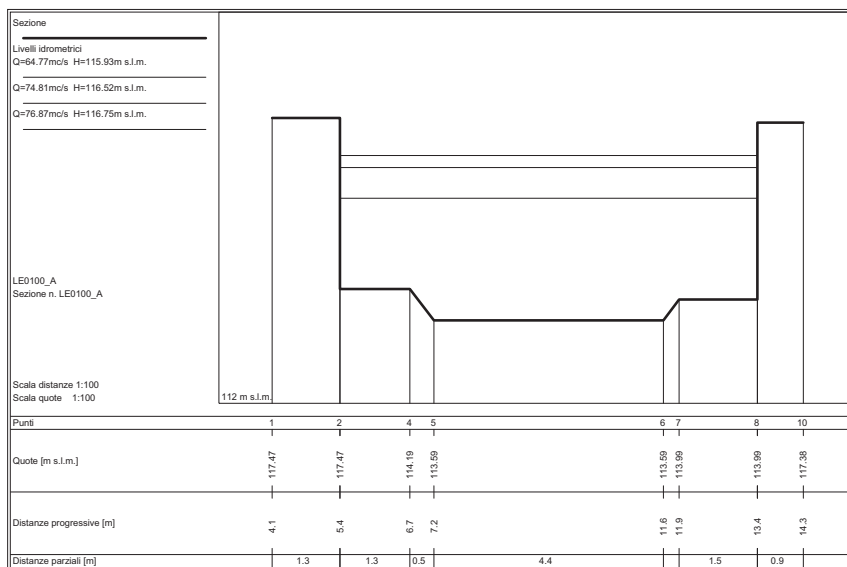
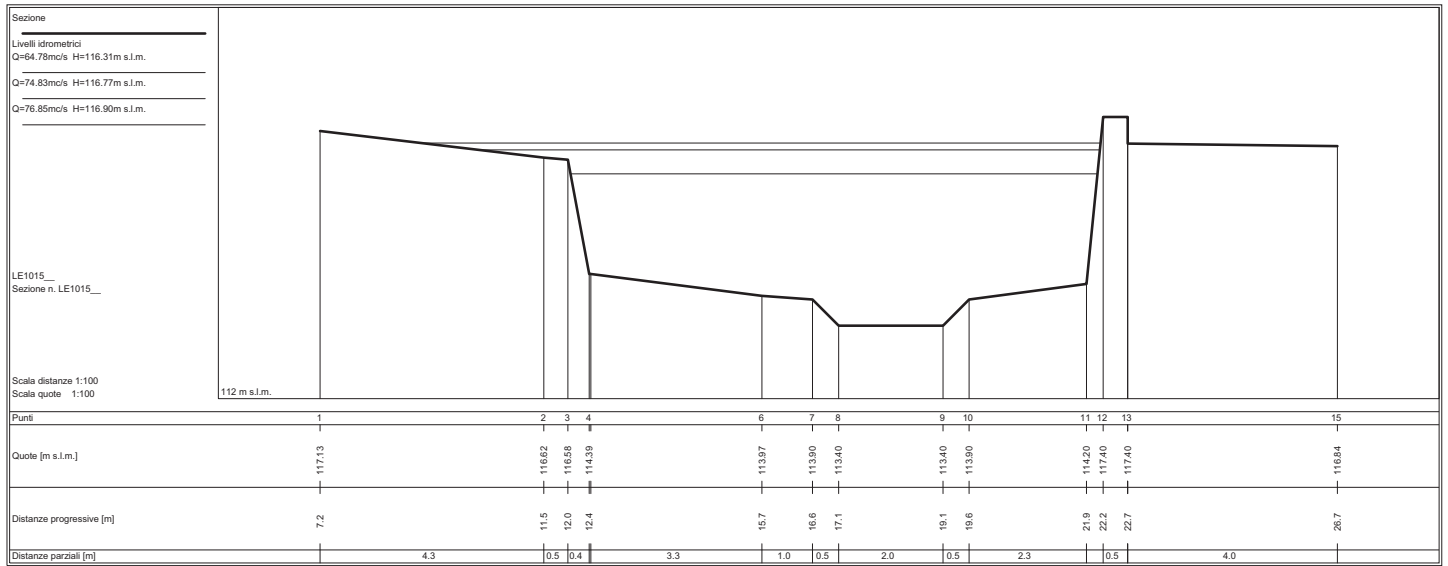


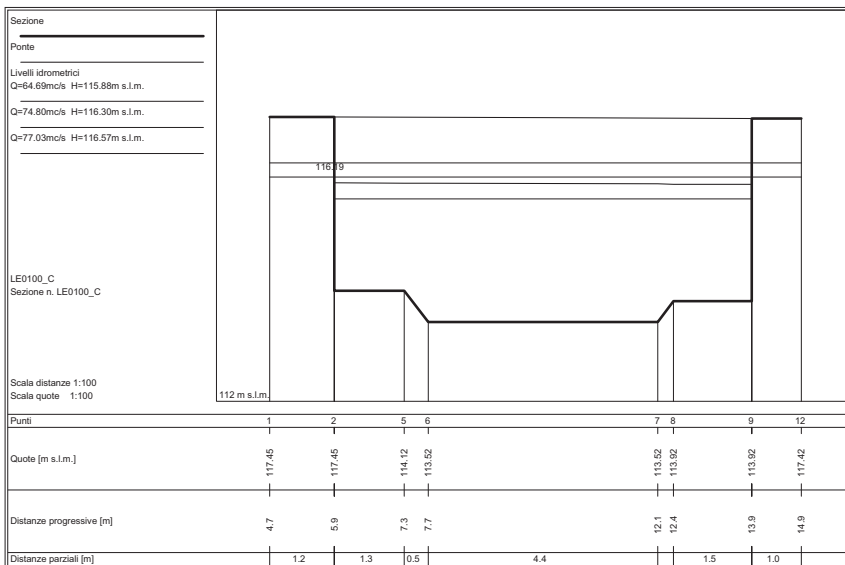
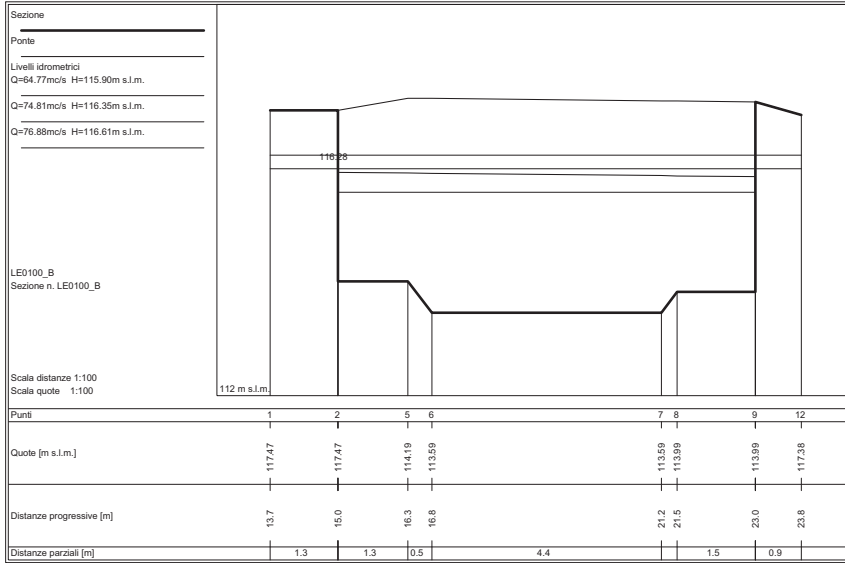


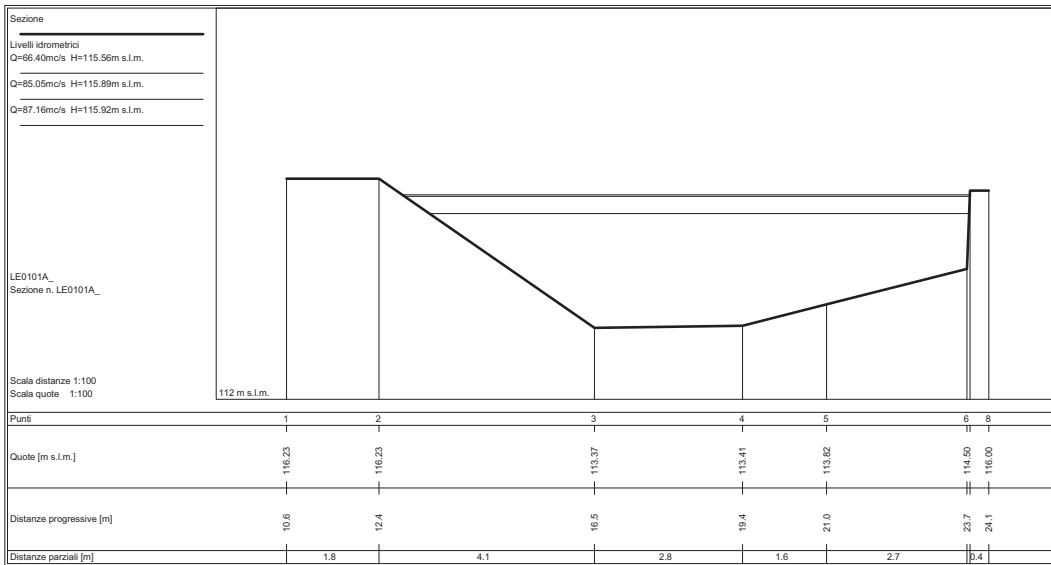
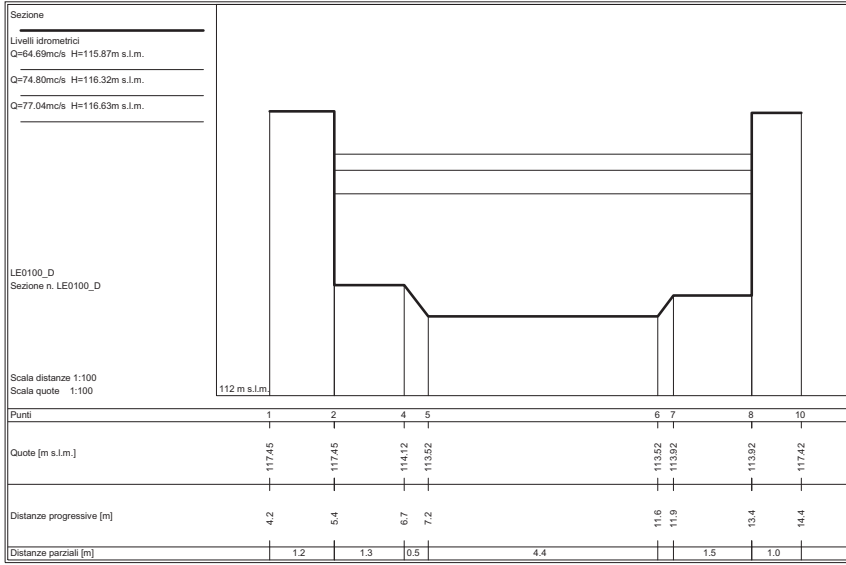


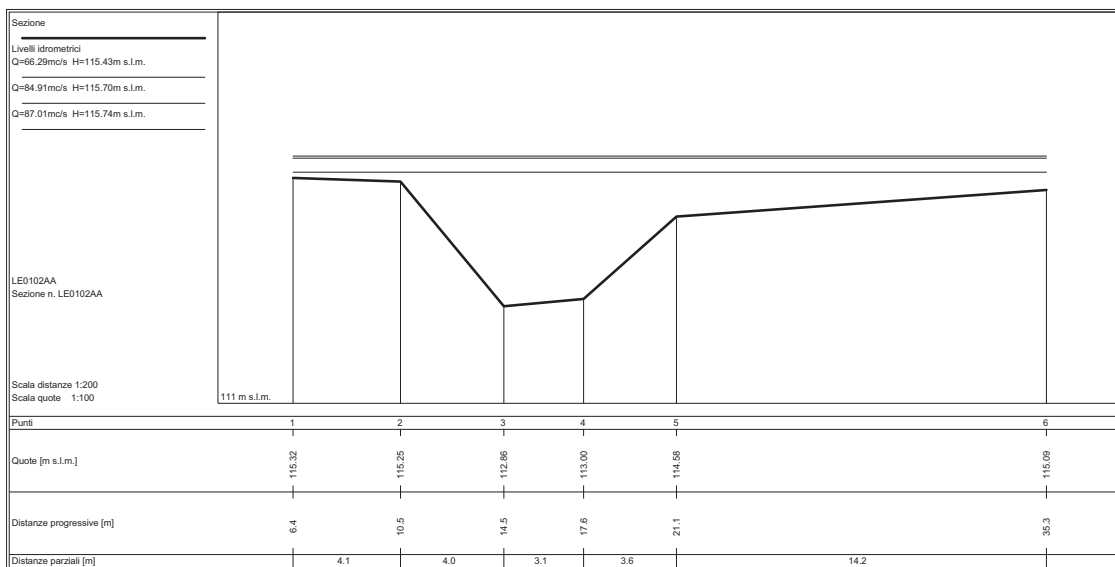
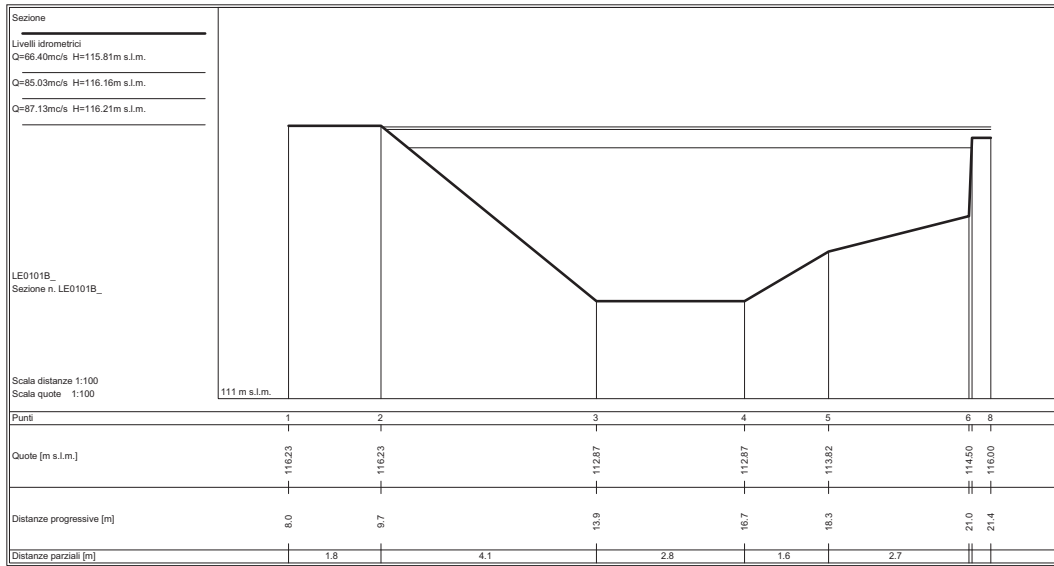


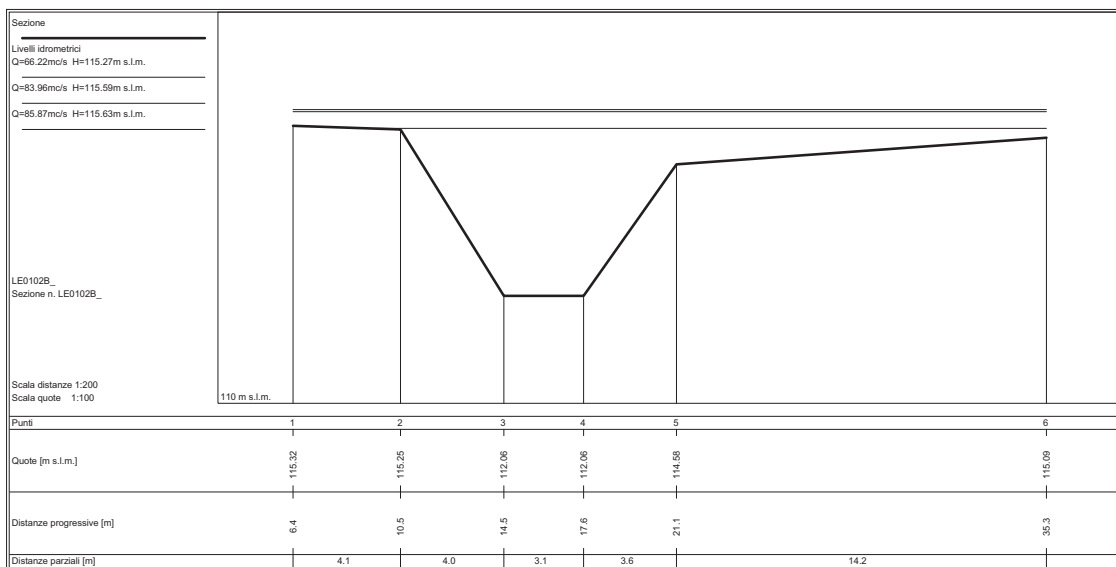
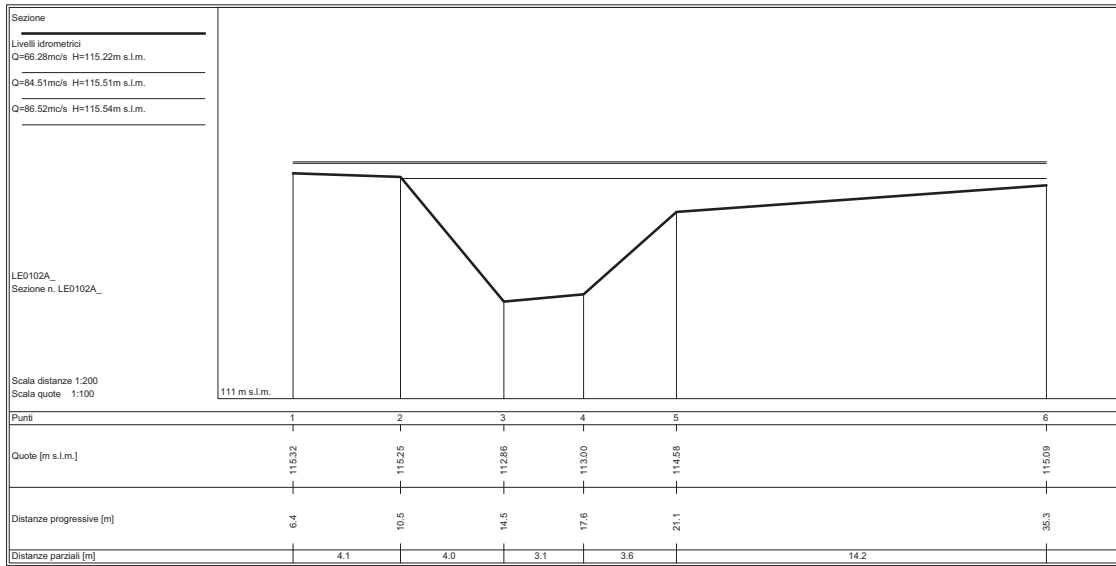


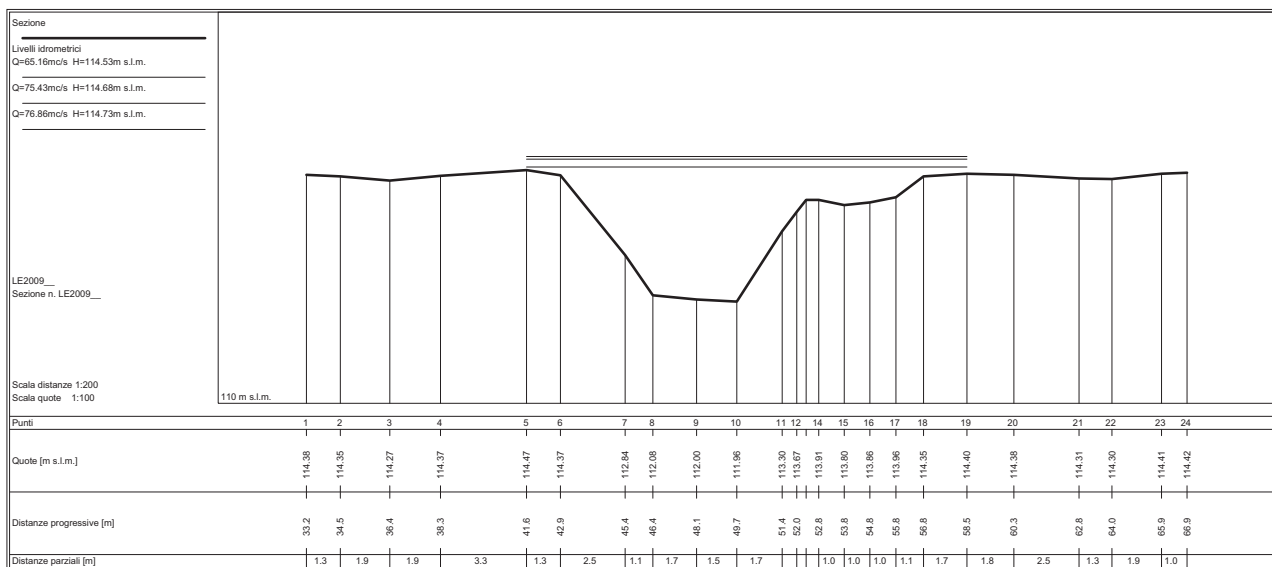
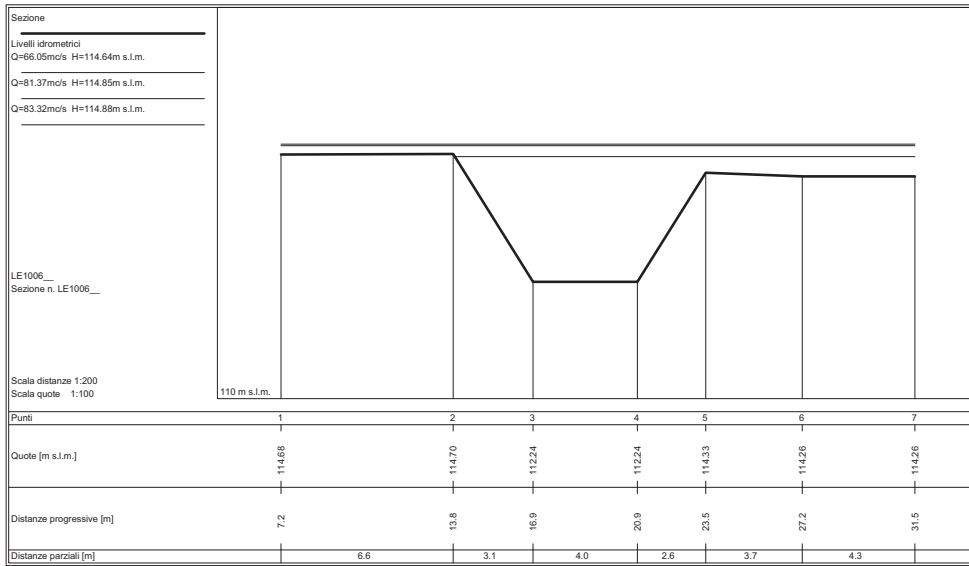


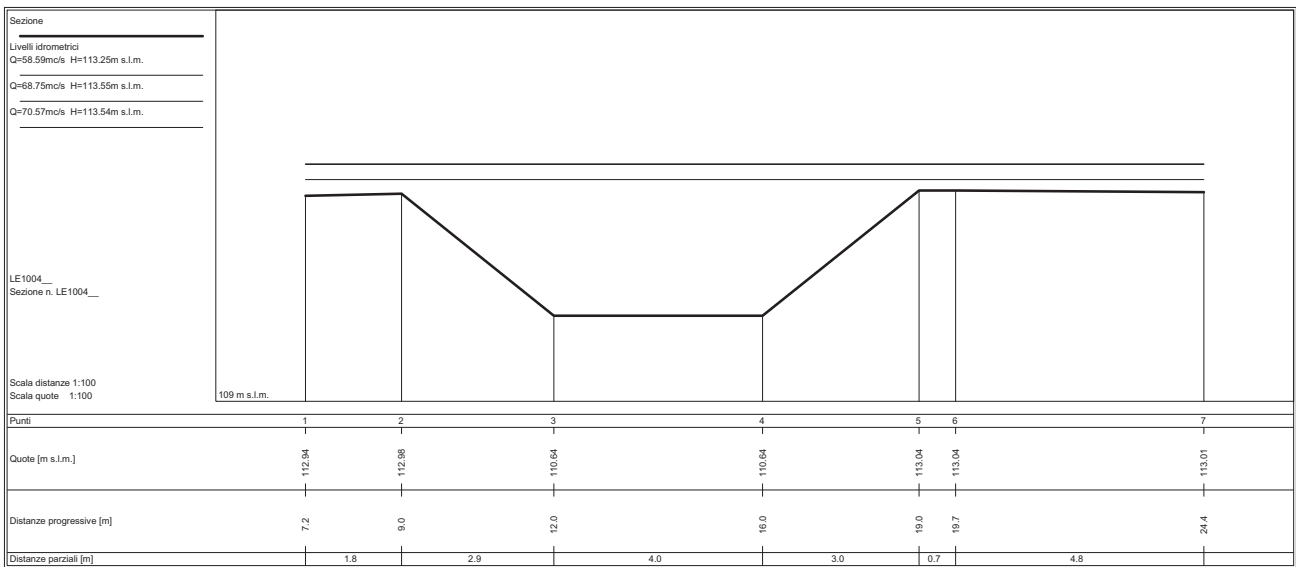
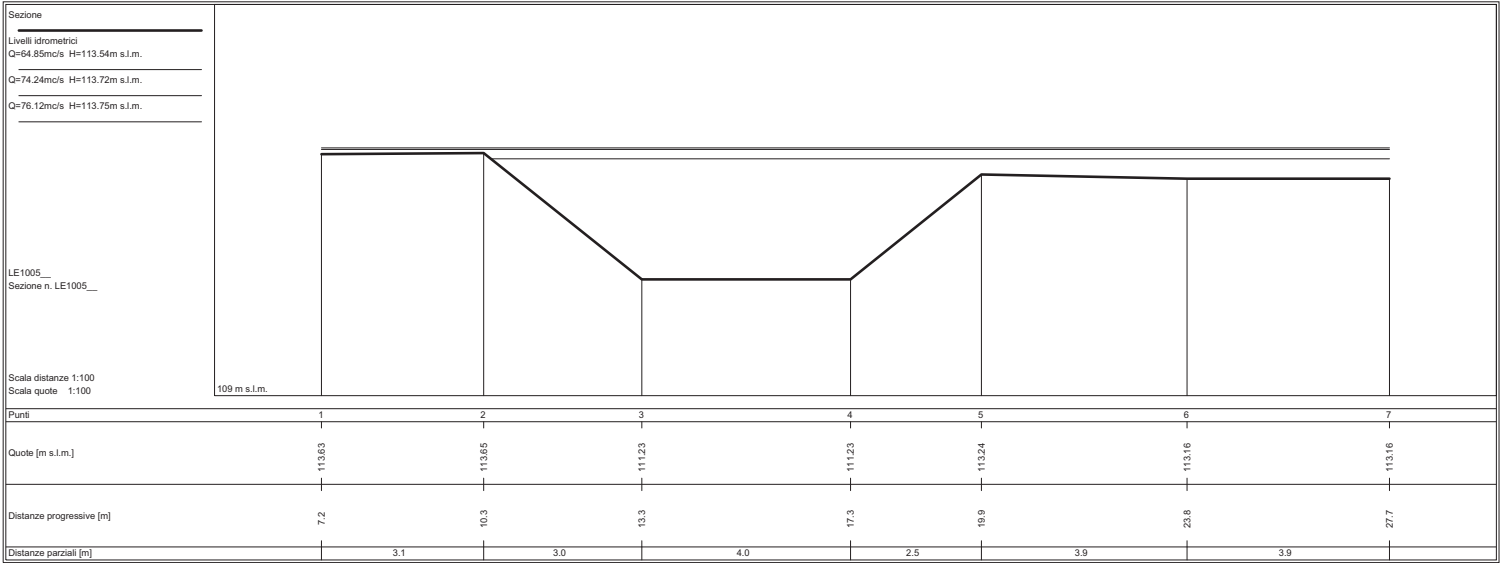


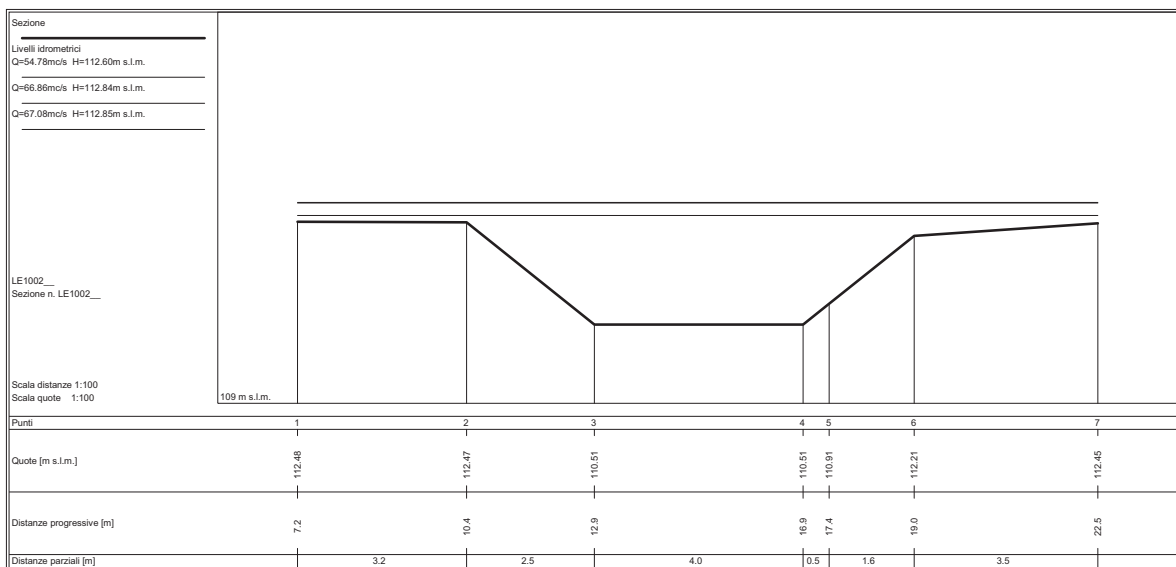
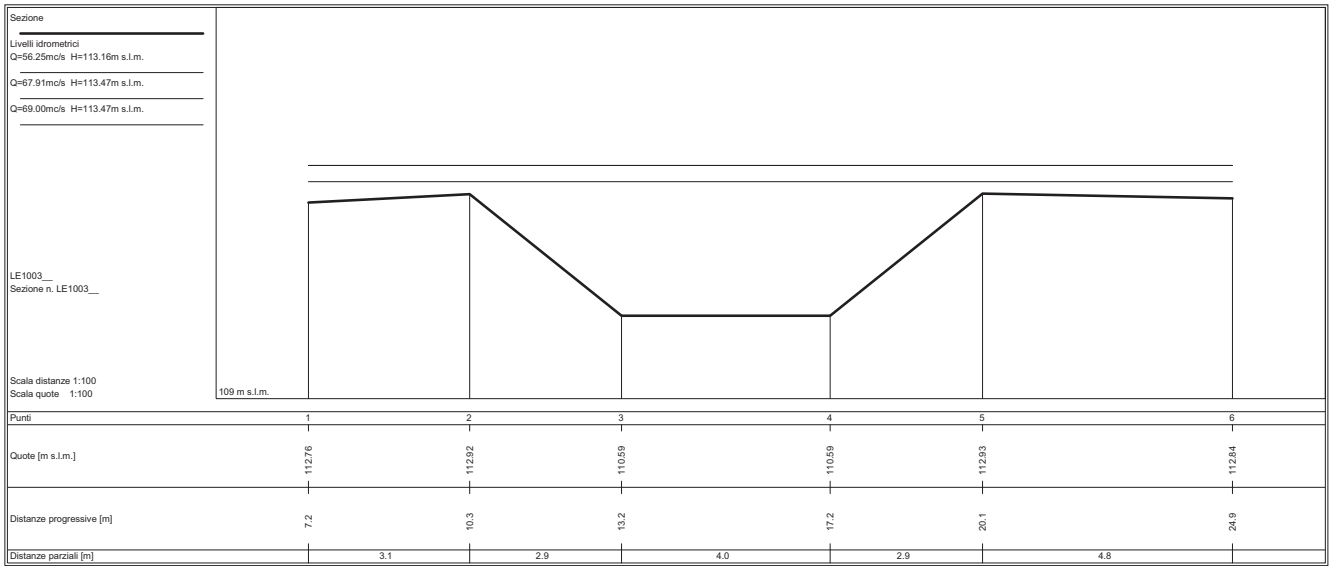


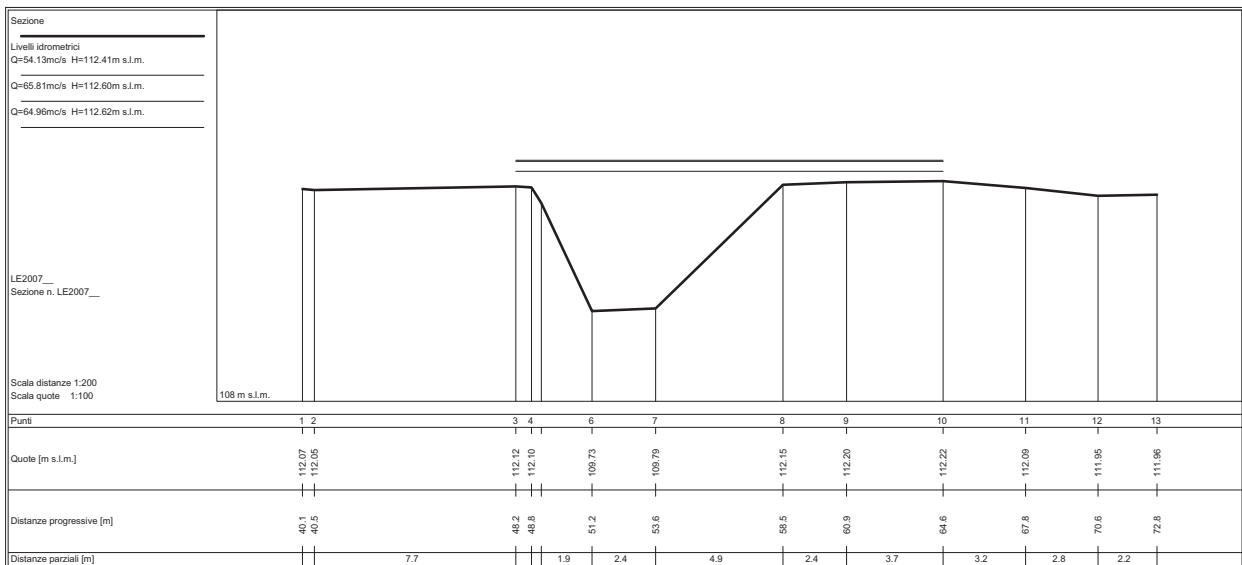
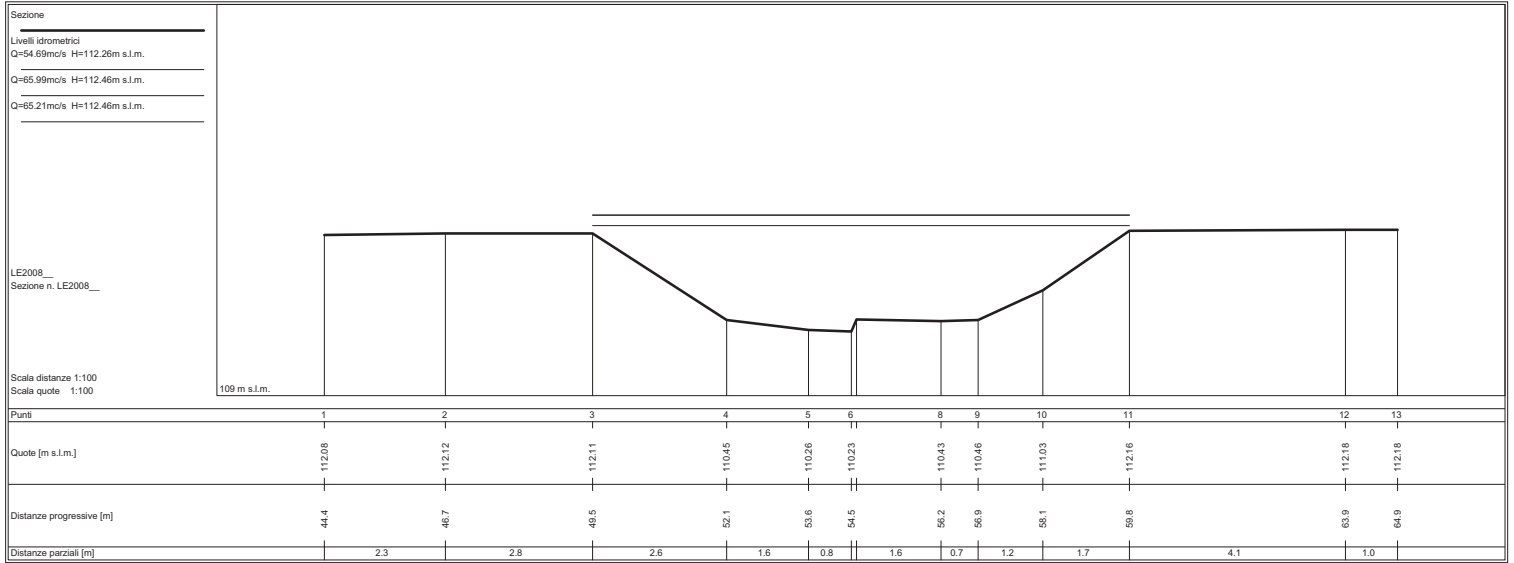


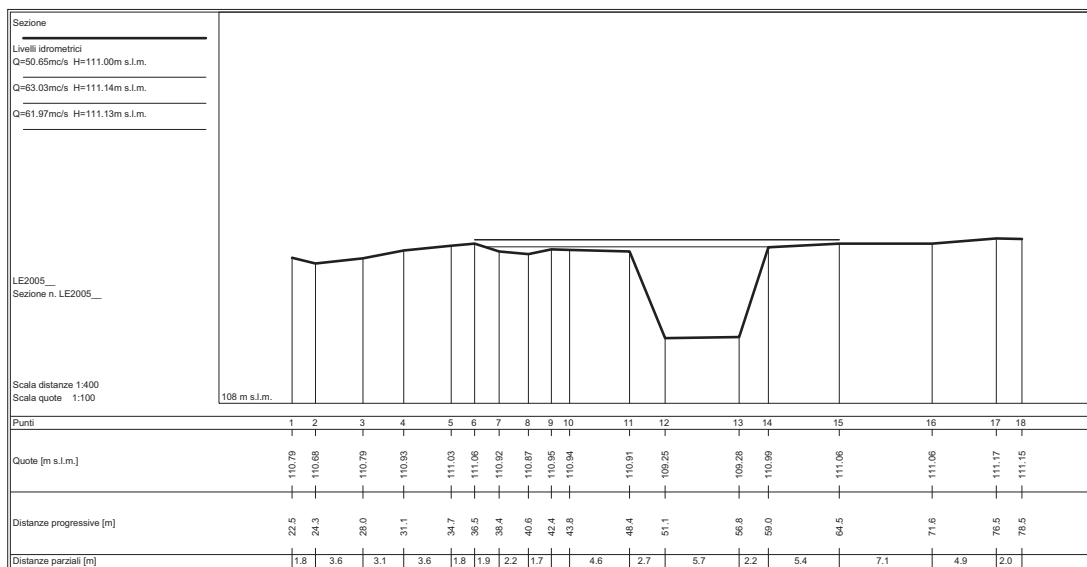
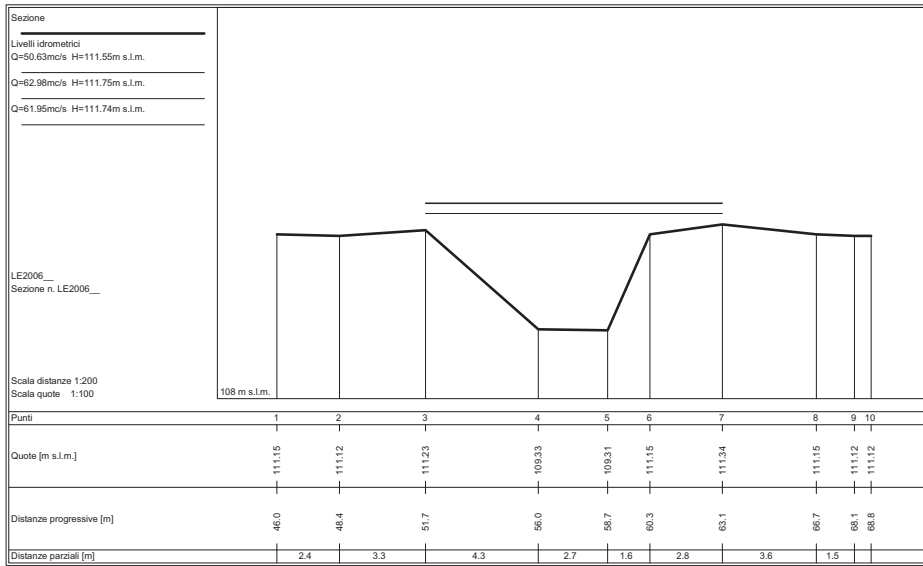


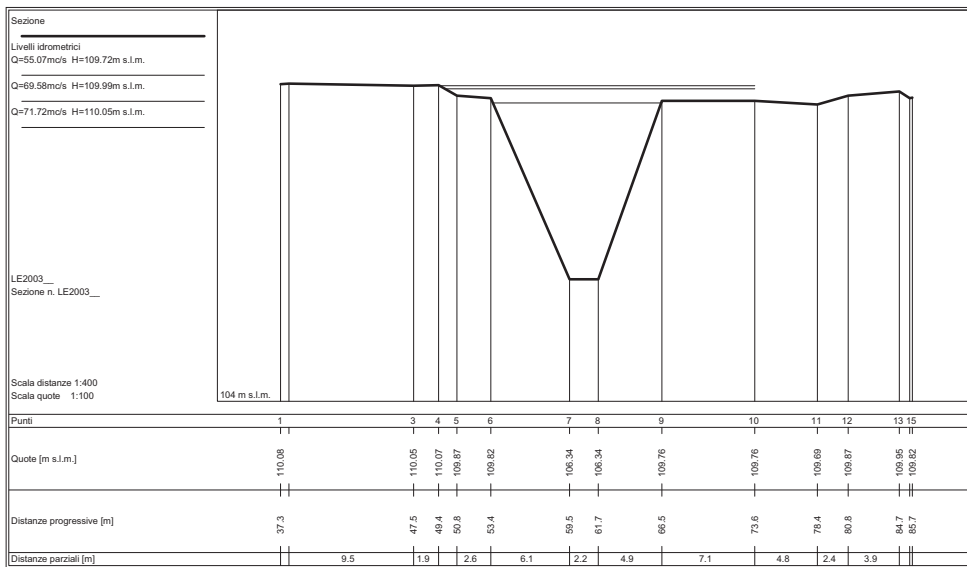
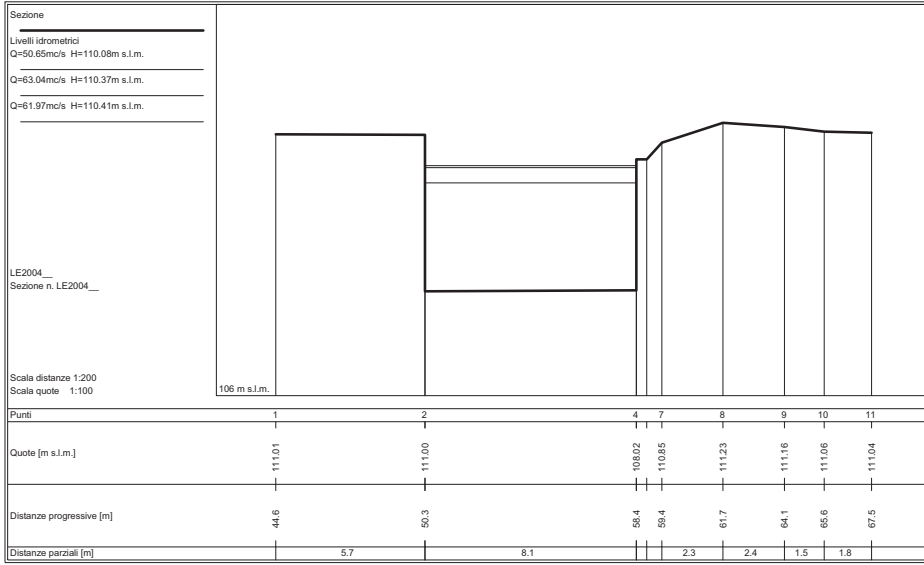


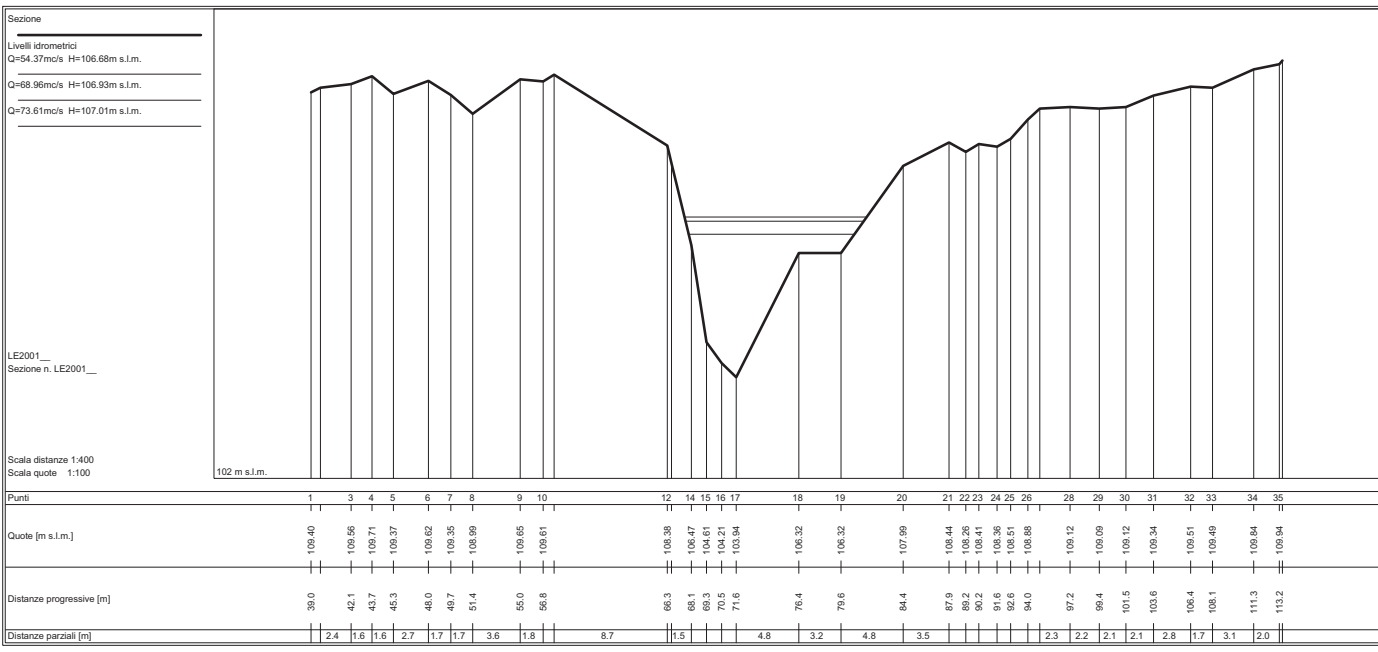
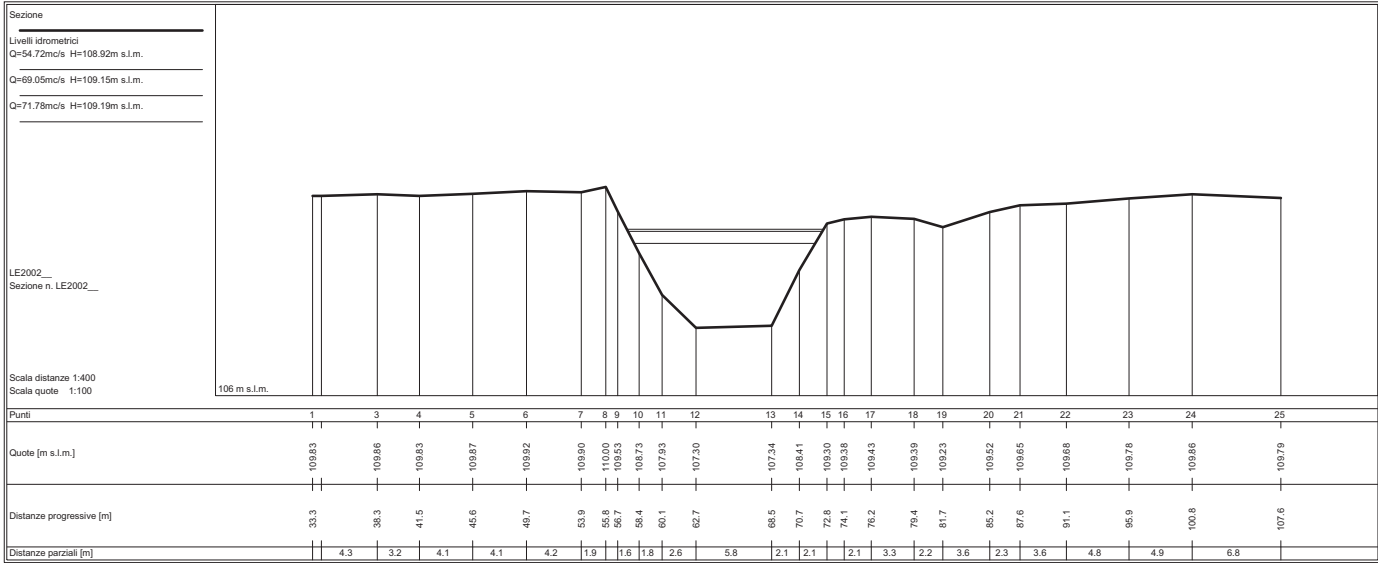






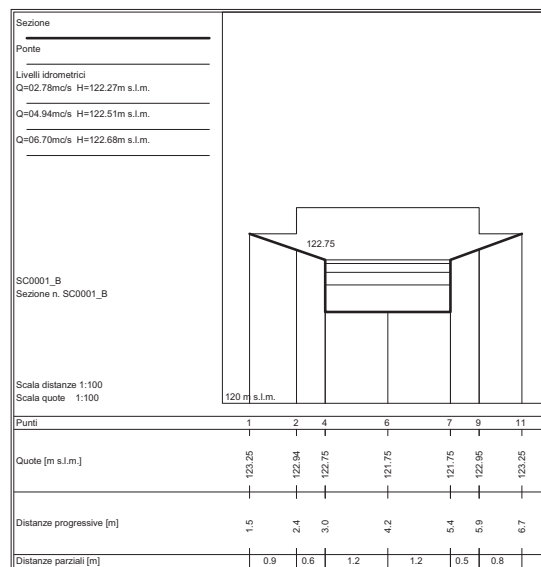
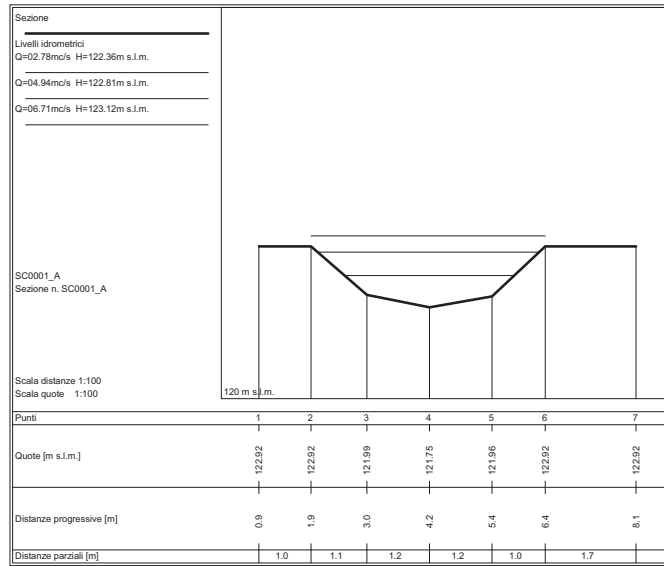


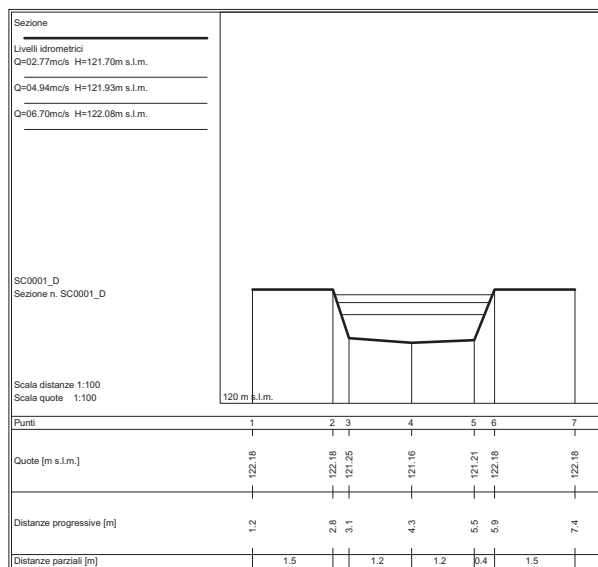
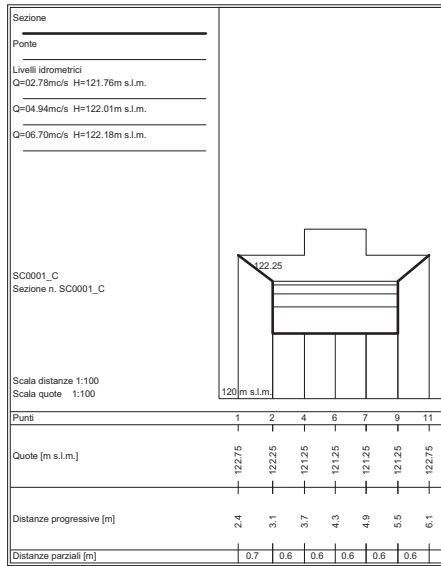


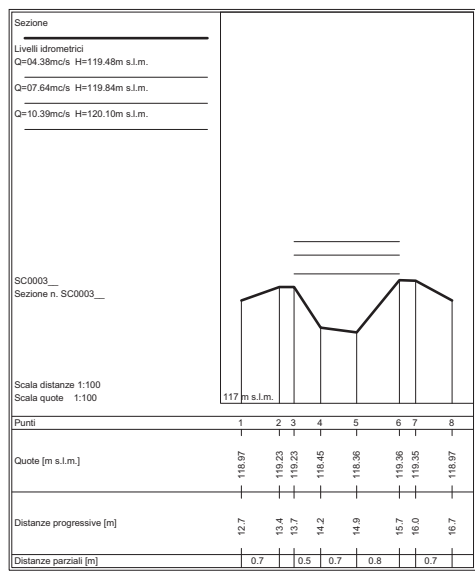
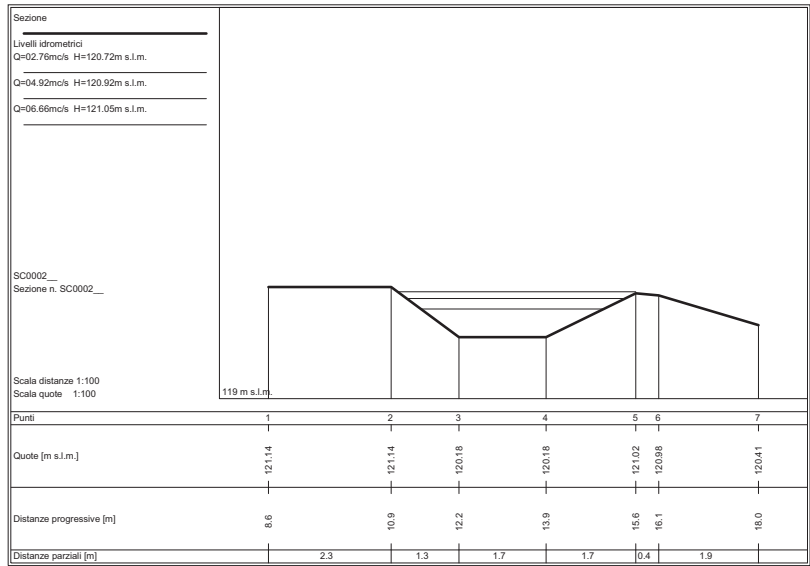


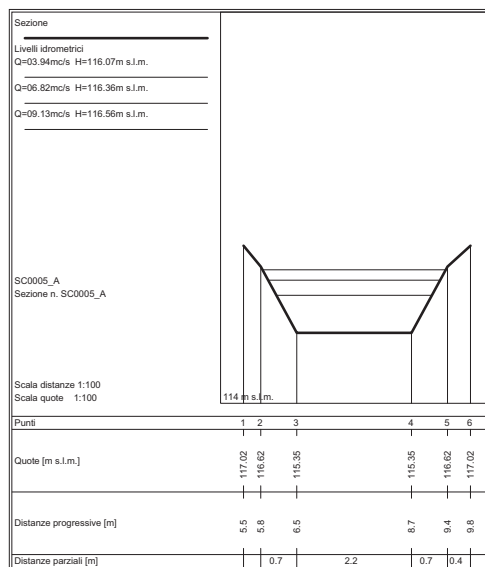
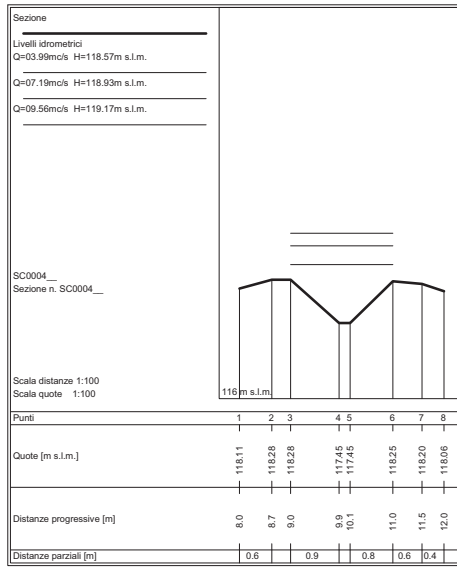
STATO ATTUALE

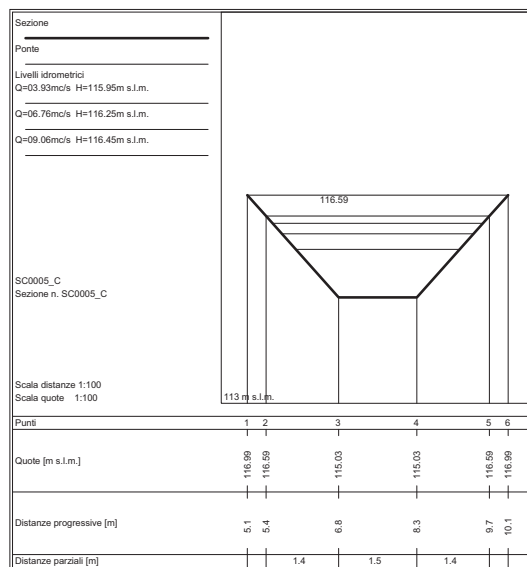
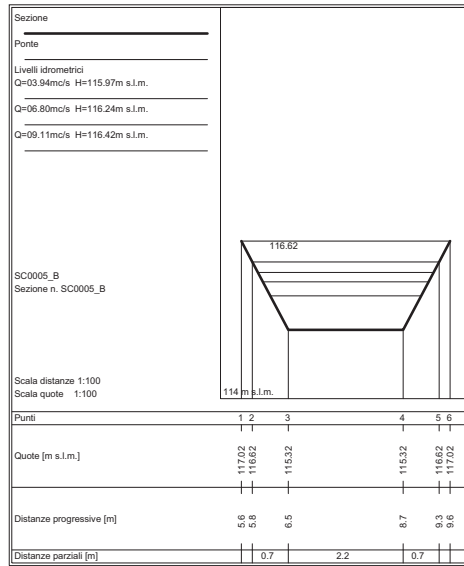
Sezioni fluviali 03 - LECCIO – San Carlino

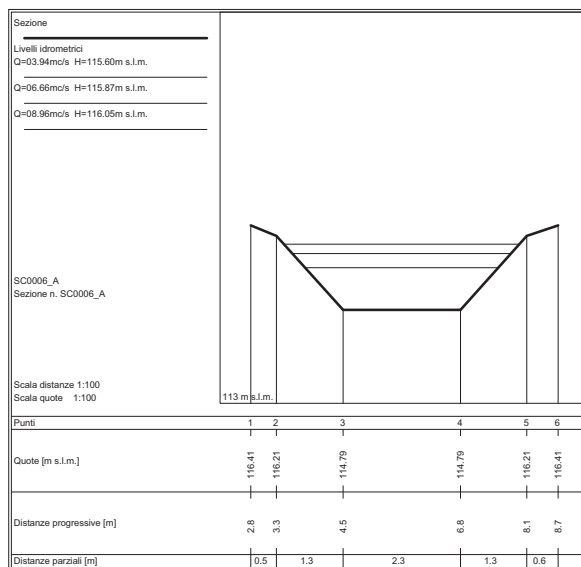
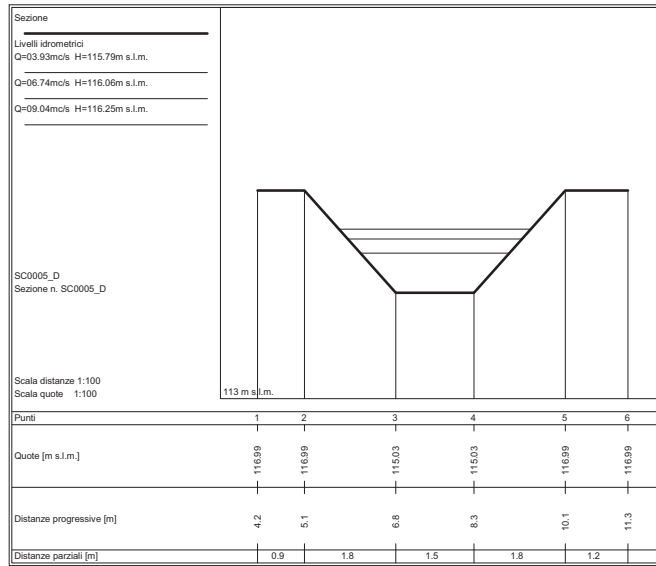


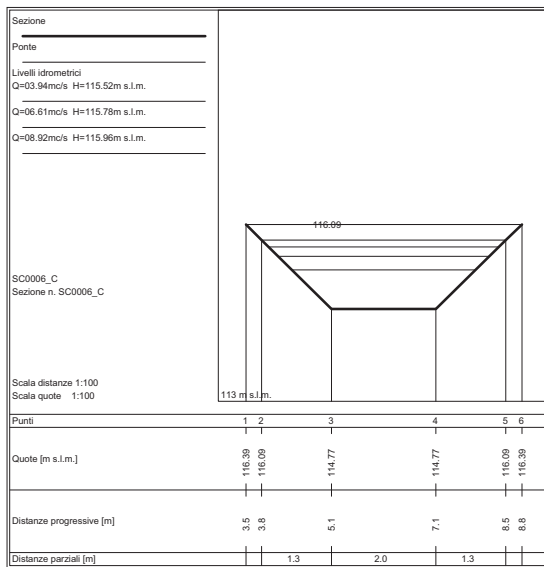
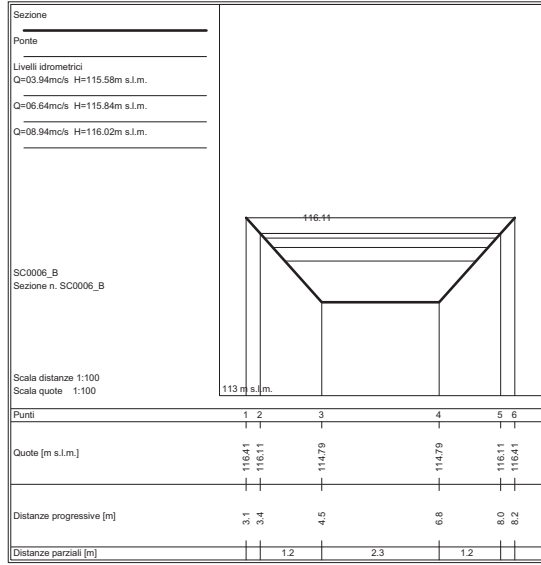


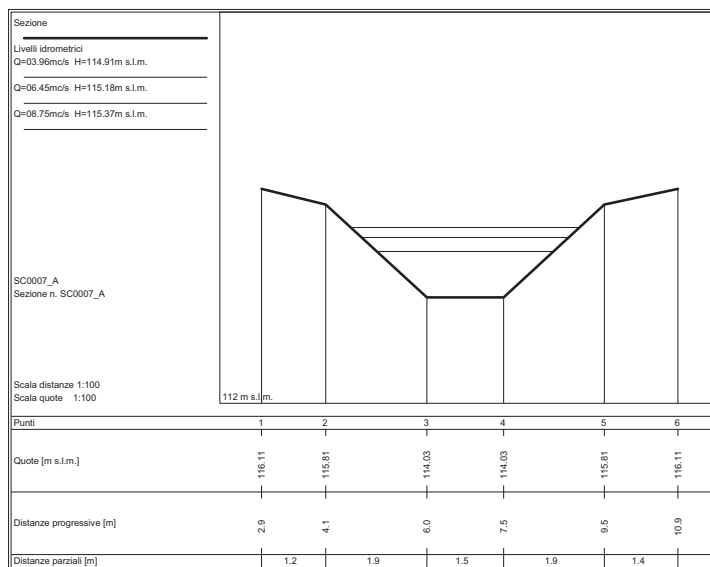
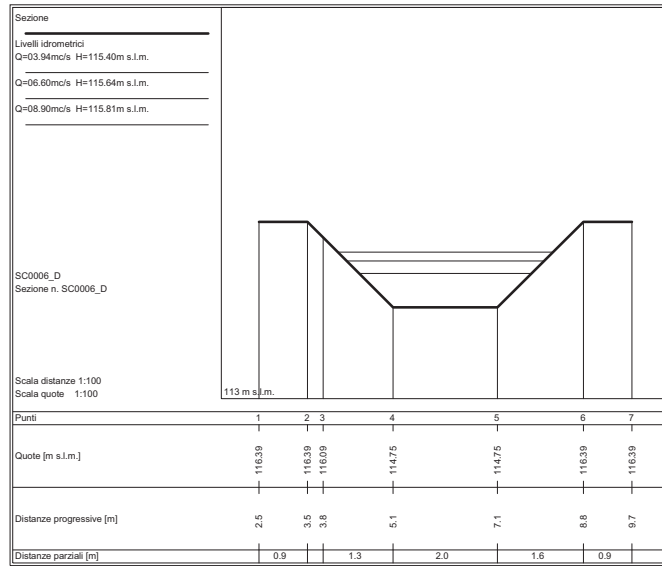


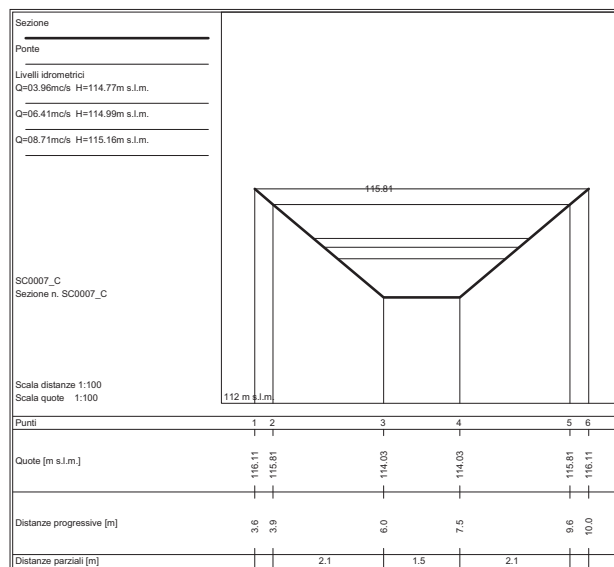
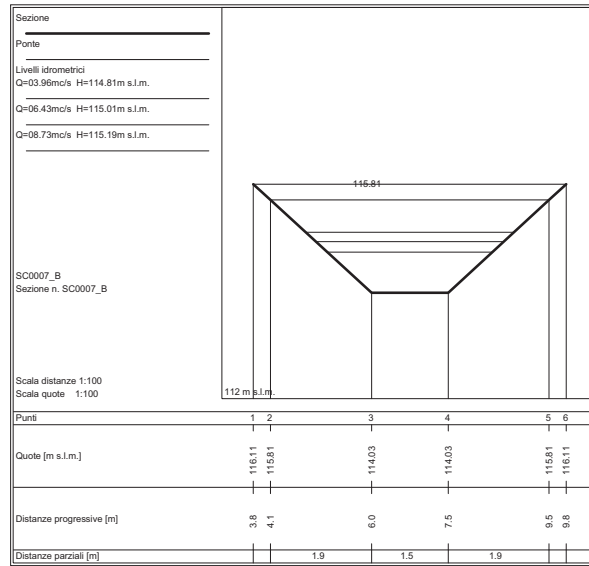


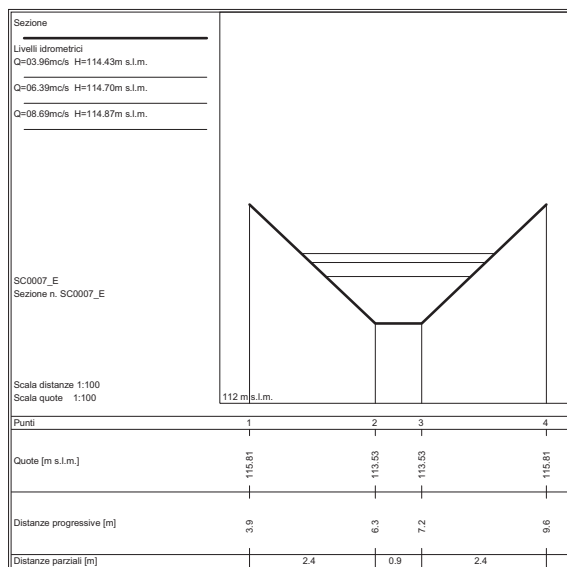
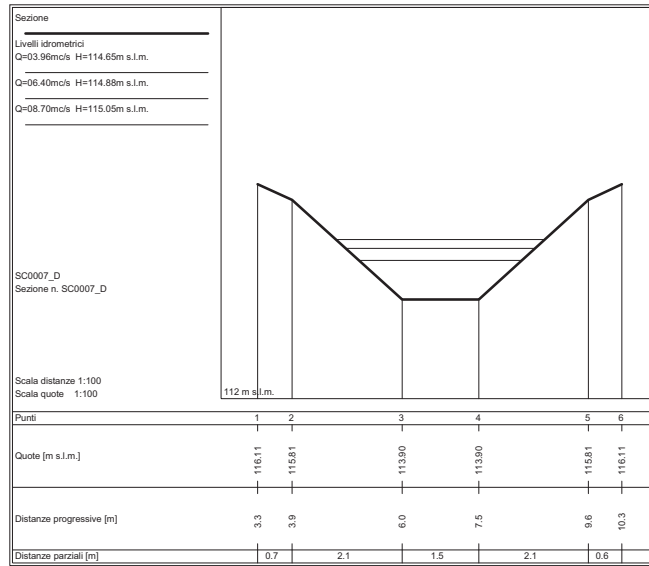


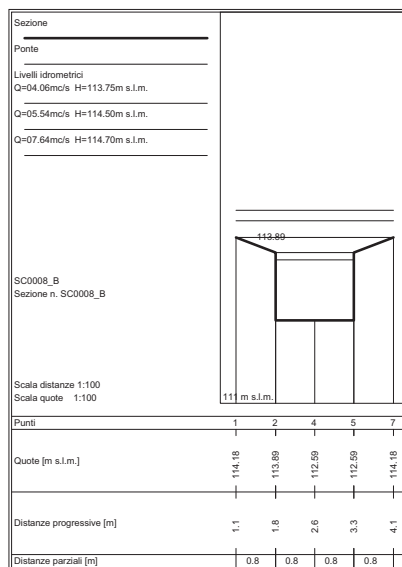
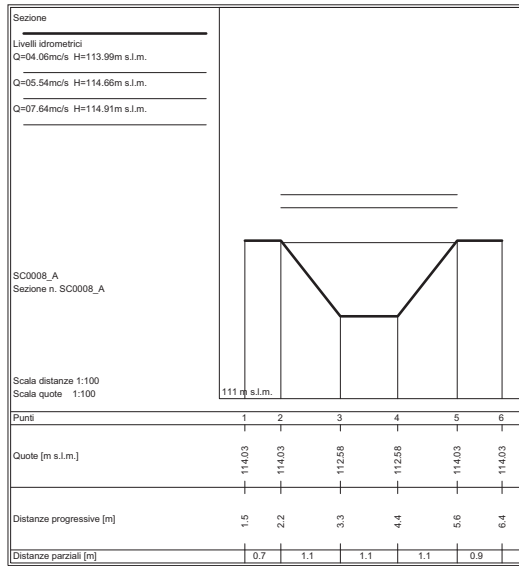


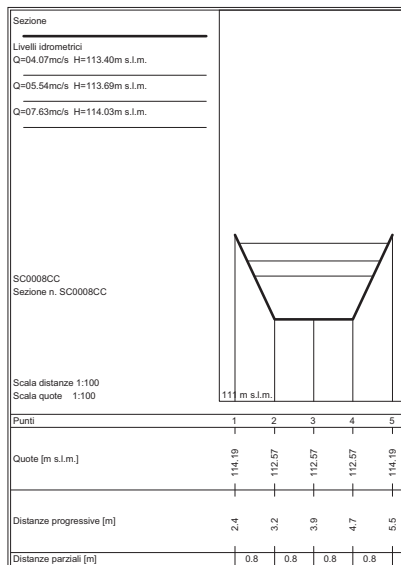
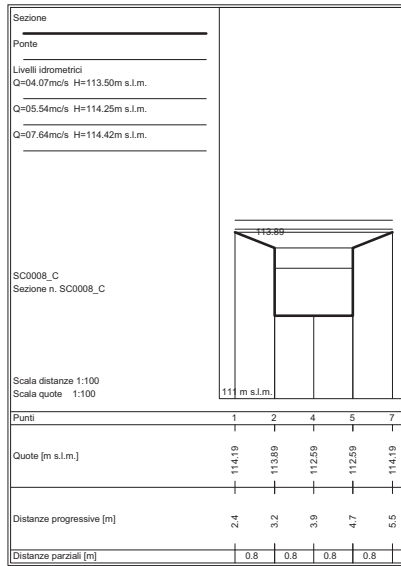


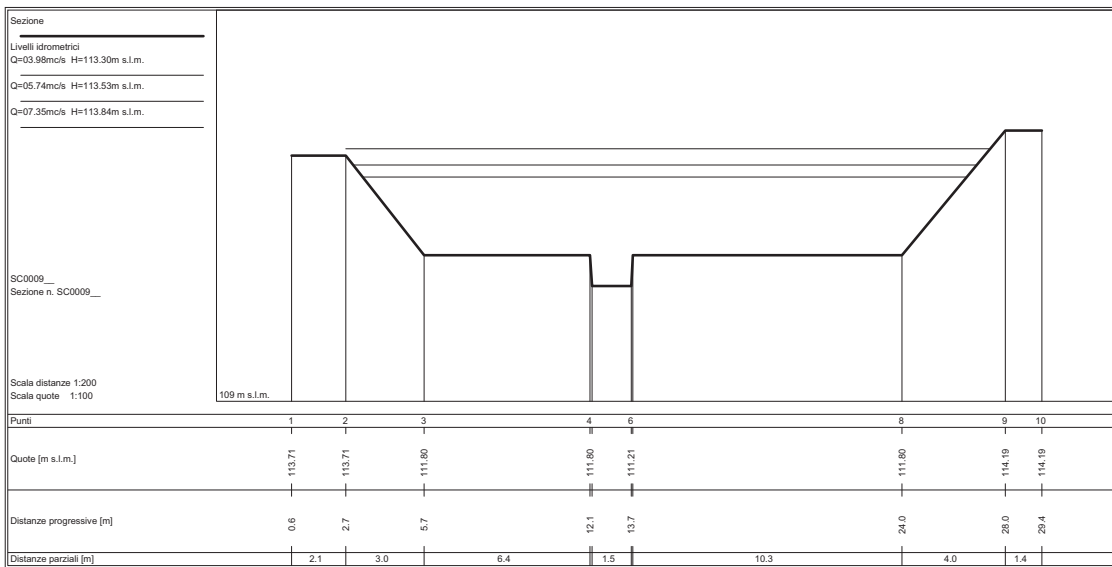
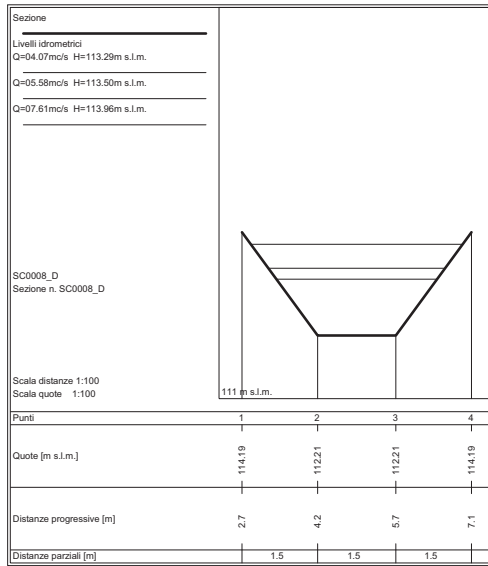


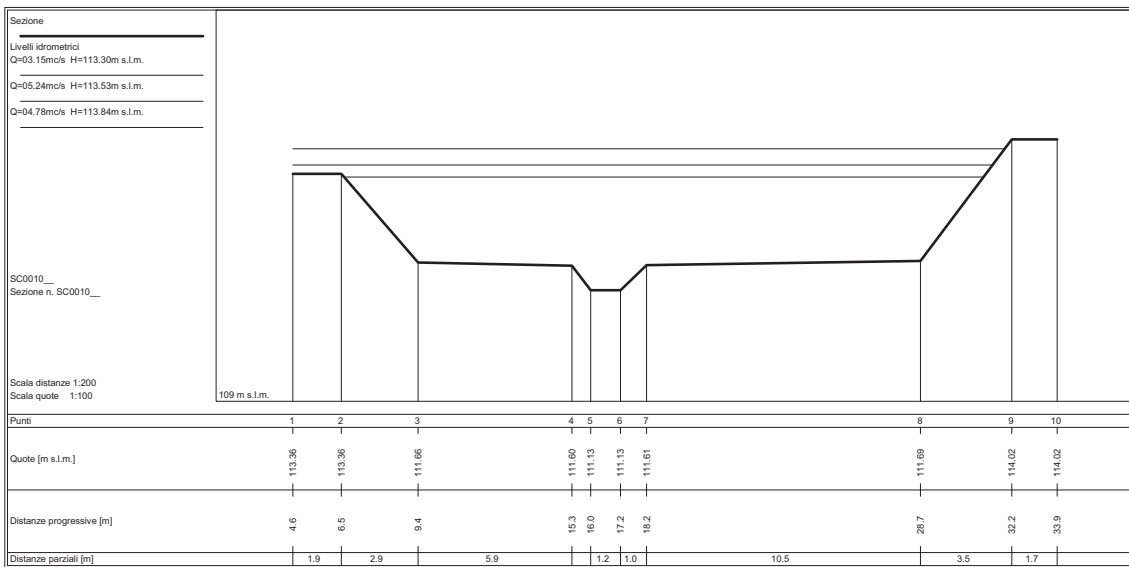
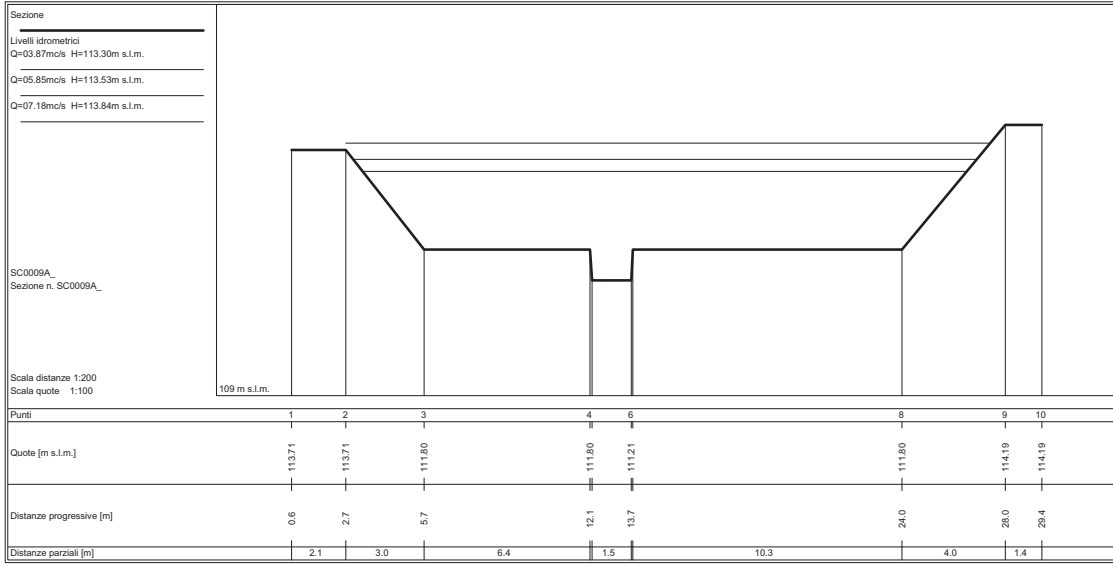


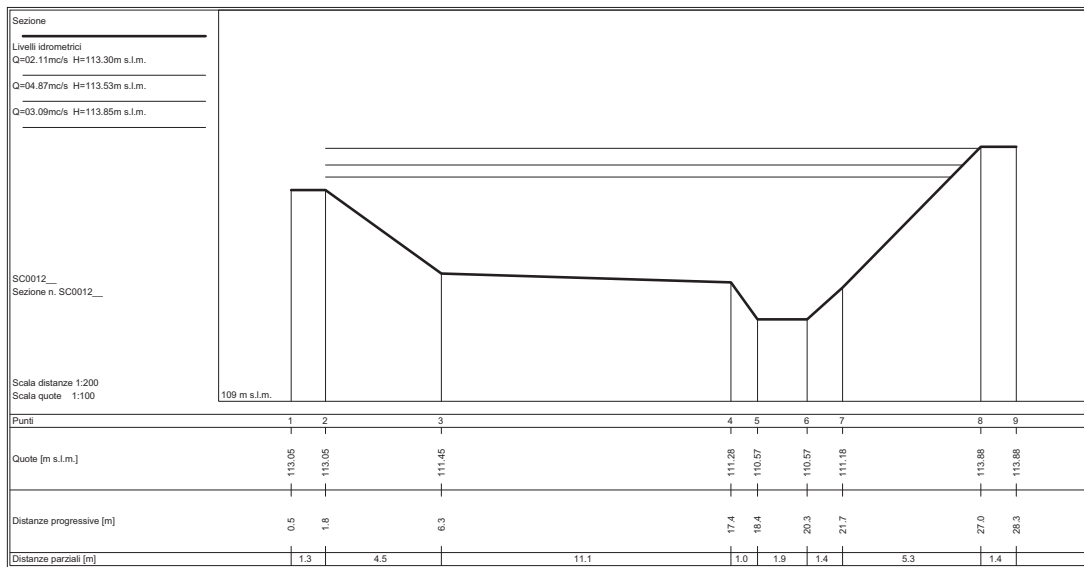
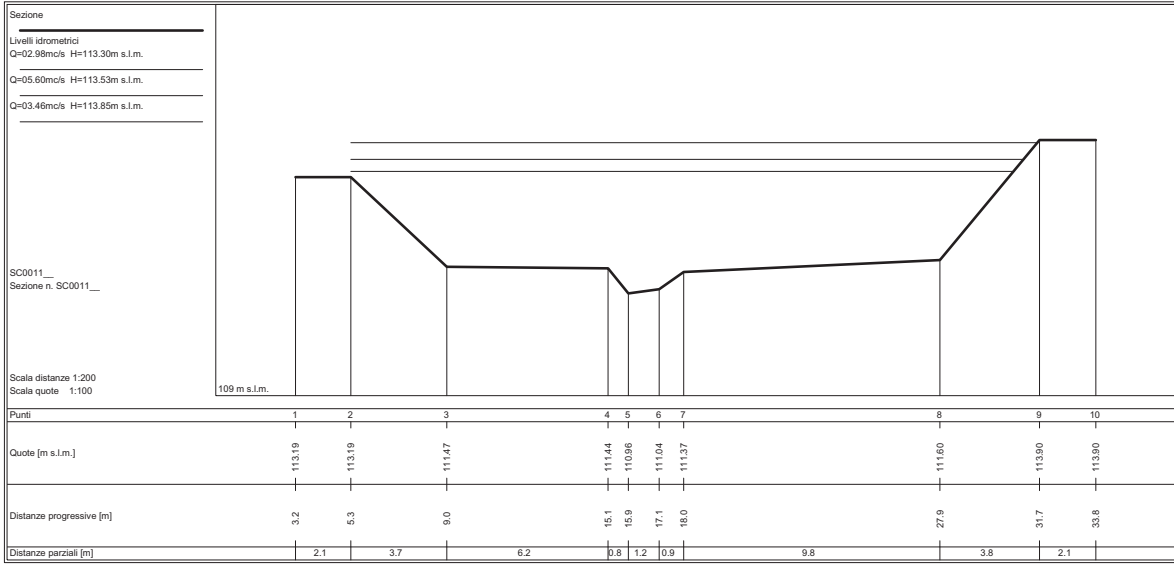


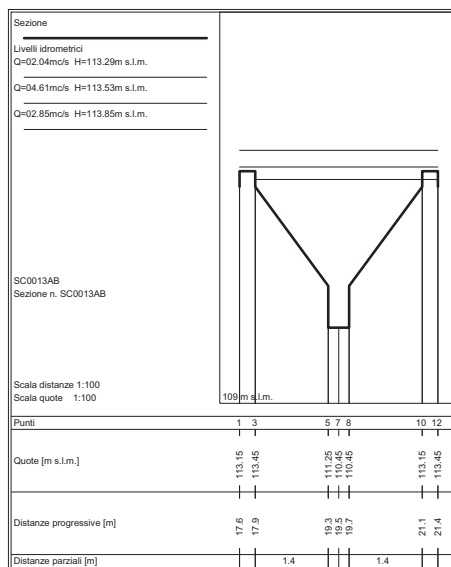
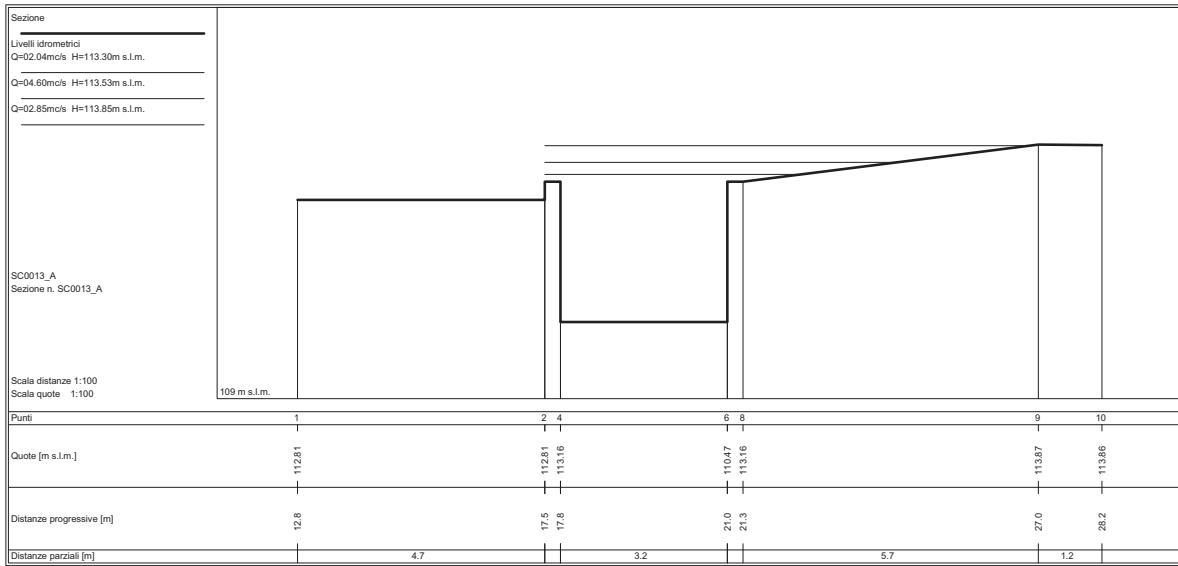


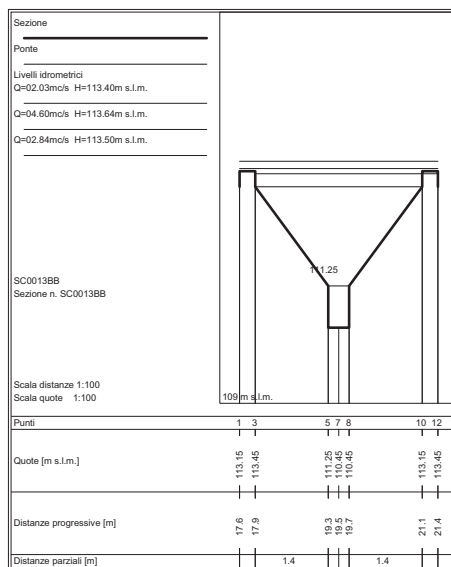
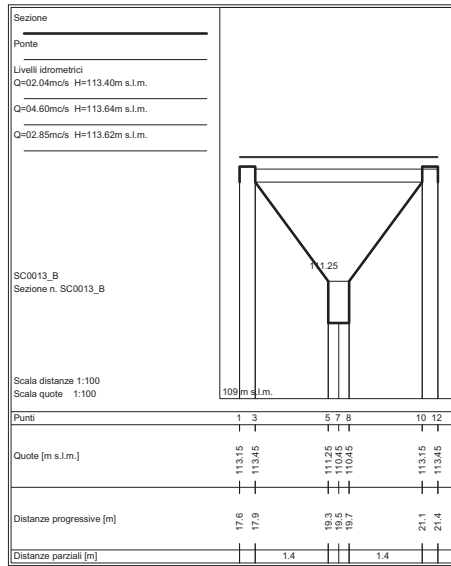


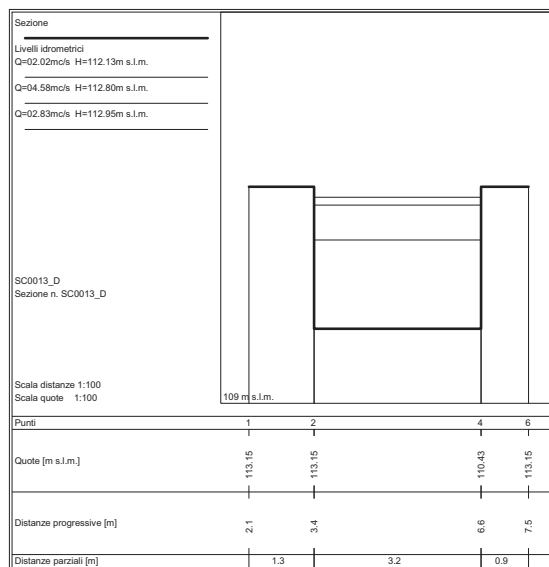
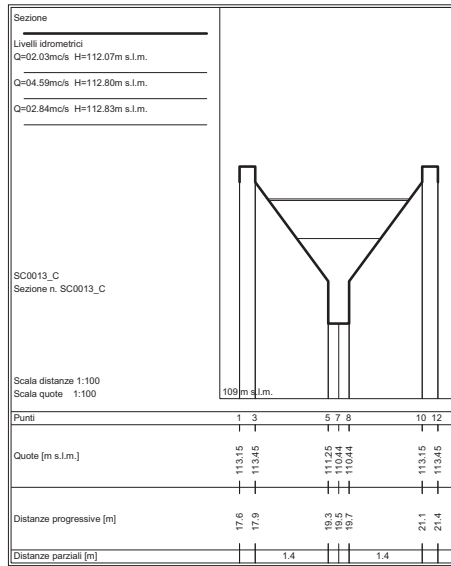


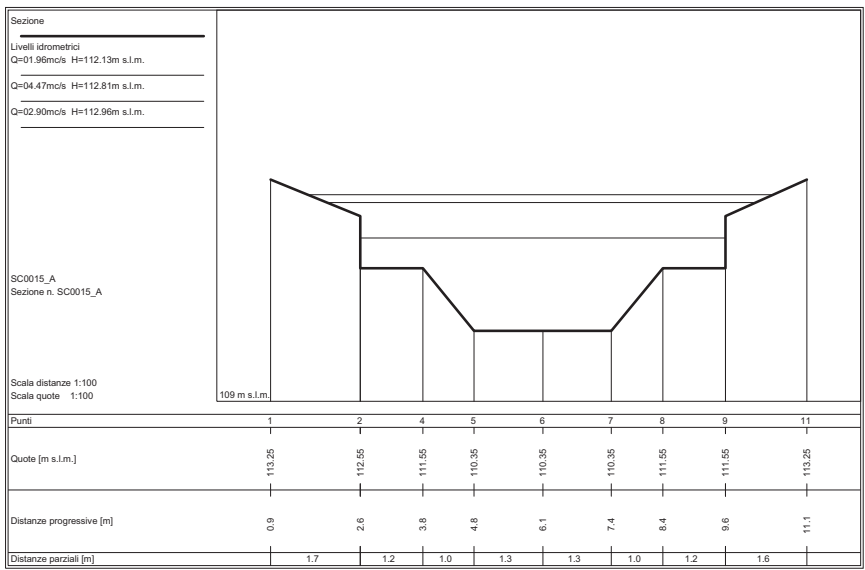
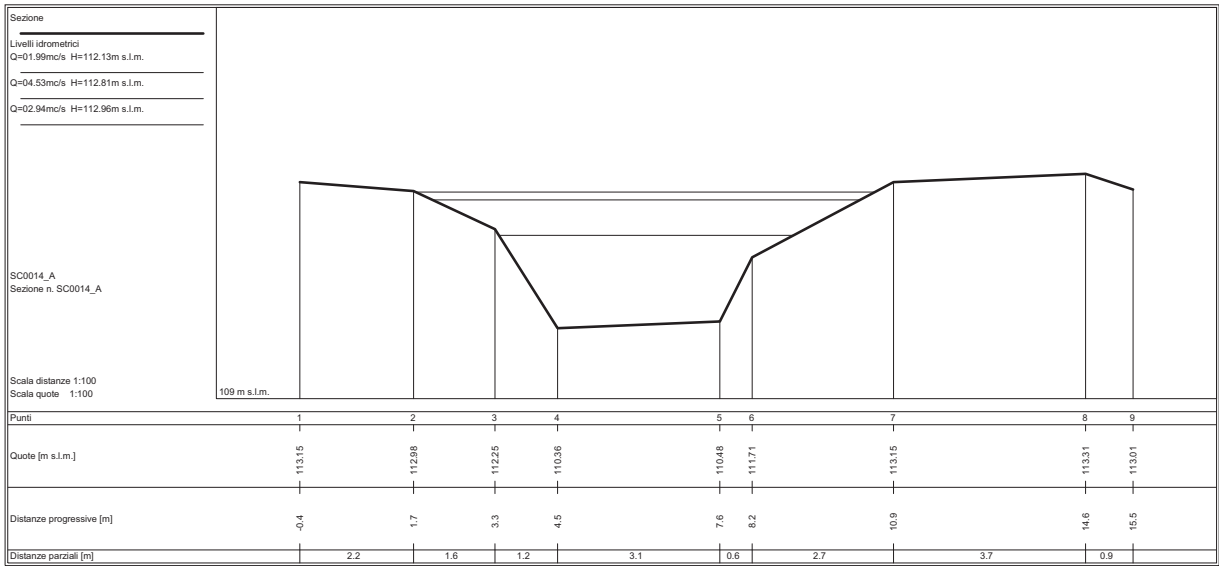


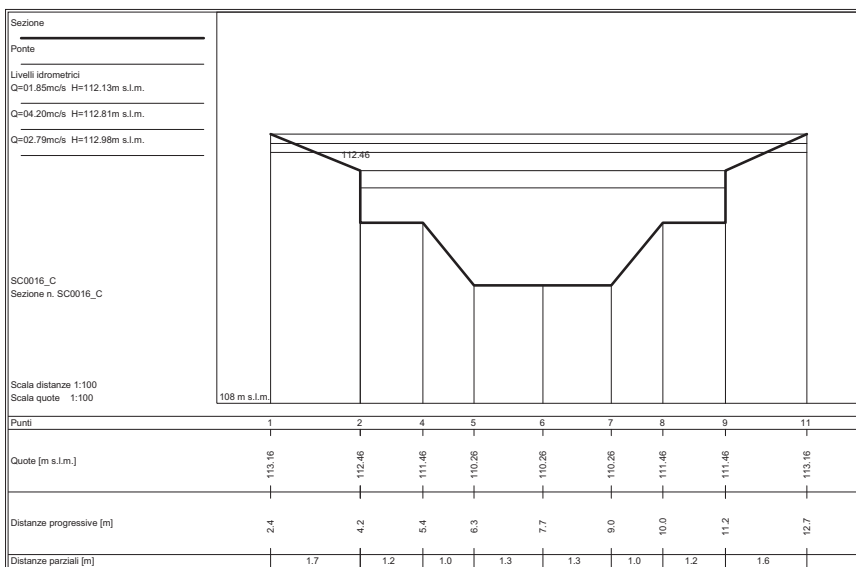
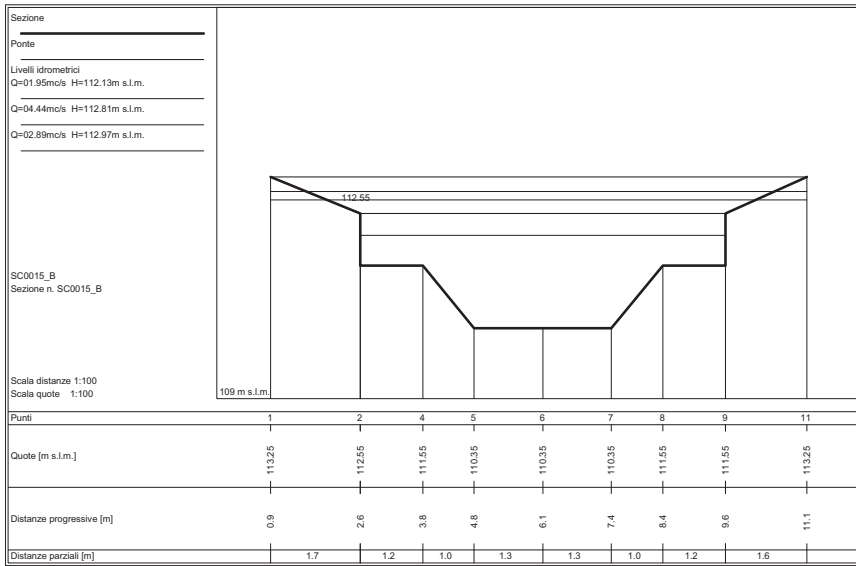


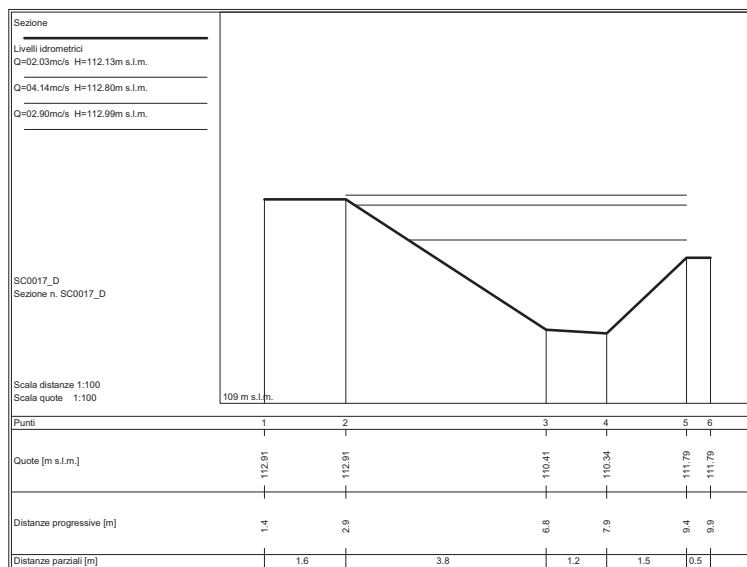
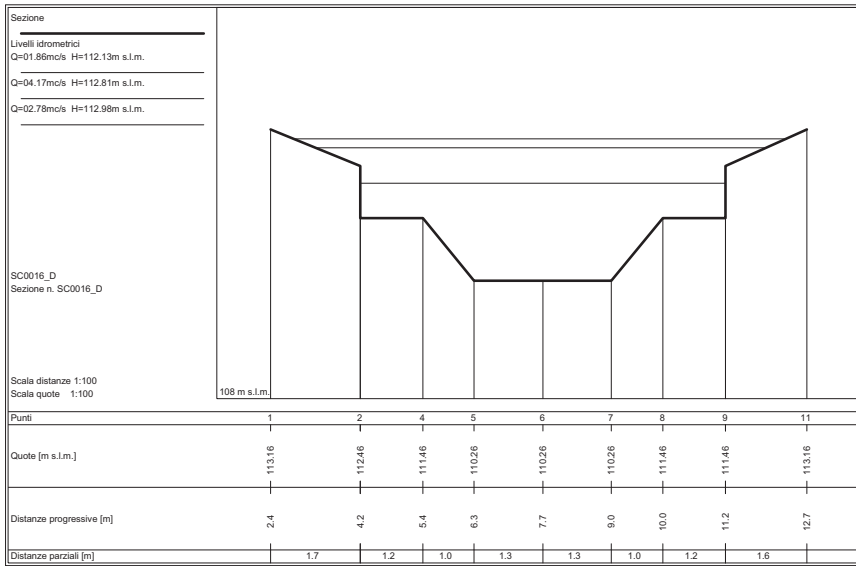


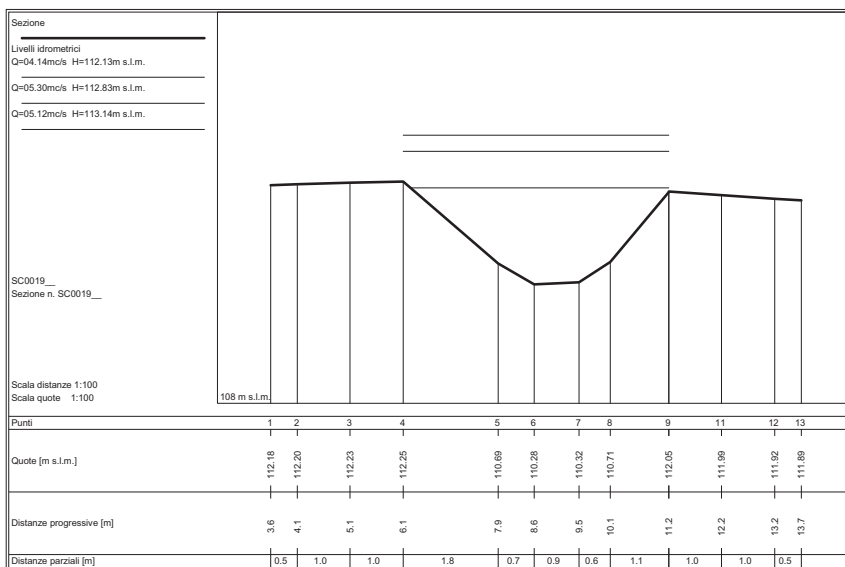
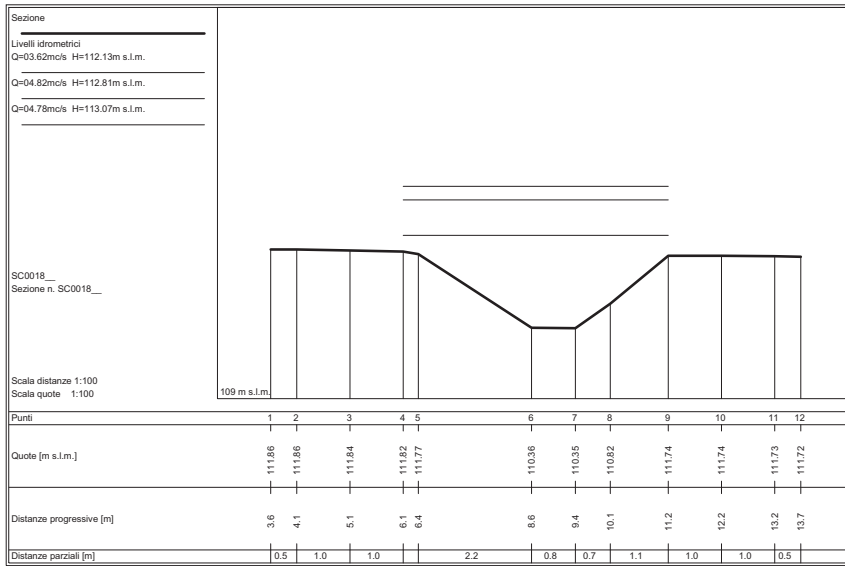


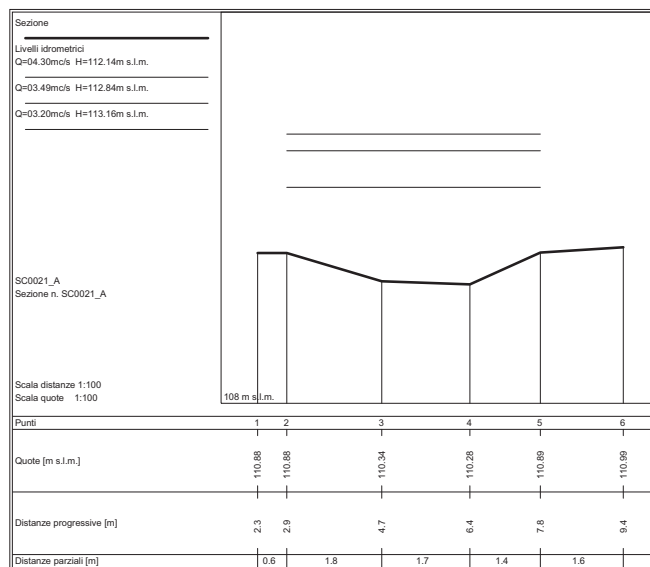
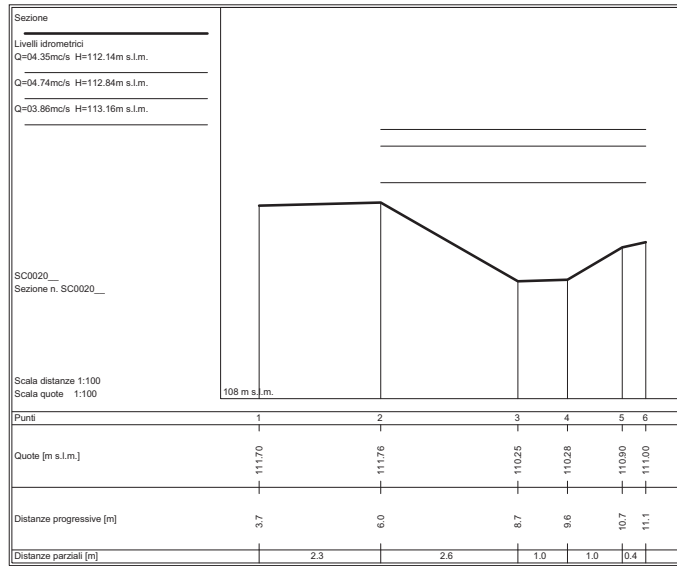


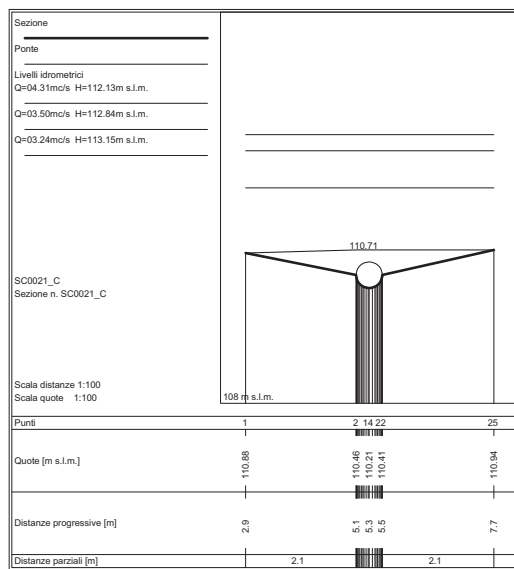
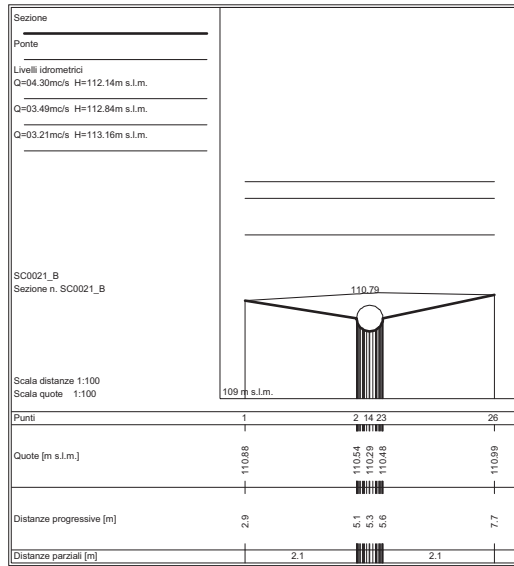


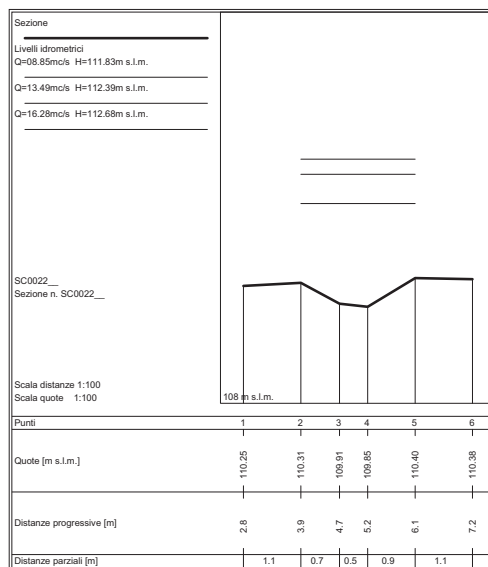
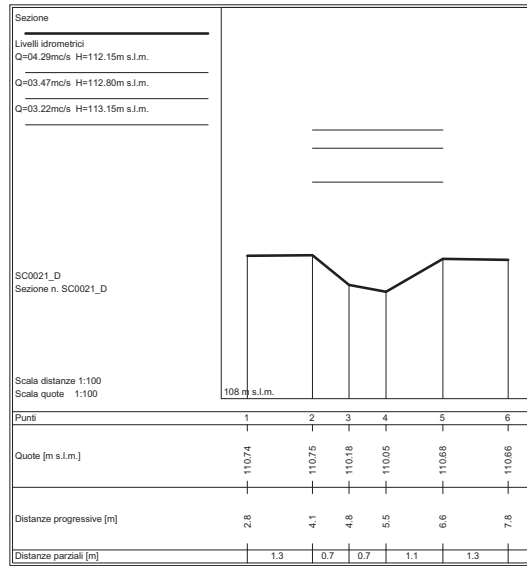


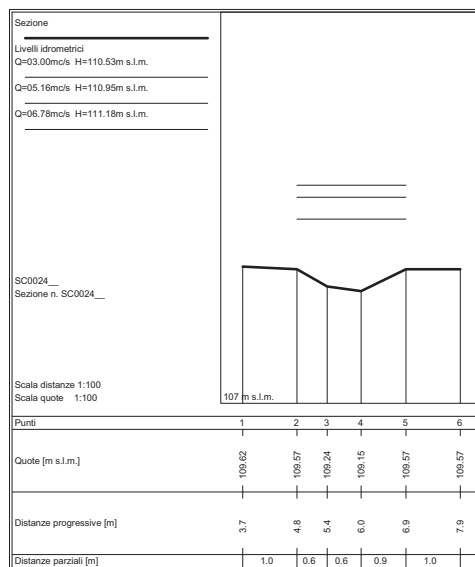
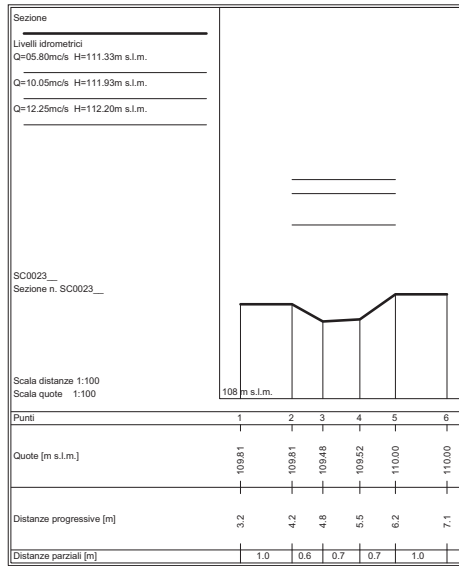


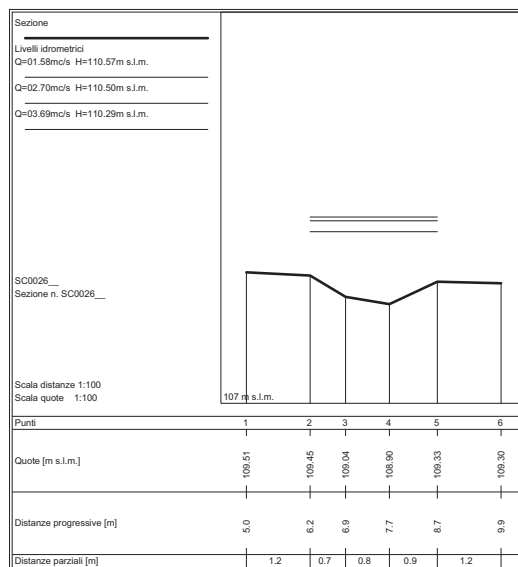
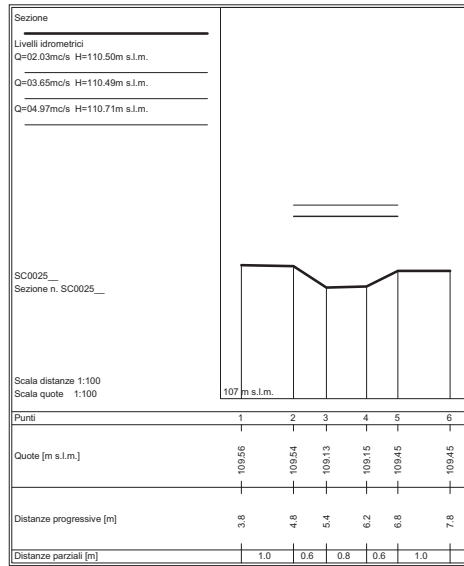


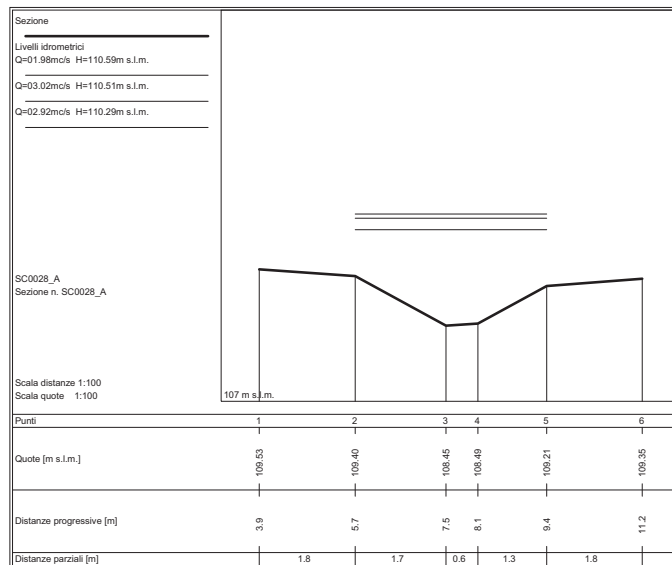
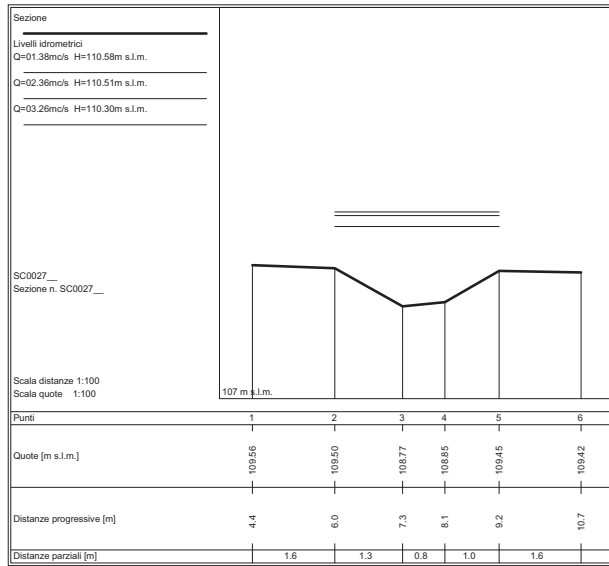


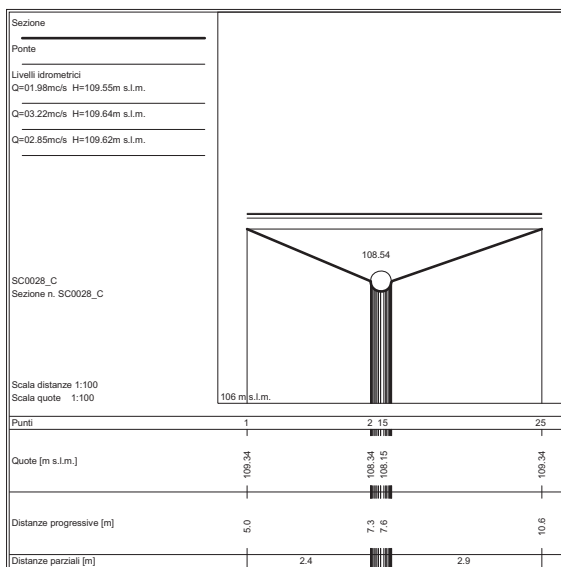
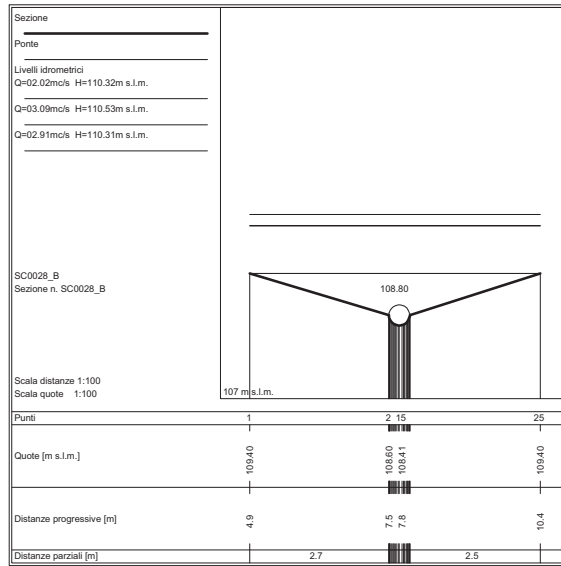


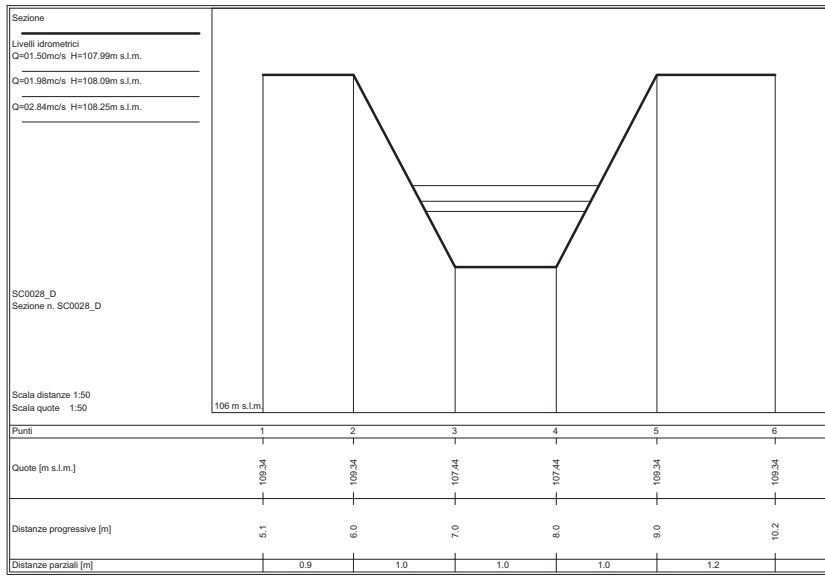






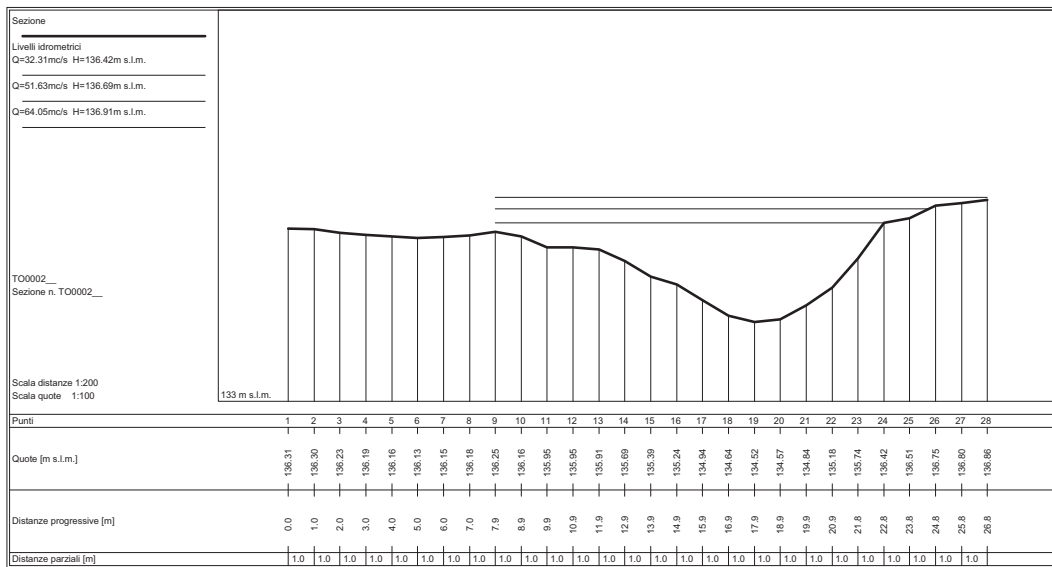
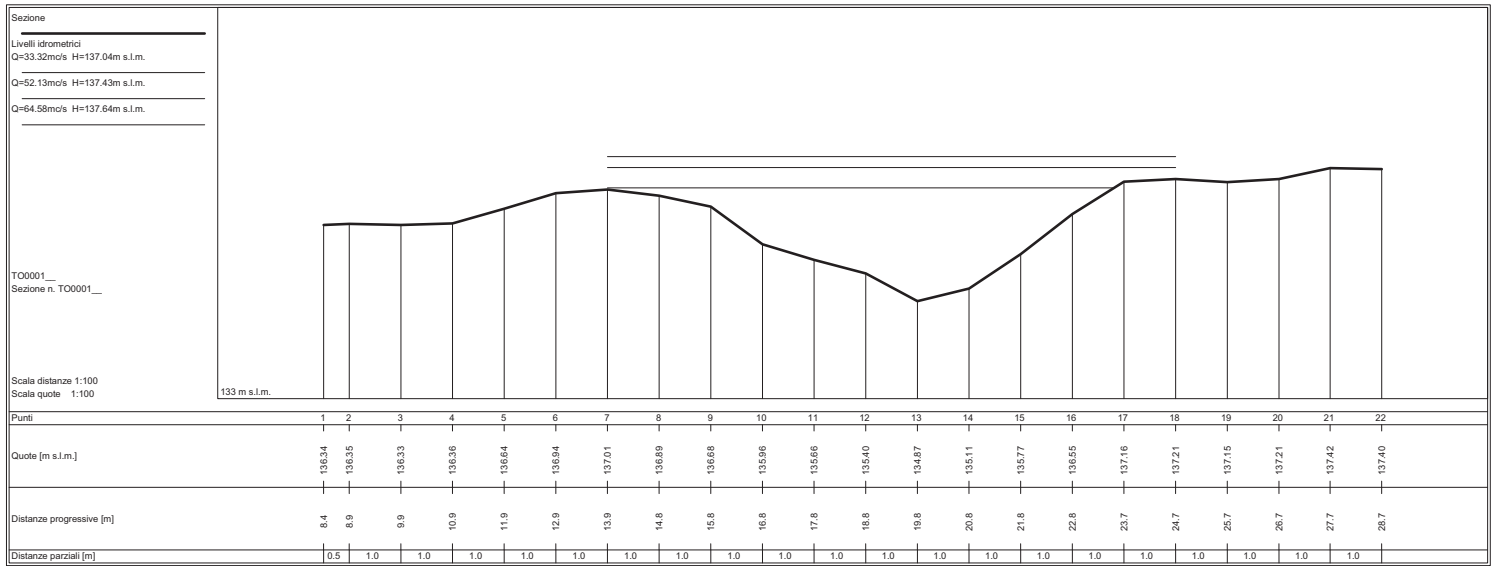


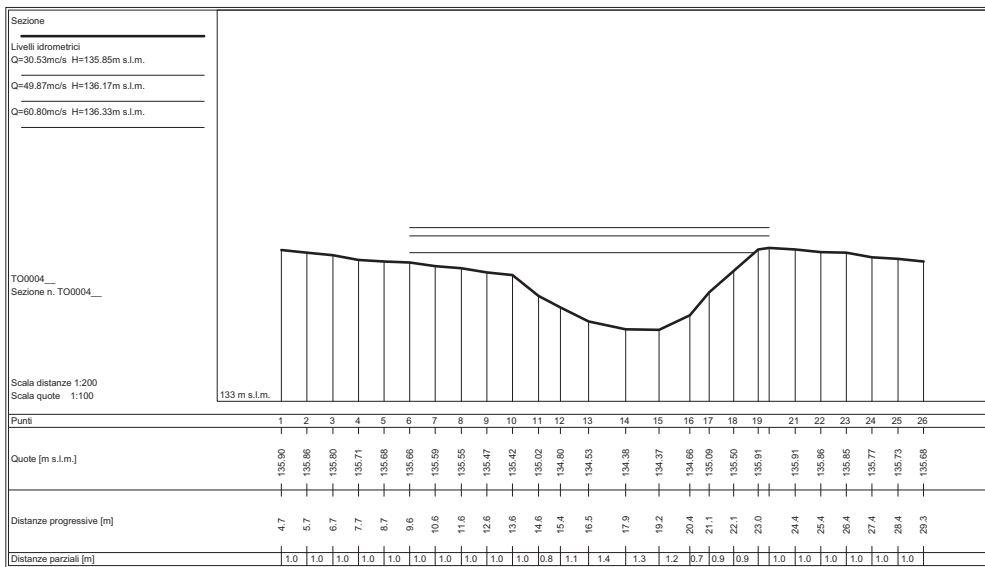
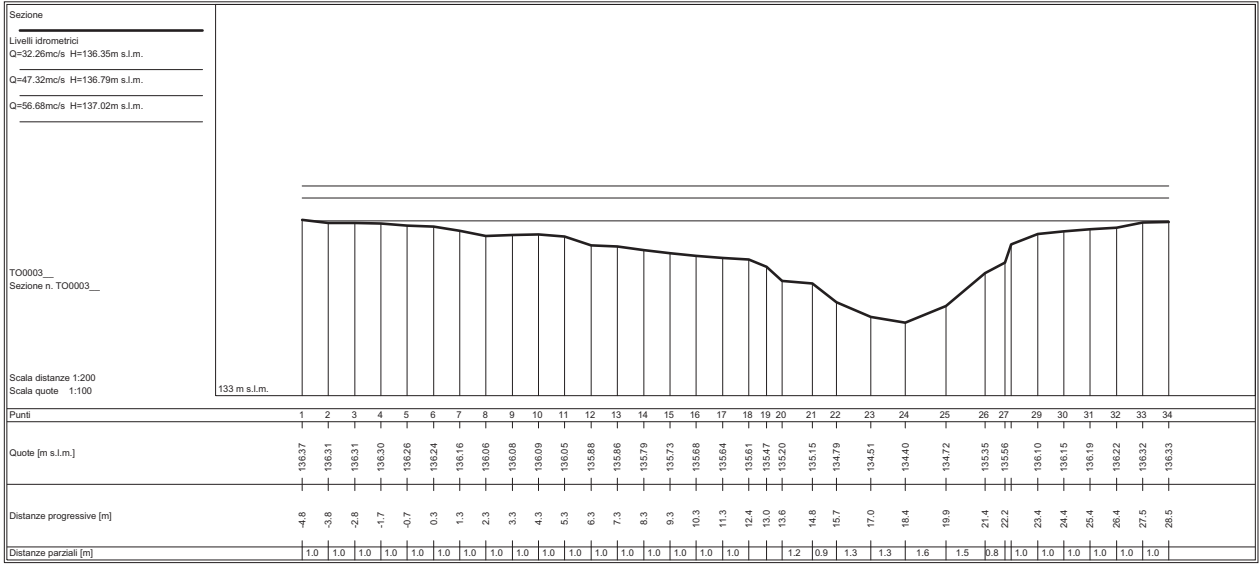


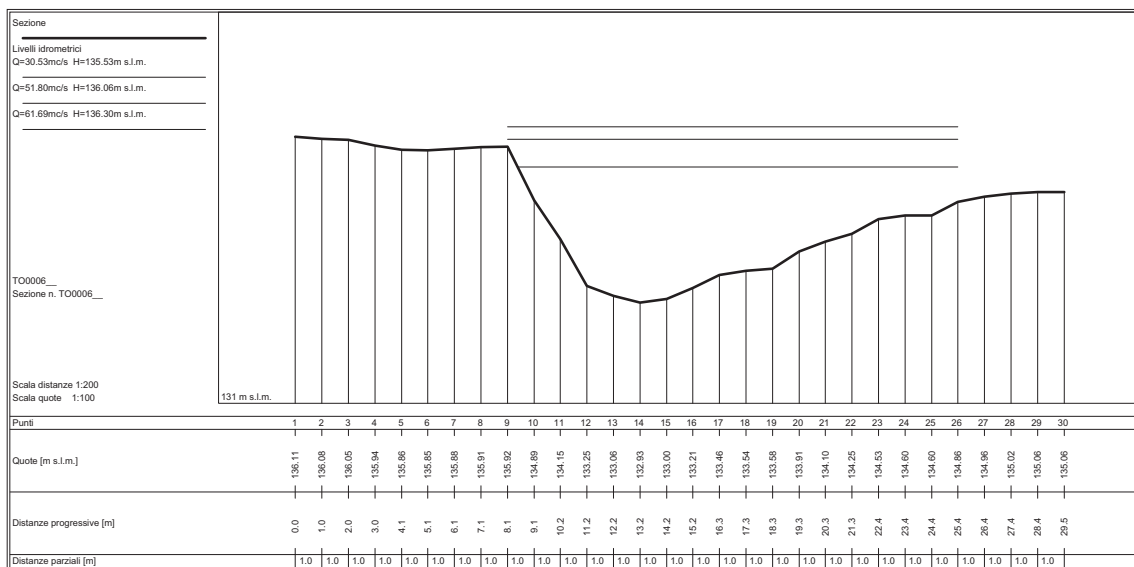
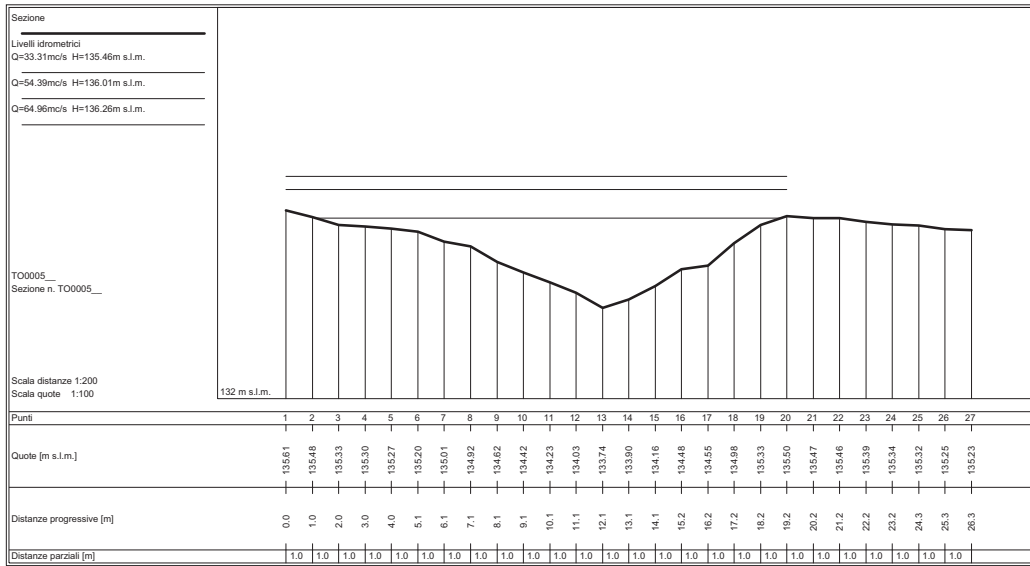


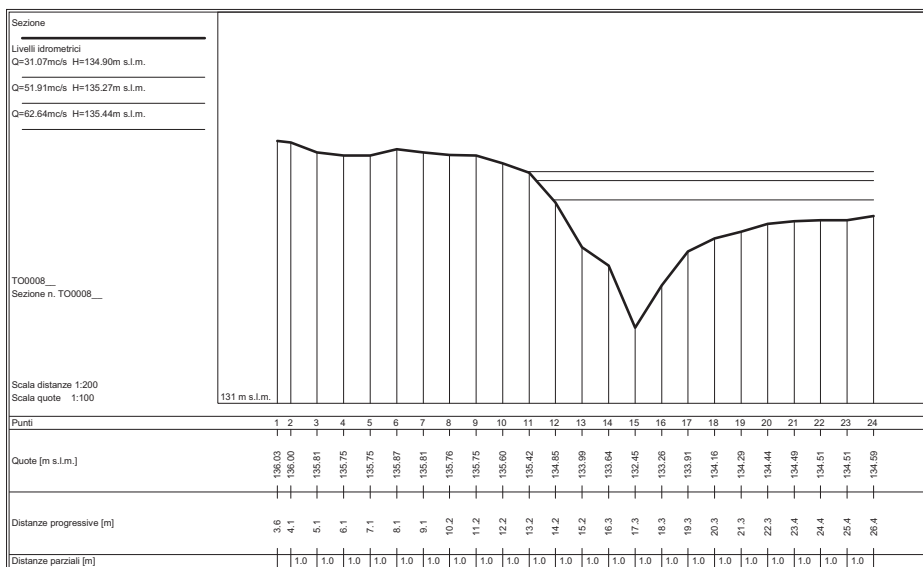
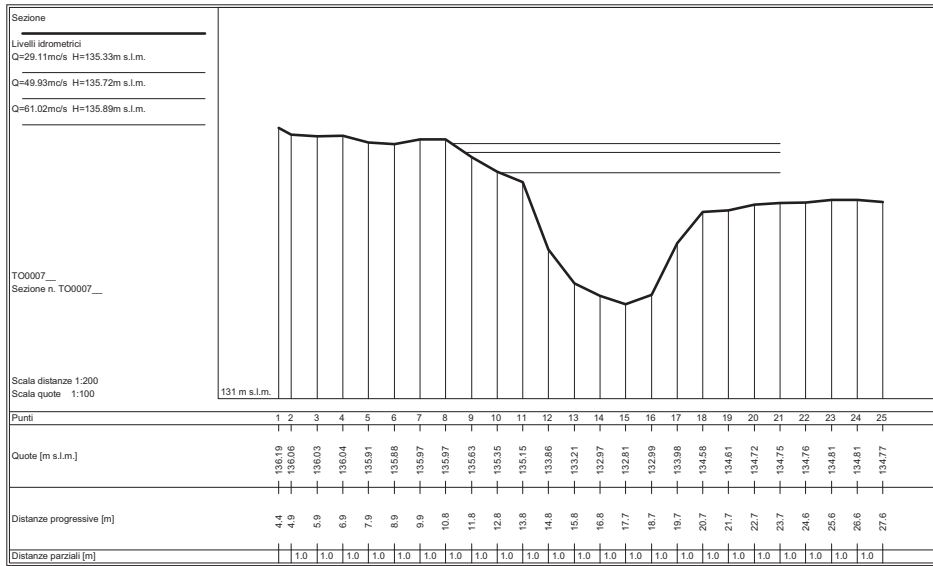
STATO ATTUALE

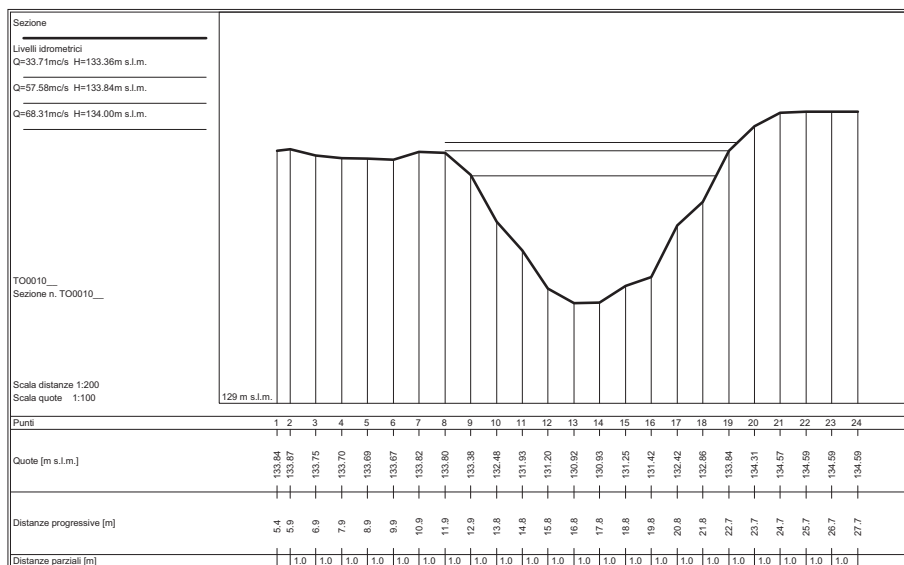
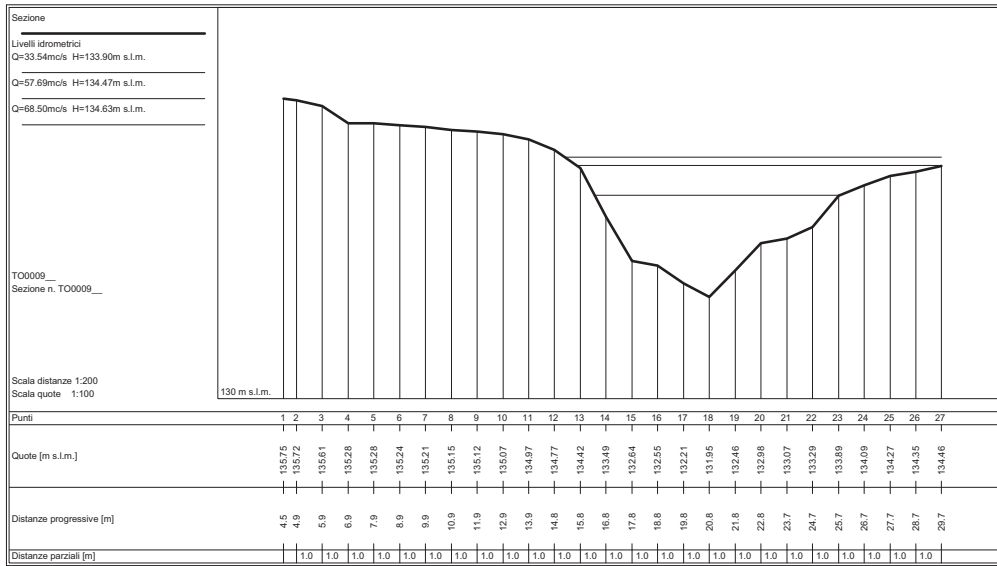
Sezioni fluviali 03 - LECCIO – Tornaia

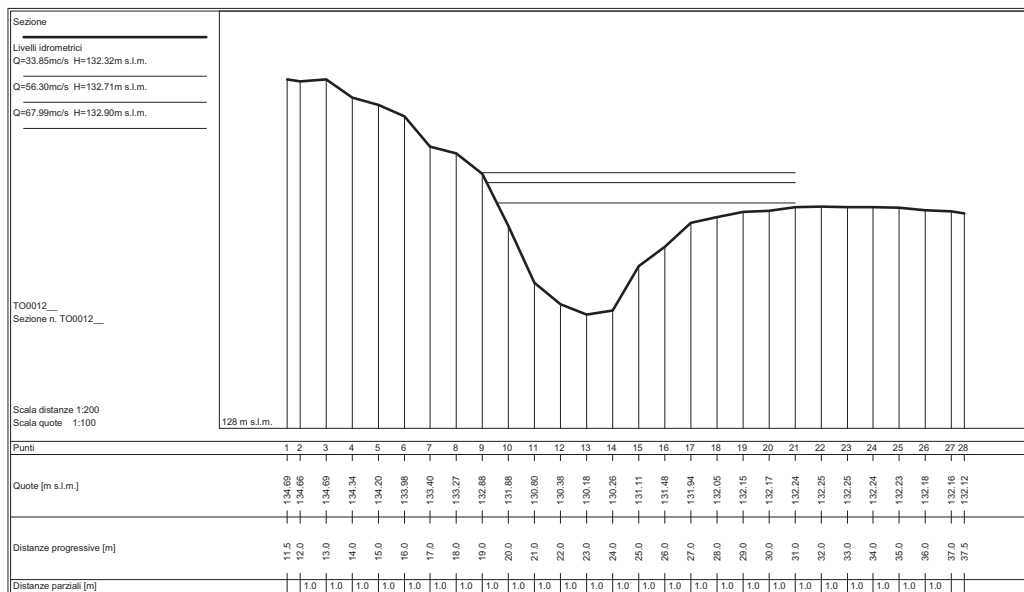
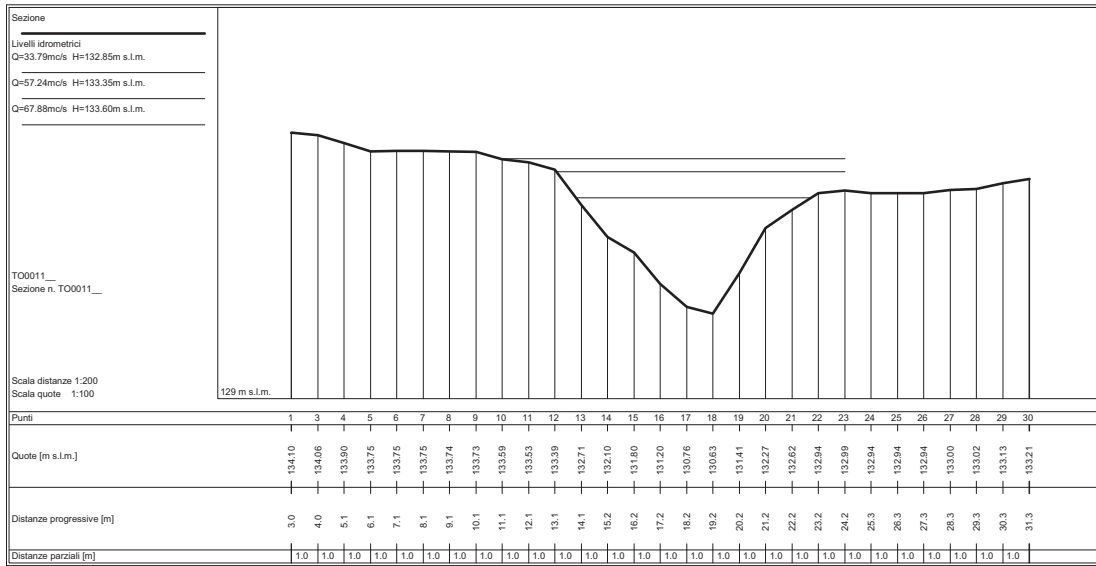


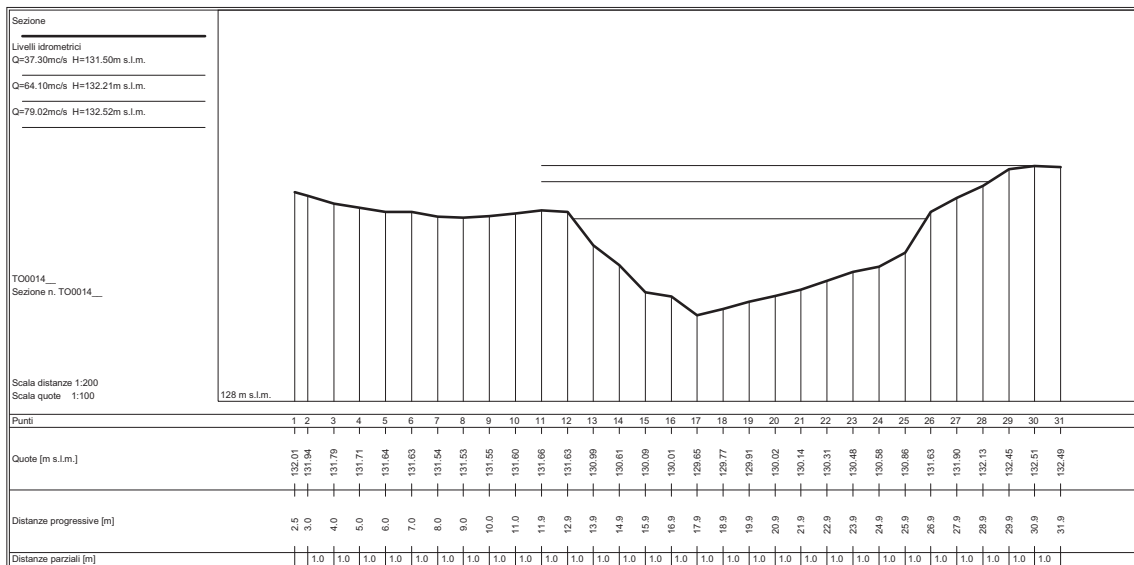
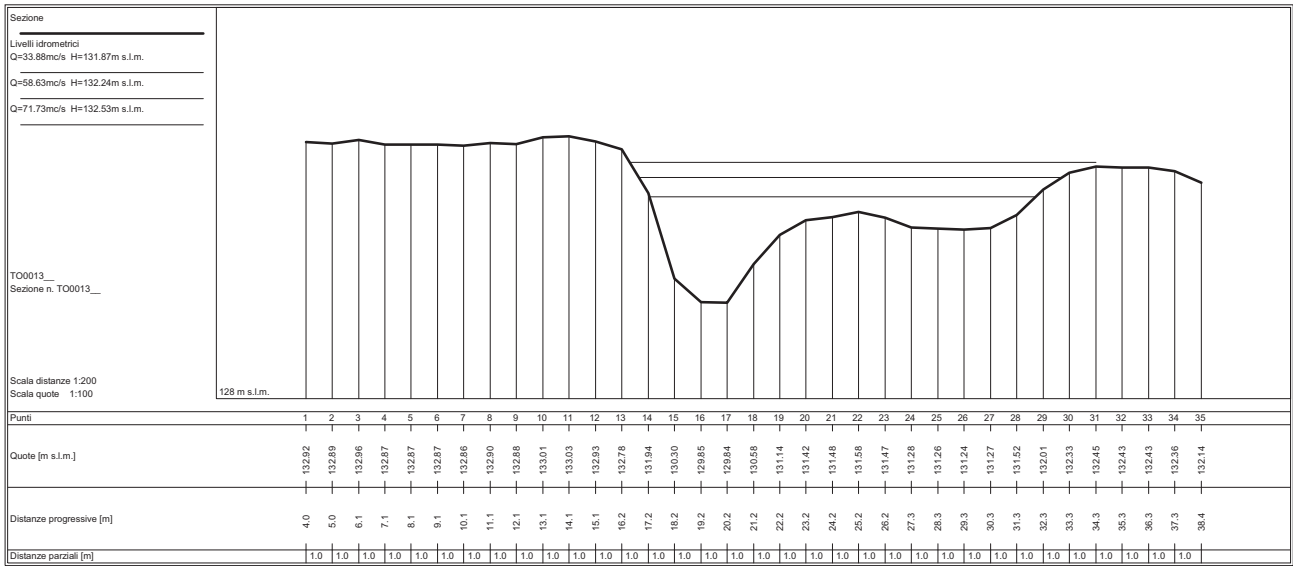


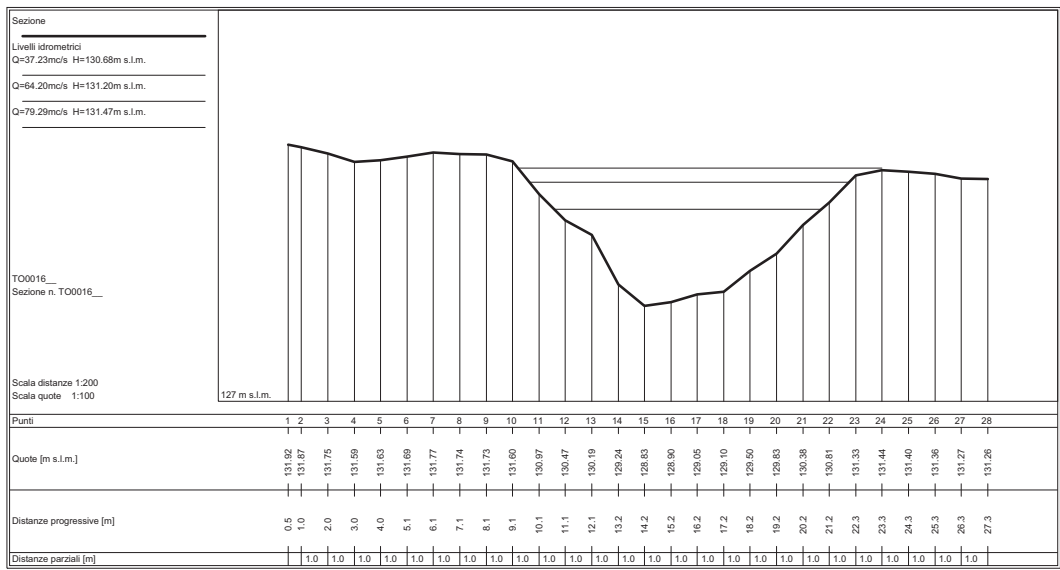
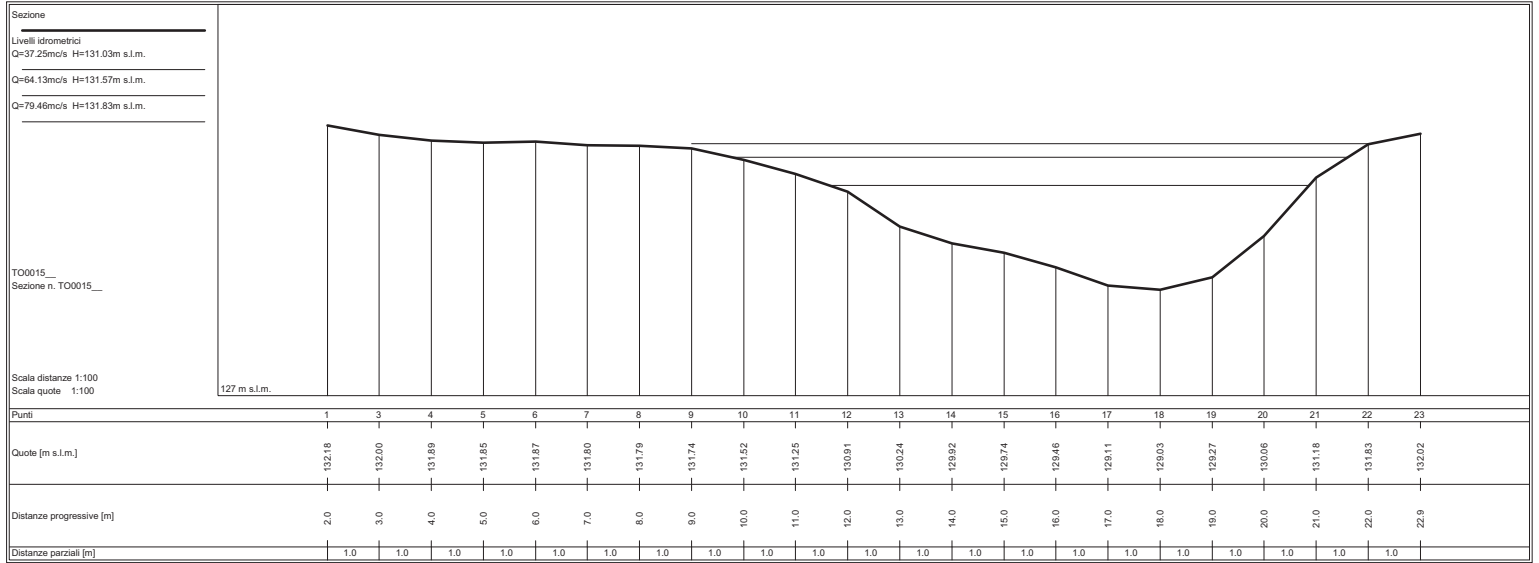


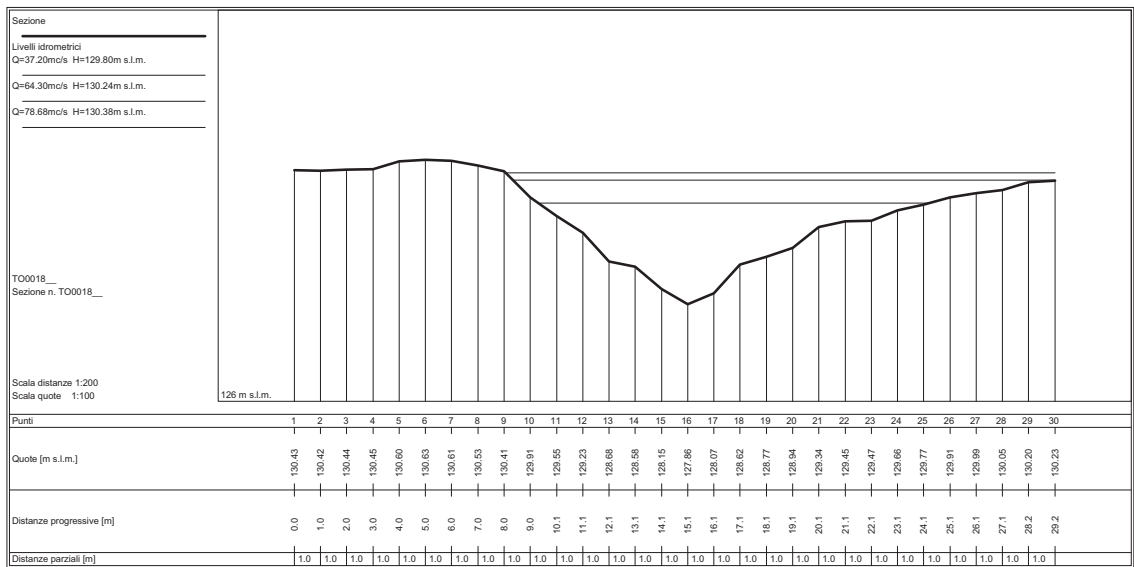
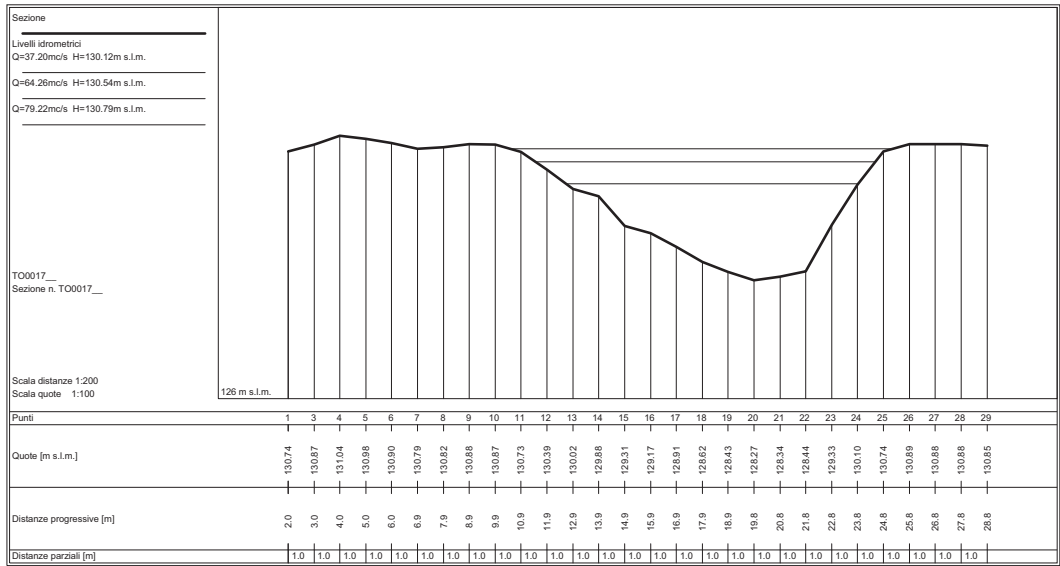


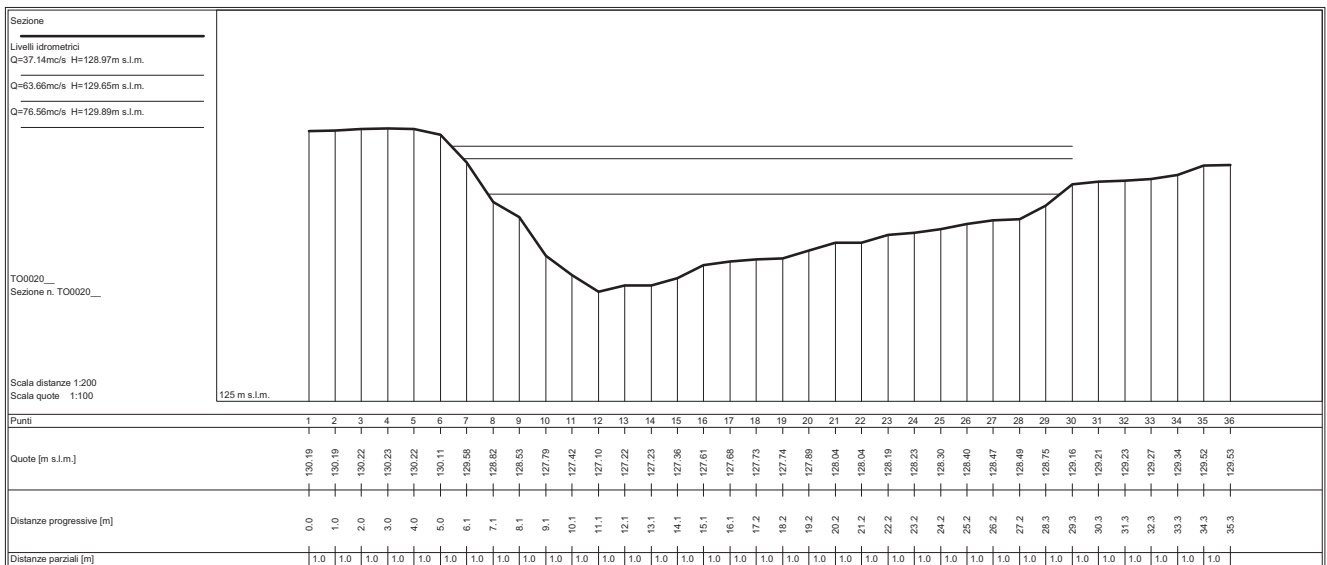
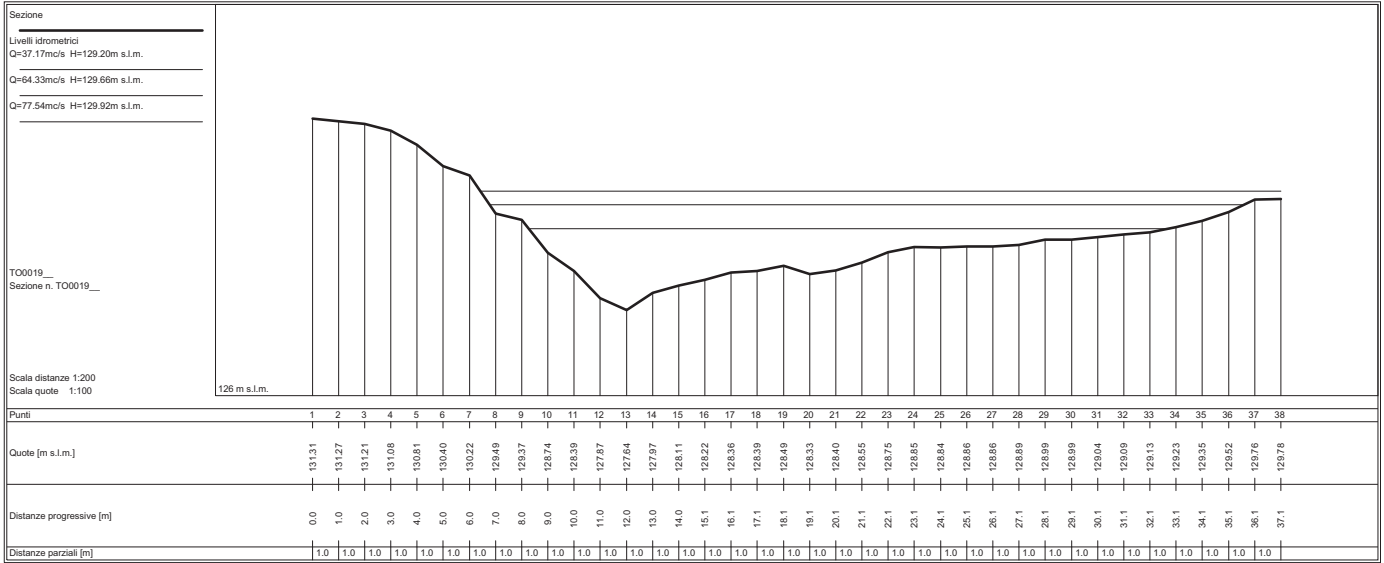


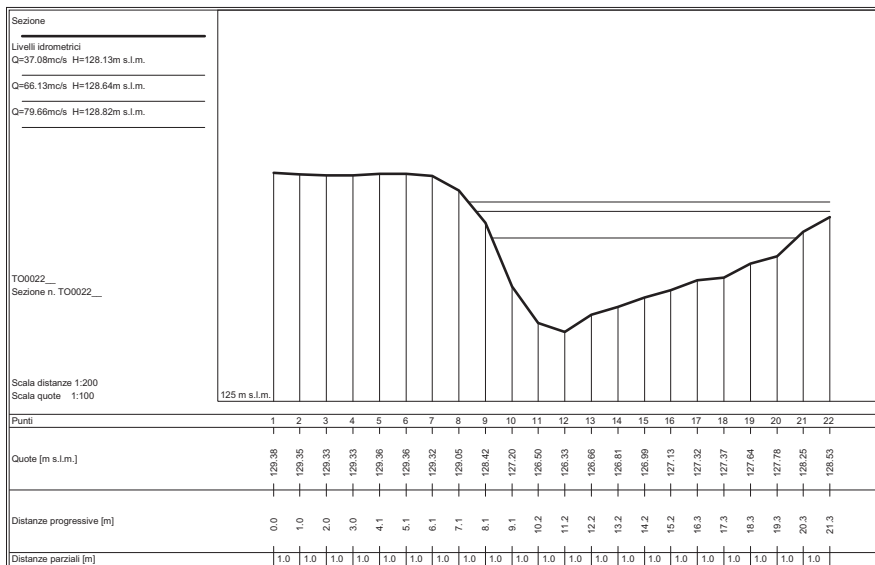
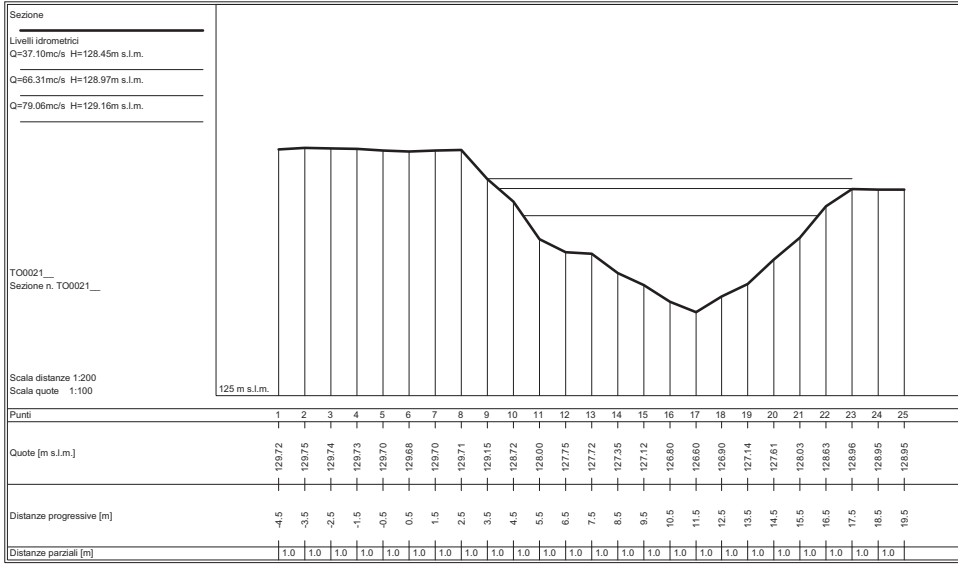


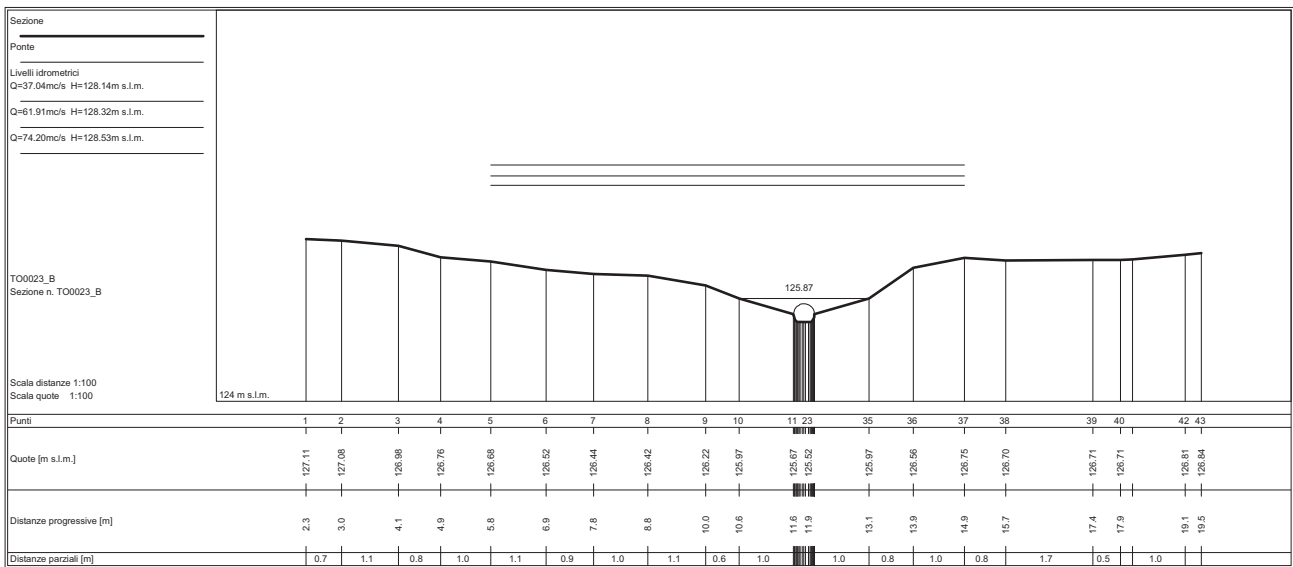
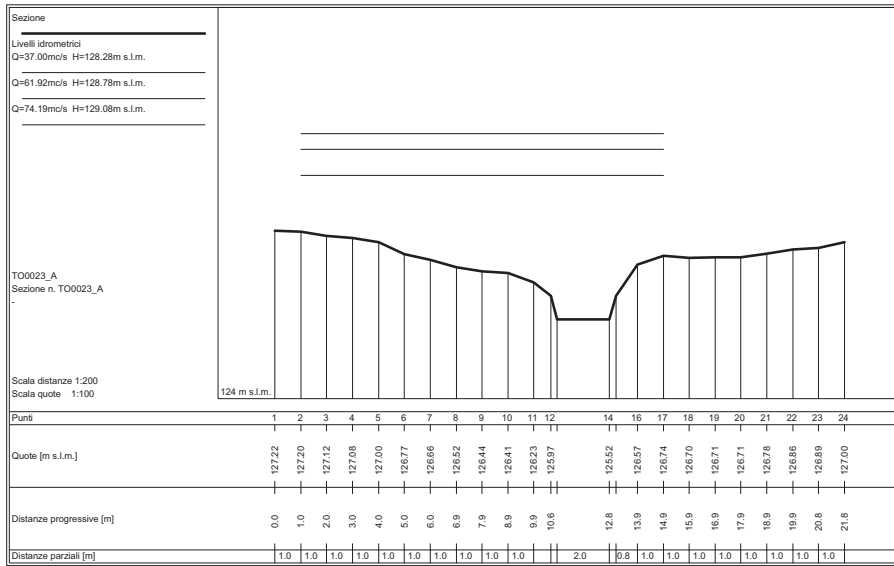


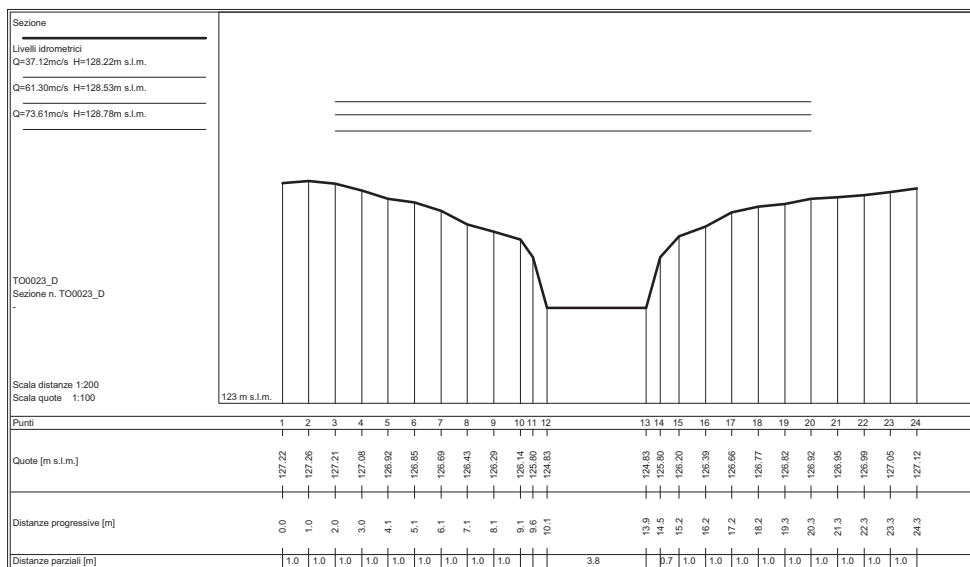
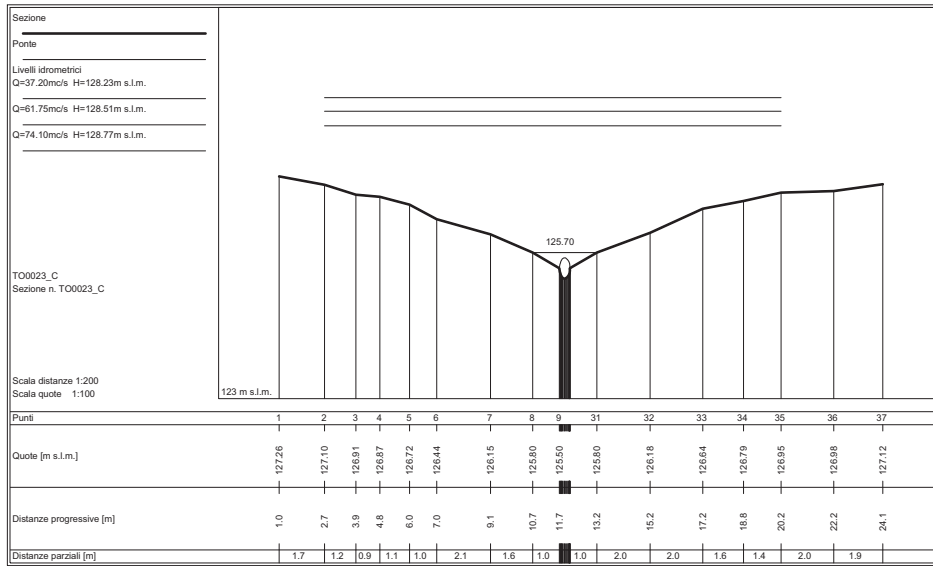


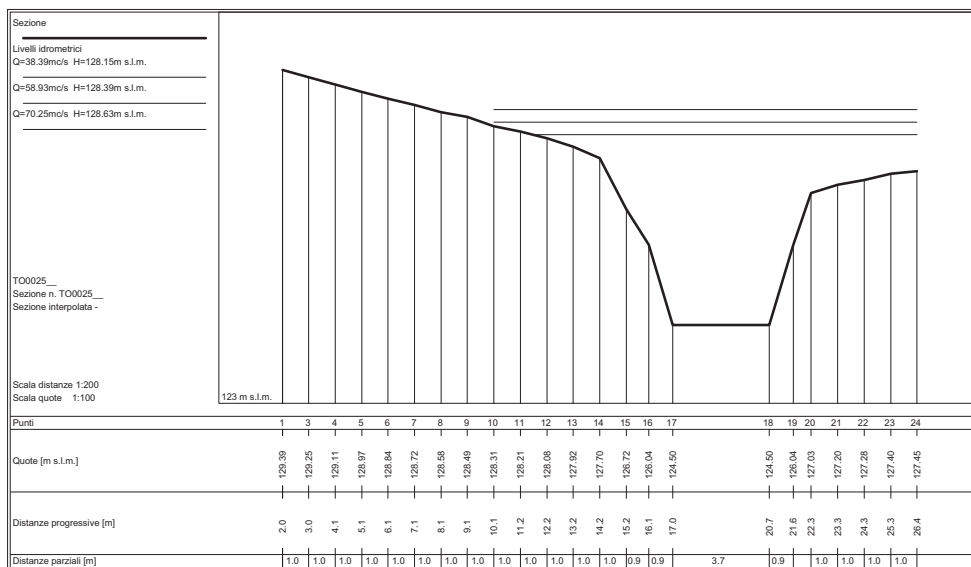
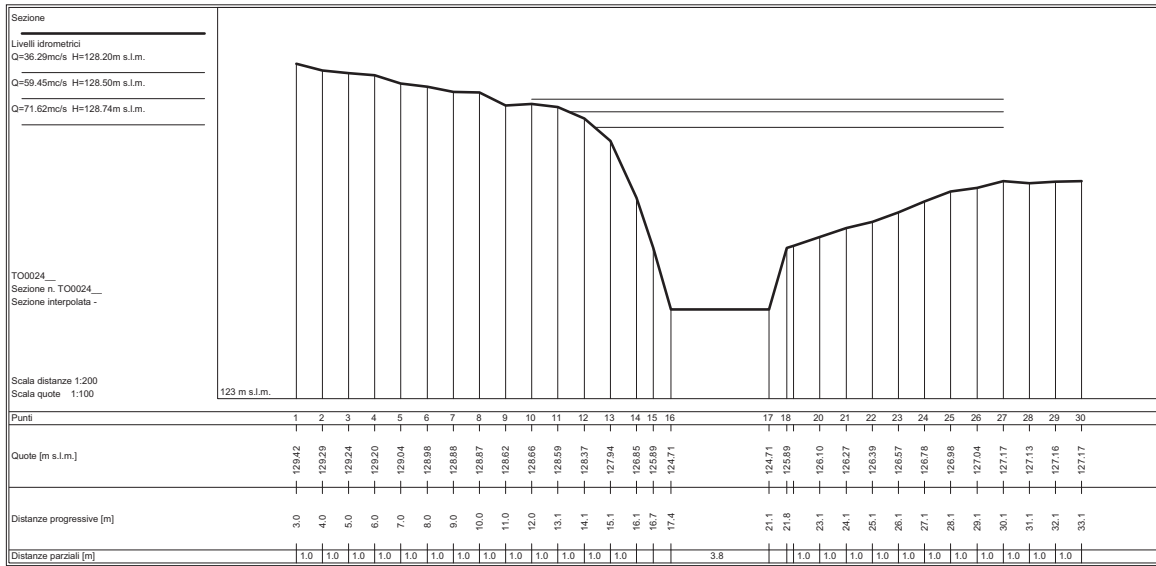


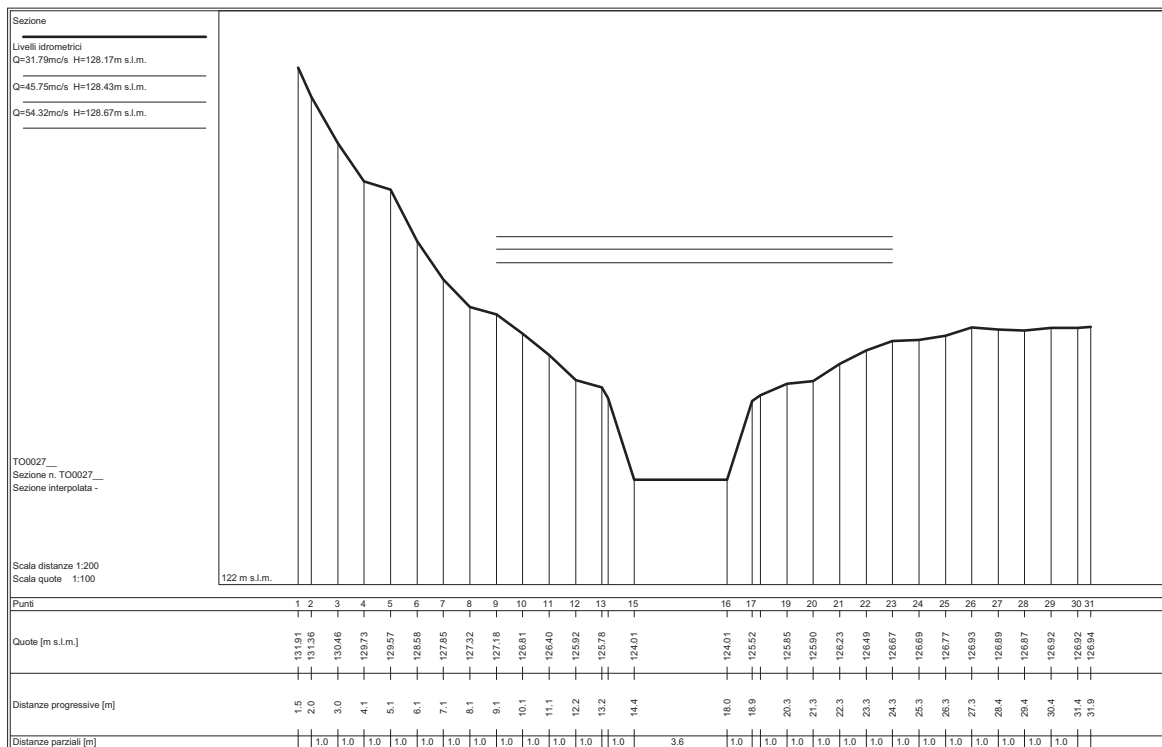
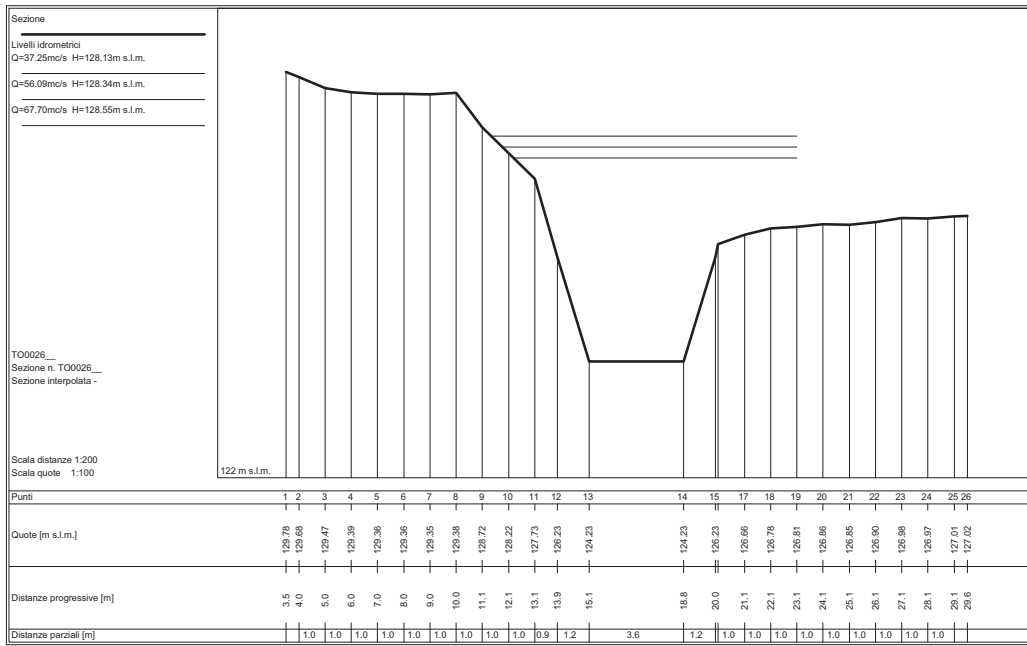


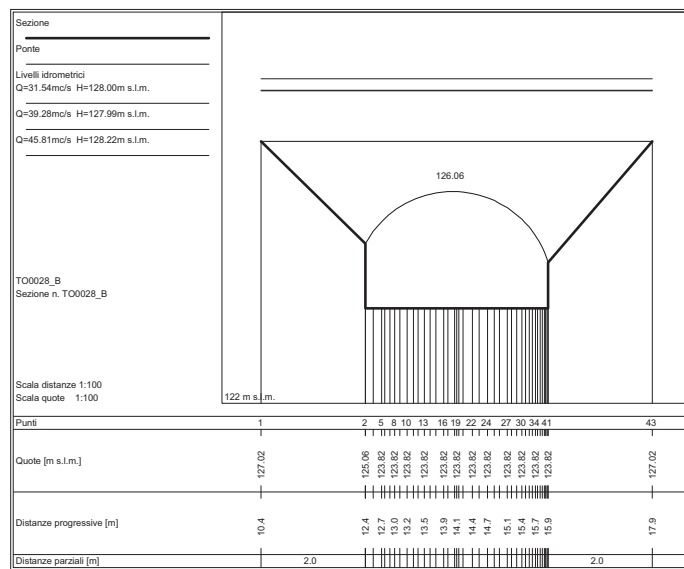
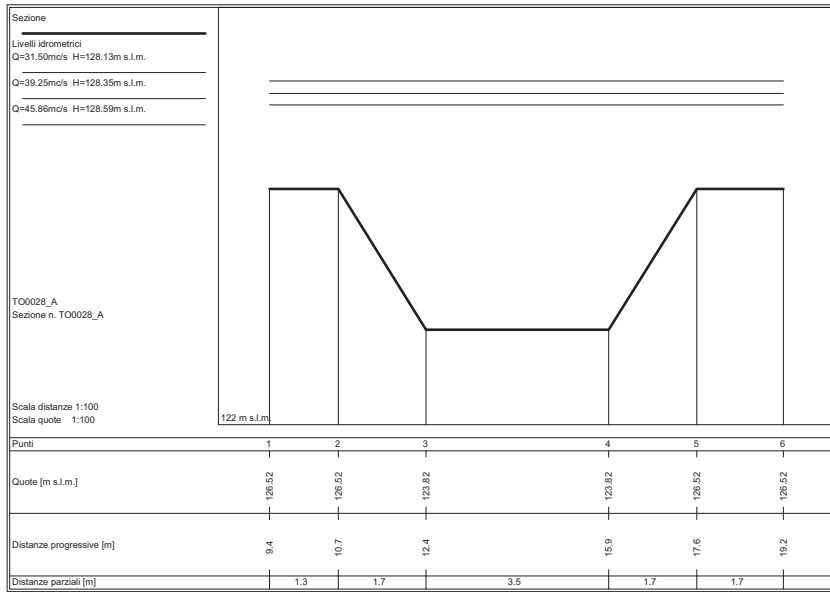


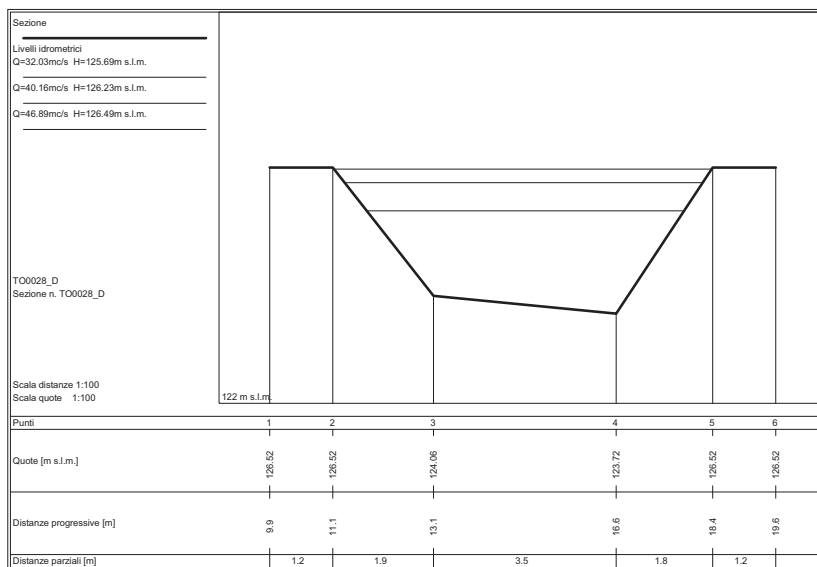
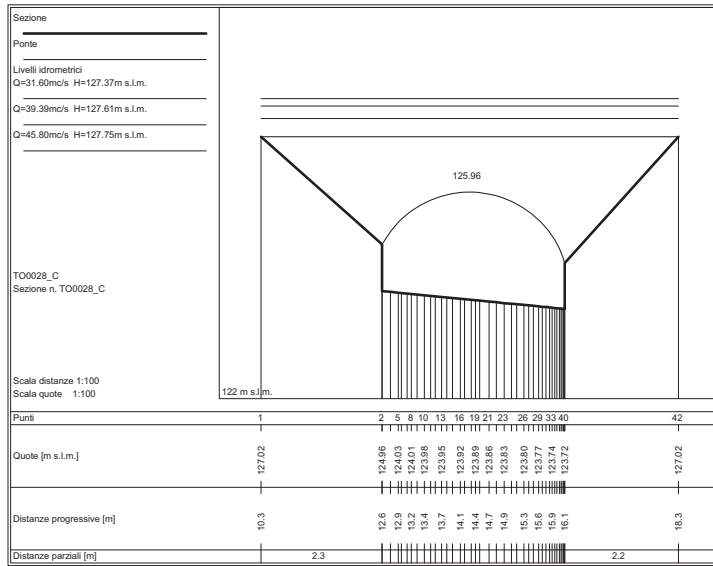


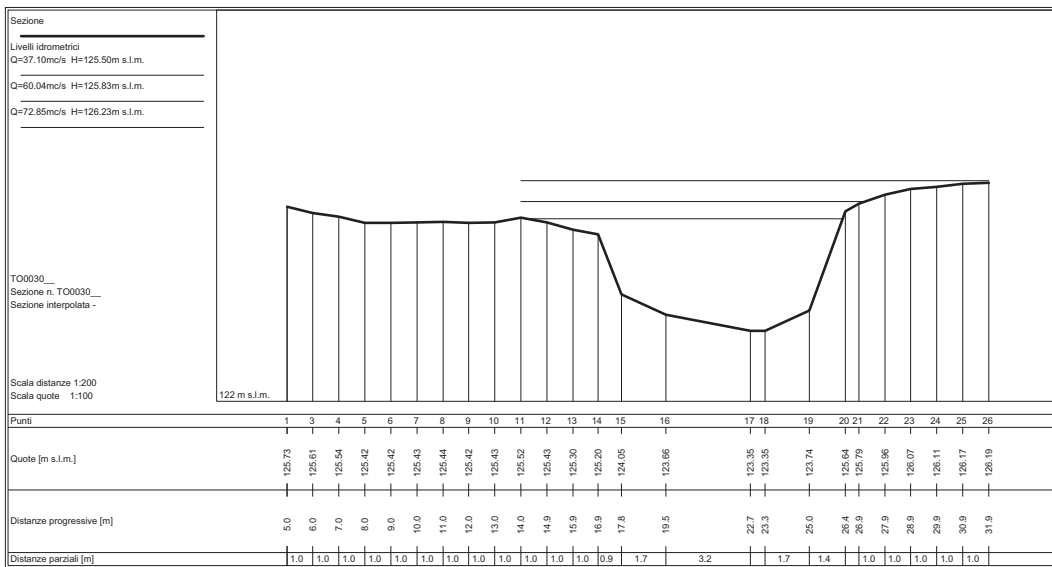
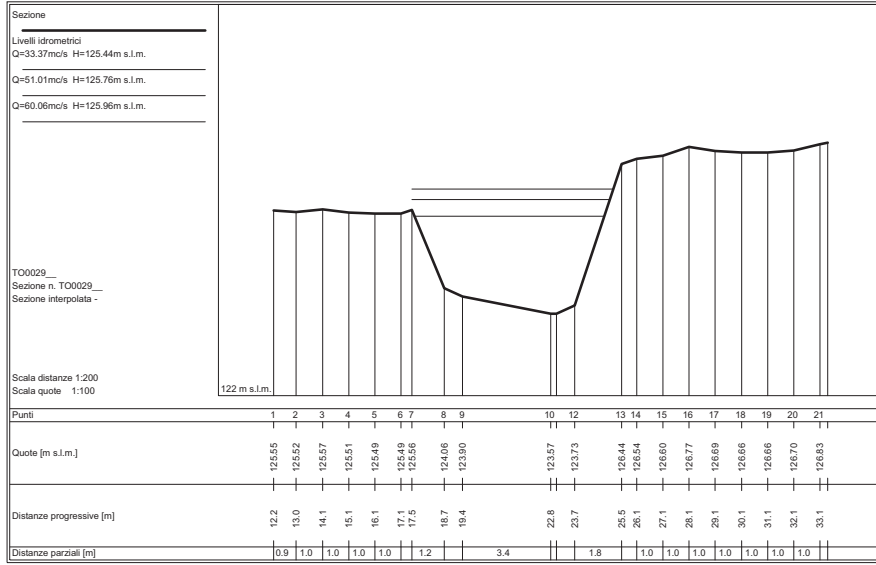


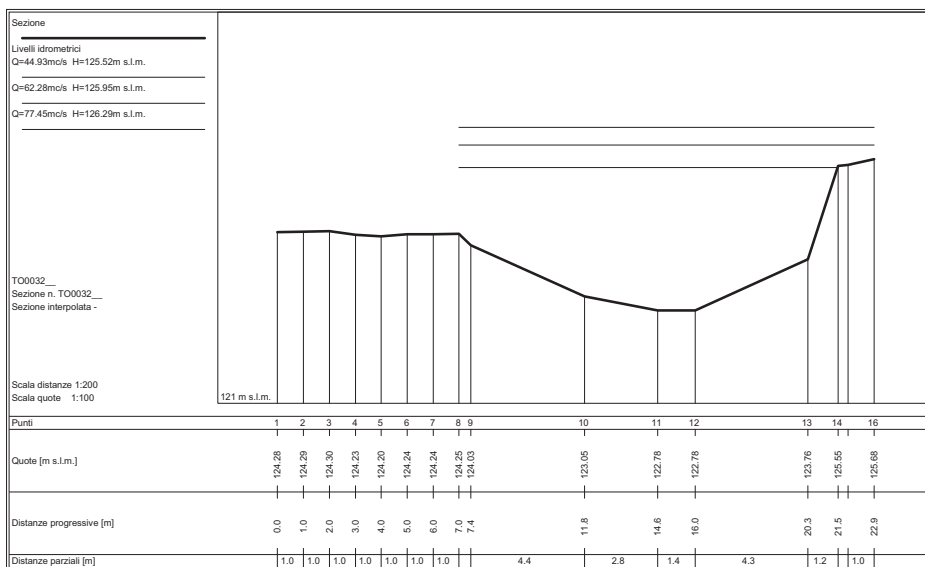
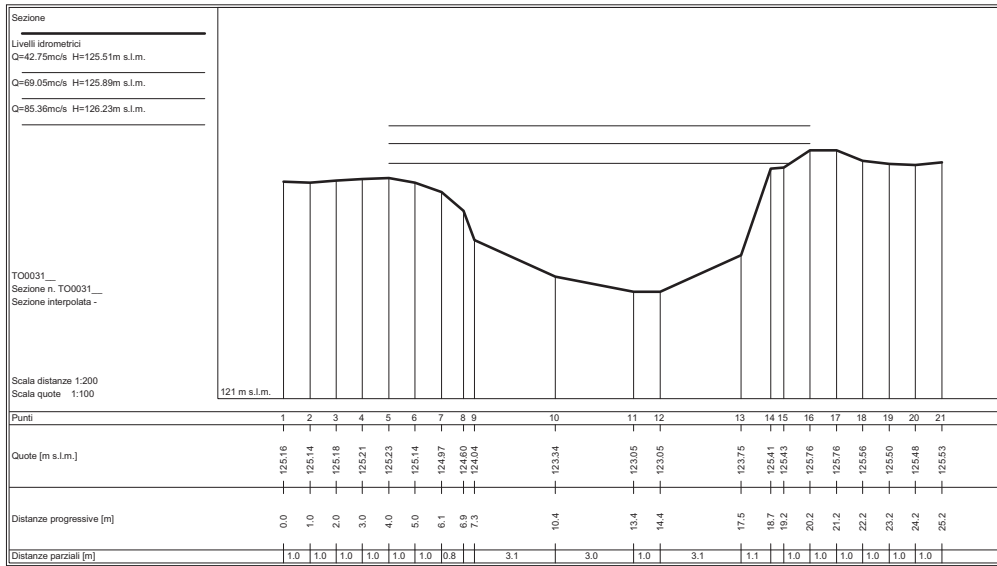


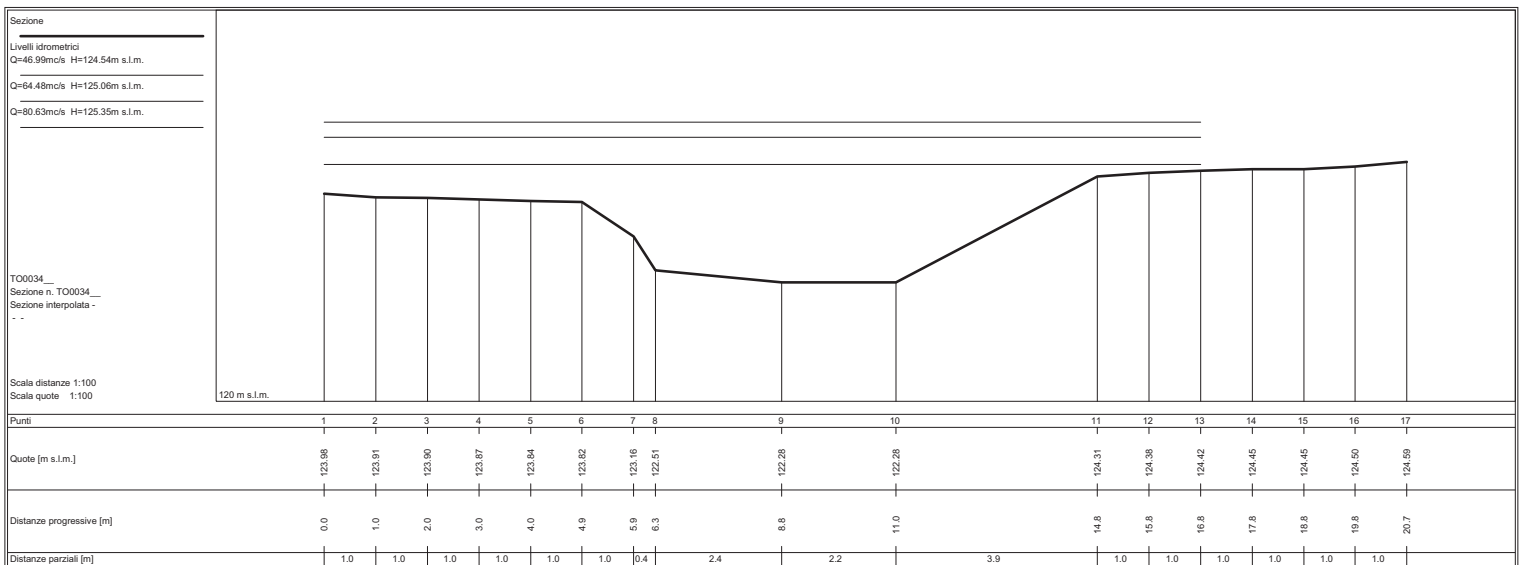
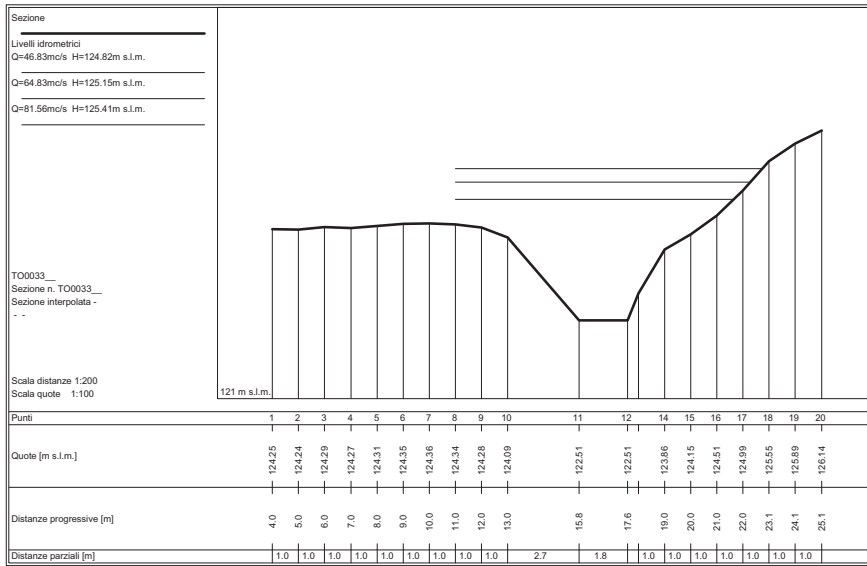


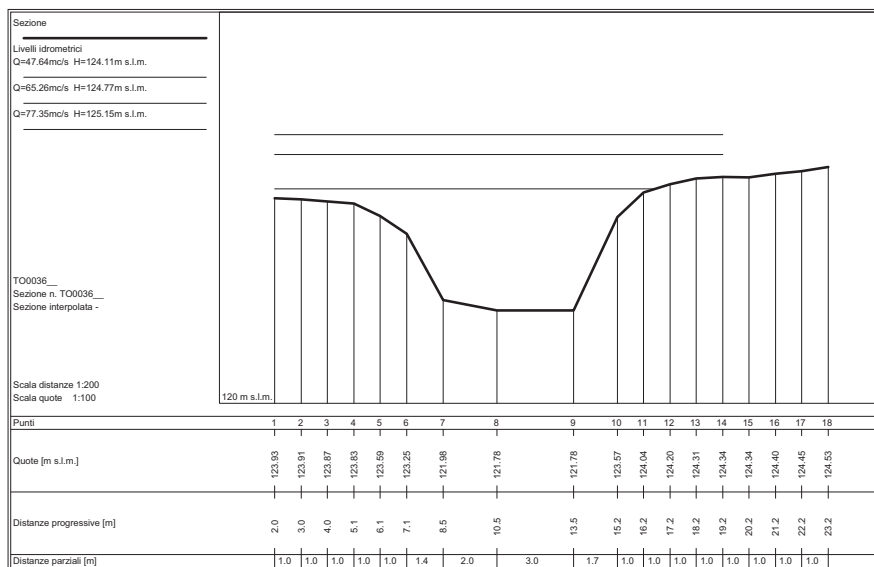
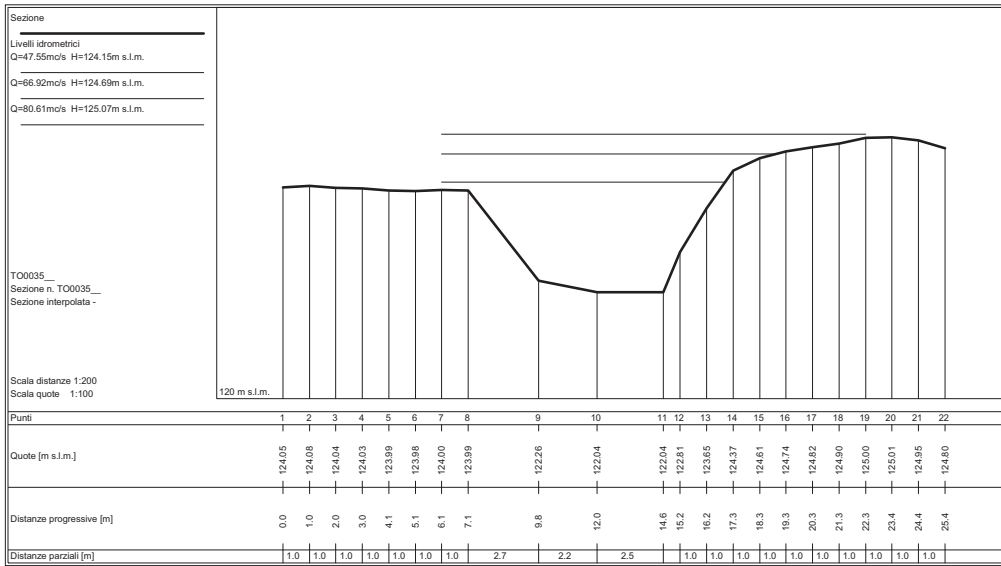


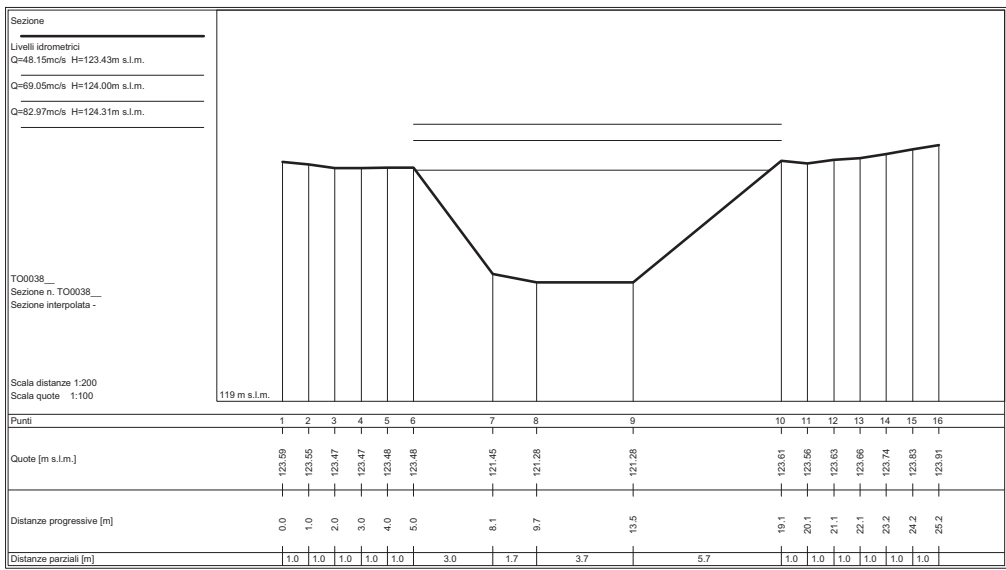
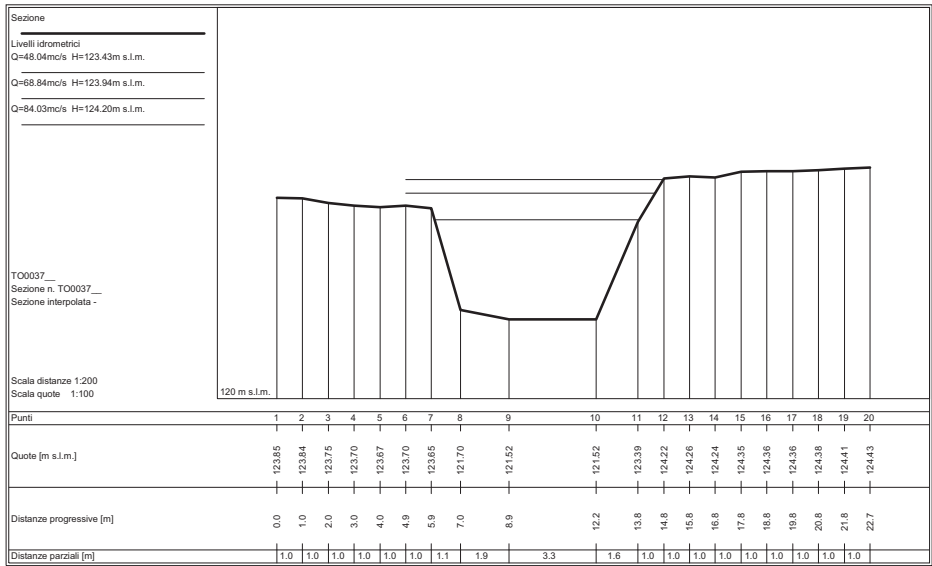


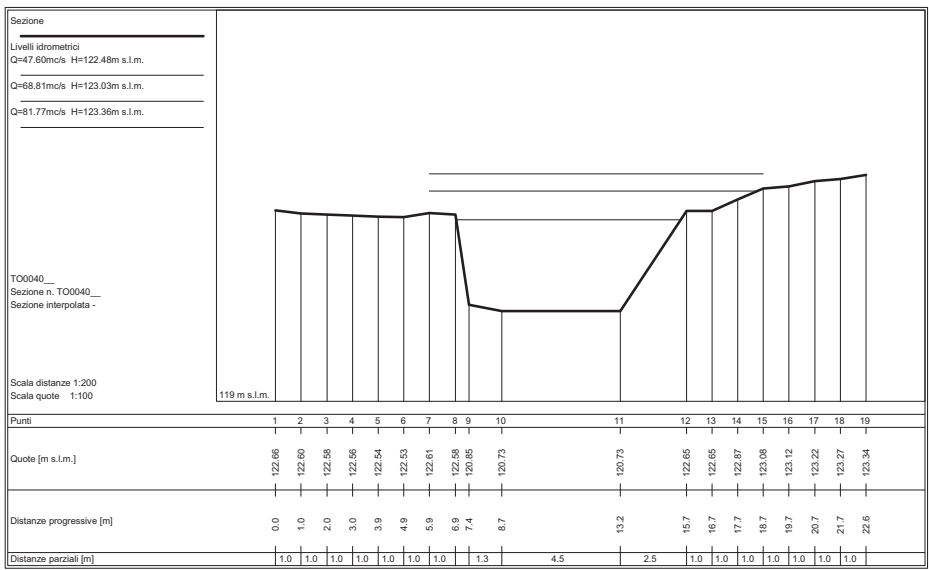
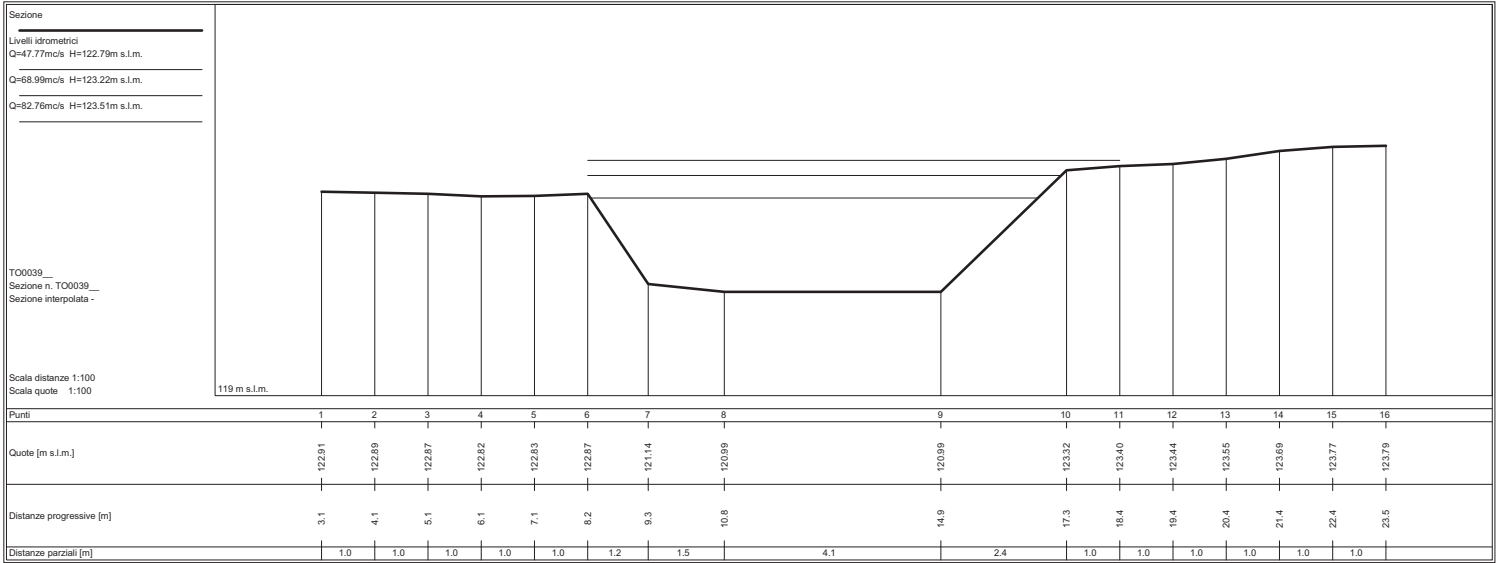


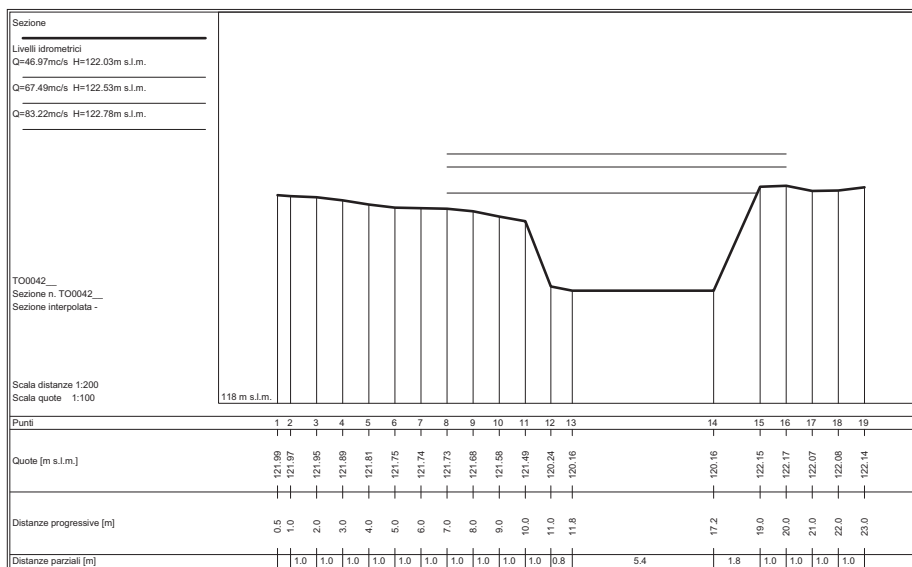



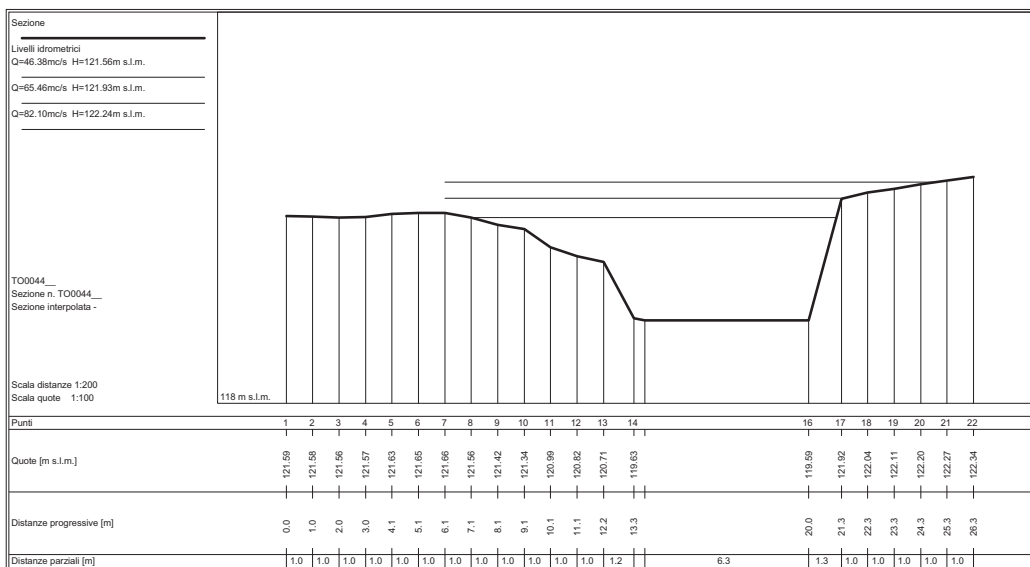
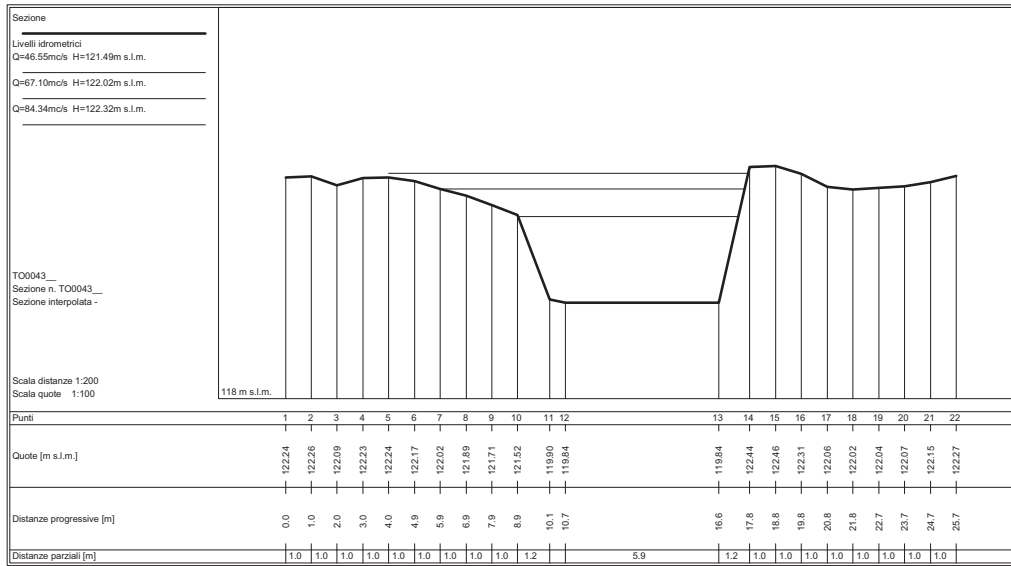


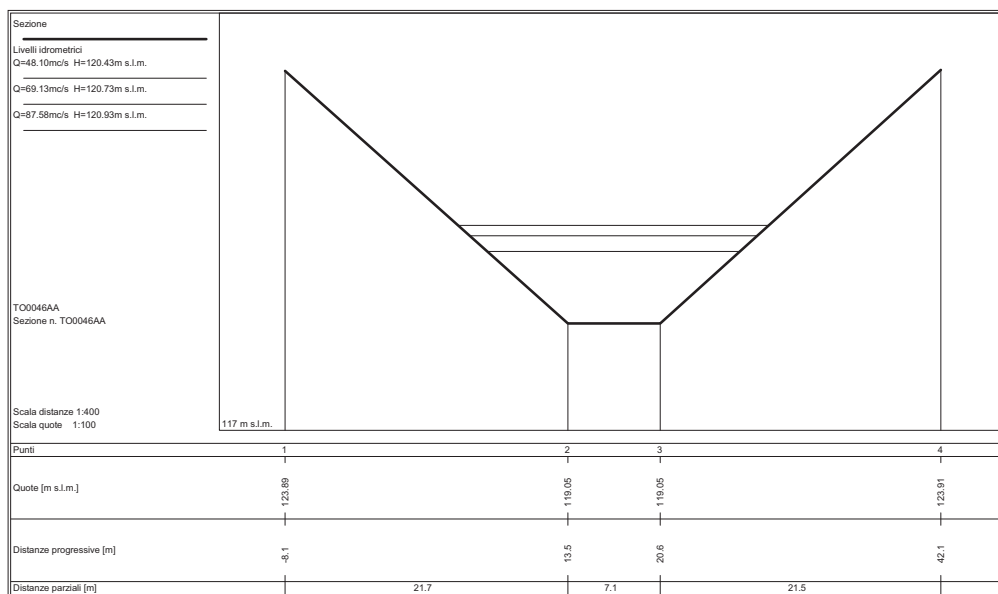
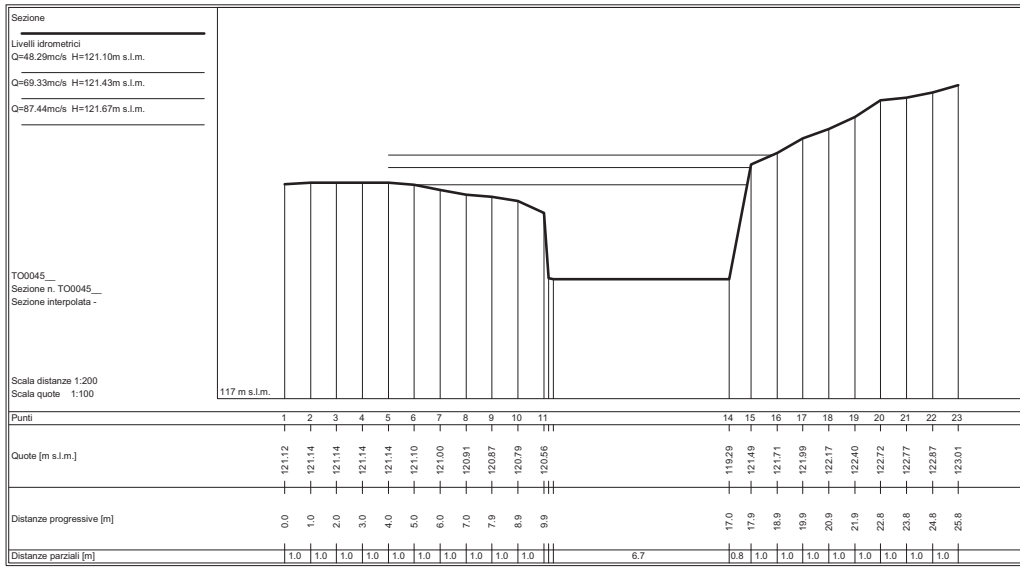


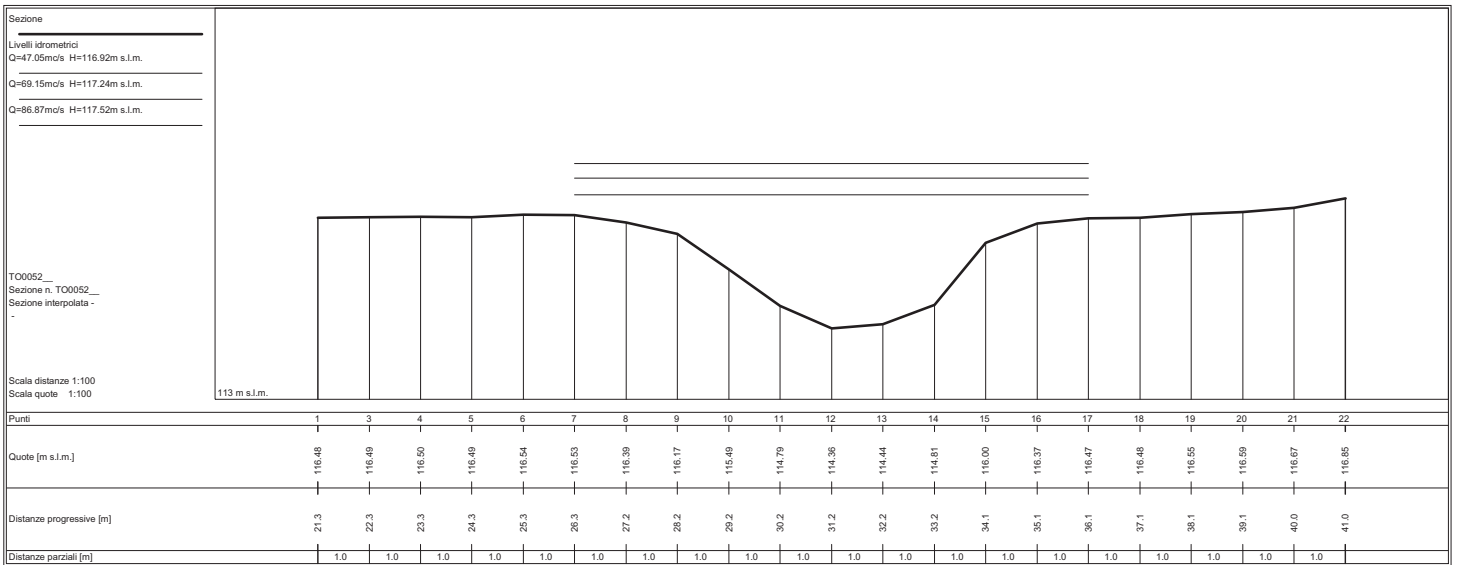
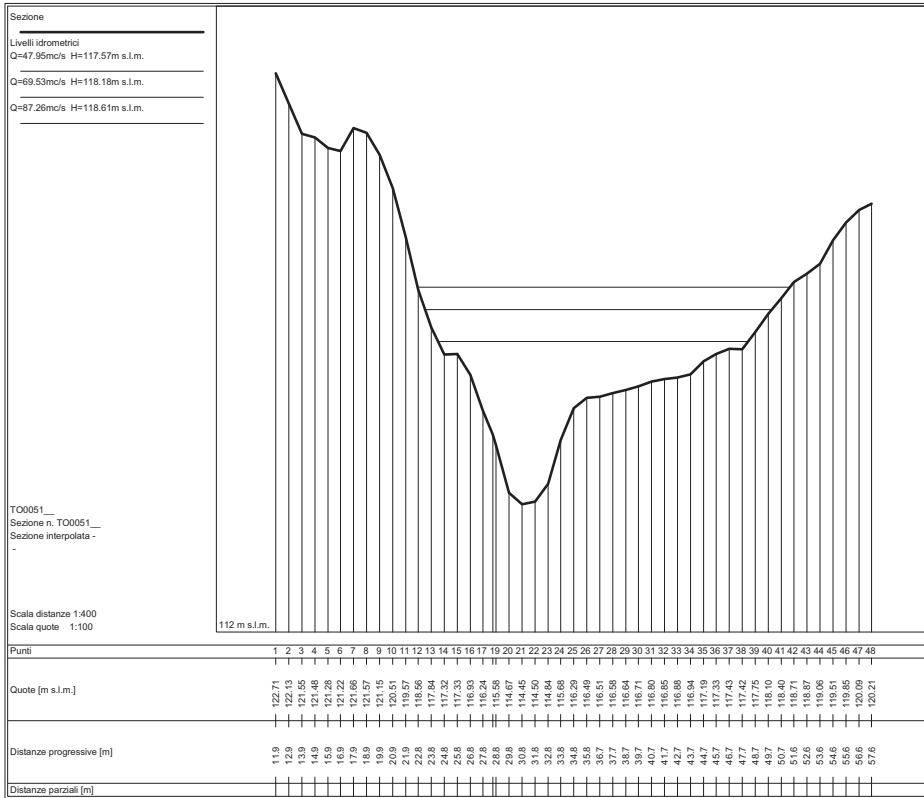


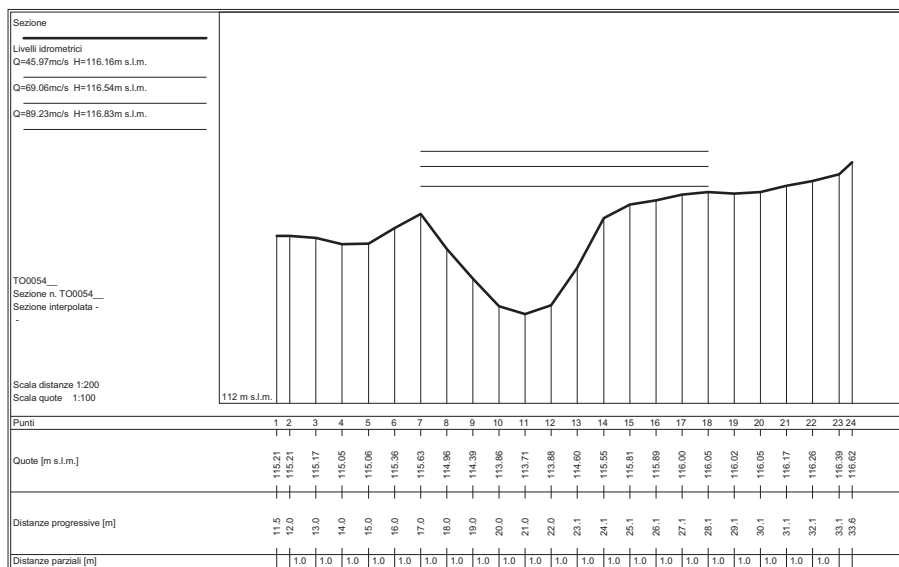
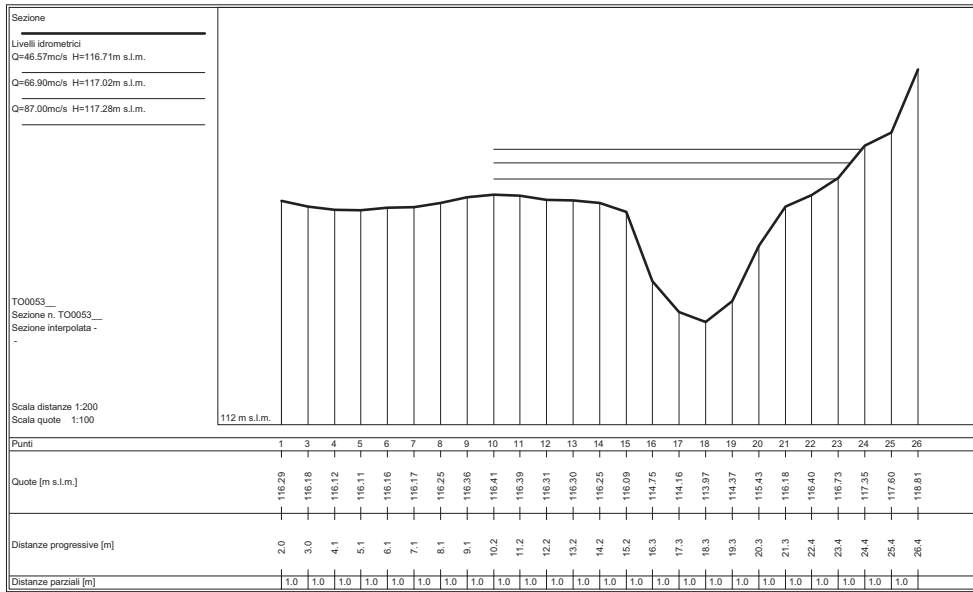


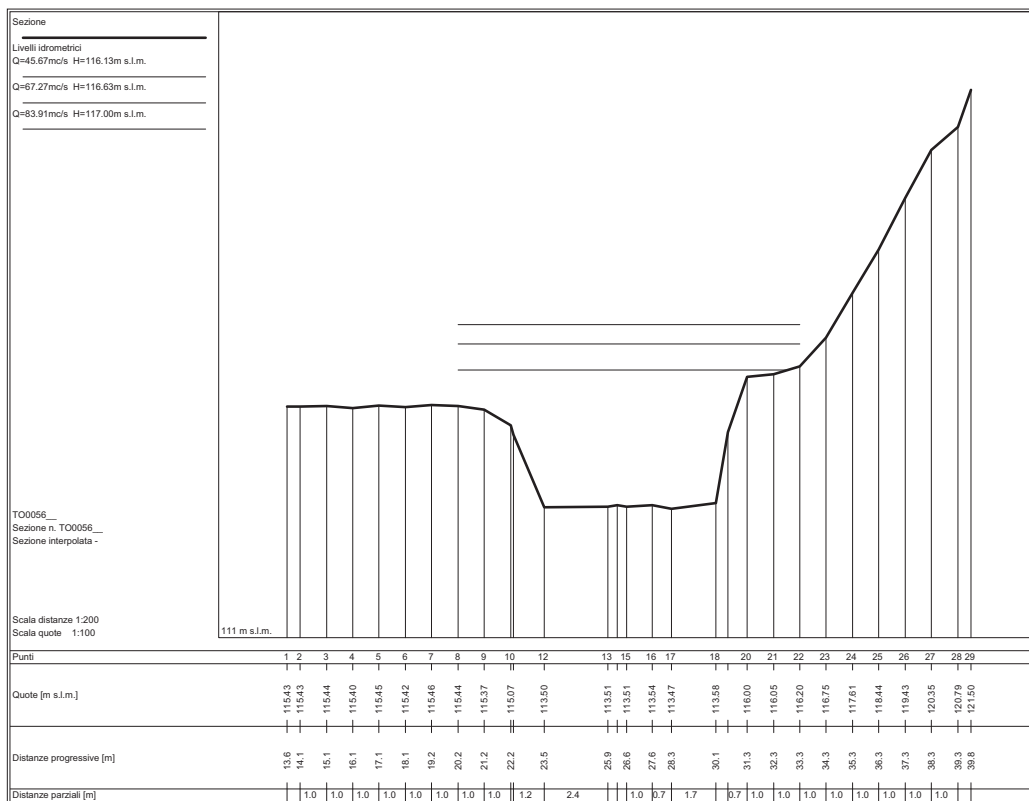
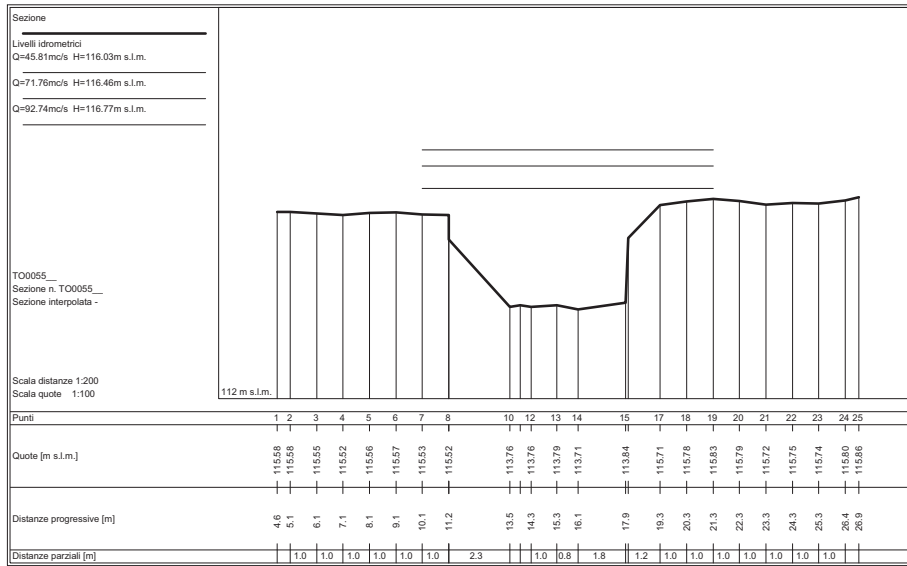


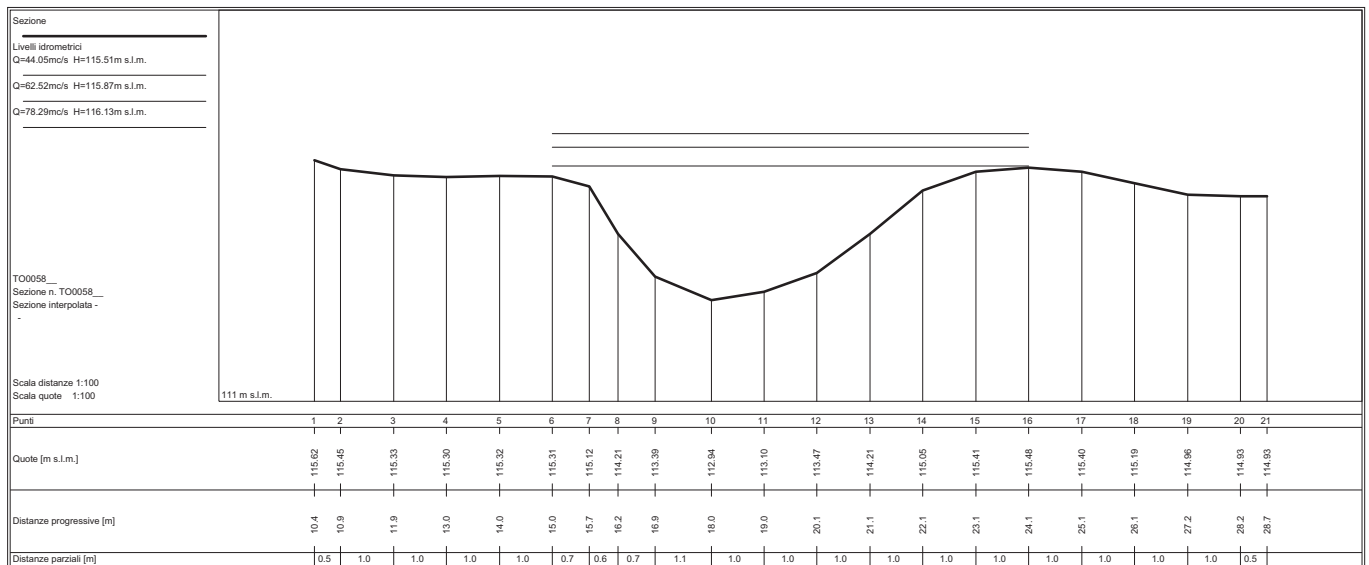
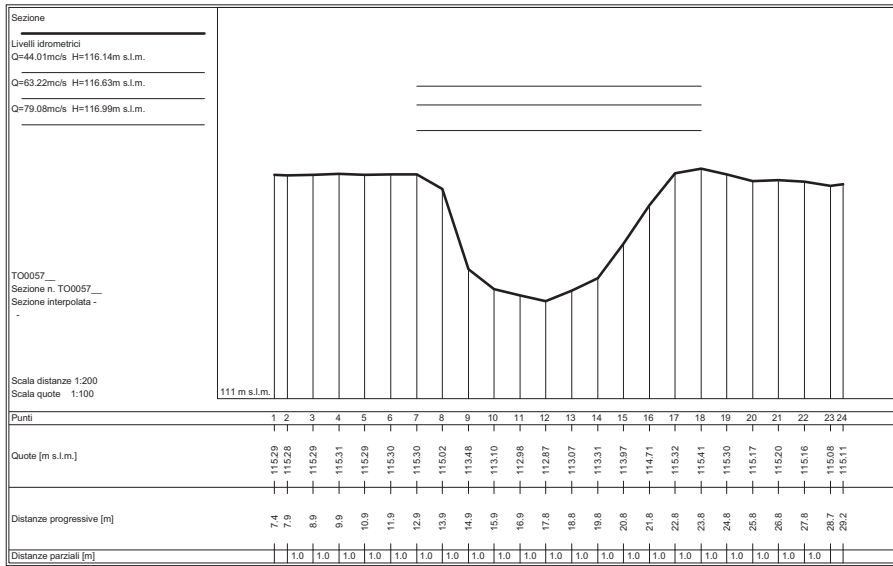


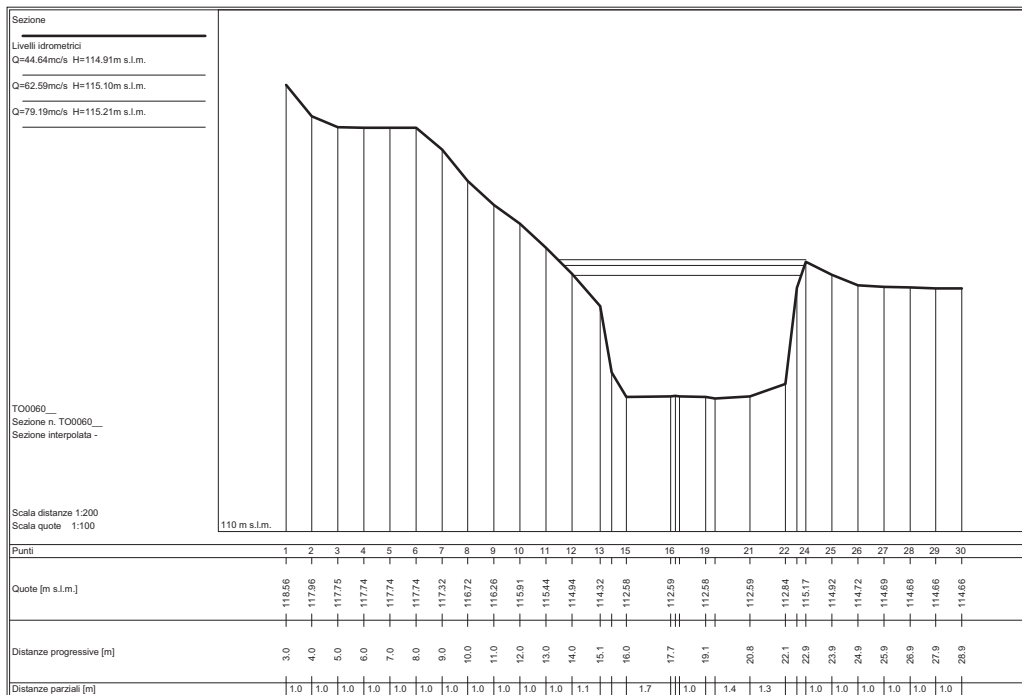
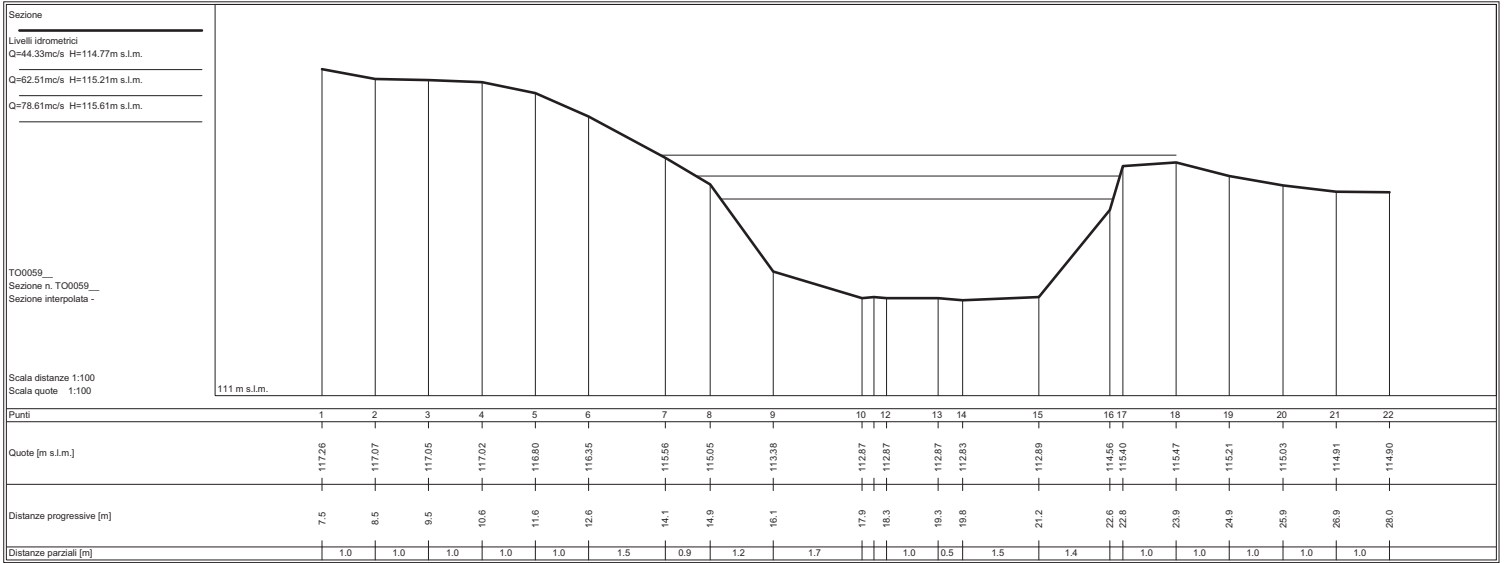


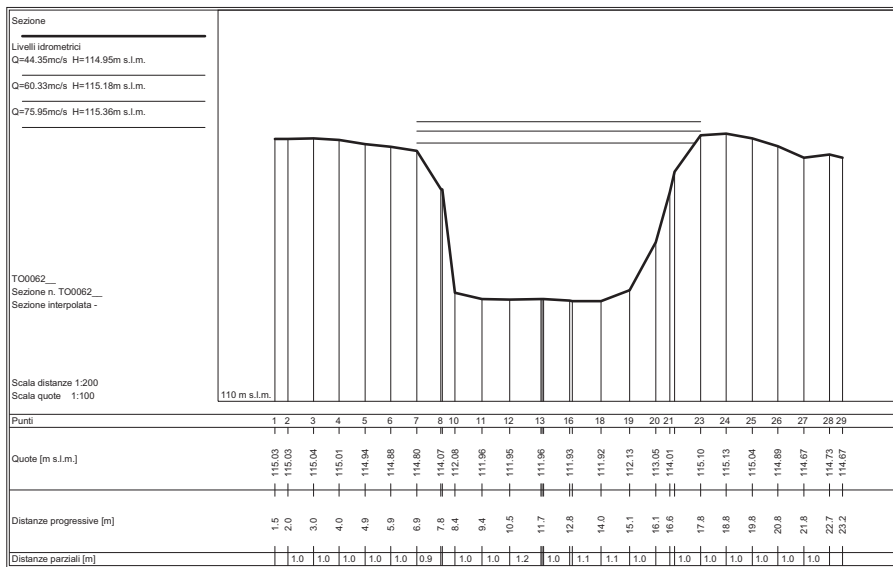
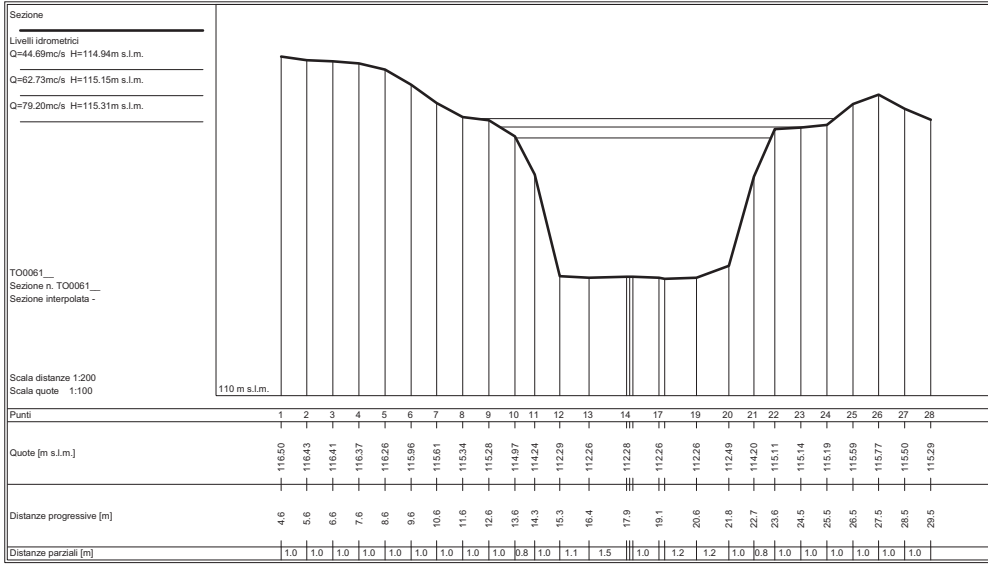


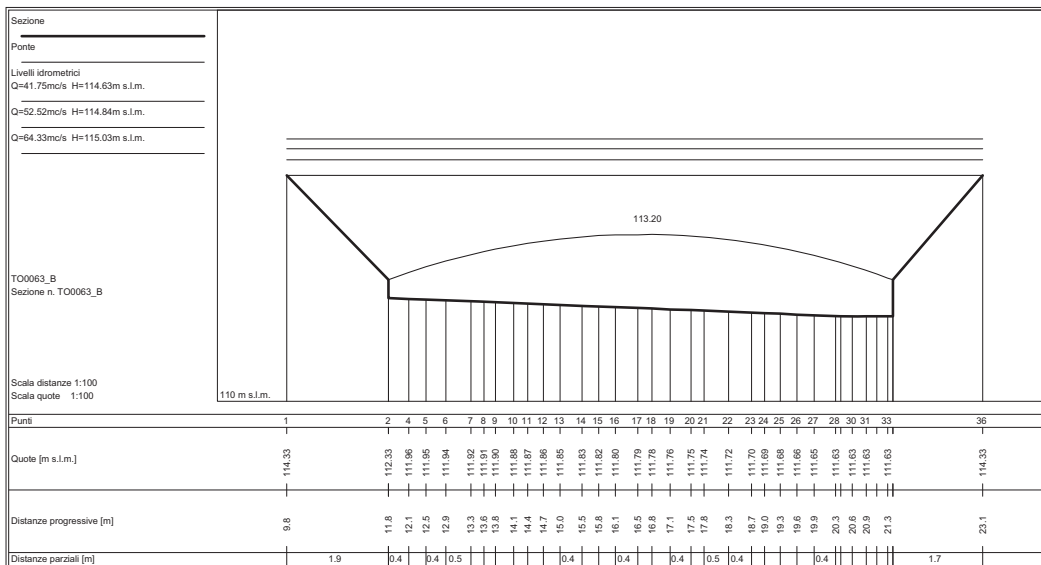
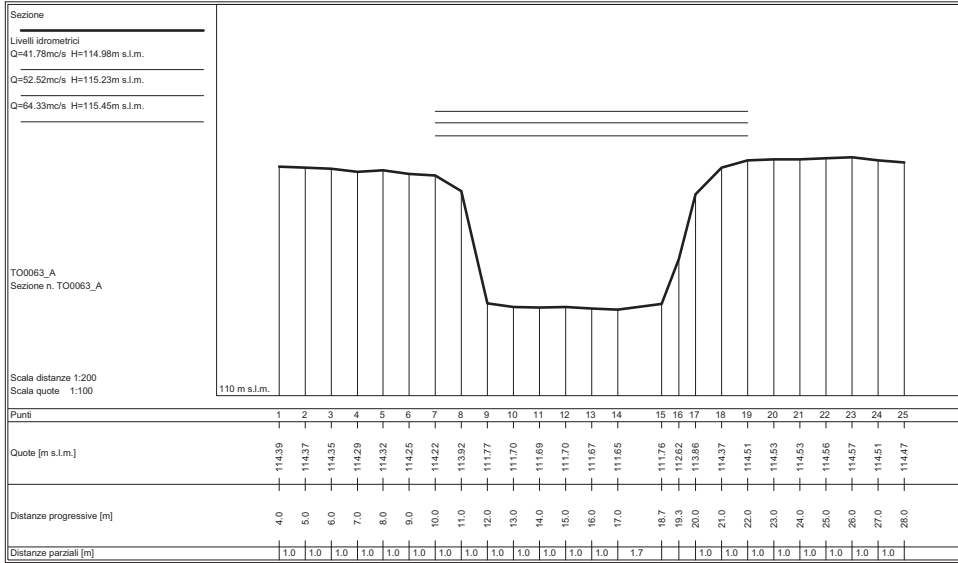


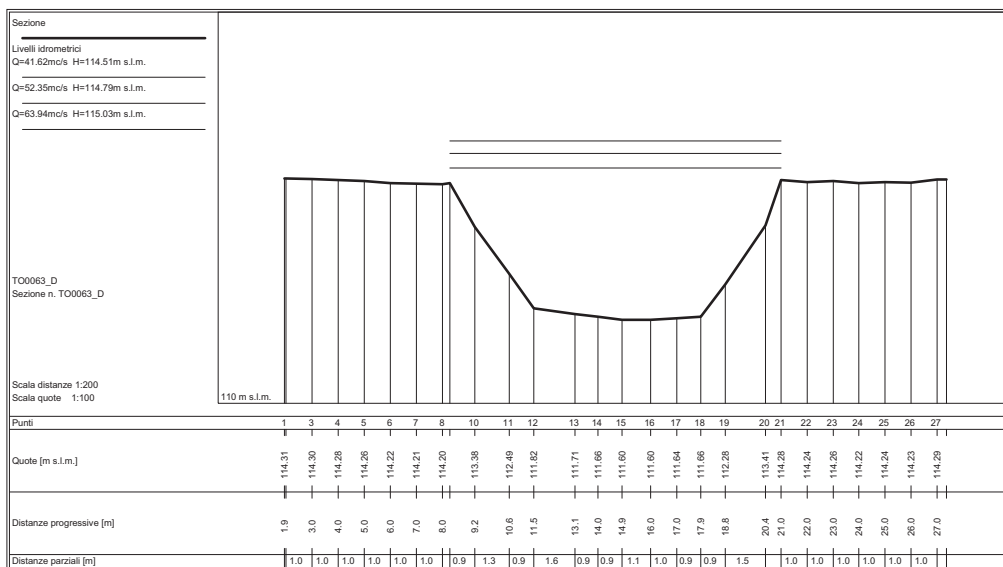
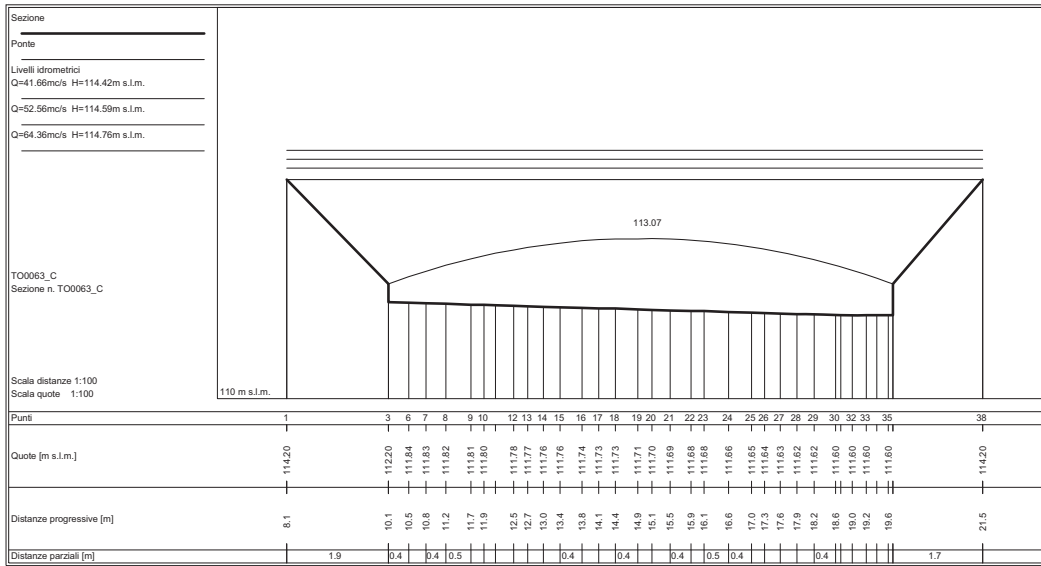


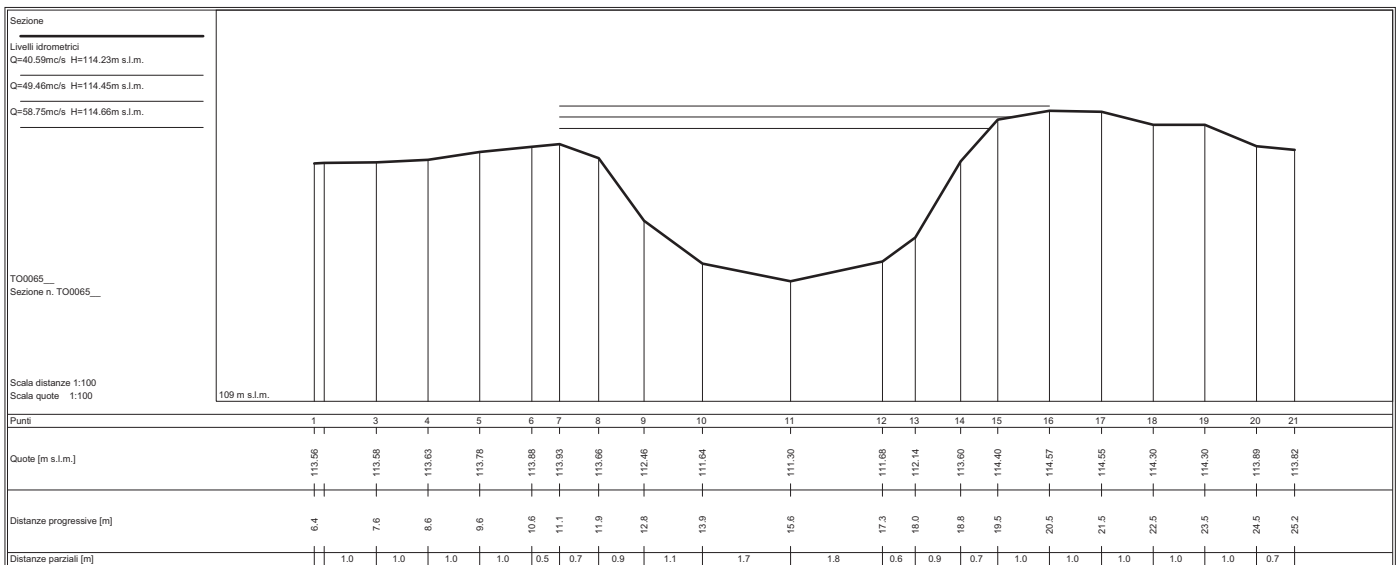
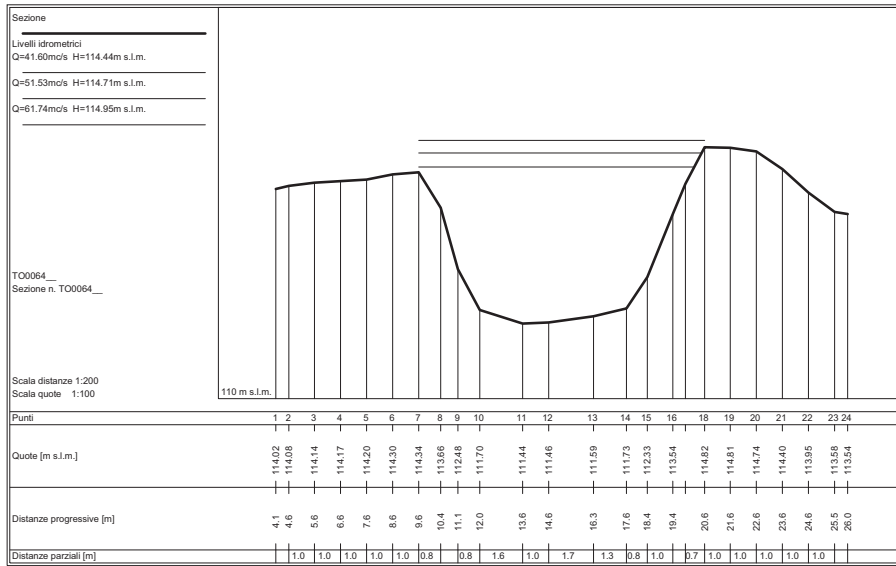


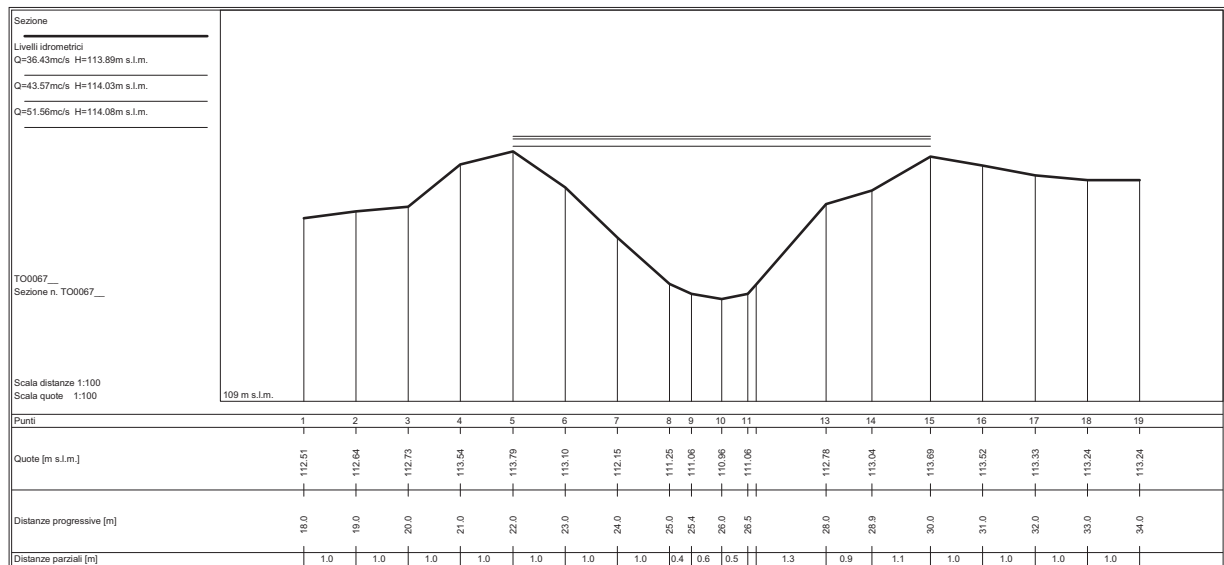
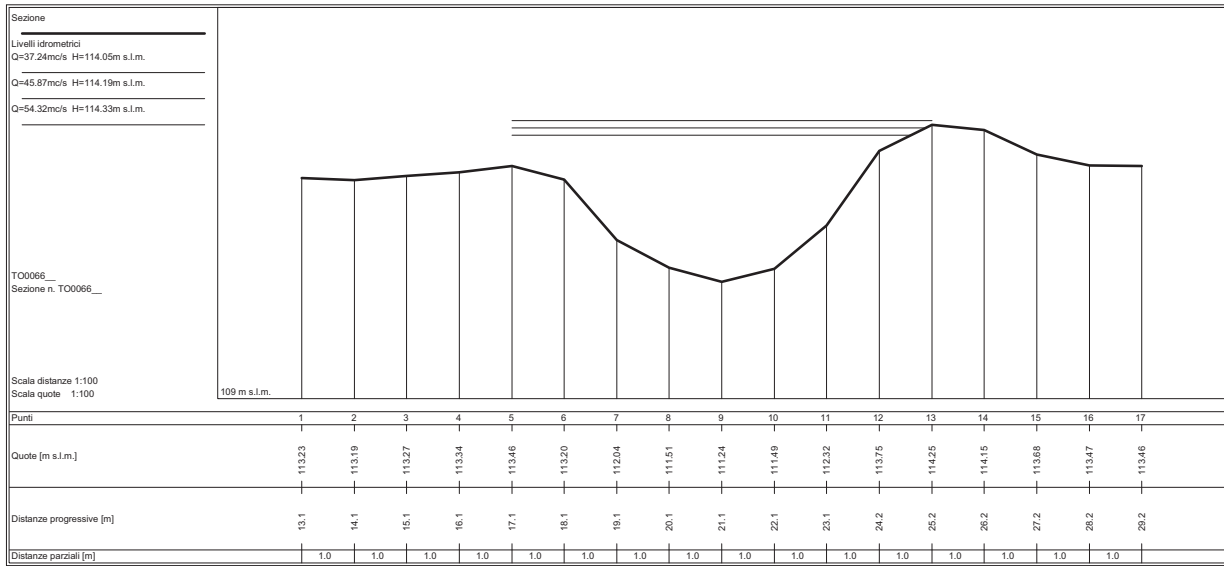


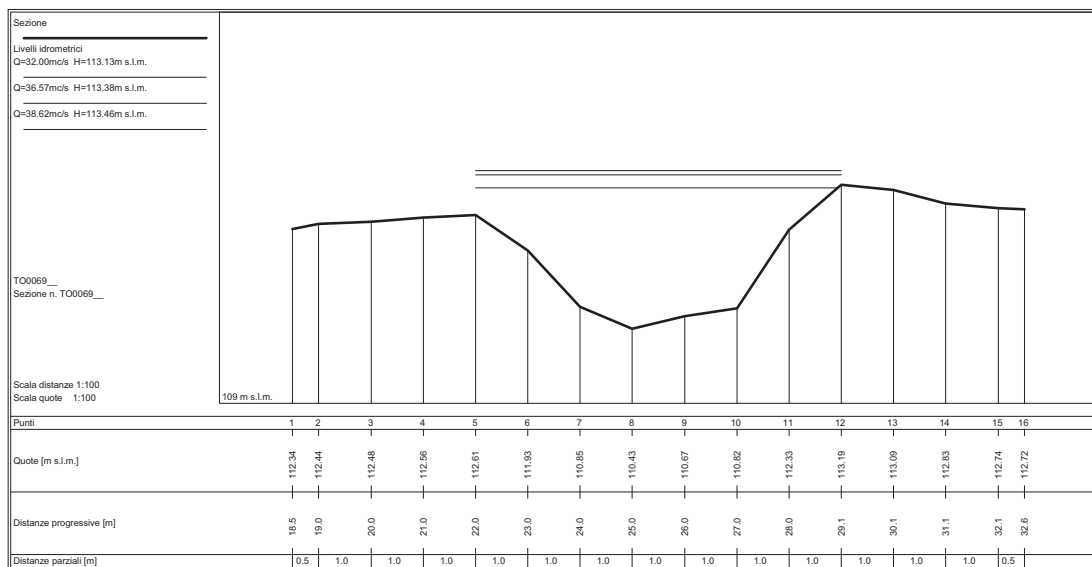
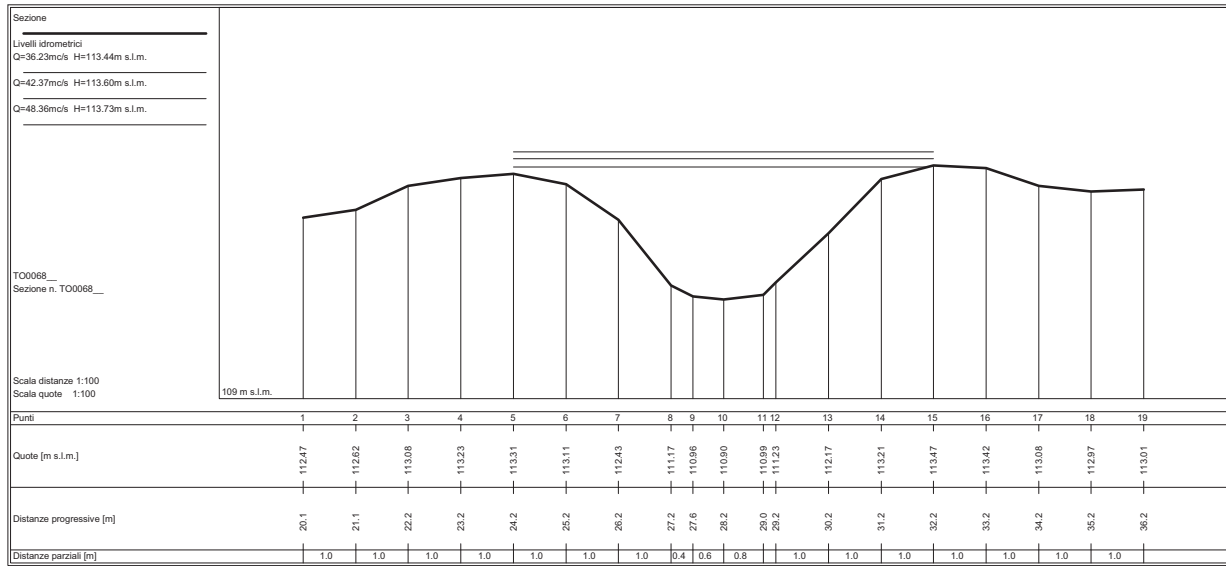


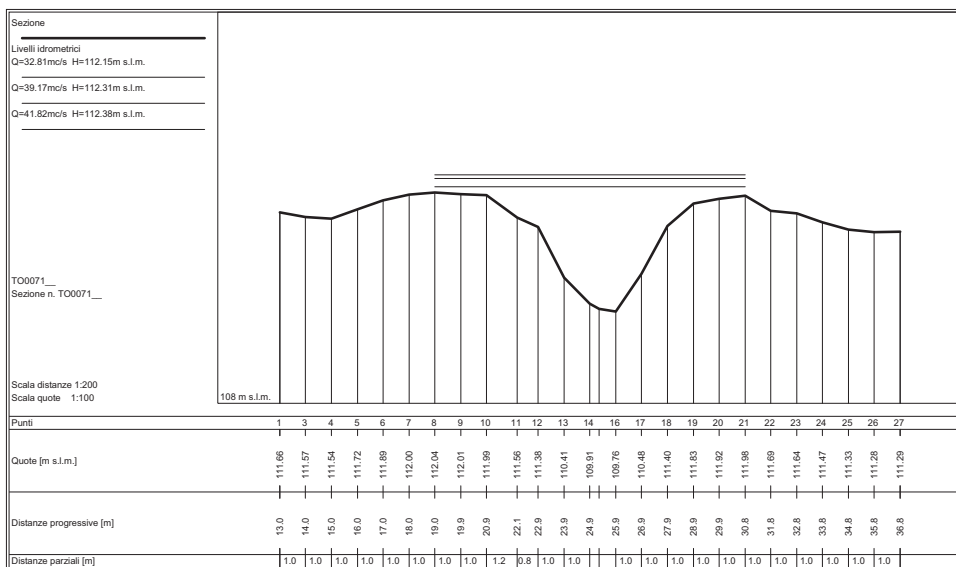
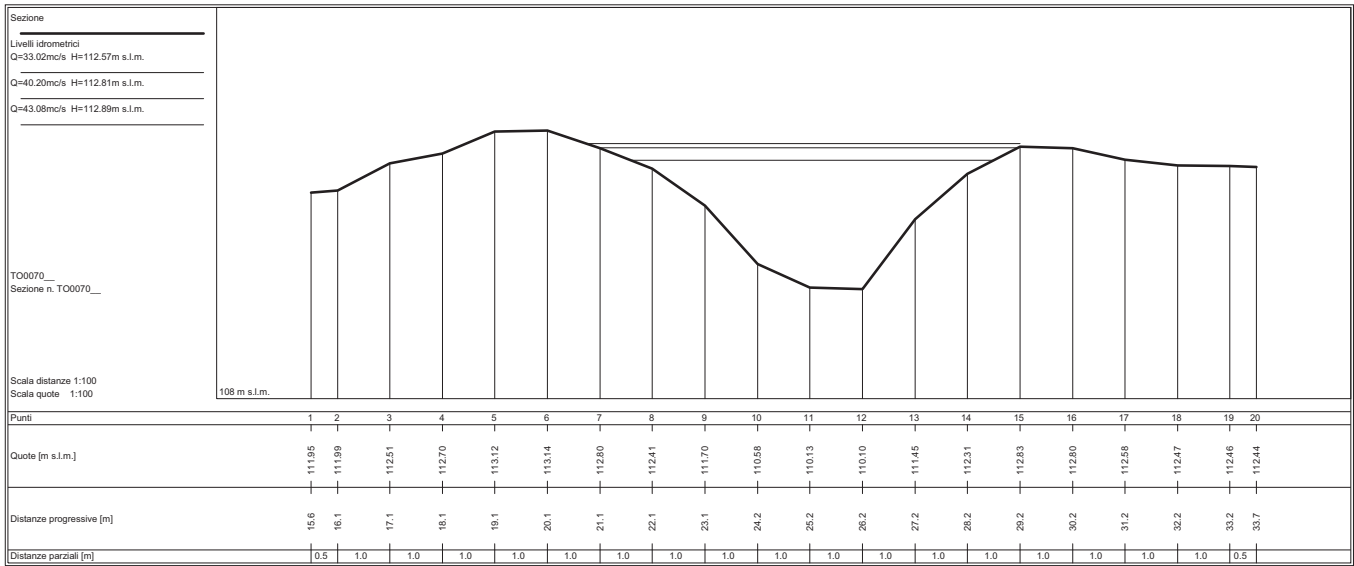


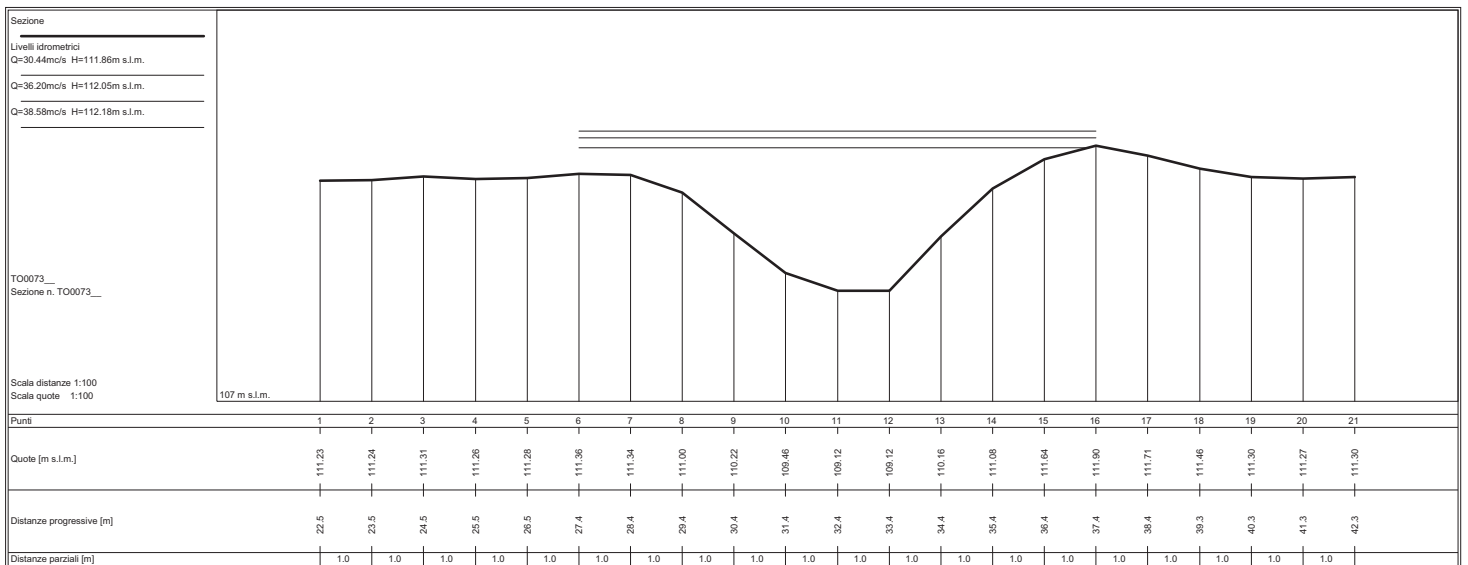
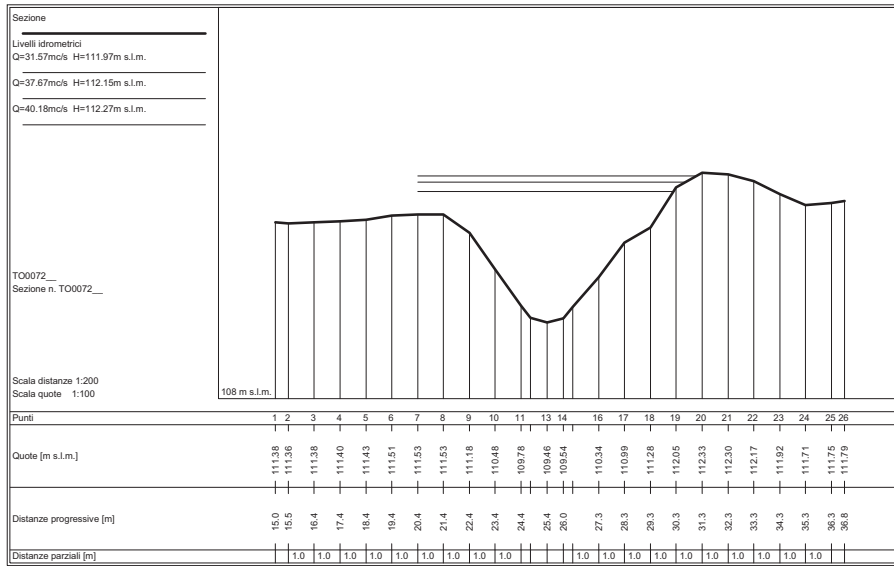


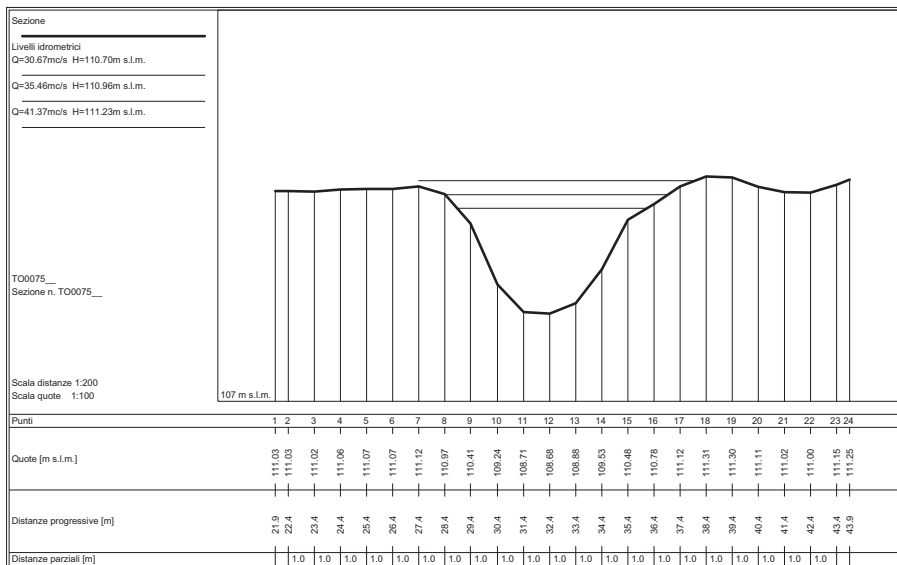
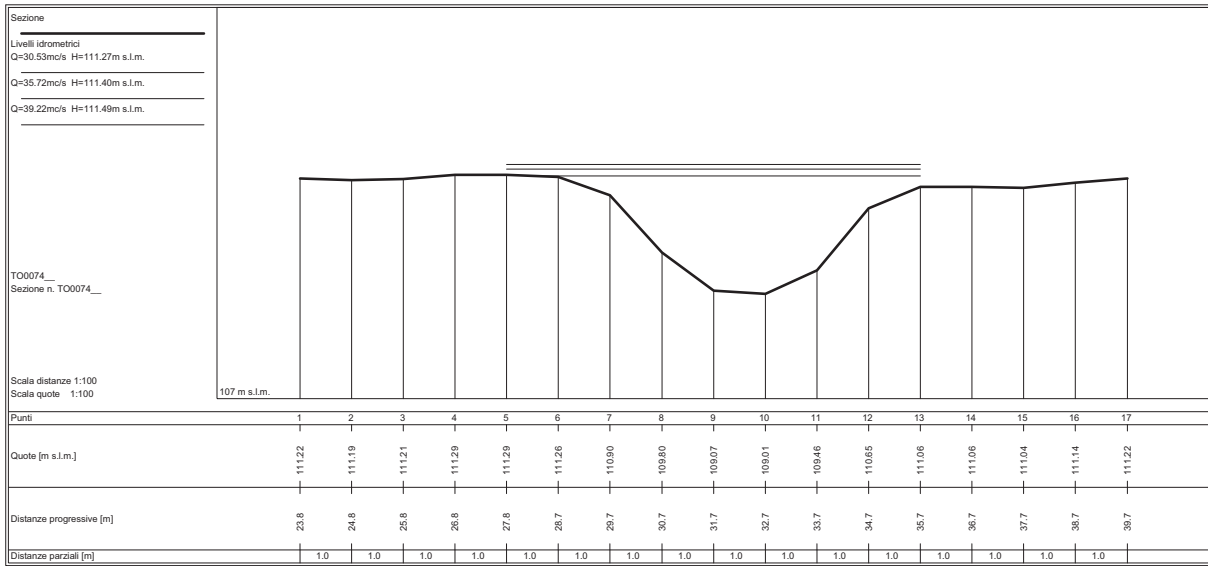


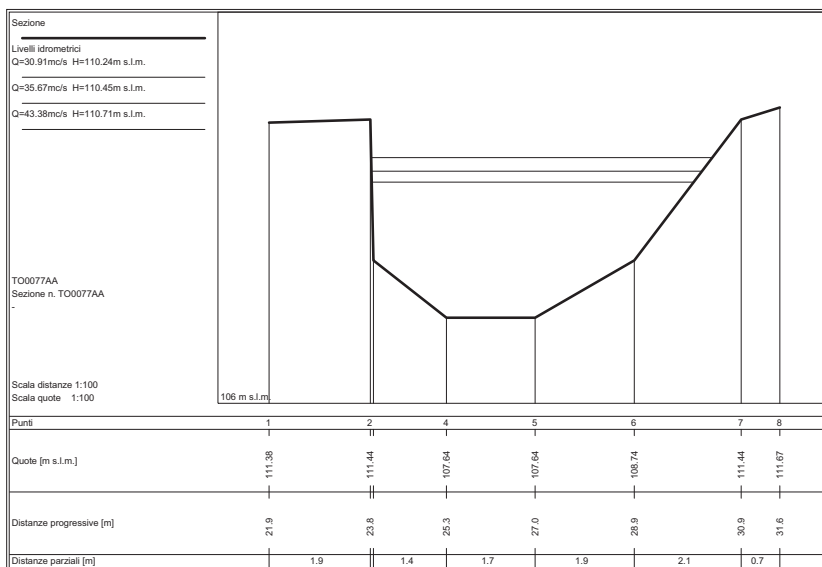
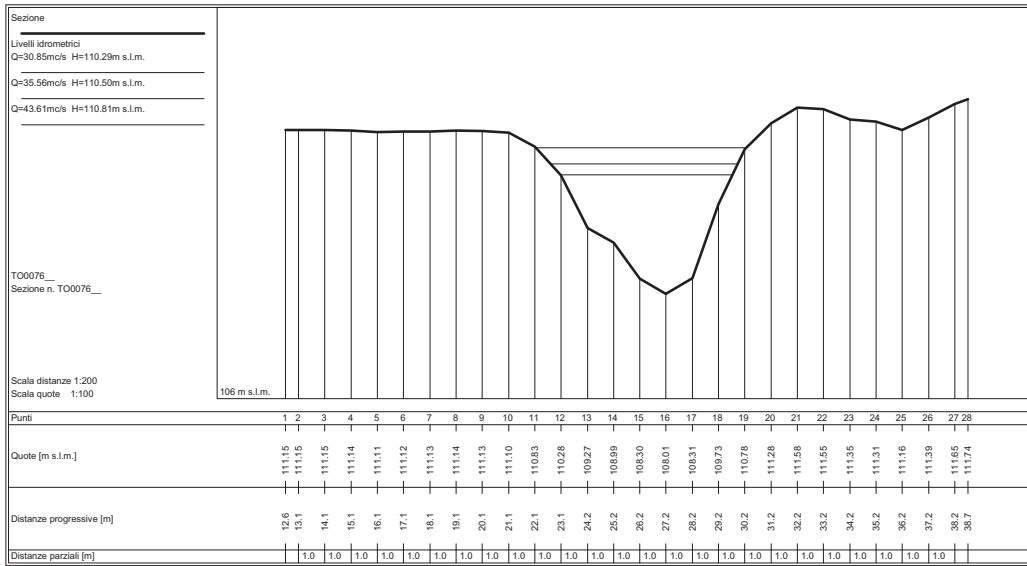


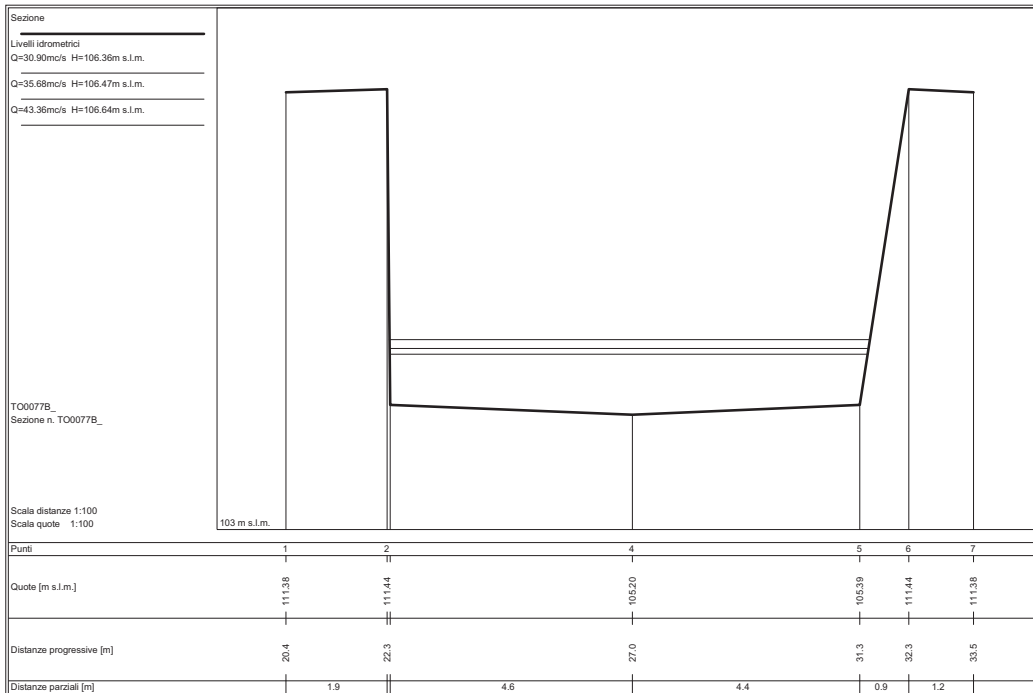
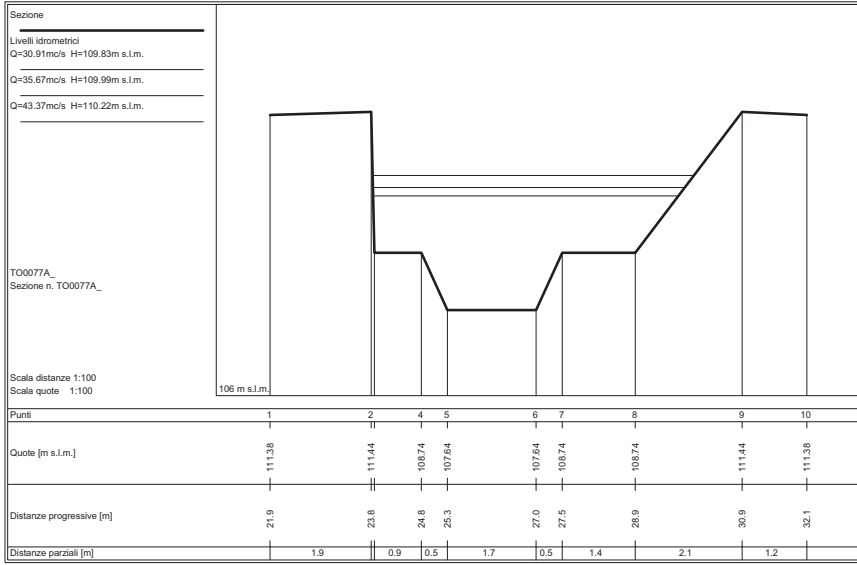






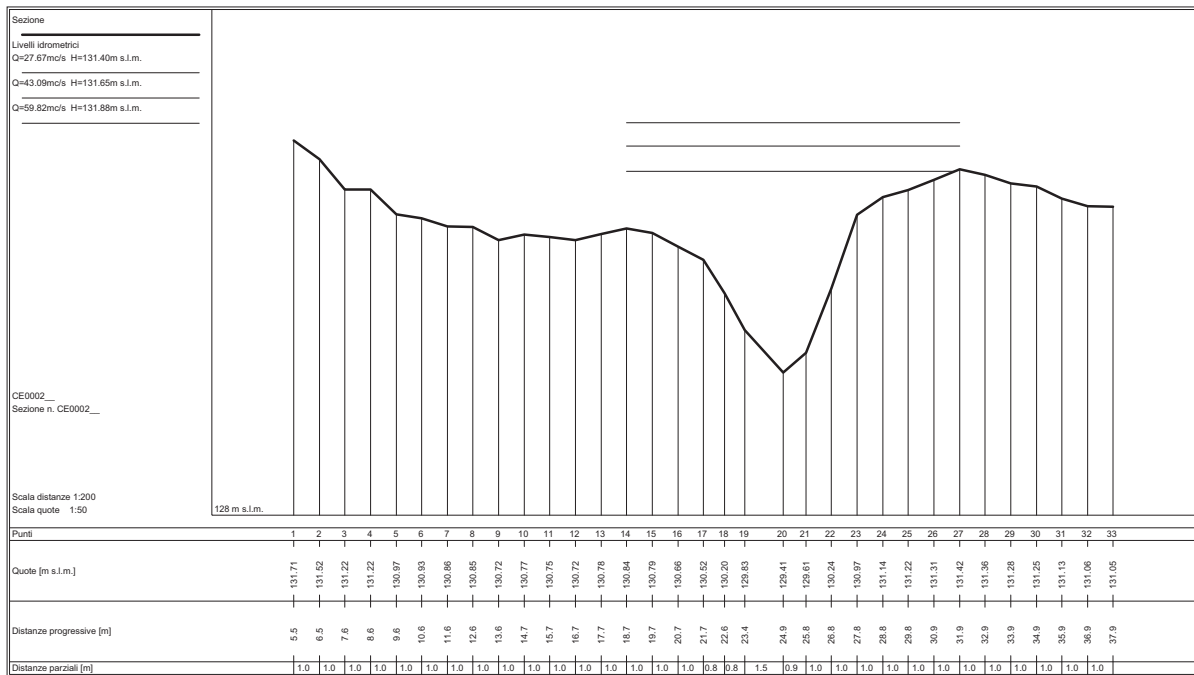
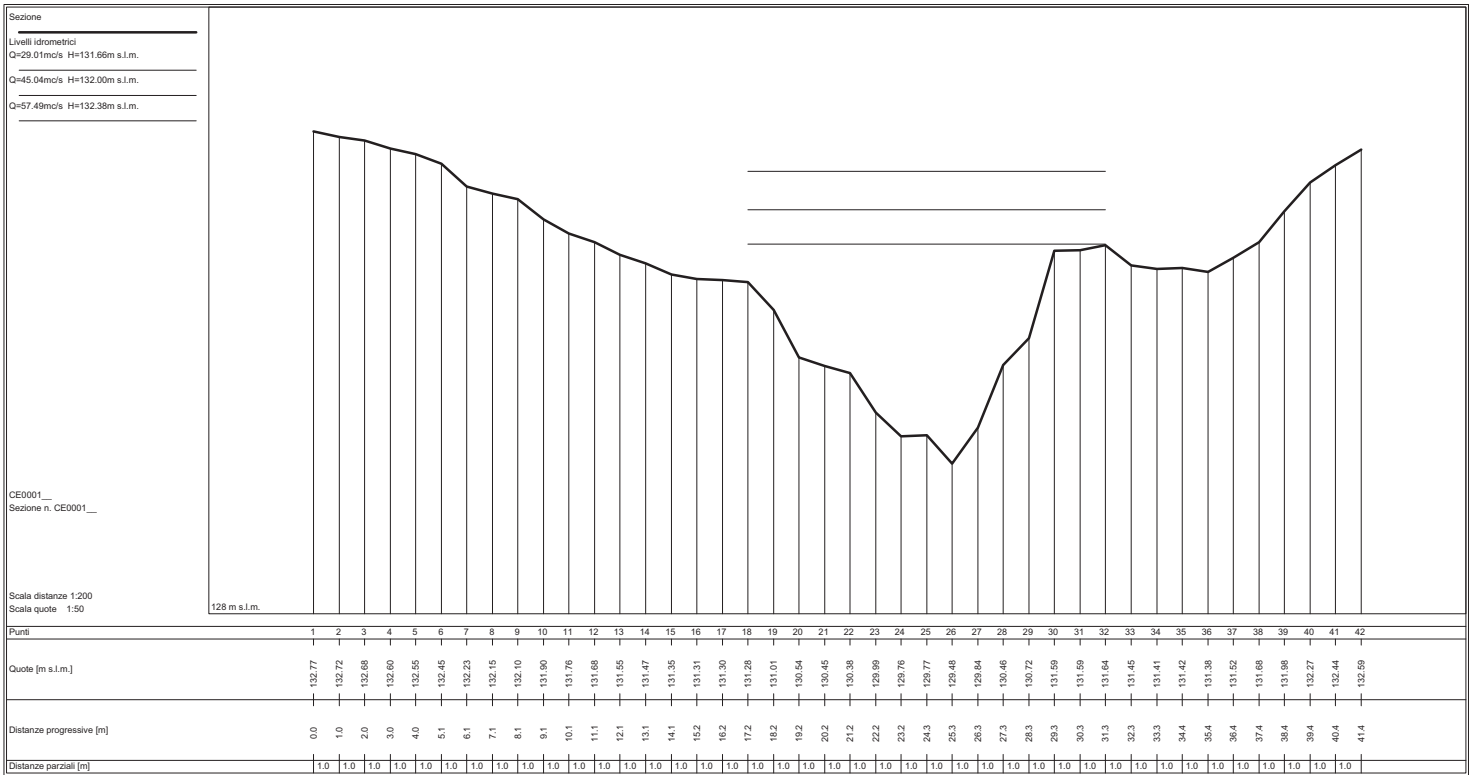


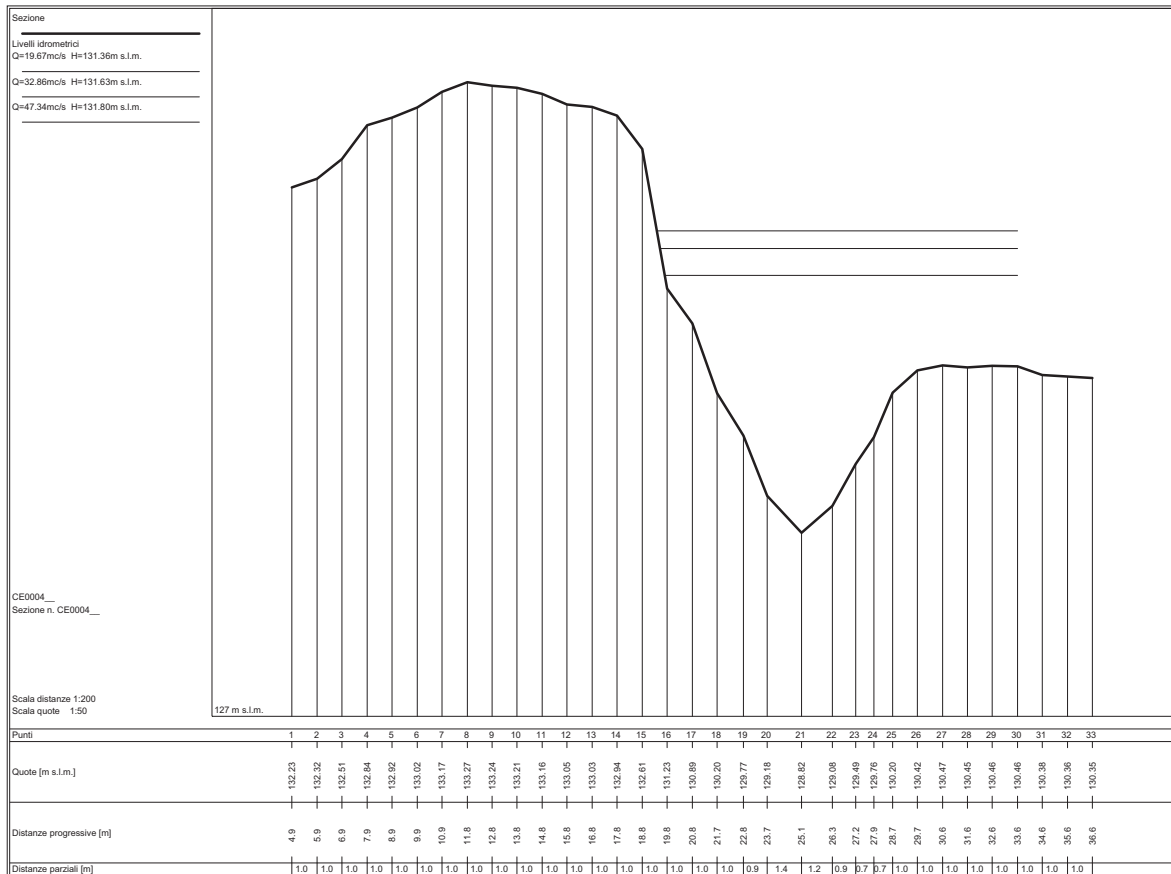
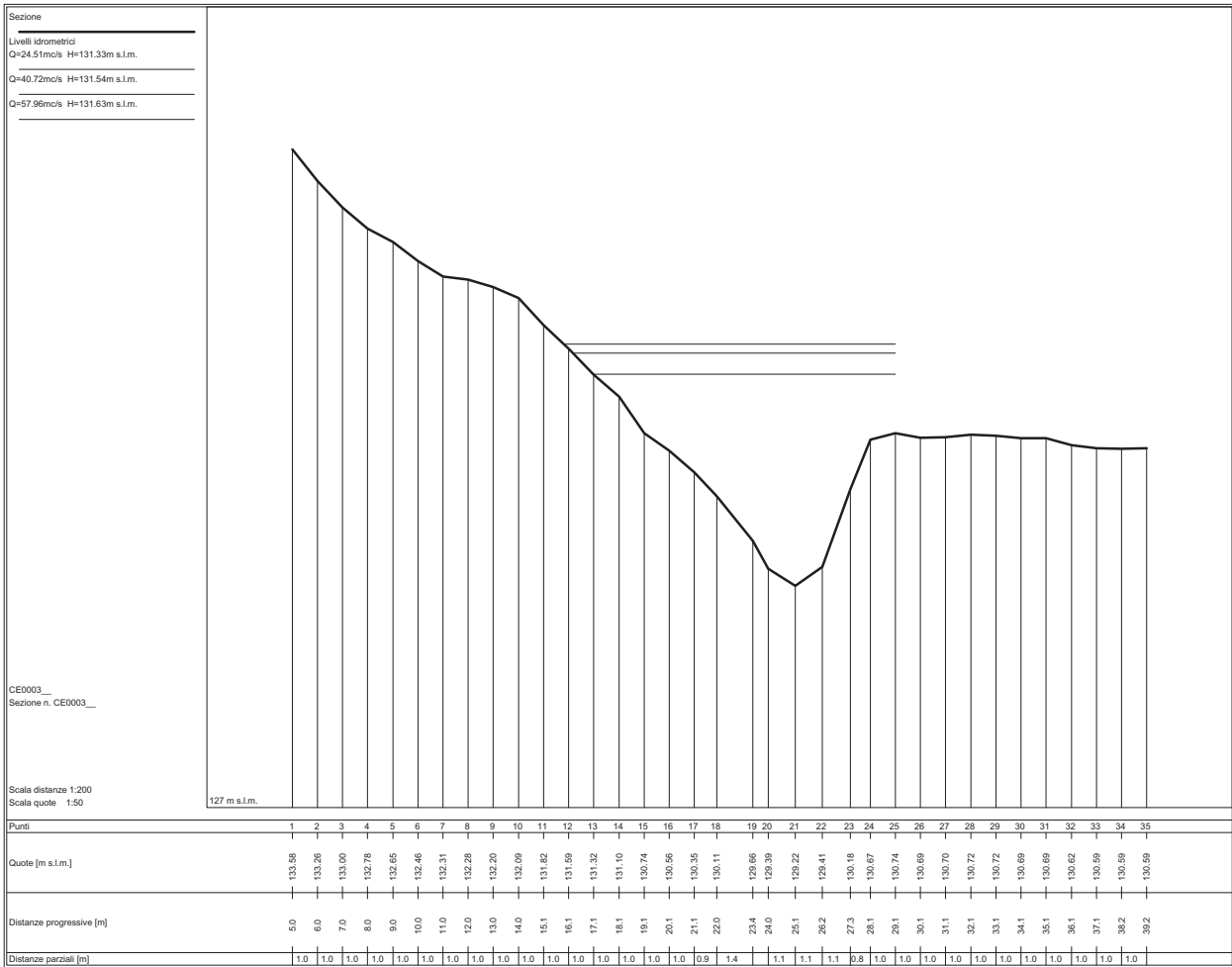


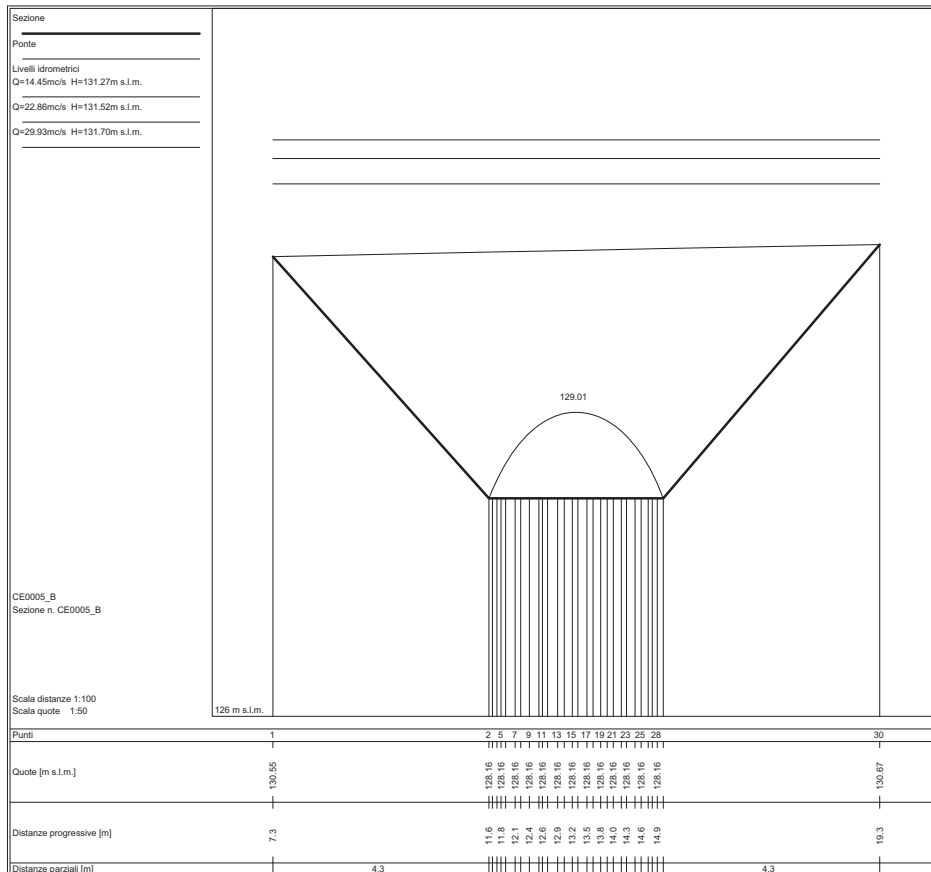
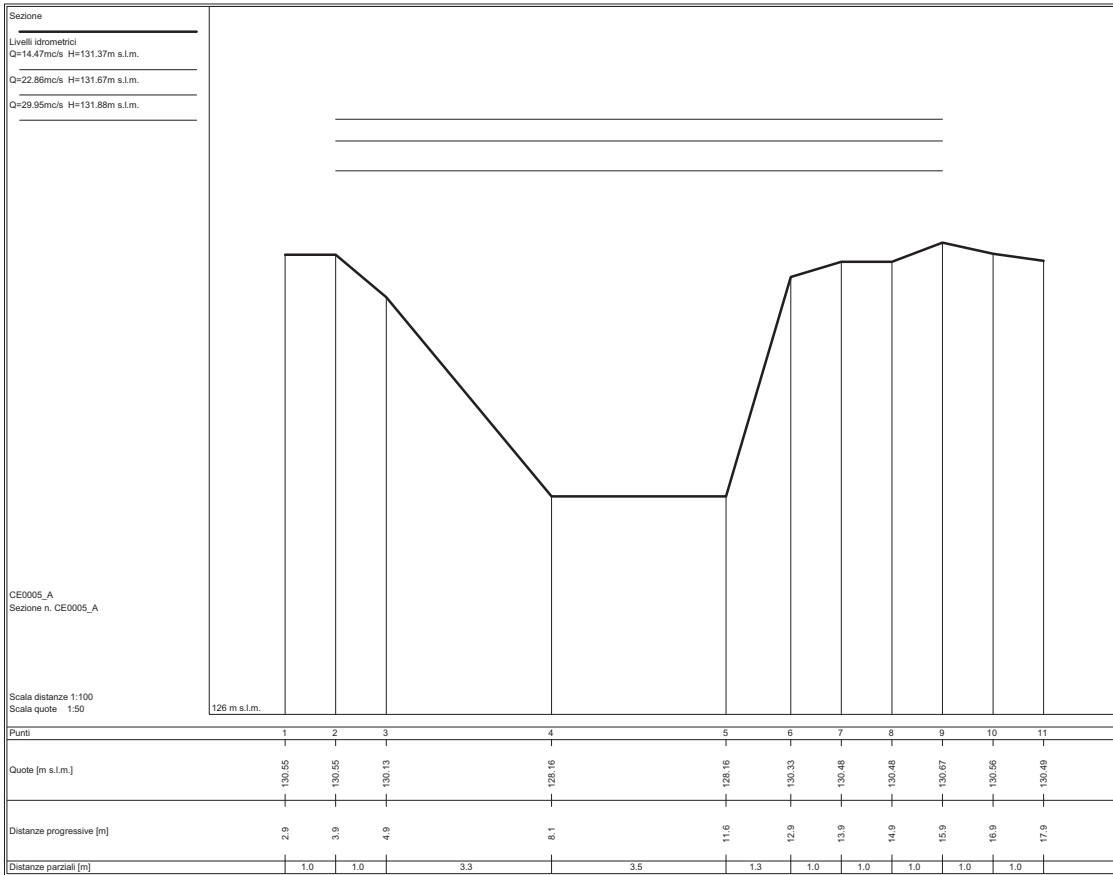


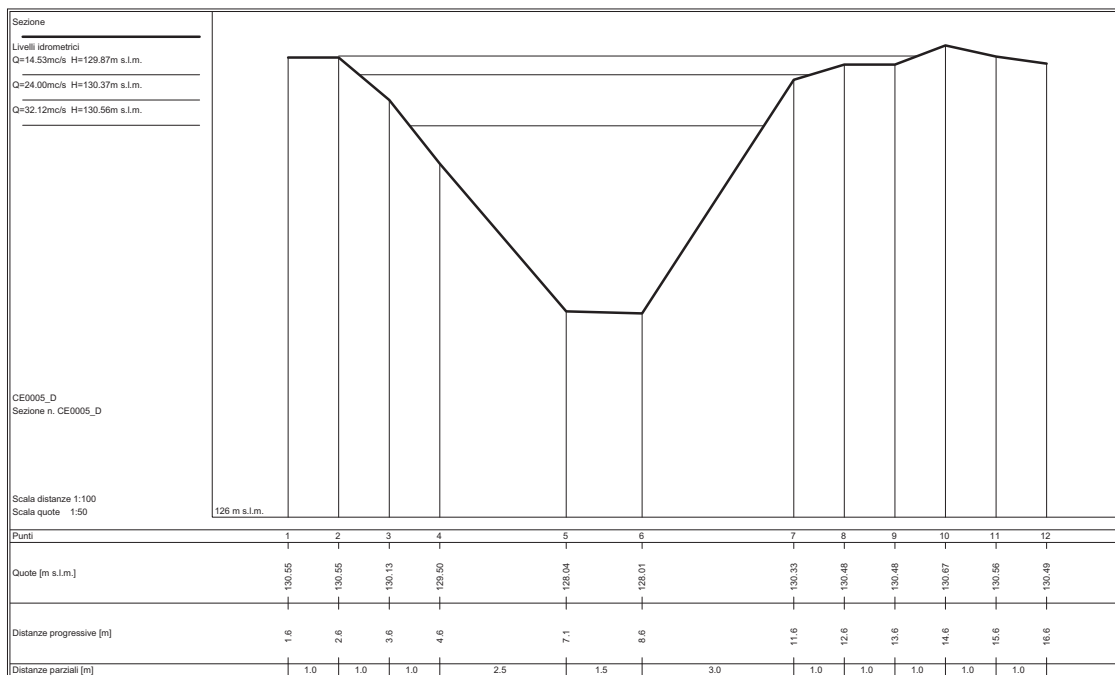
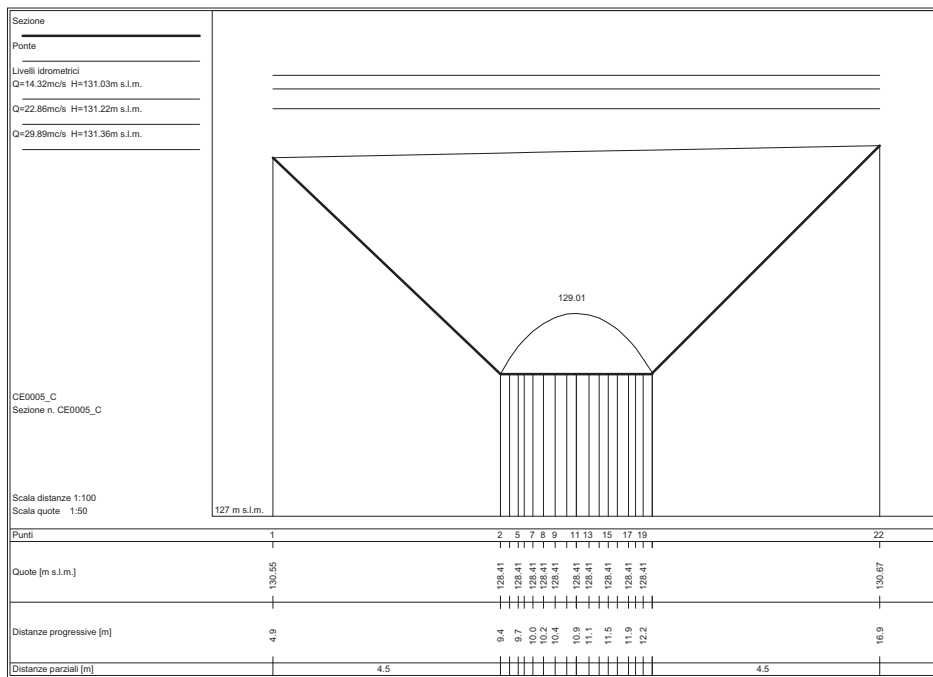
STATO ATTUALE

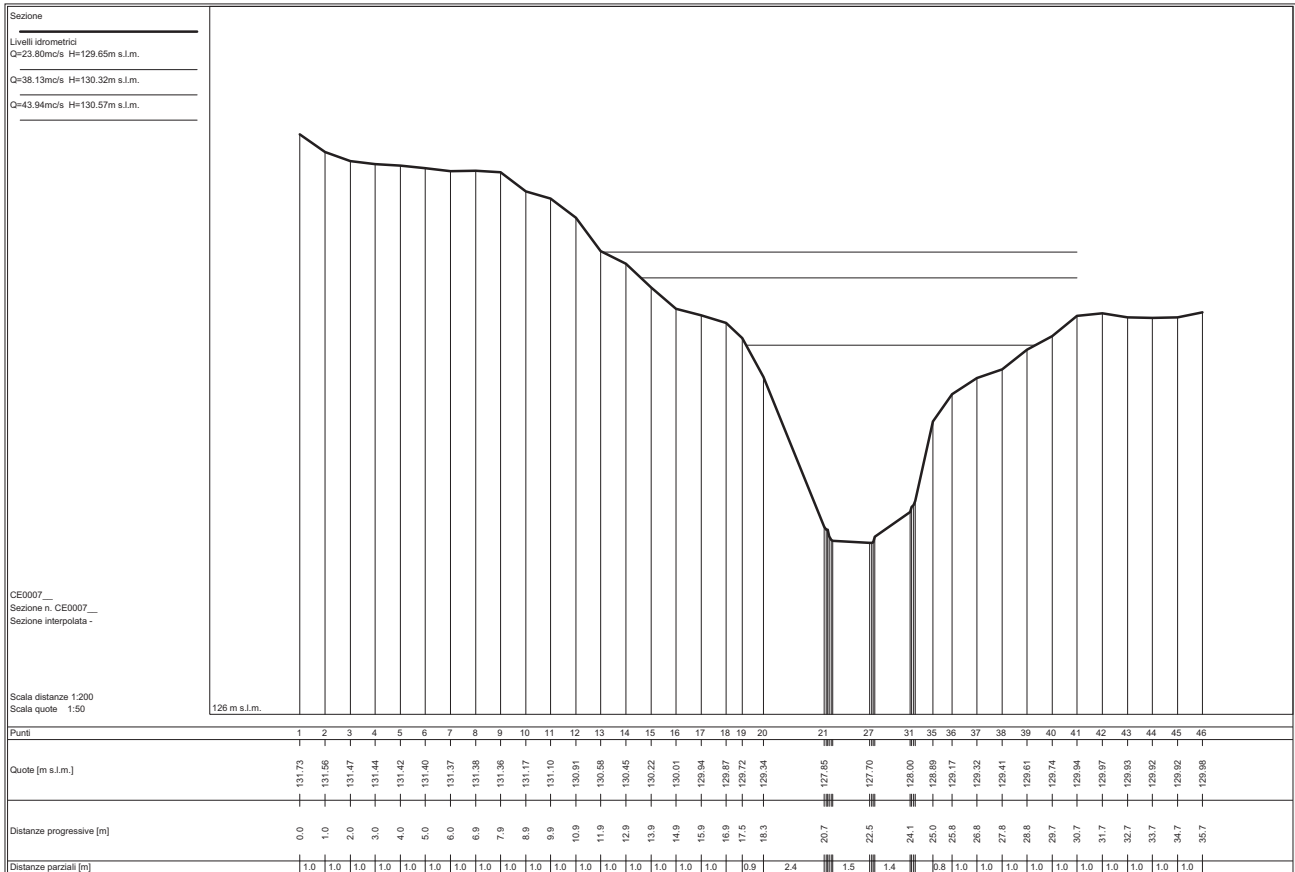
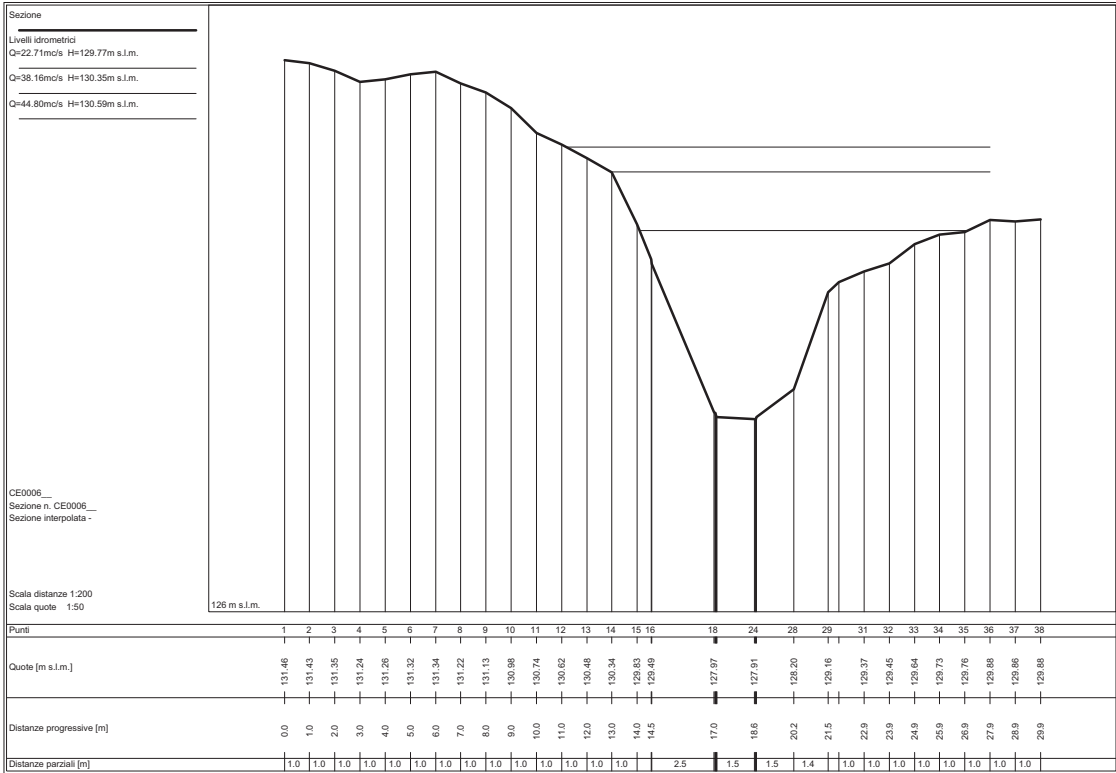
Sezioni fluviali 04 - CETINA – Cetina

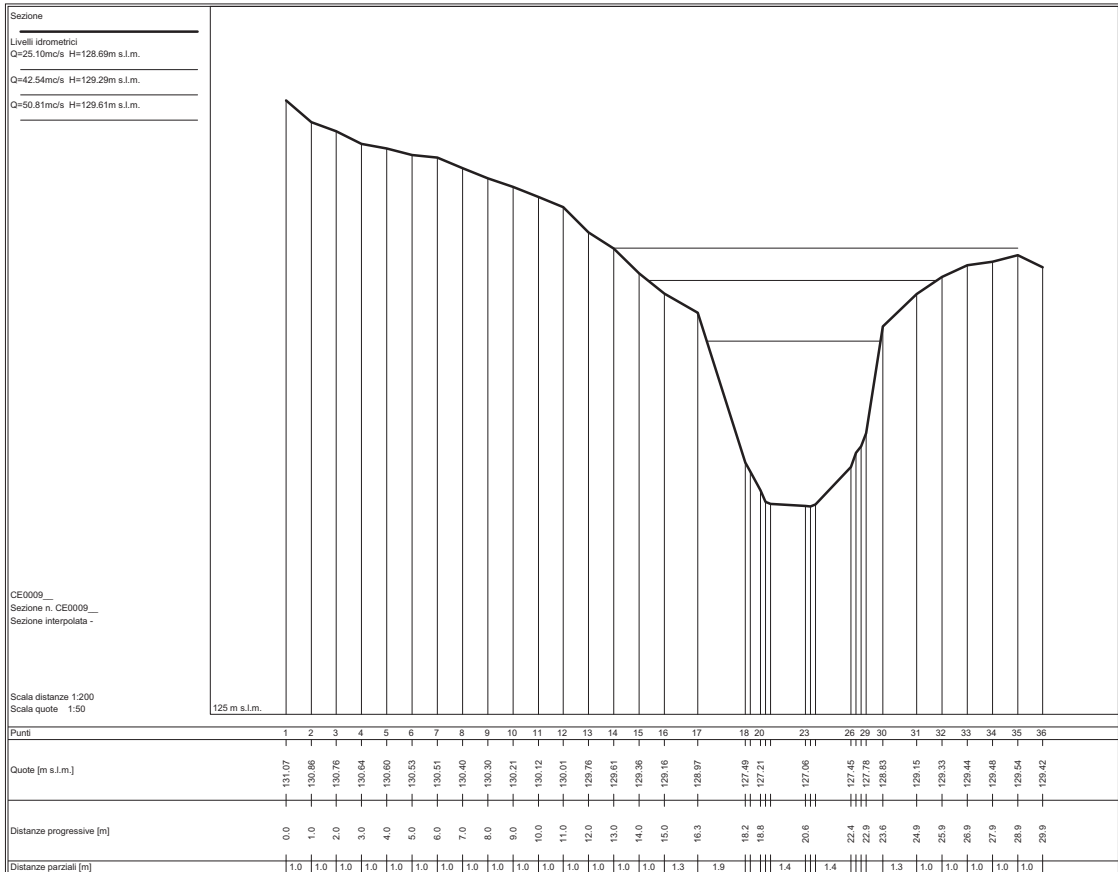
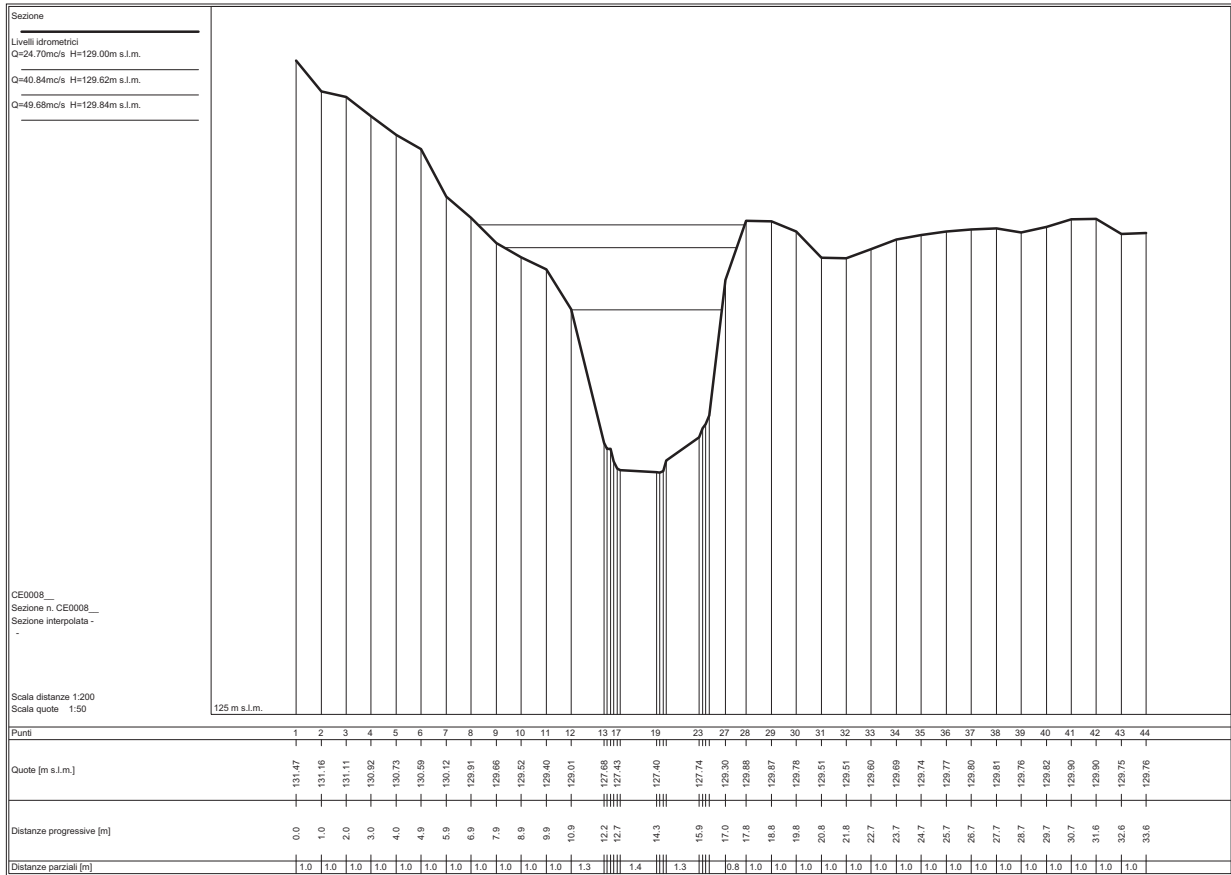


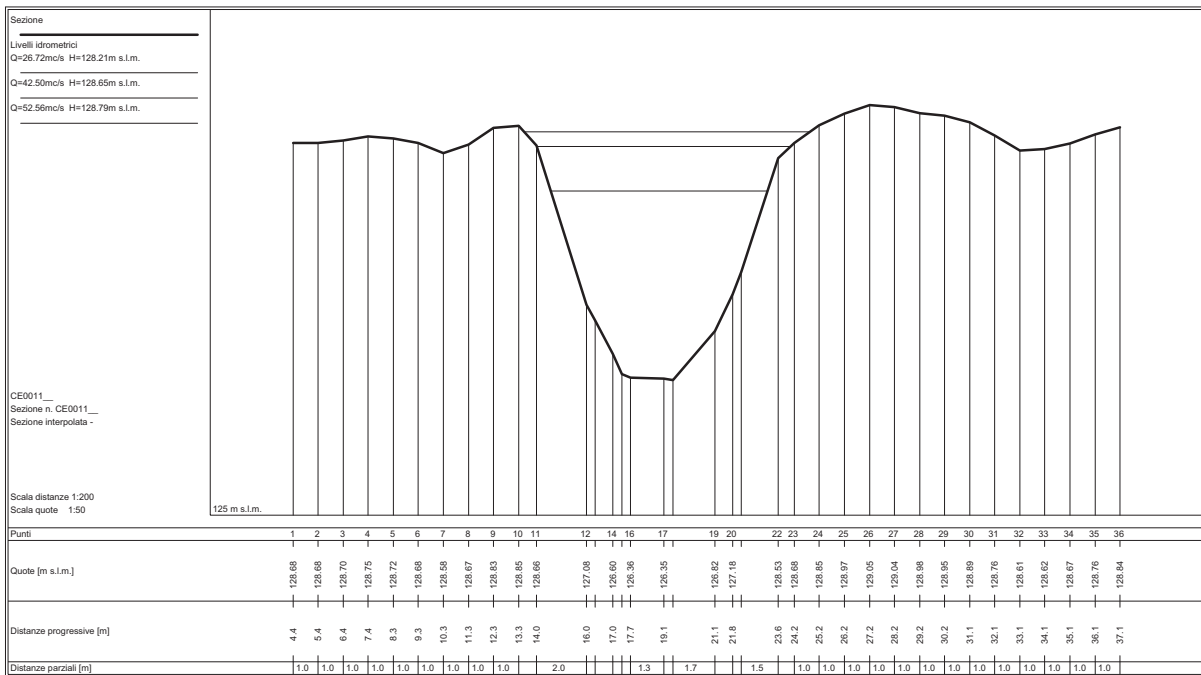
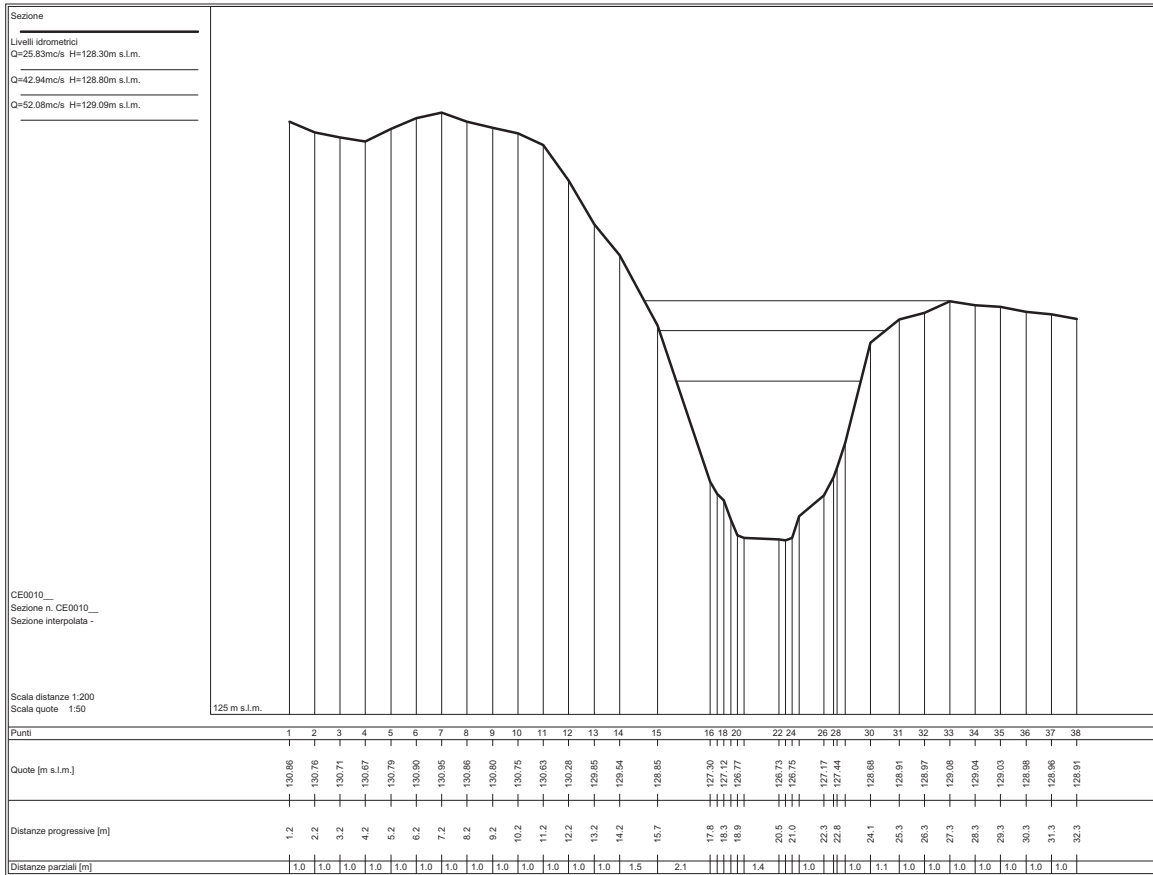


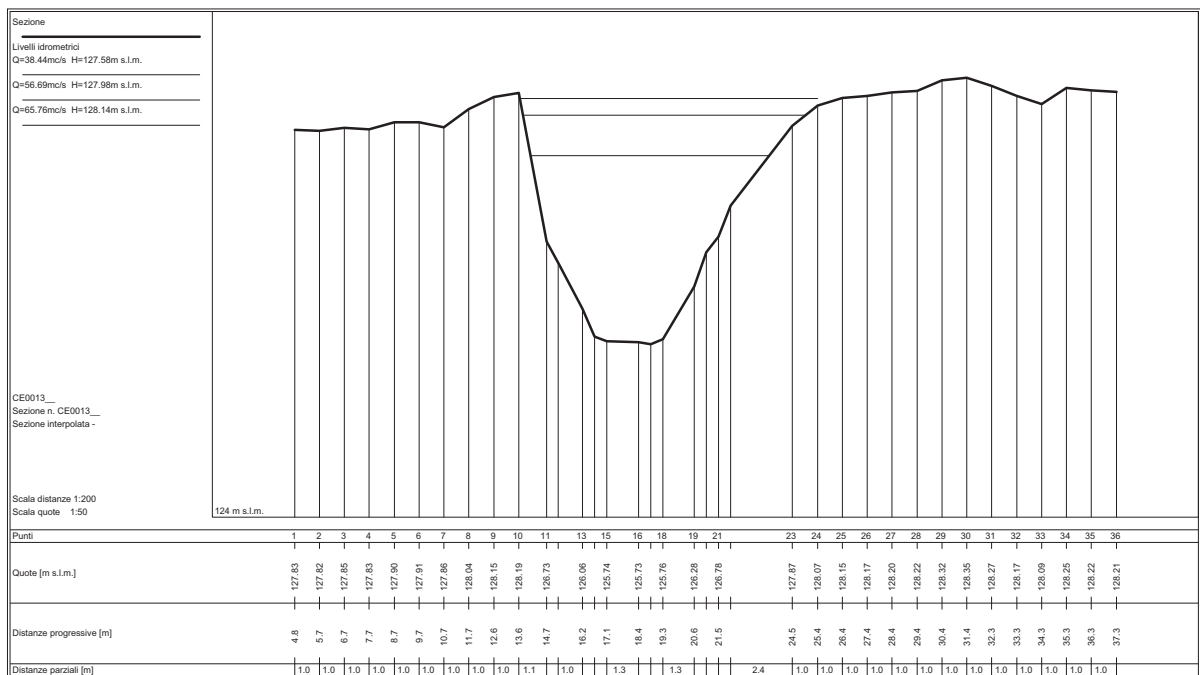
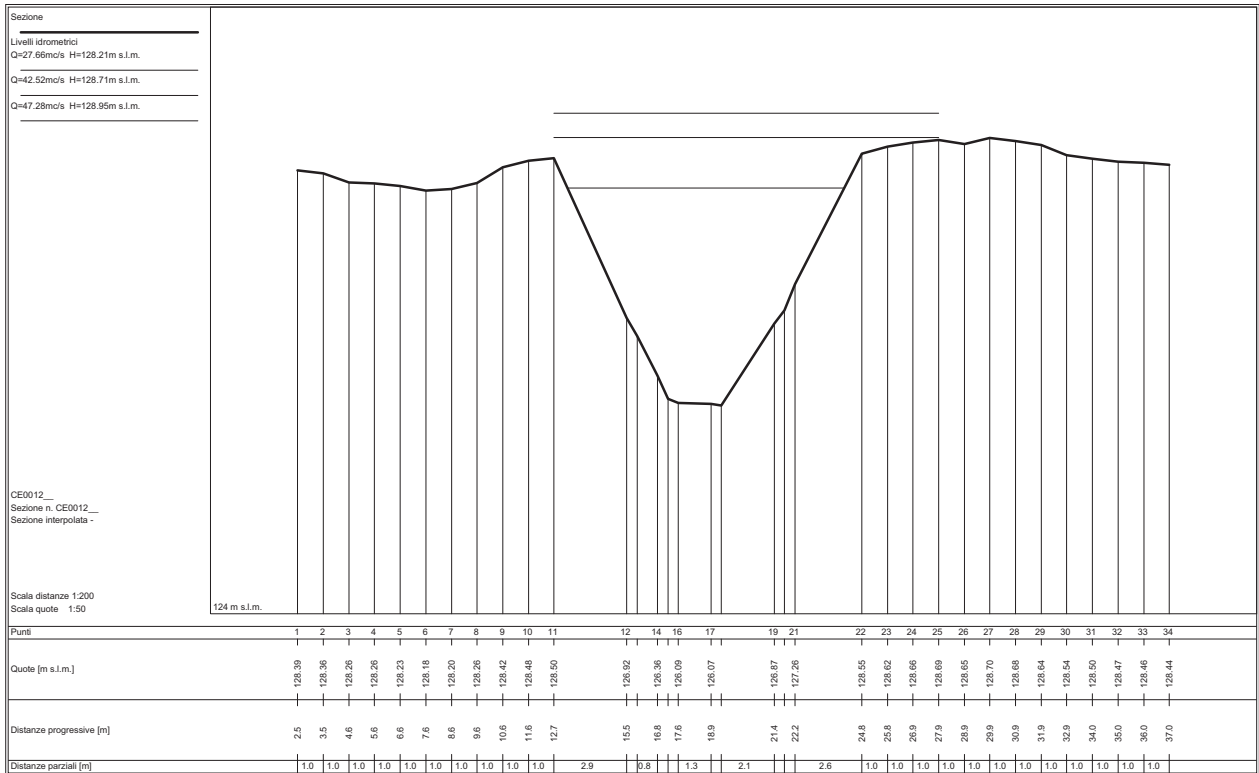


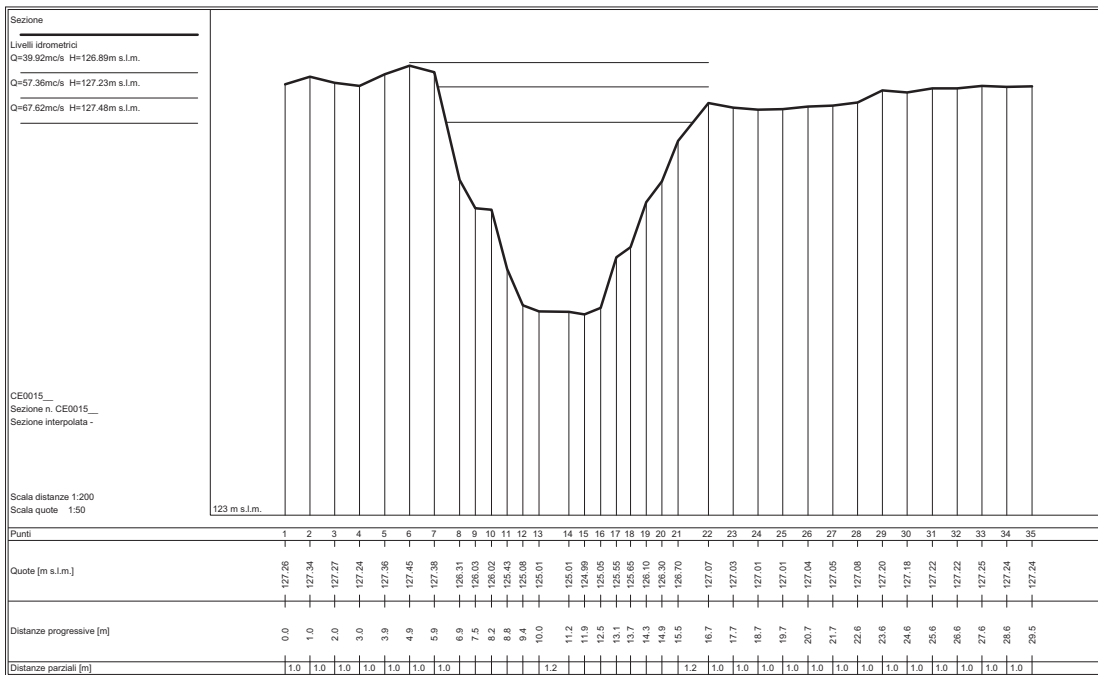
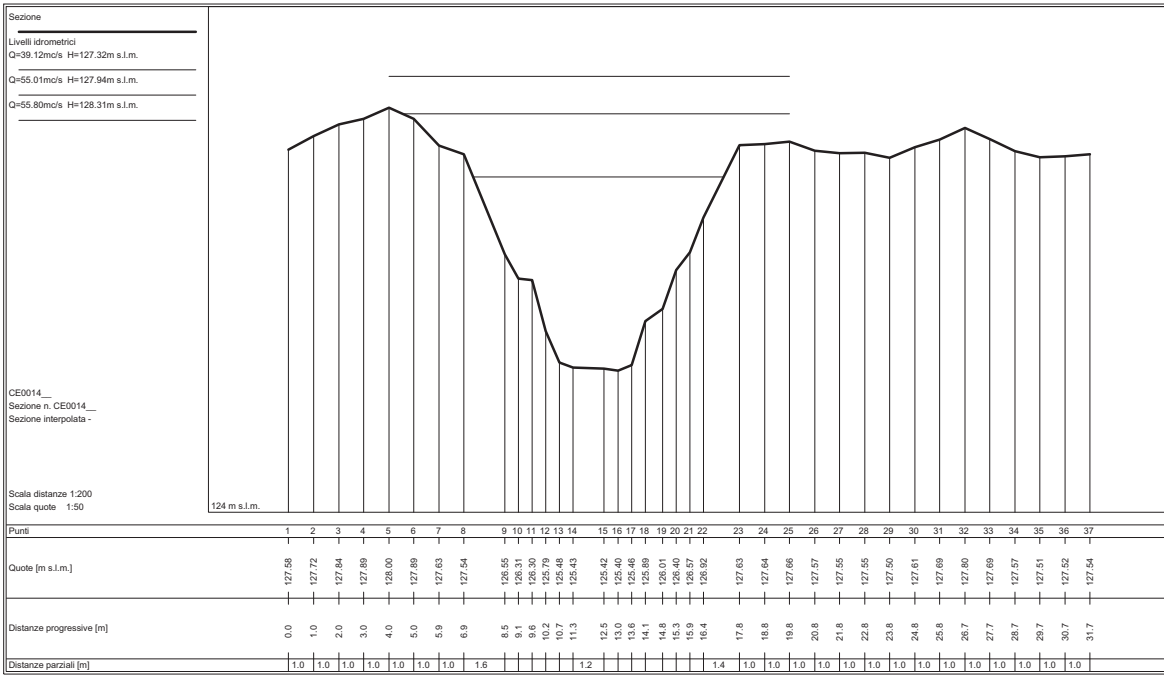


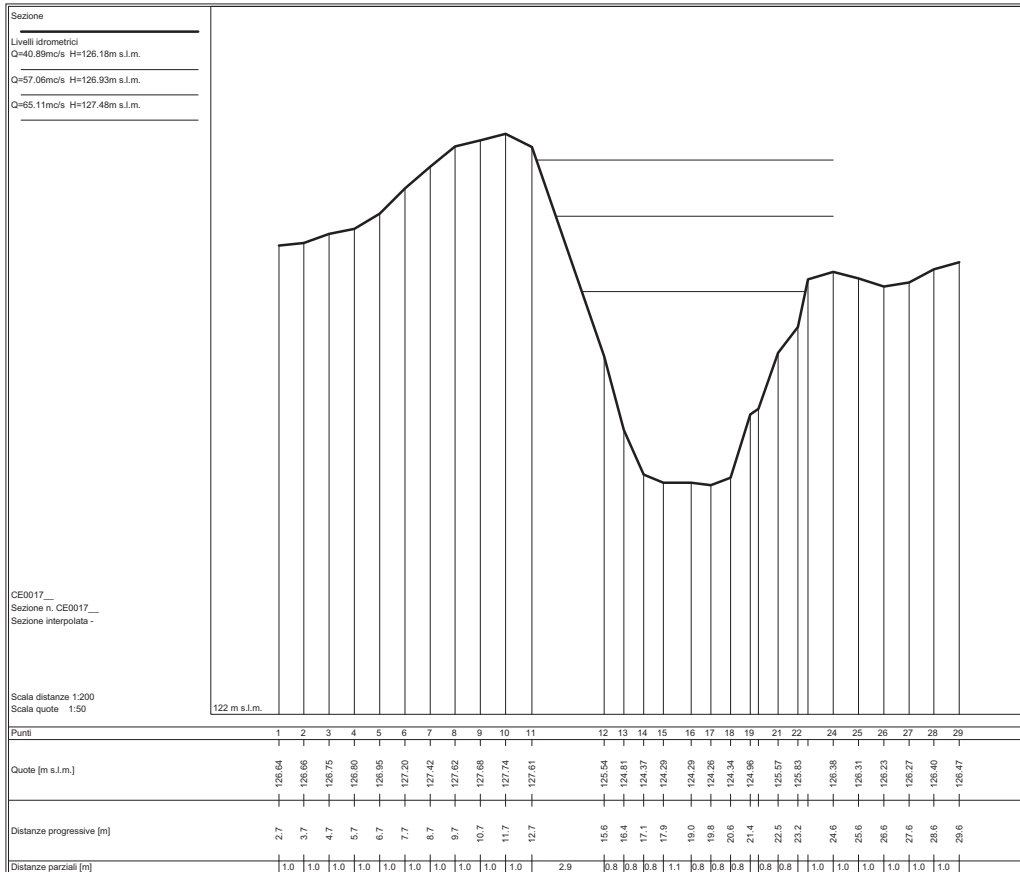
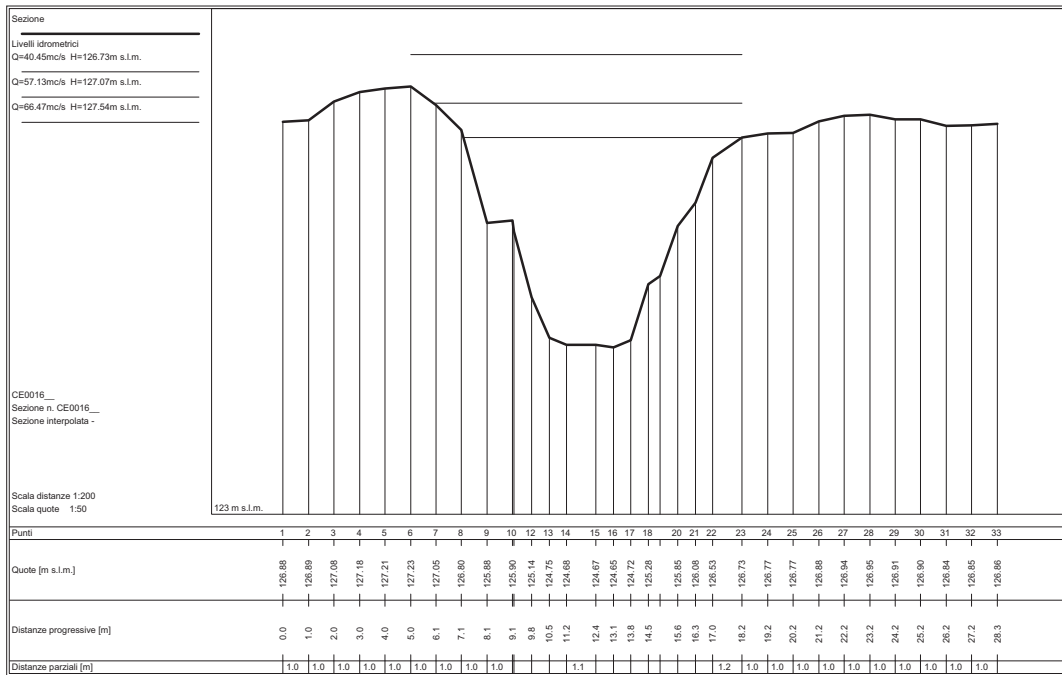


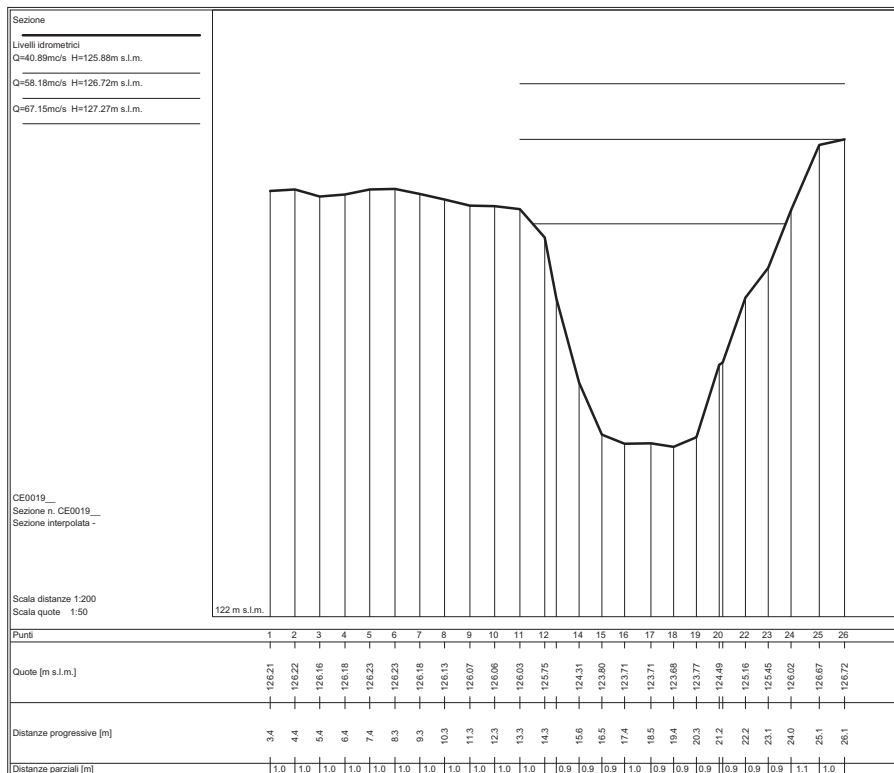
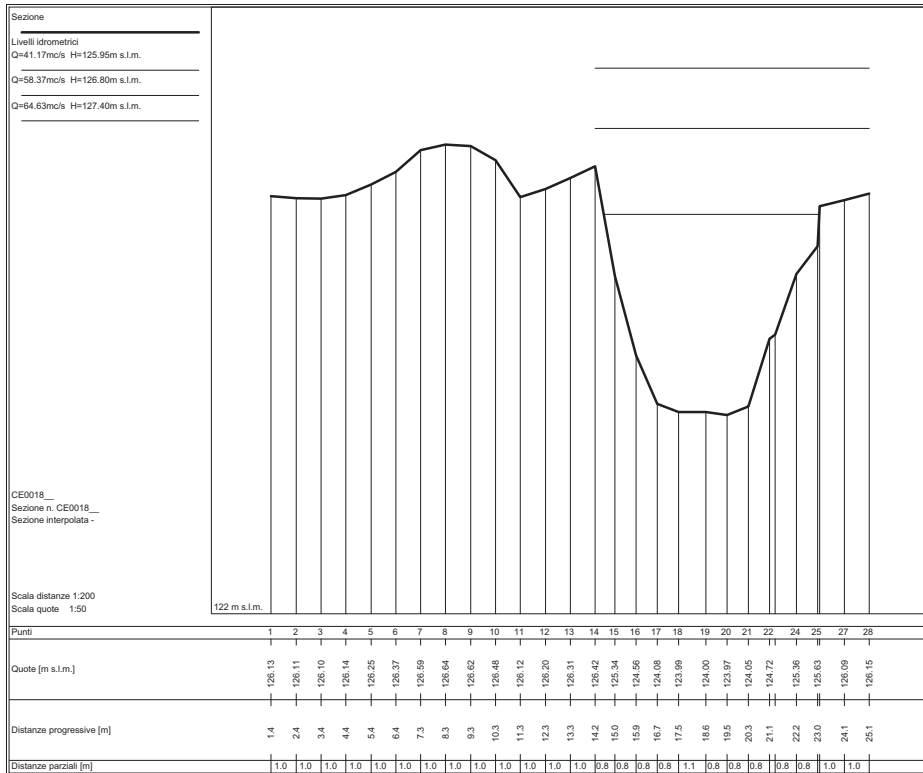


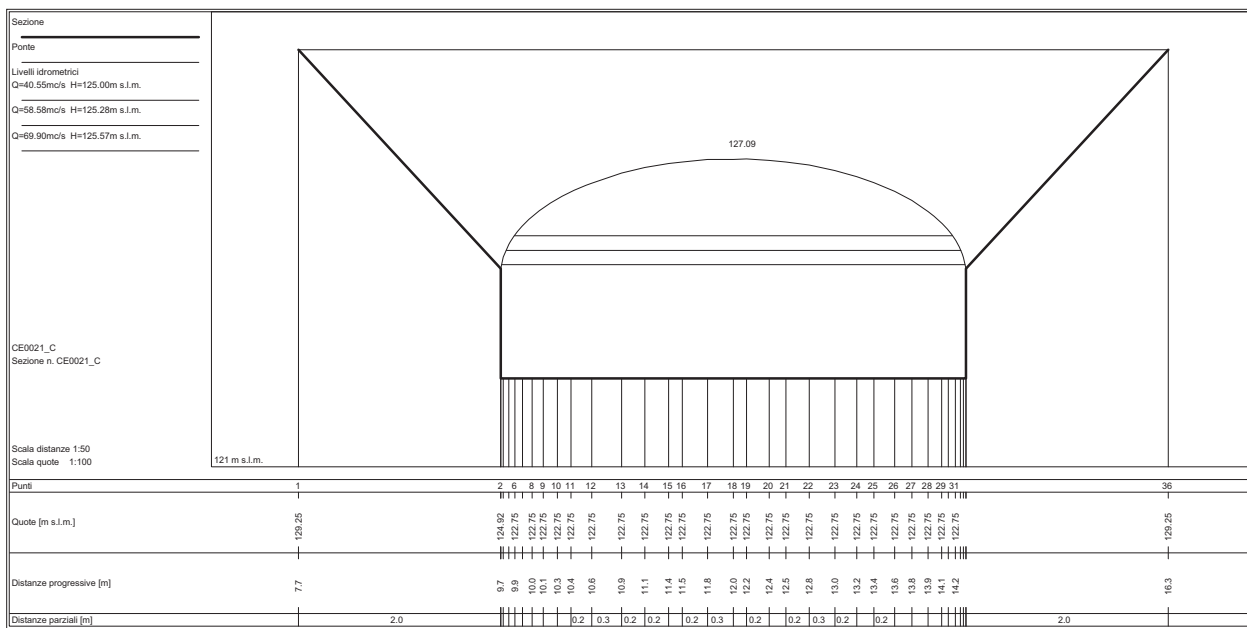
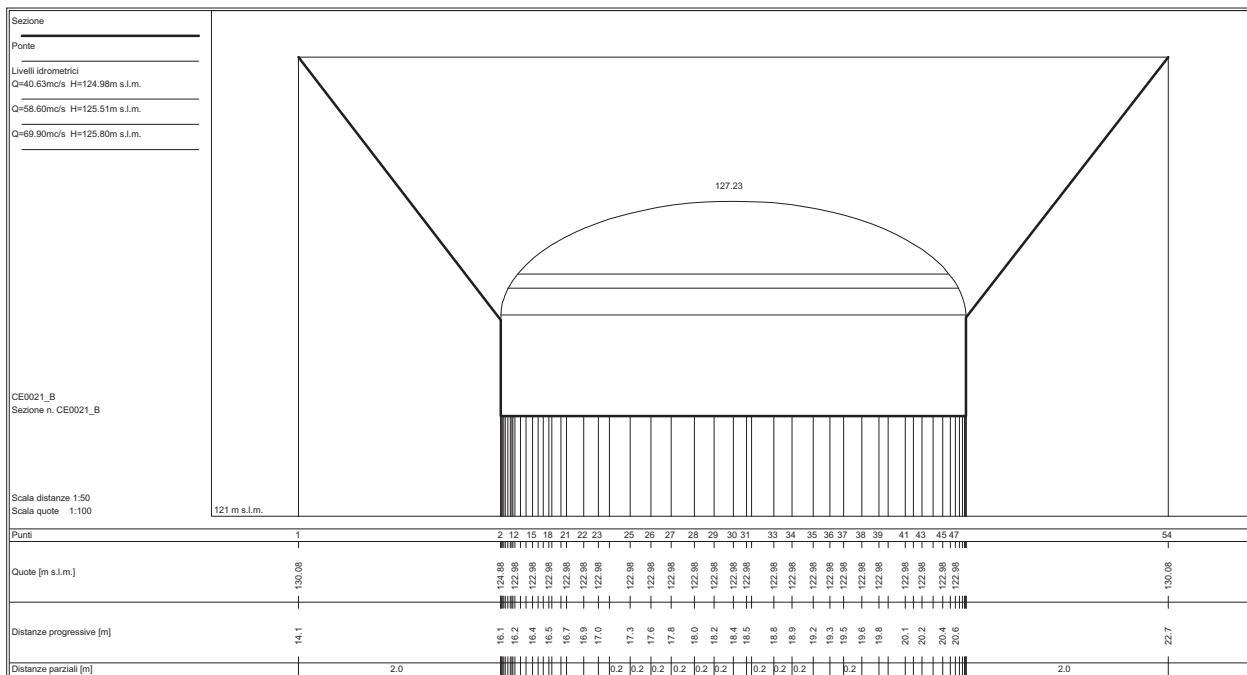


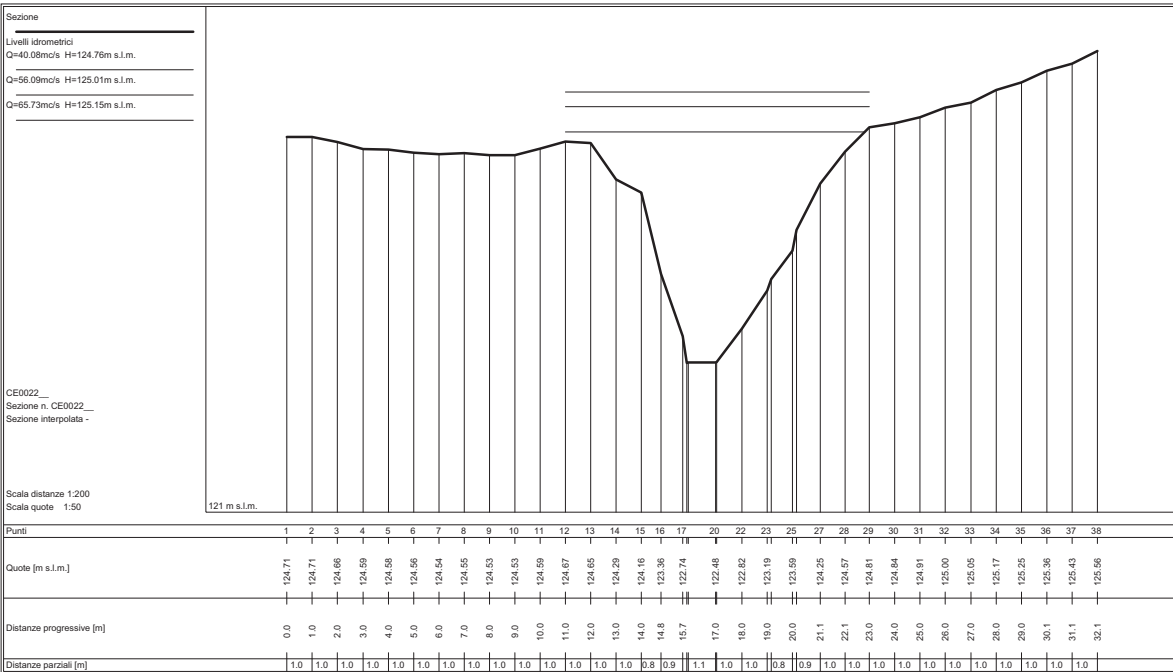
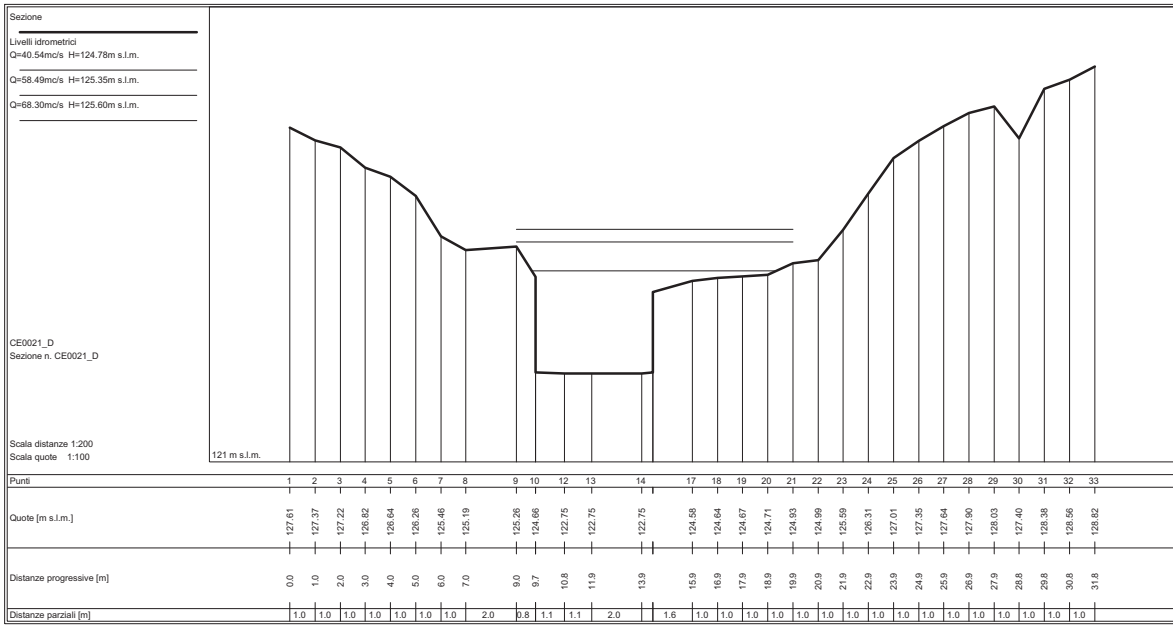


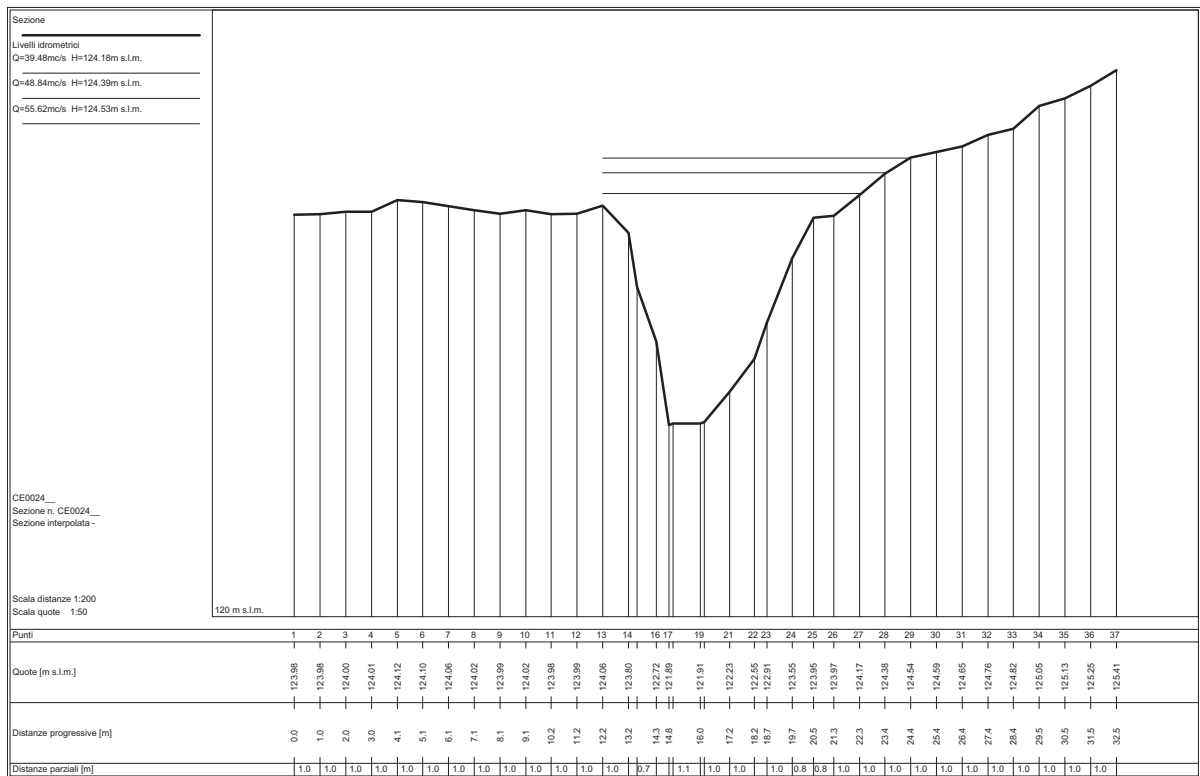
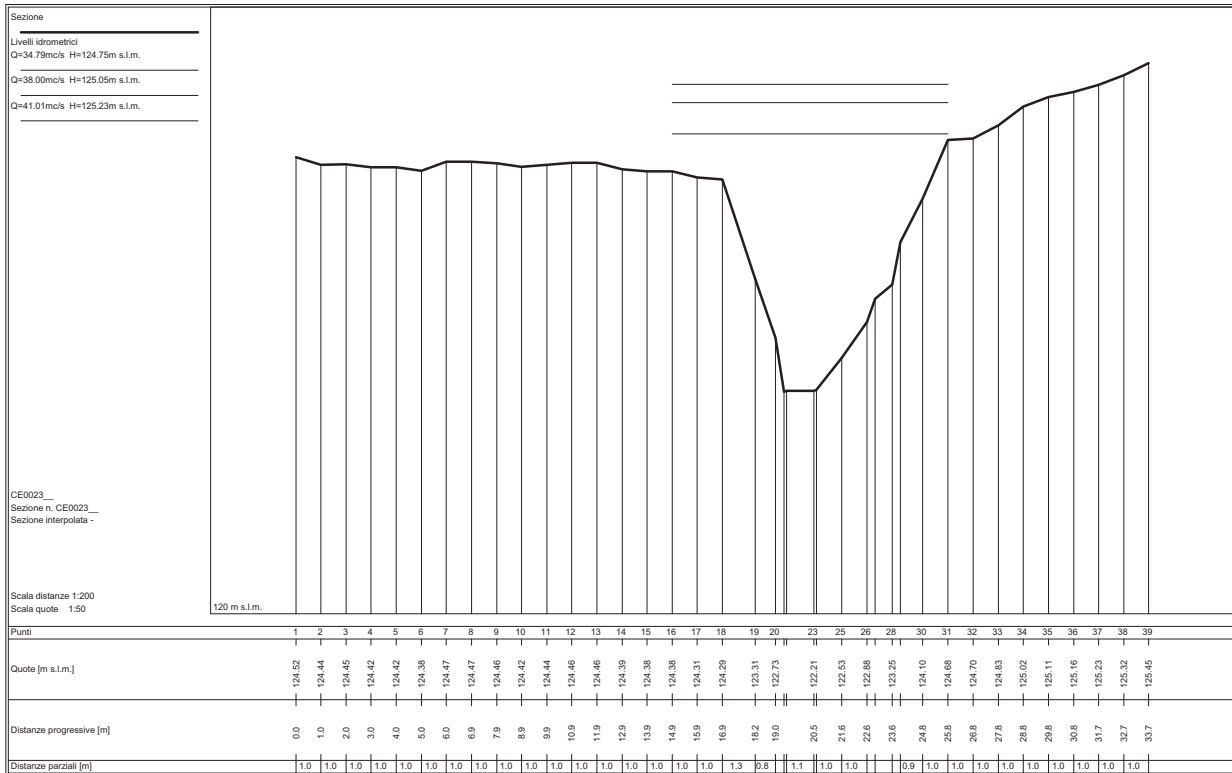


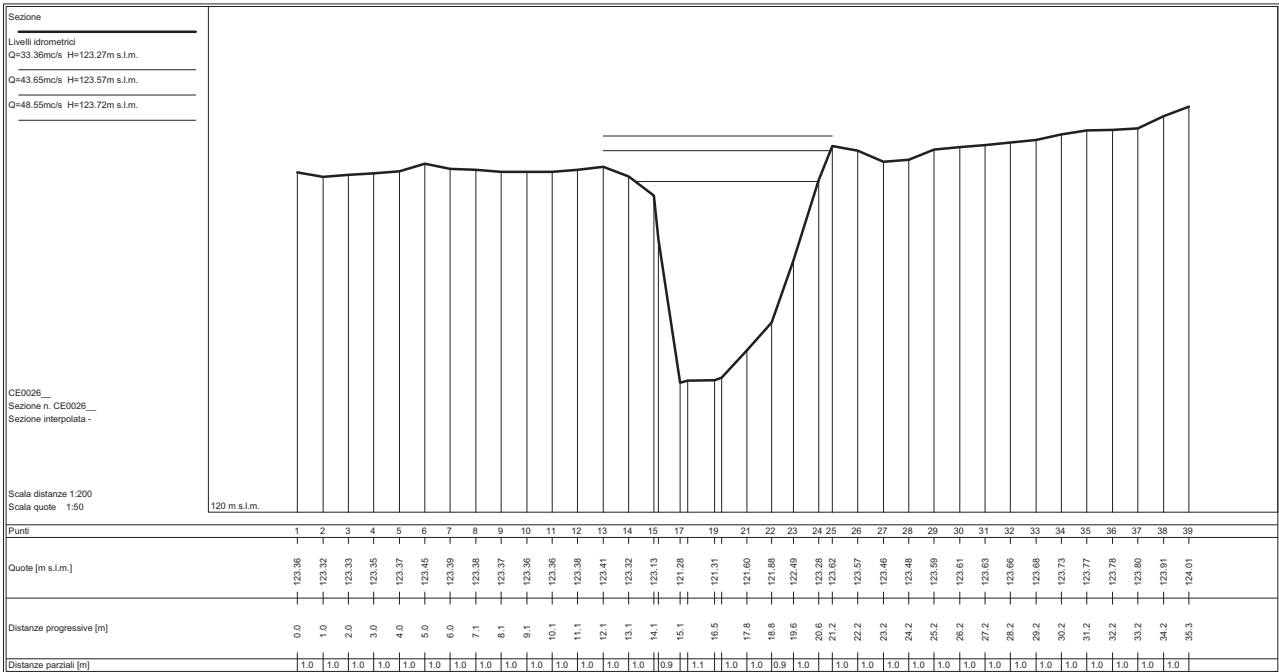
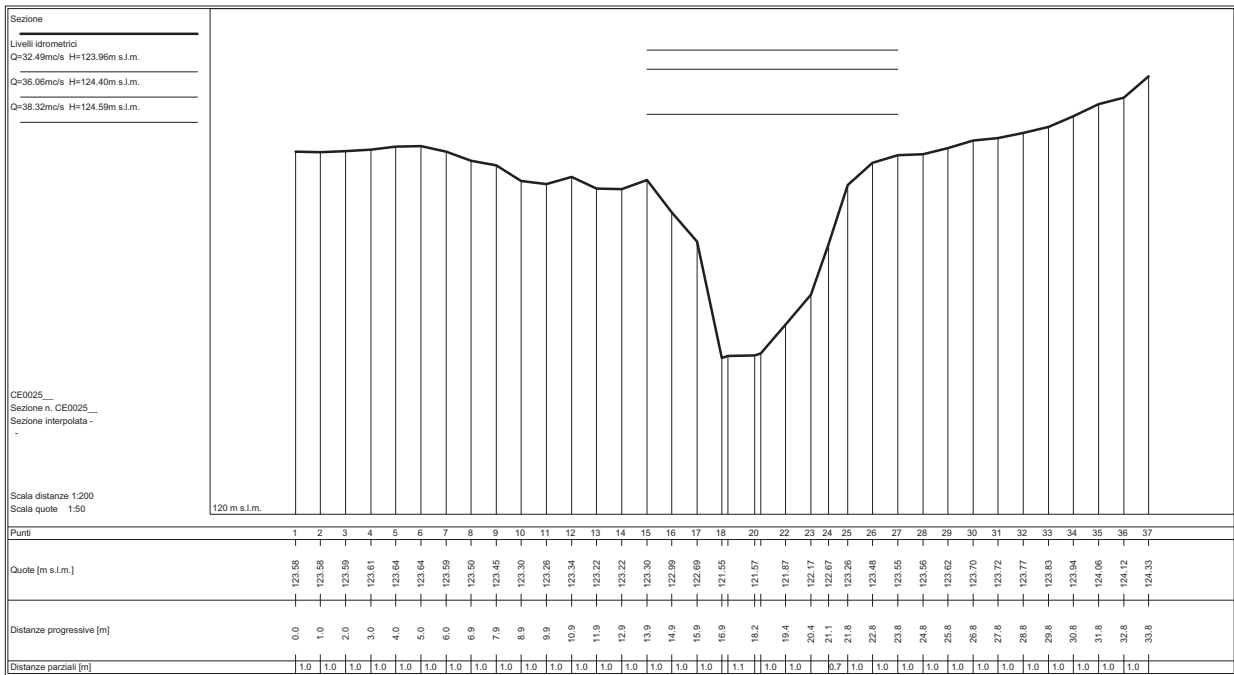


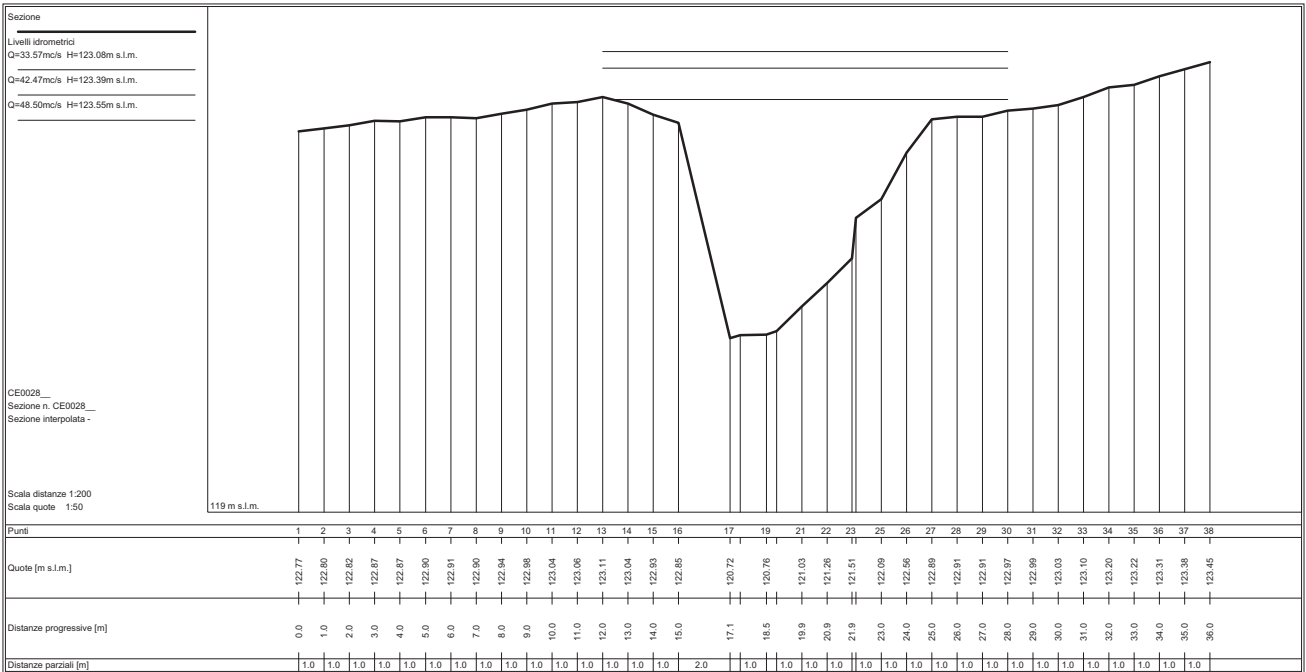
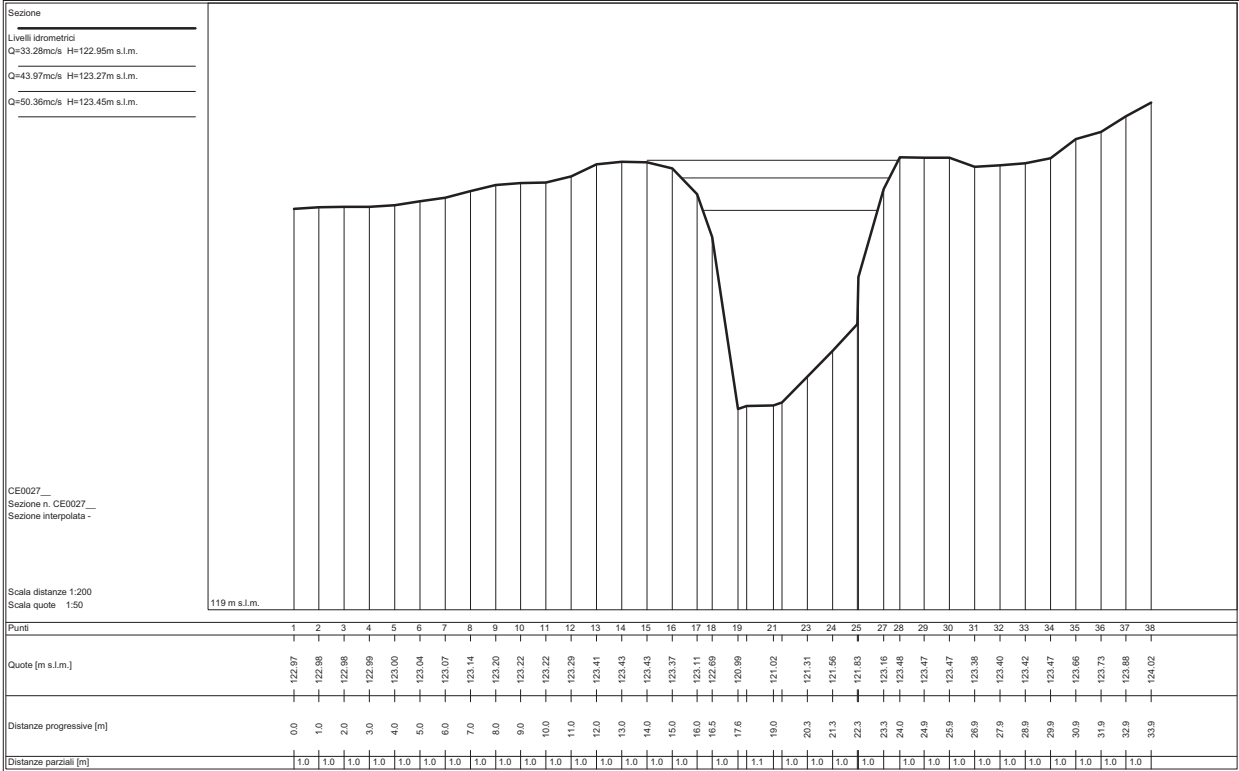


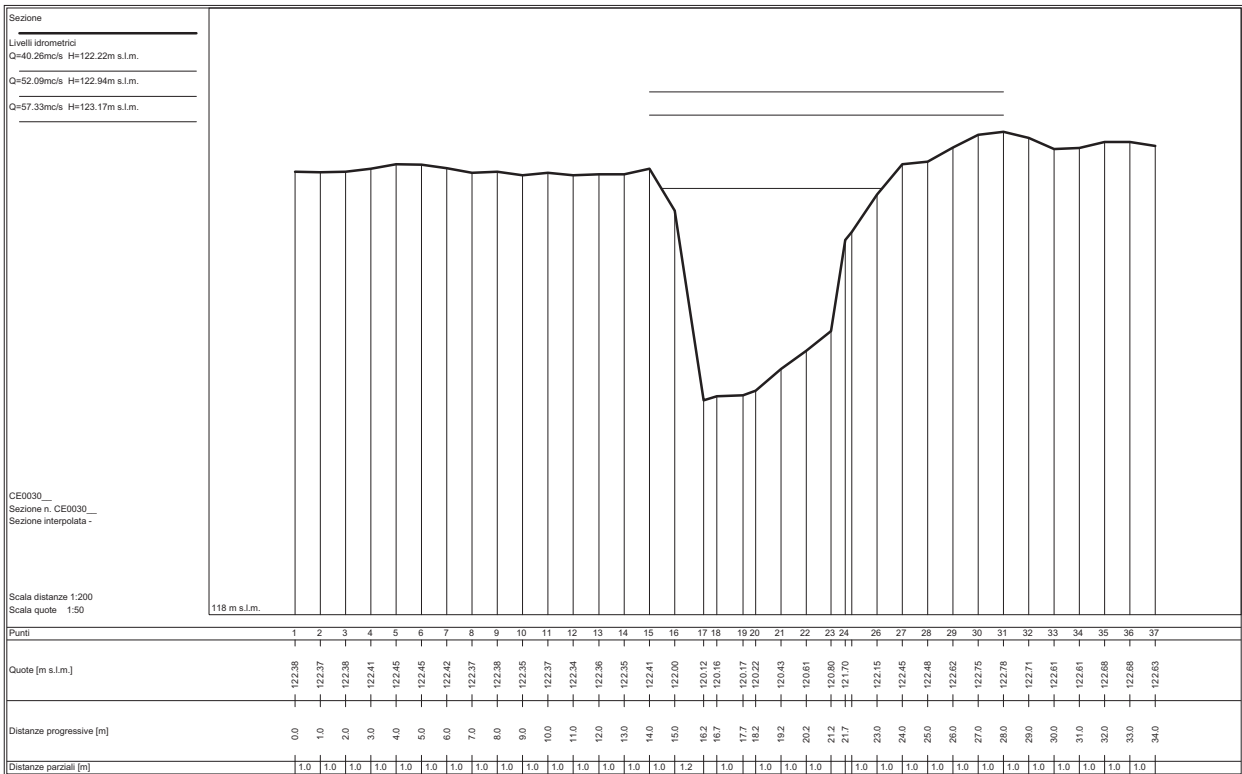
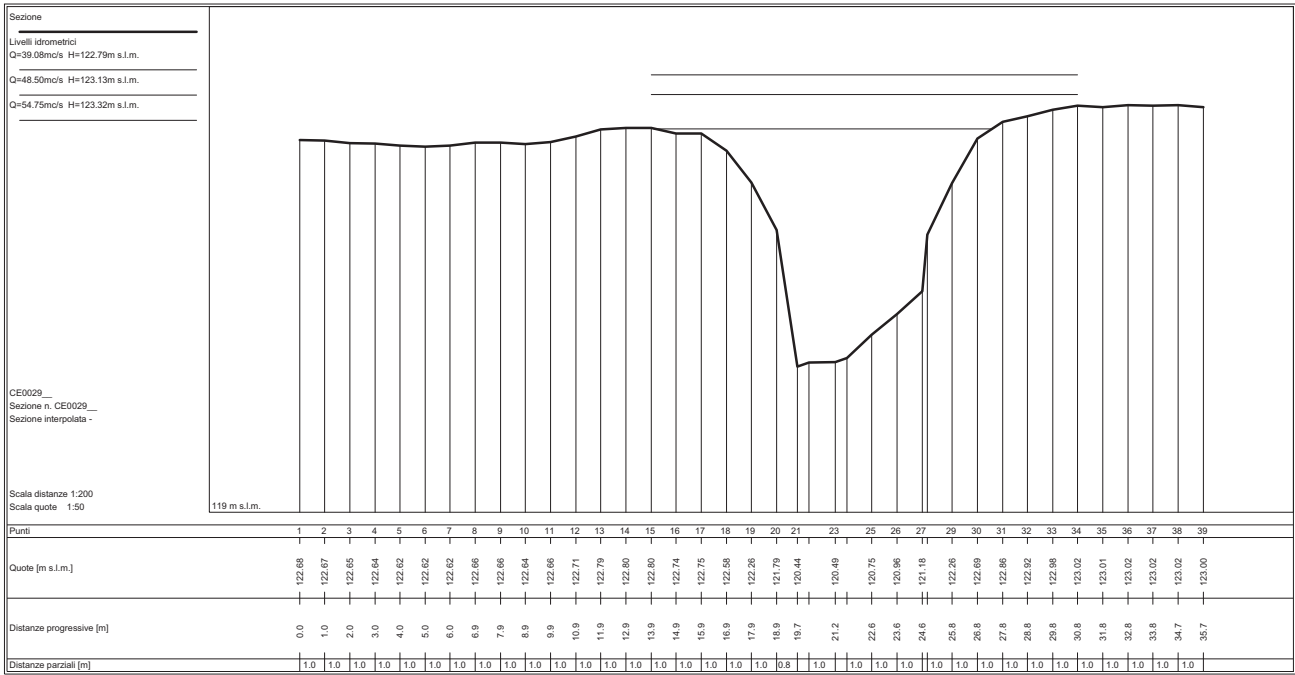


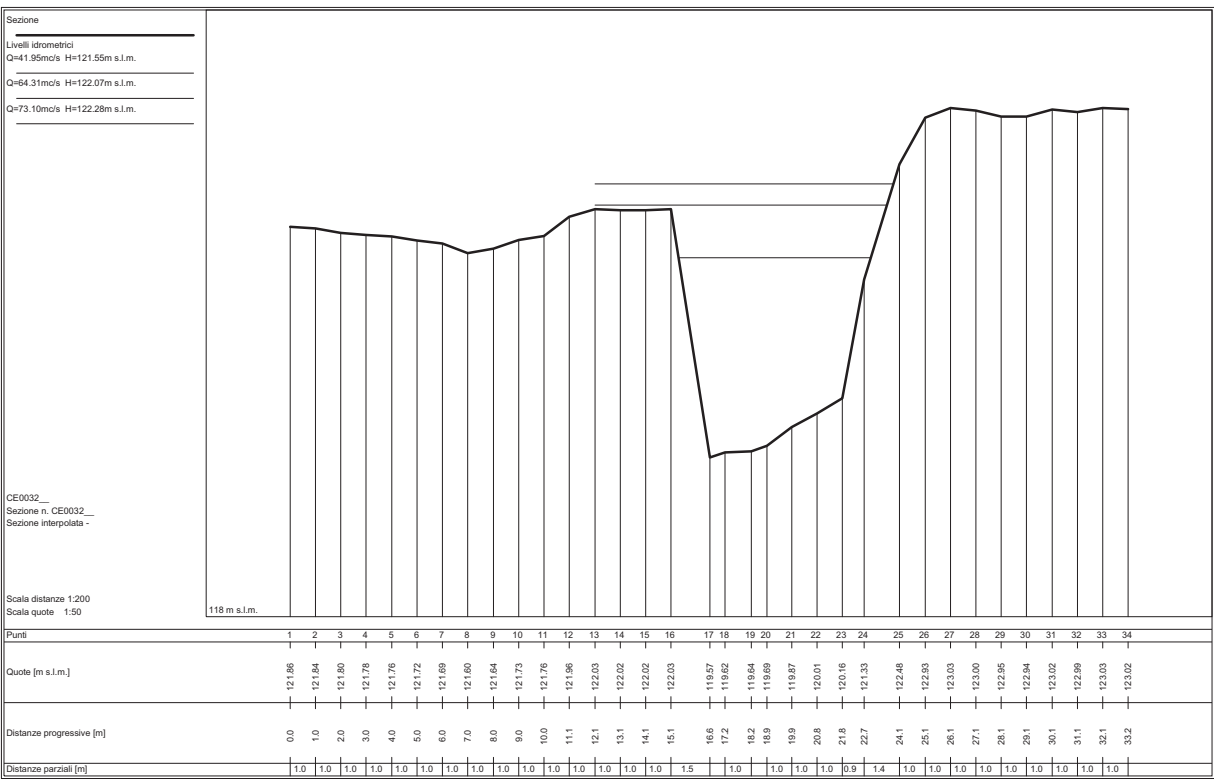
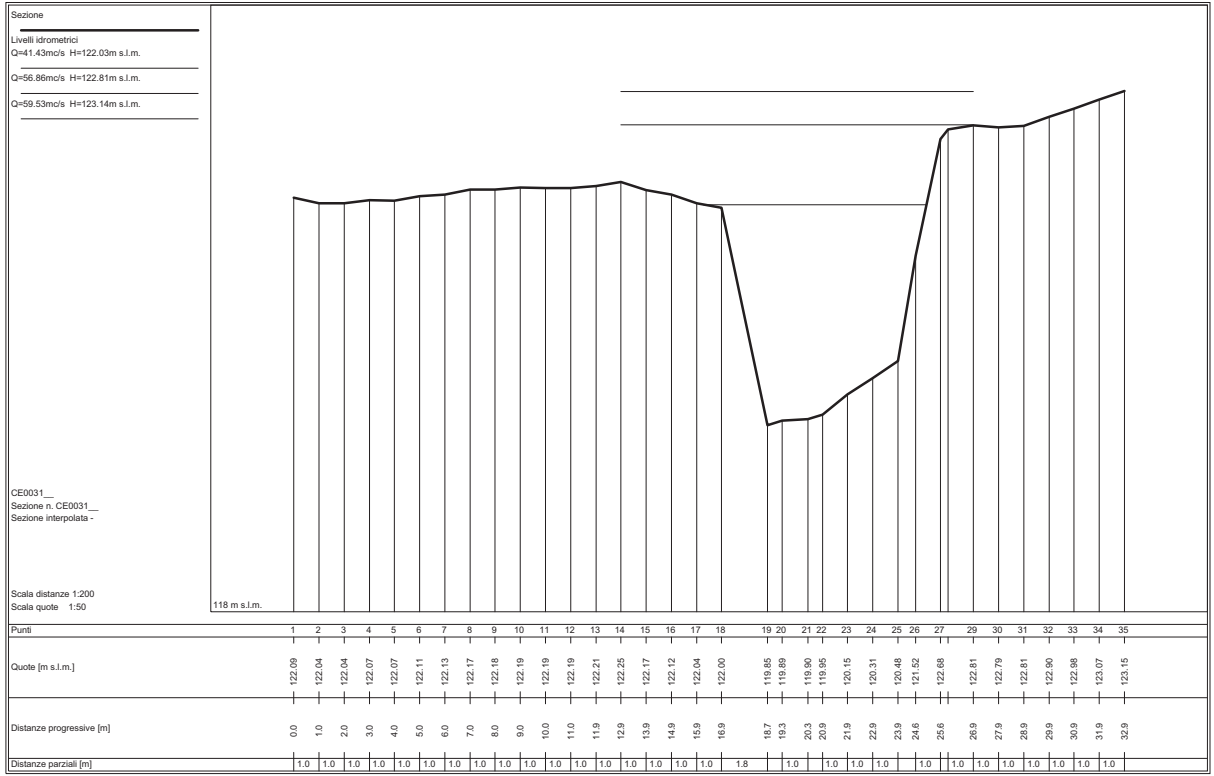


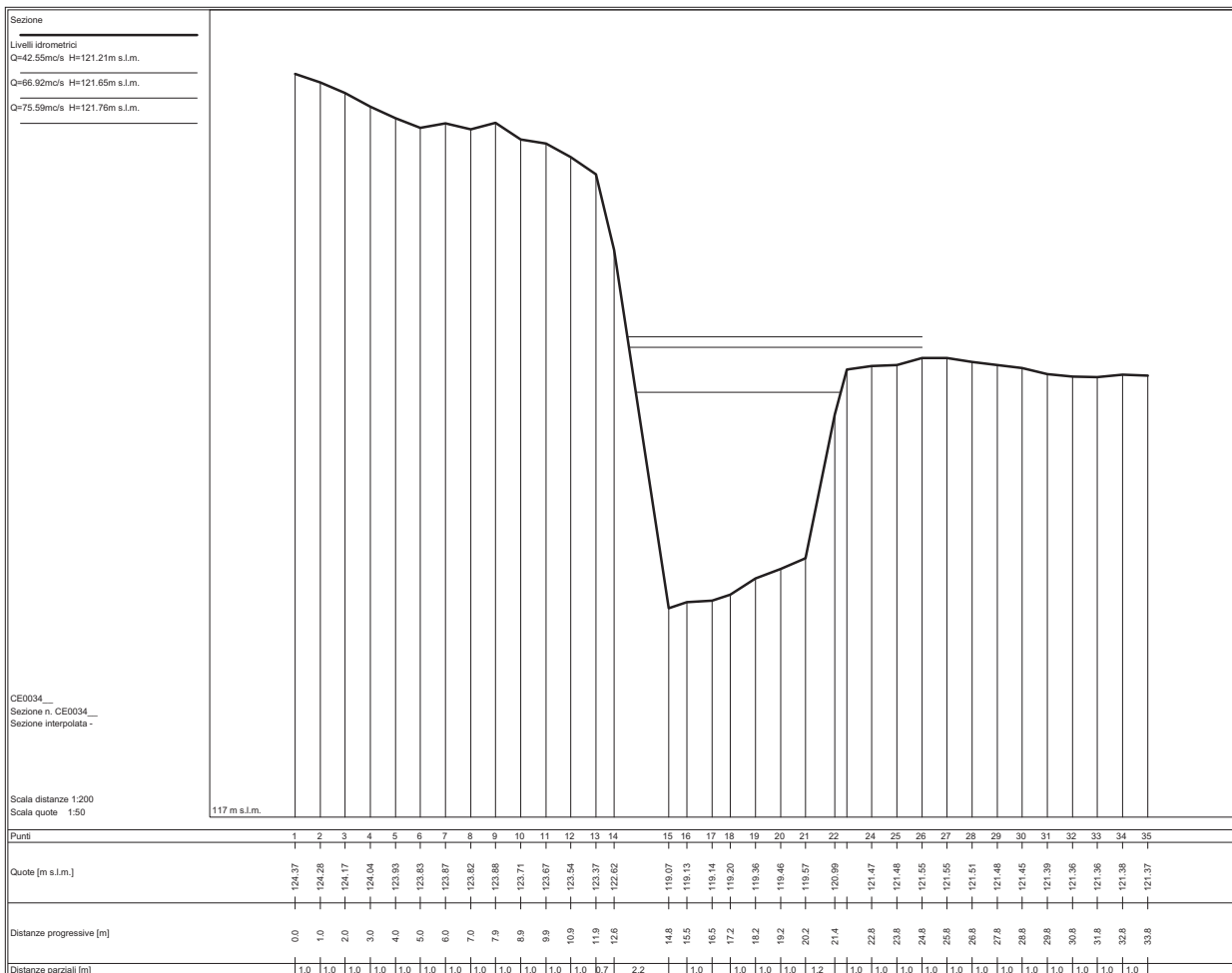
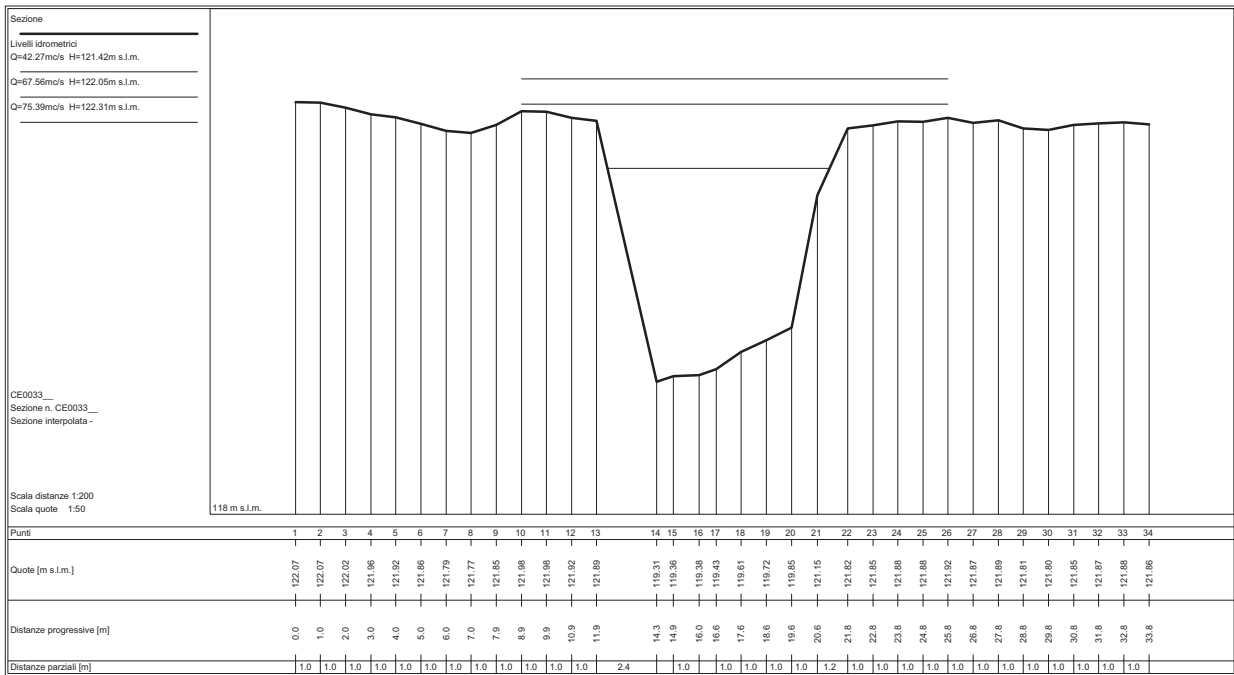


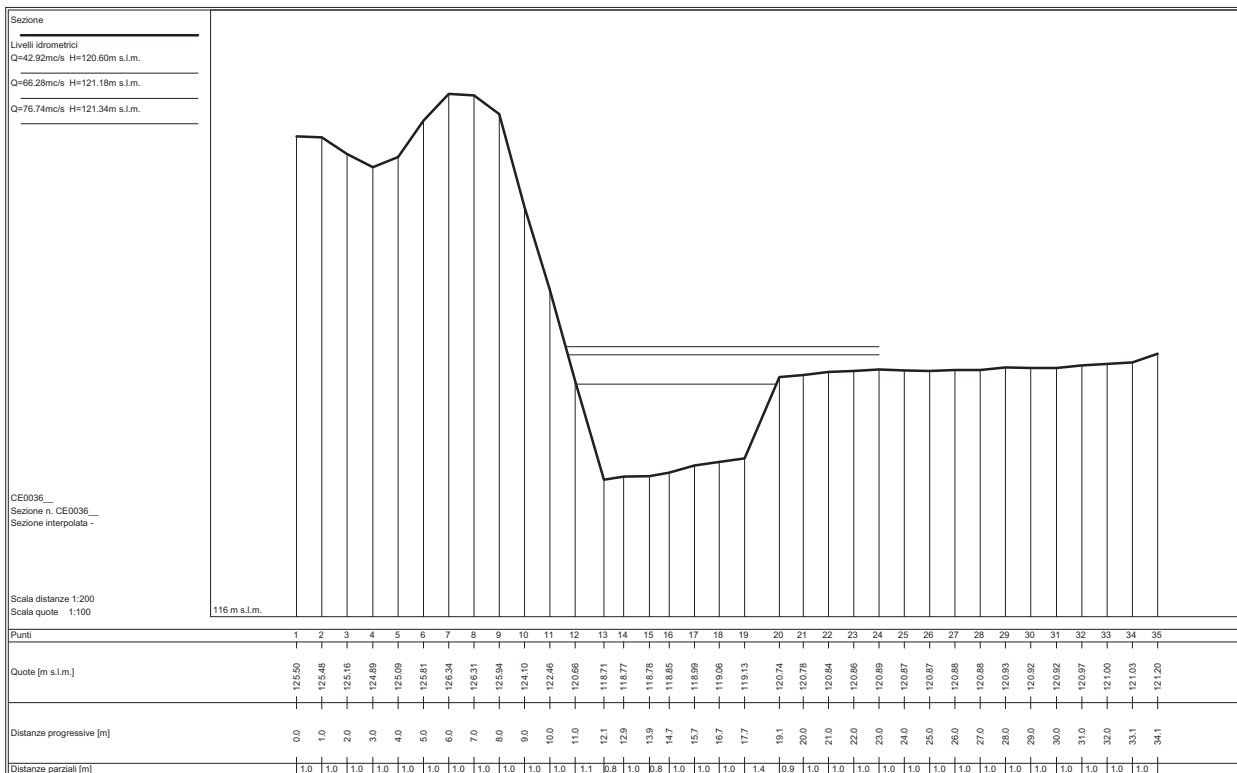
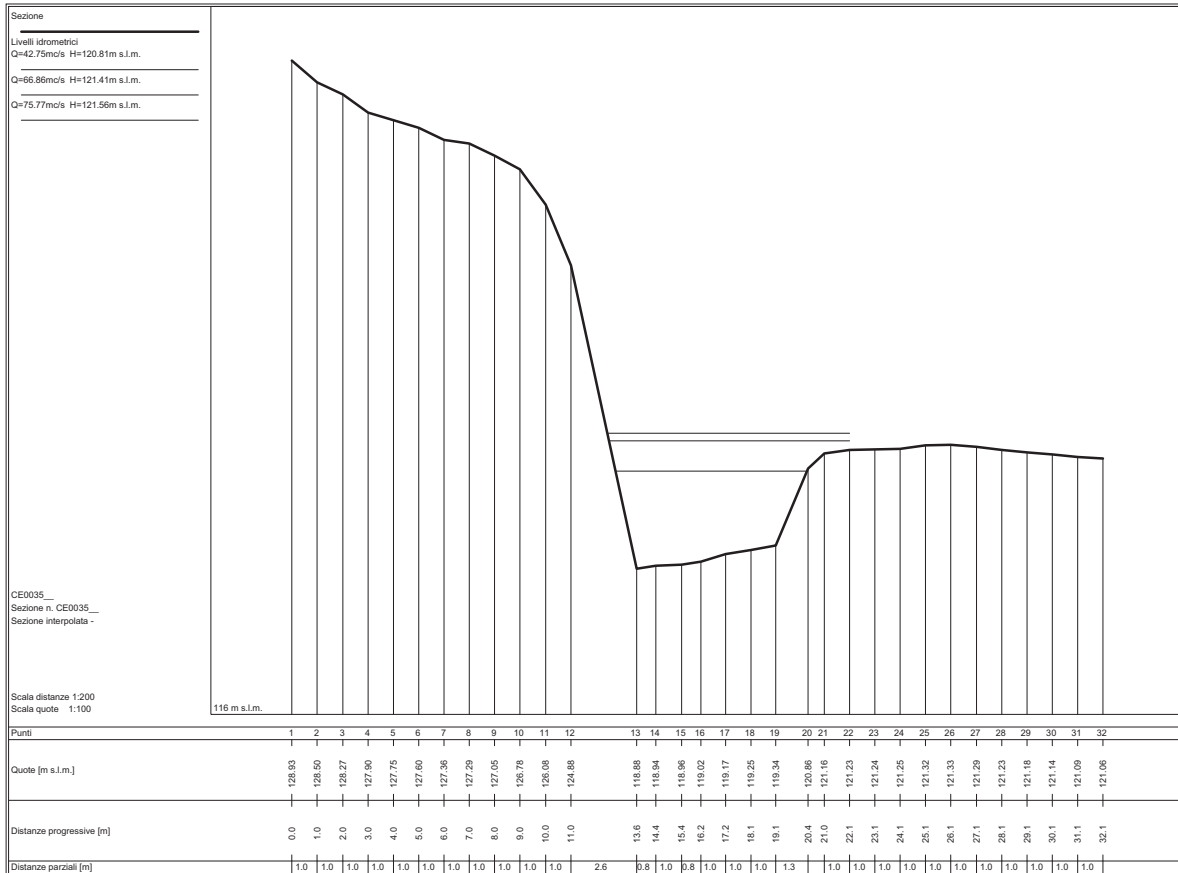


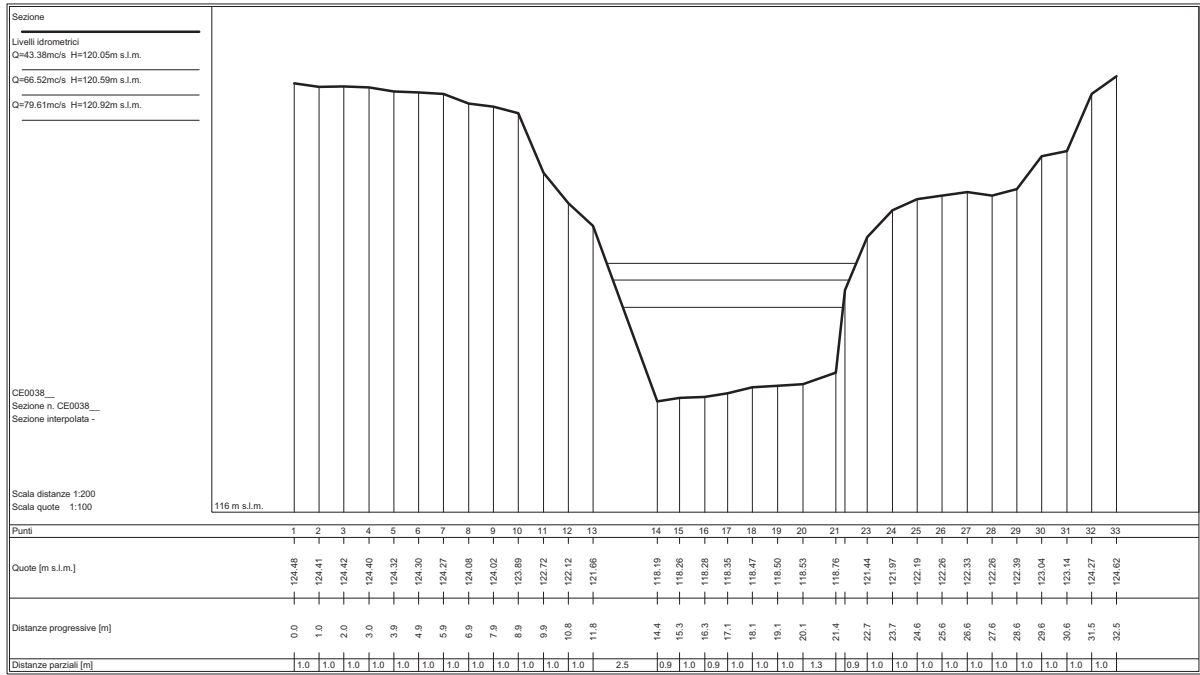
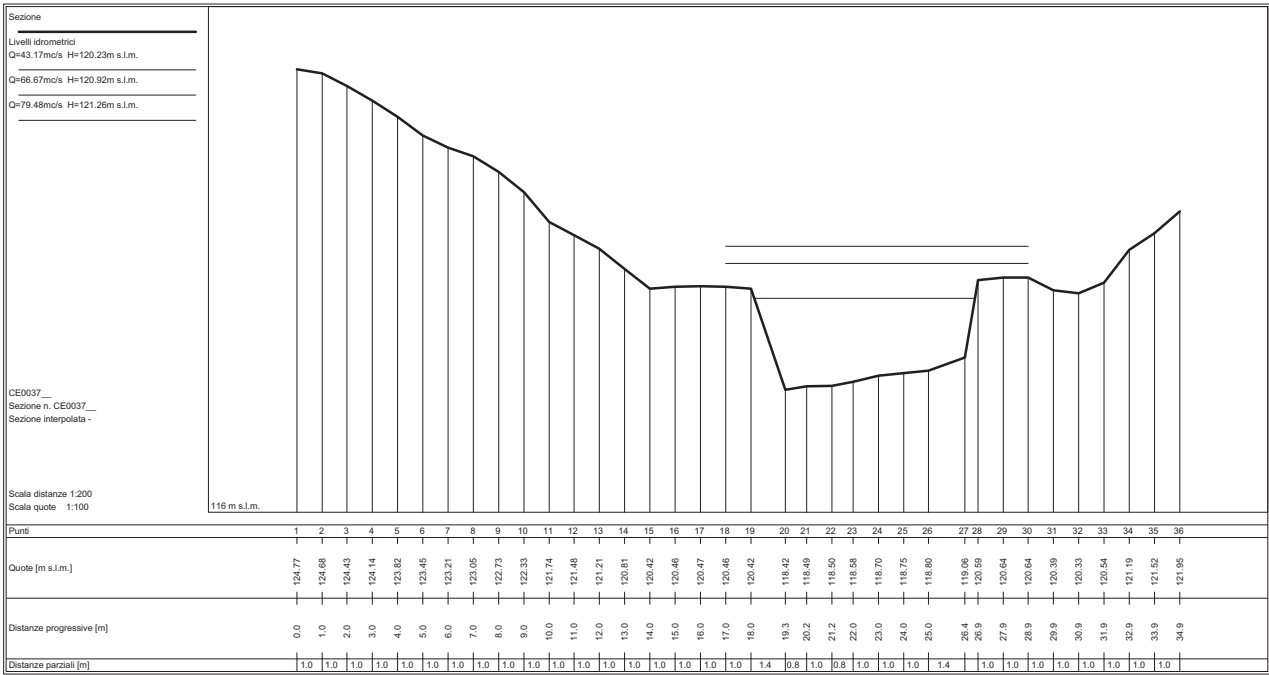


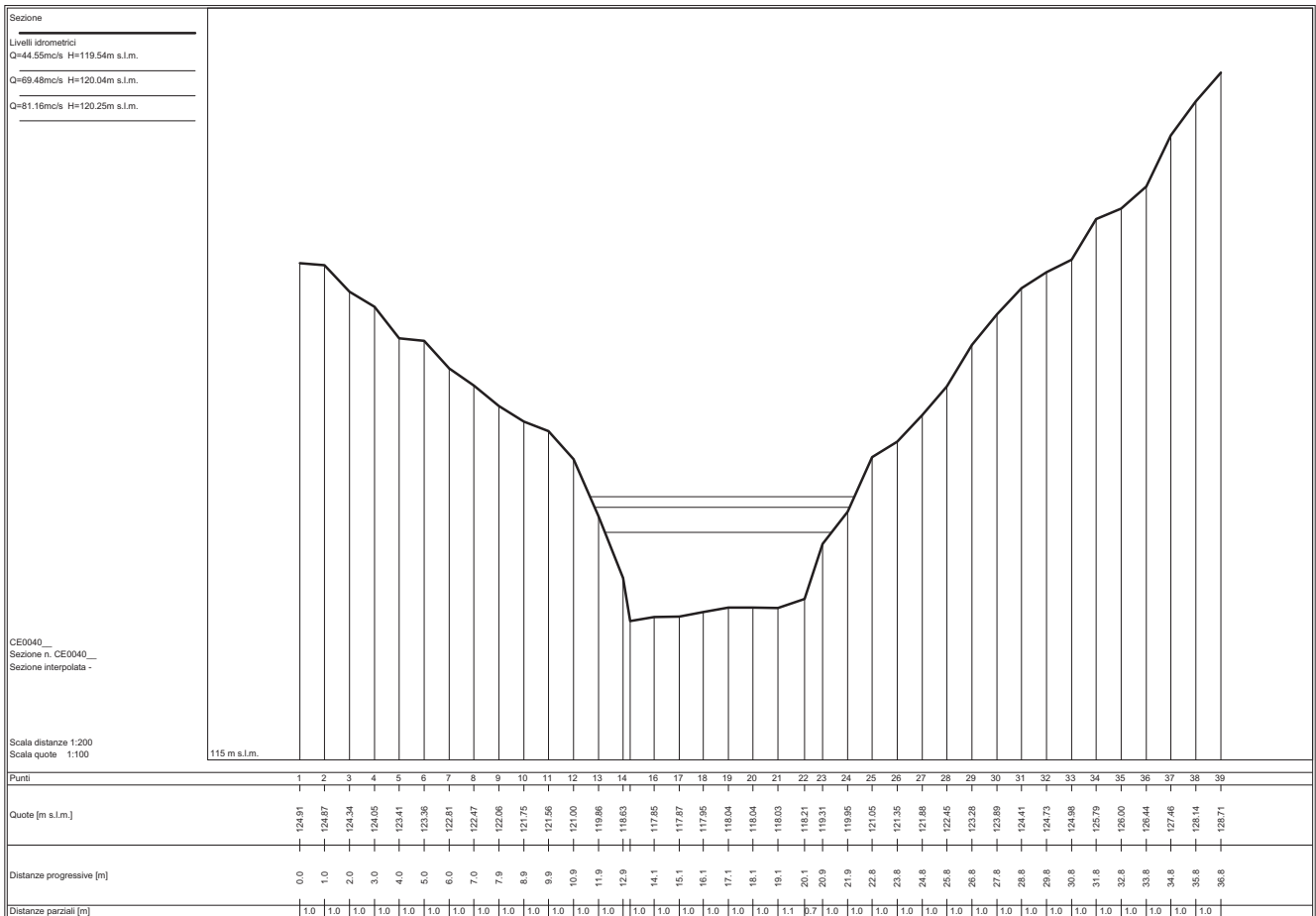
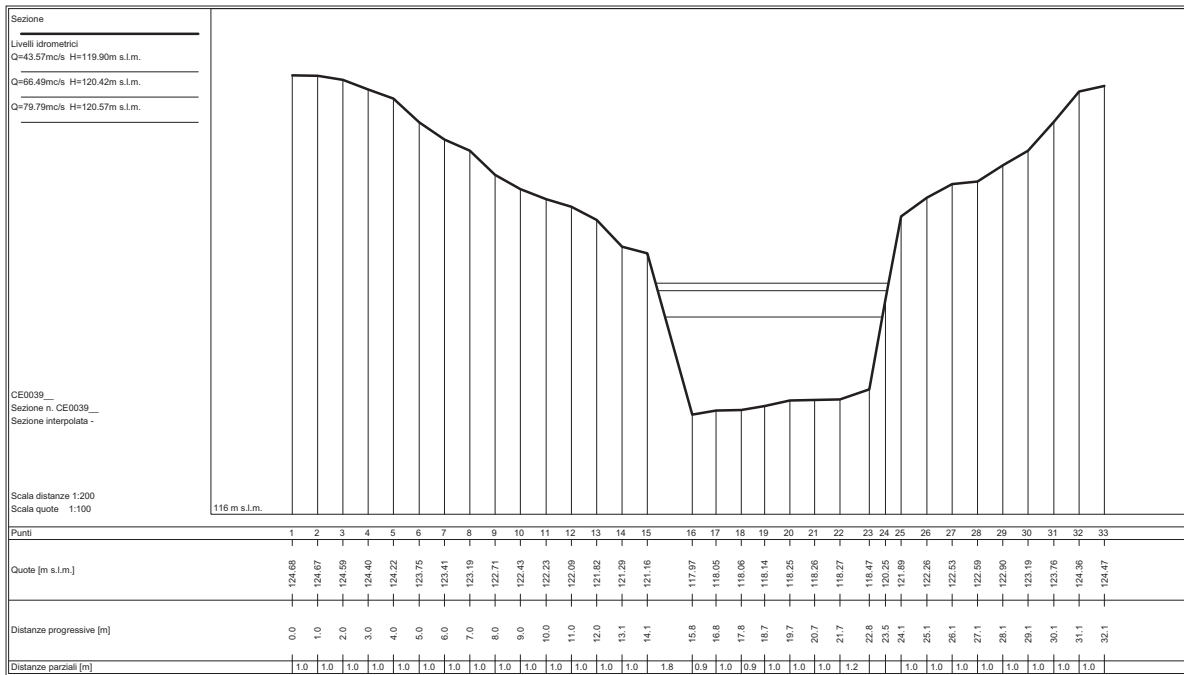


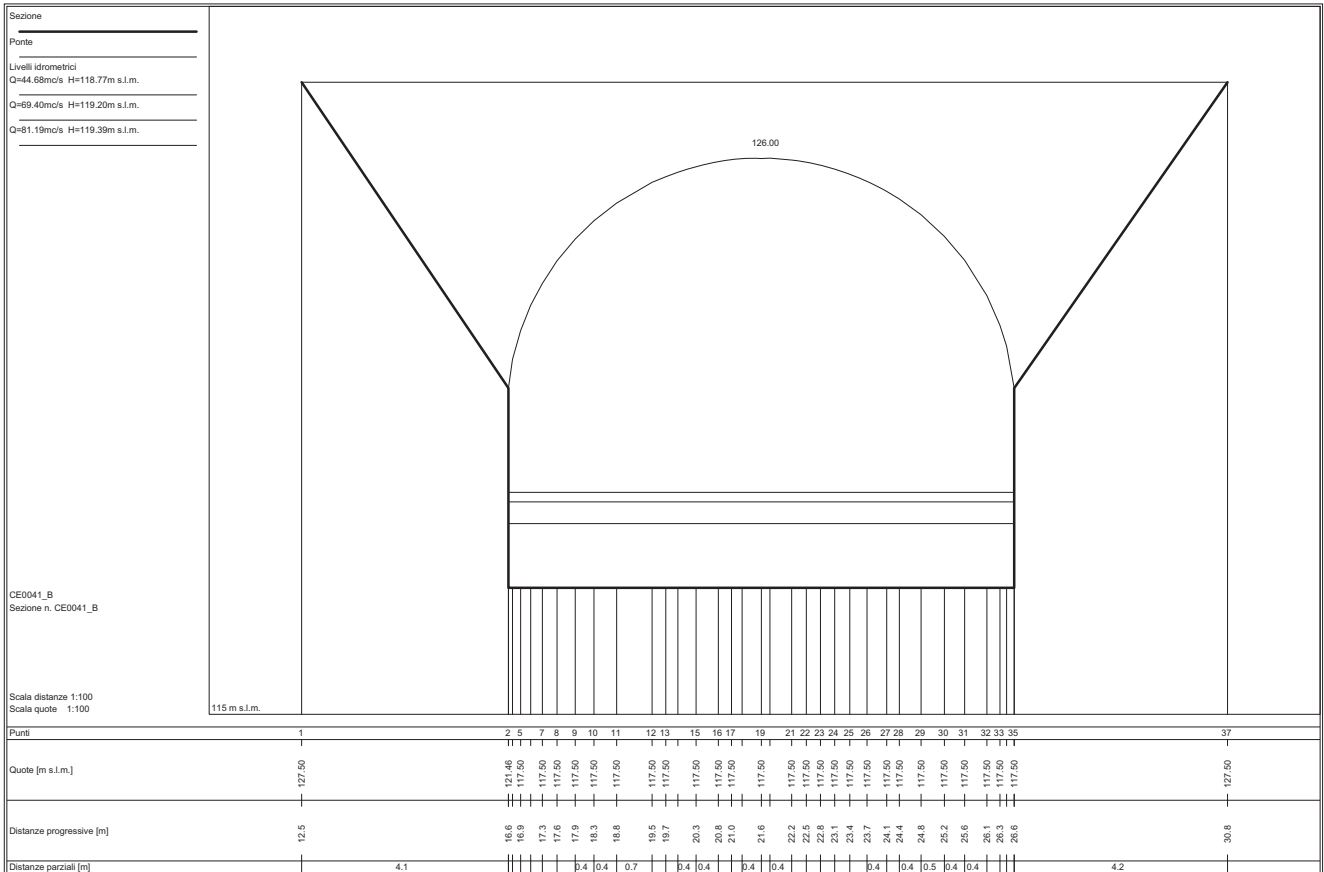
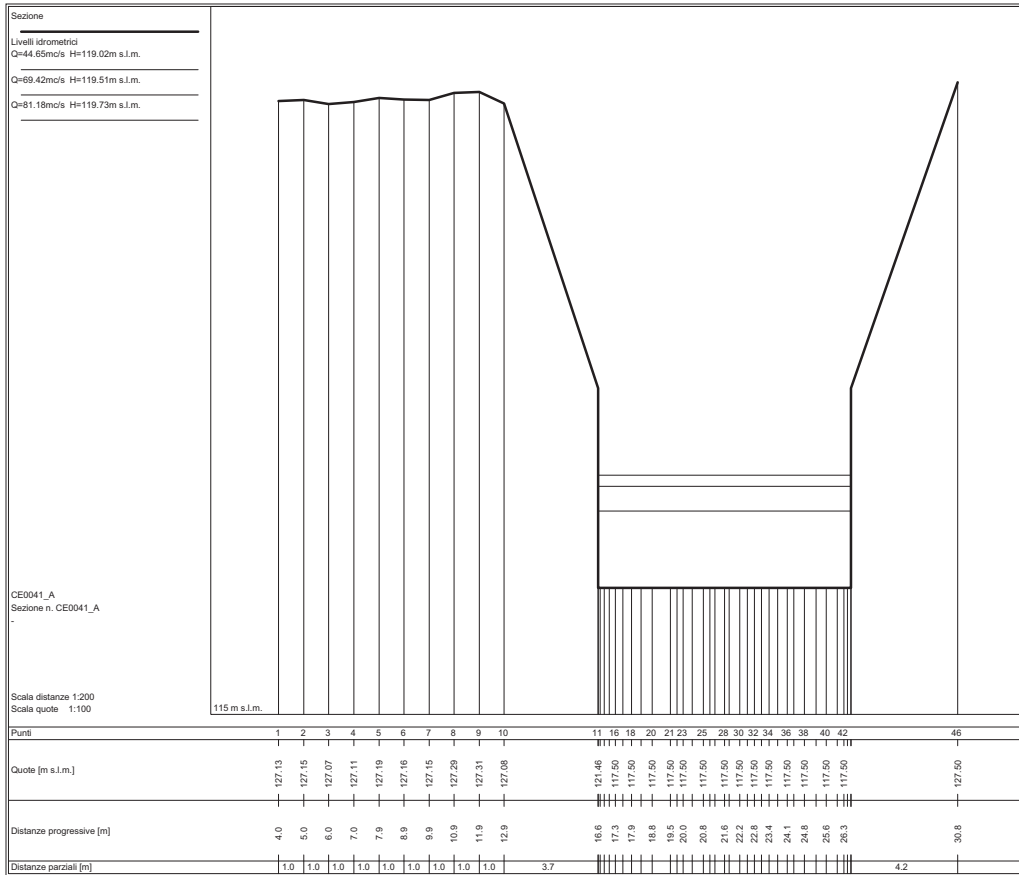


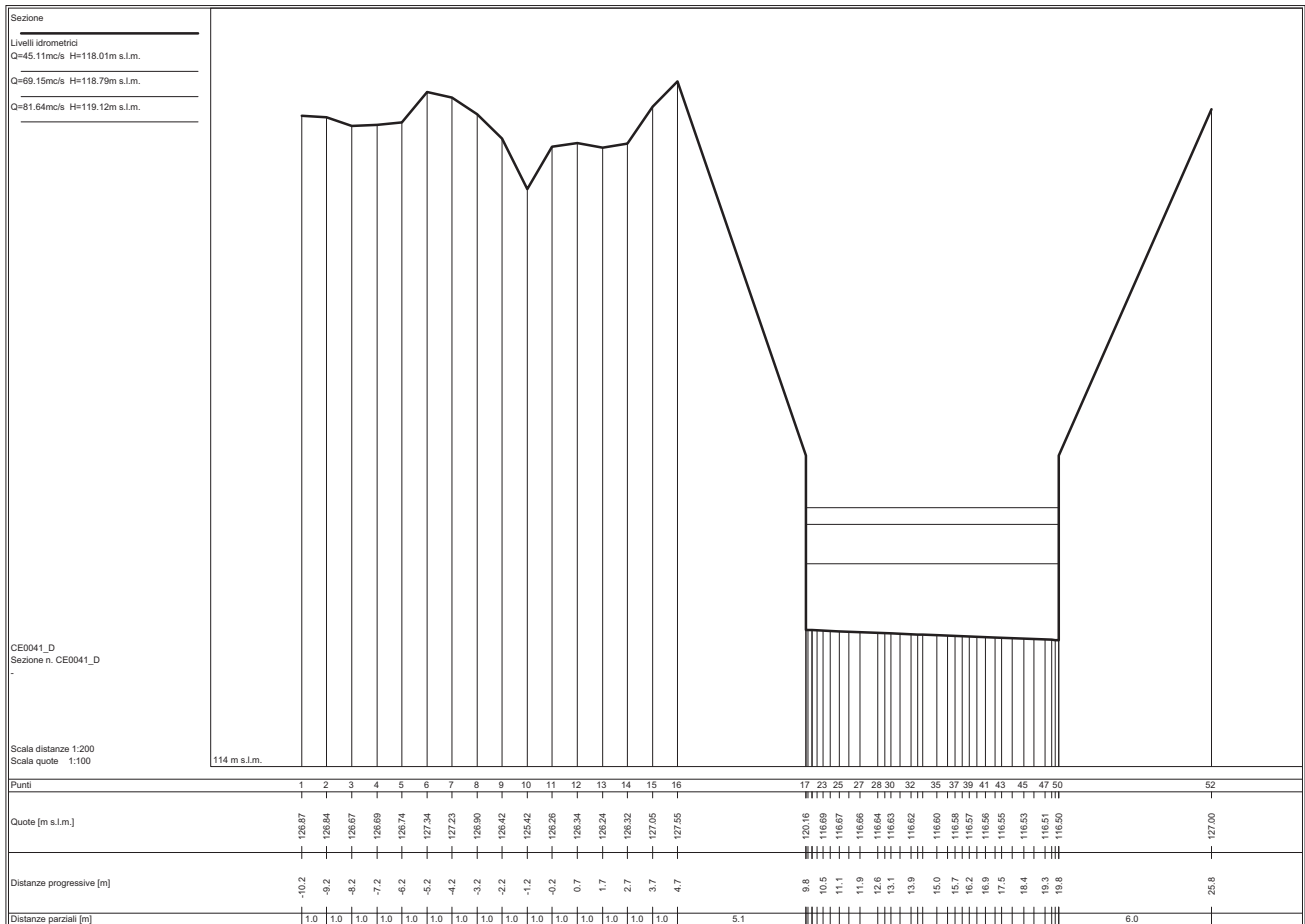
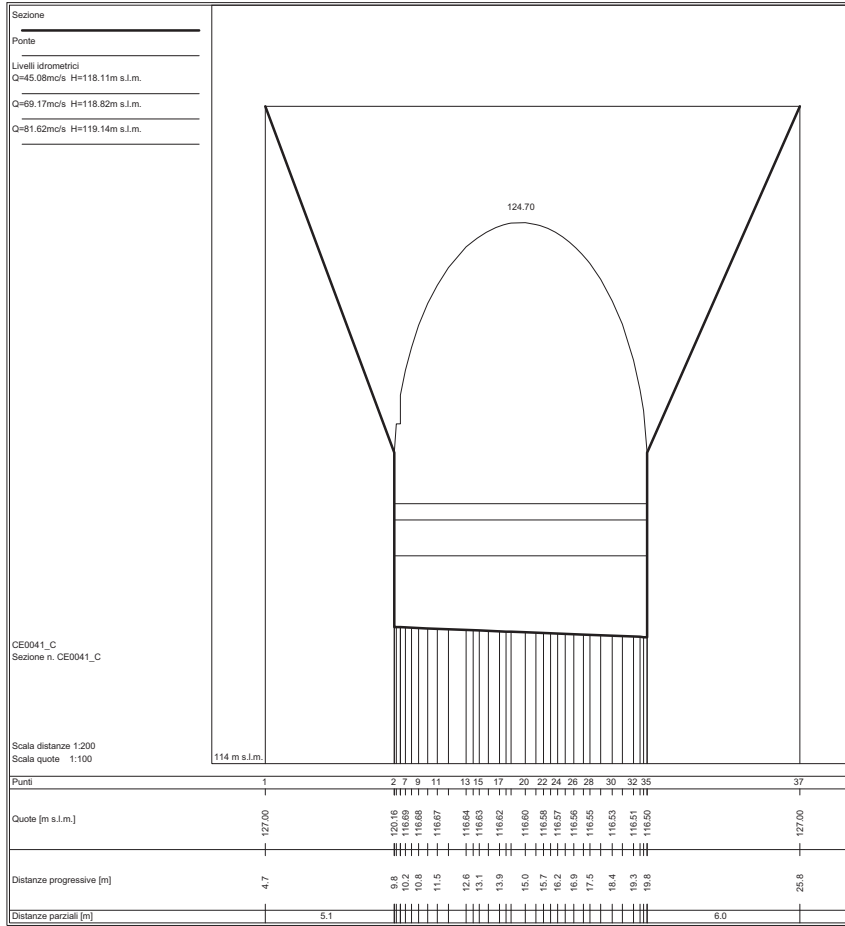


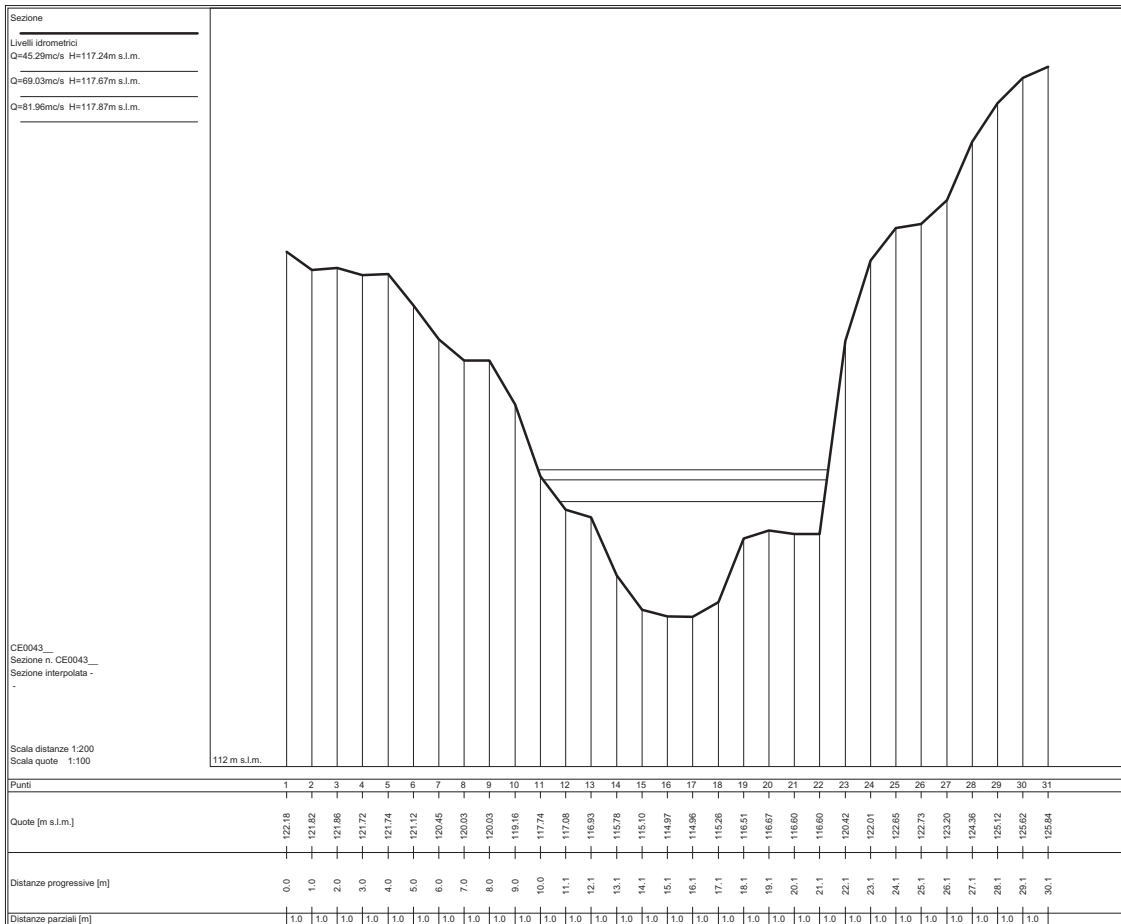
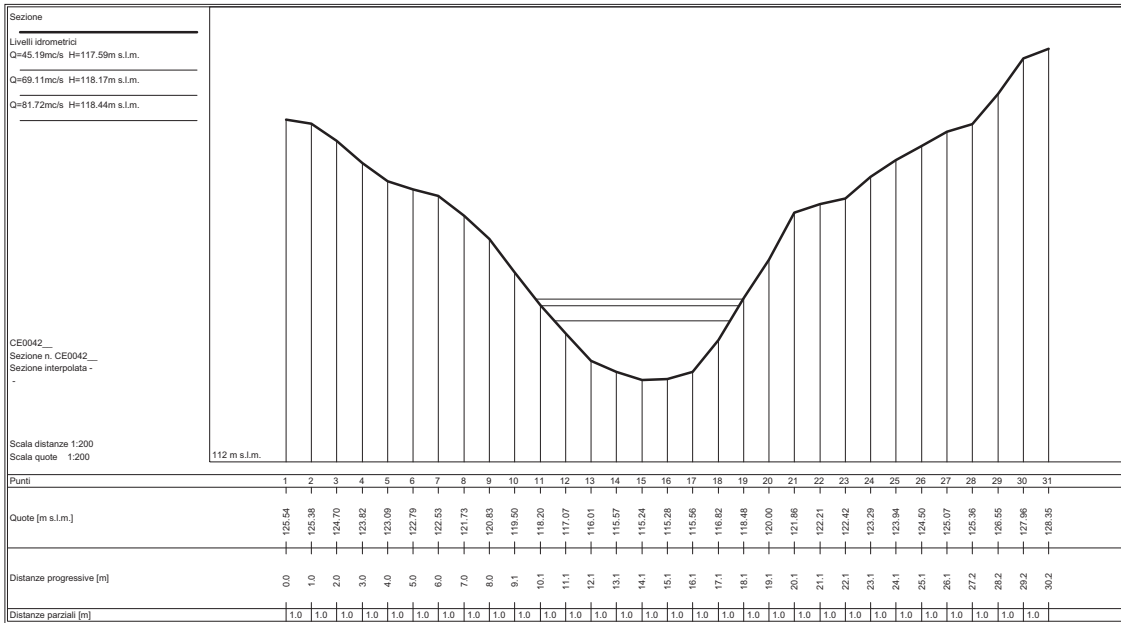


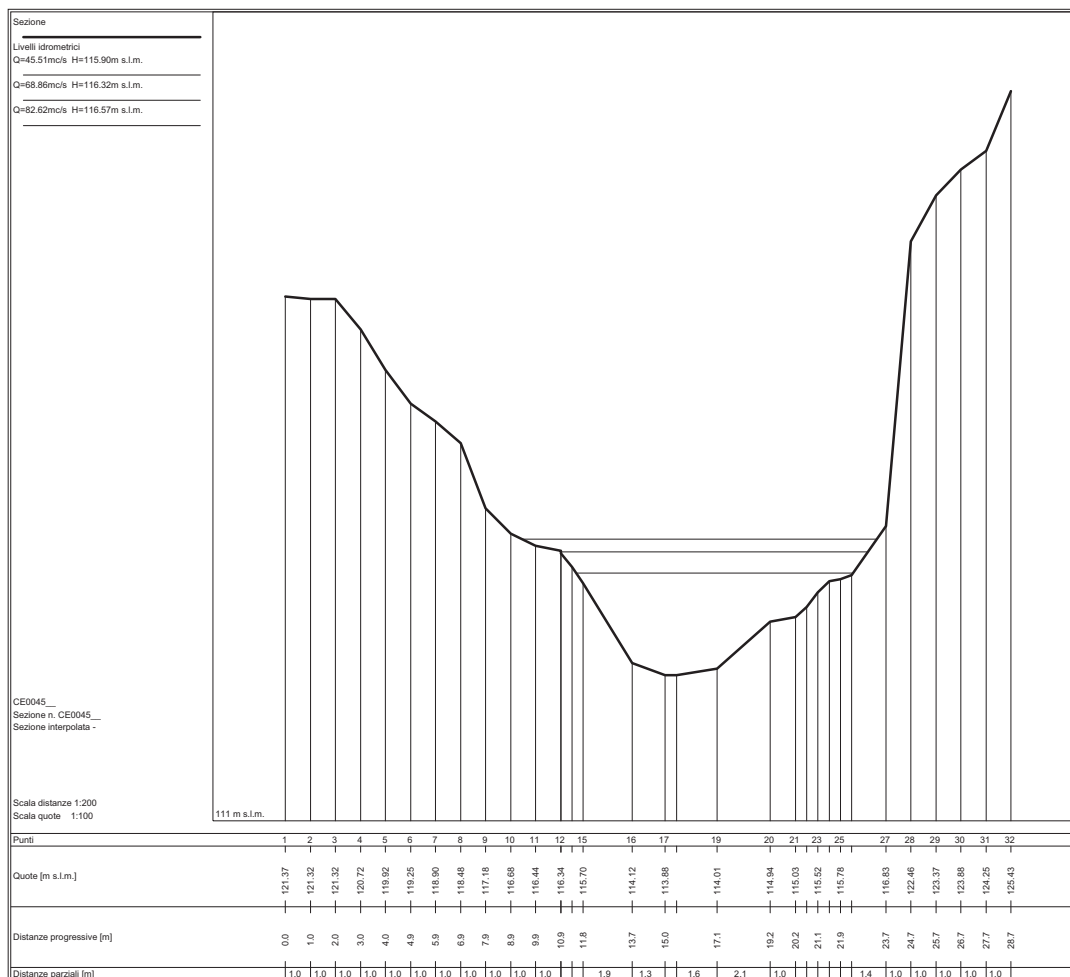



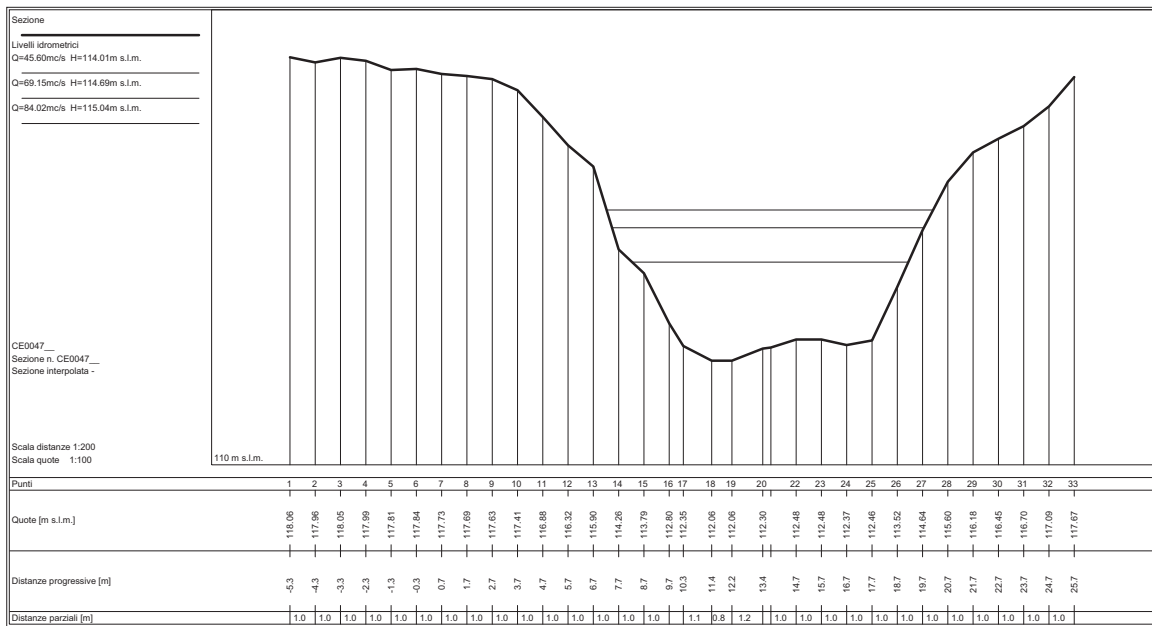
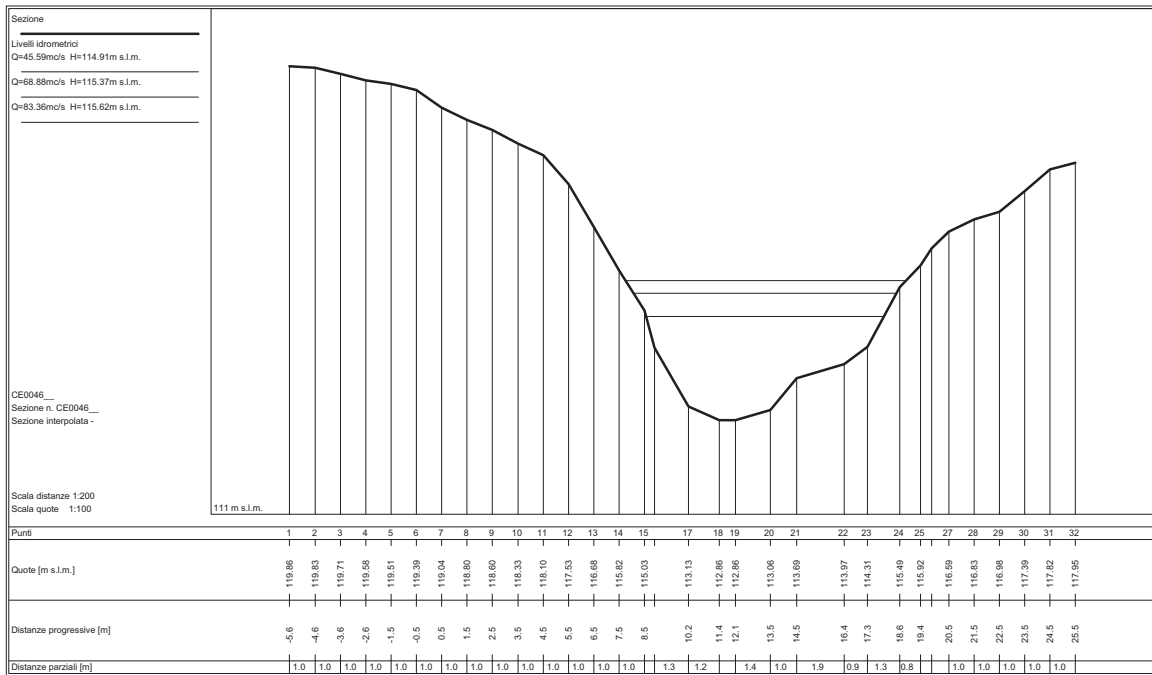


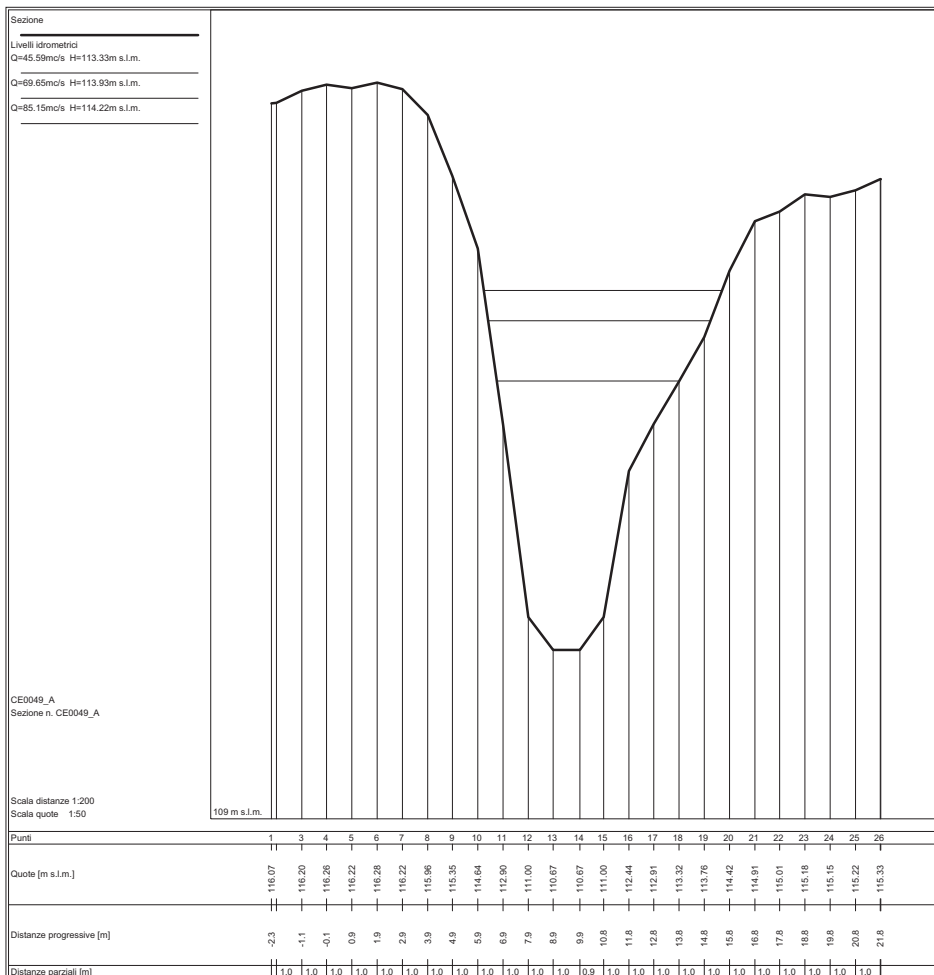
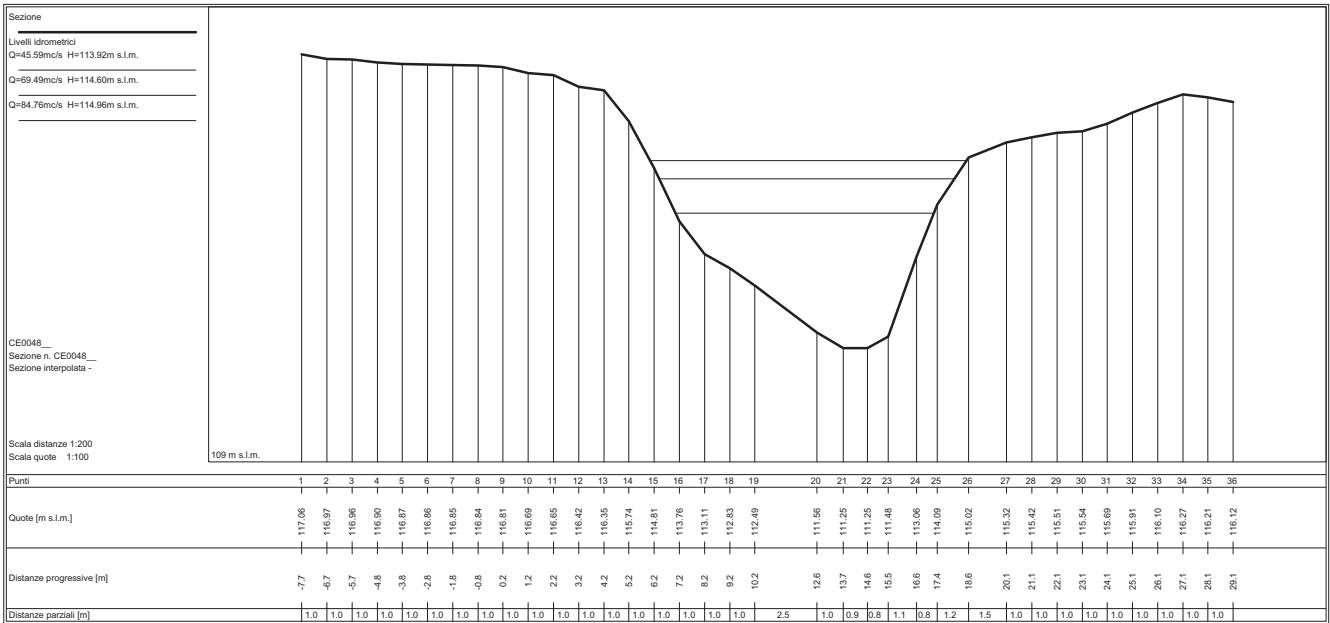


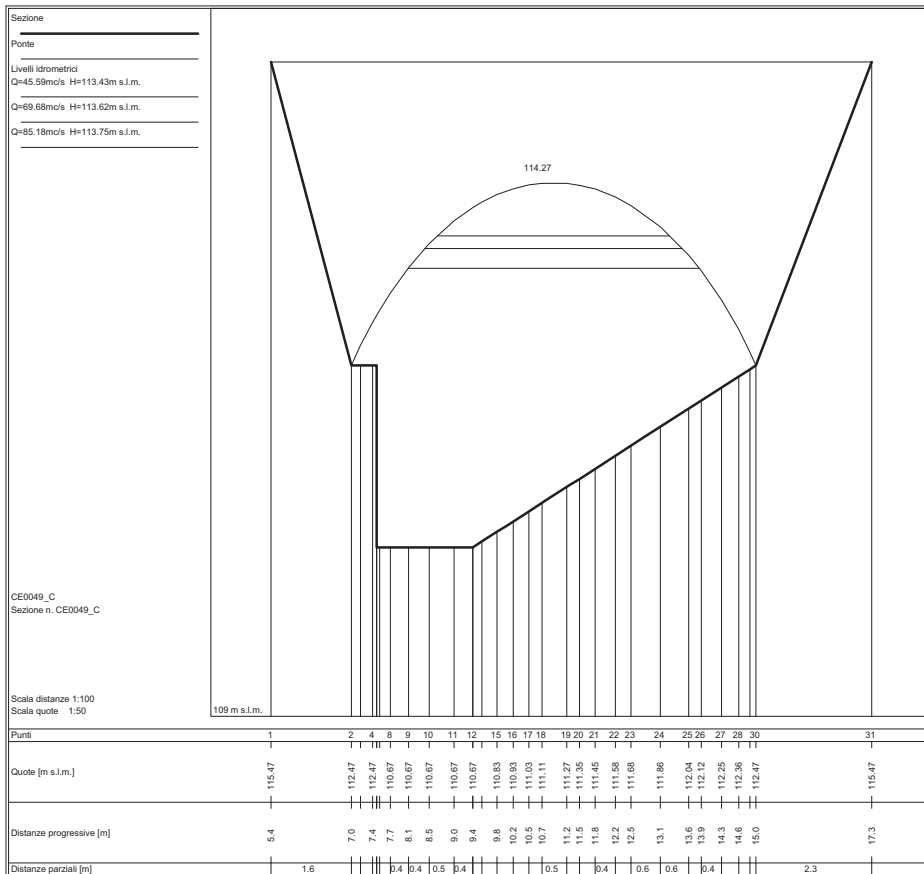
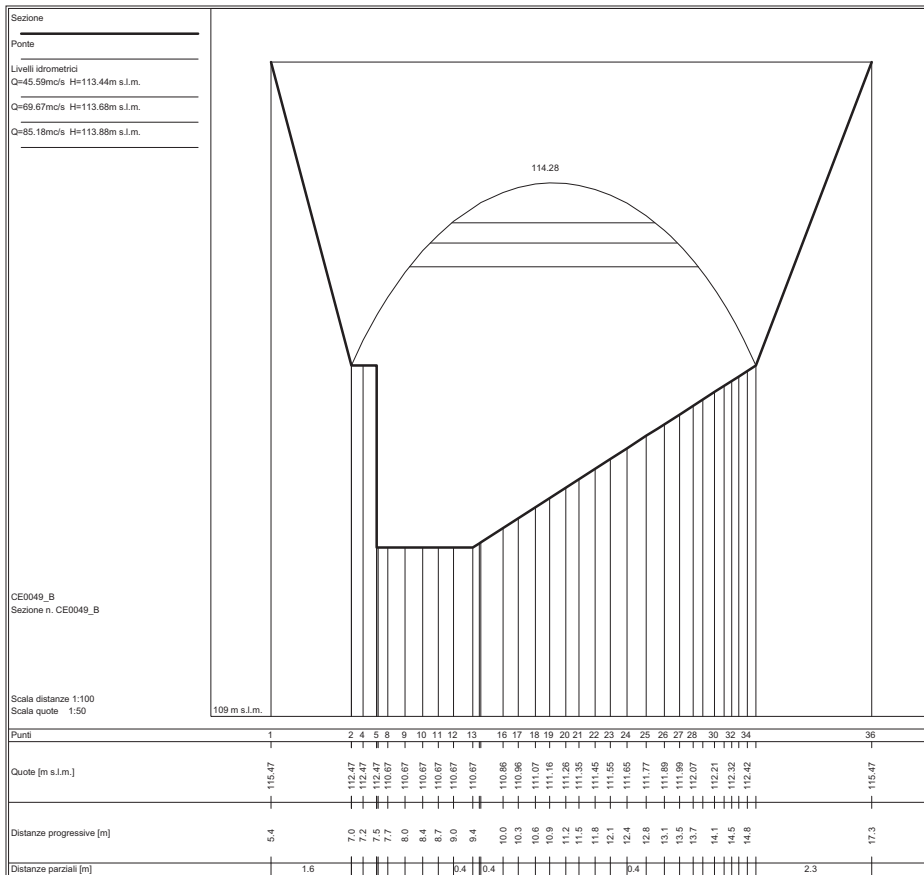


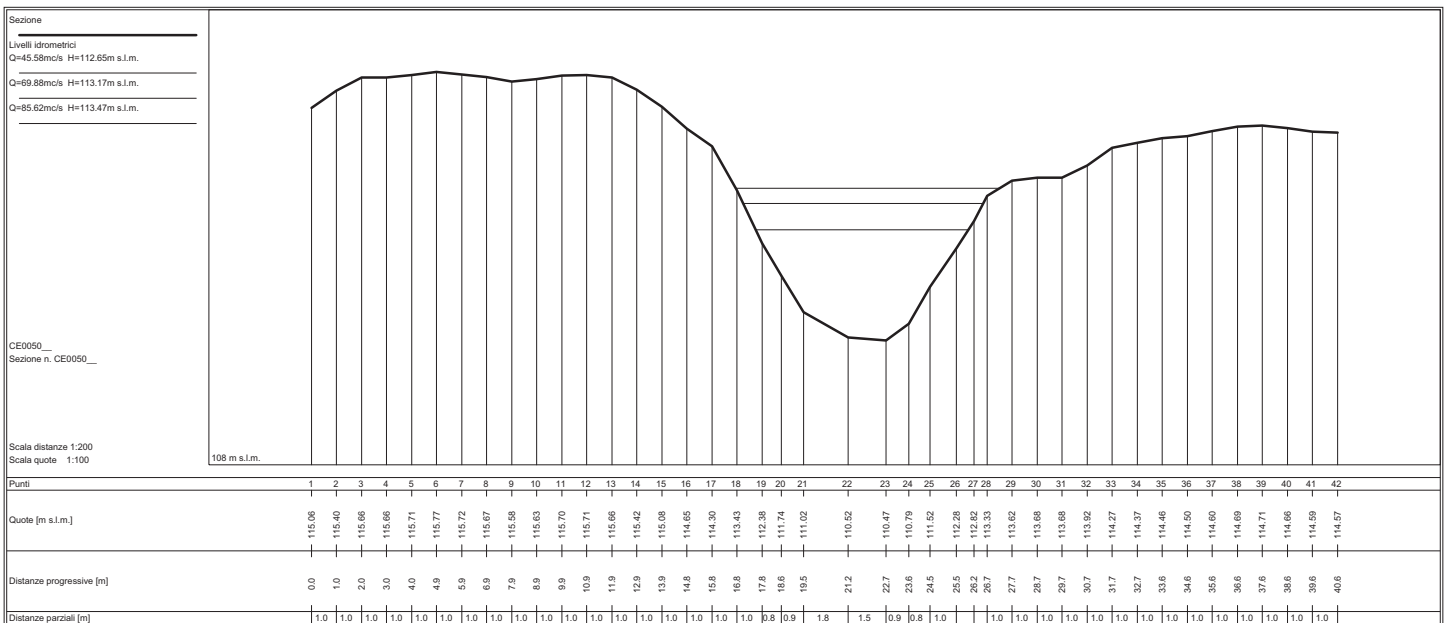
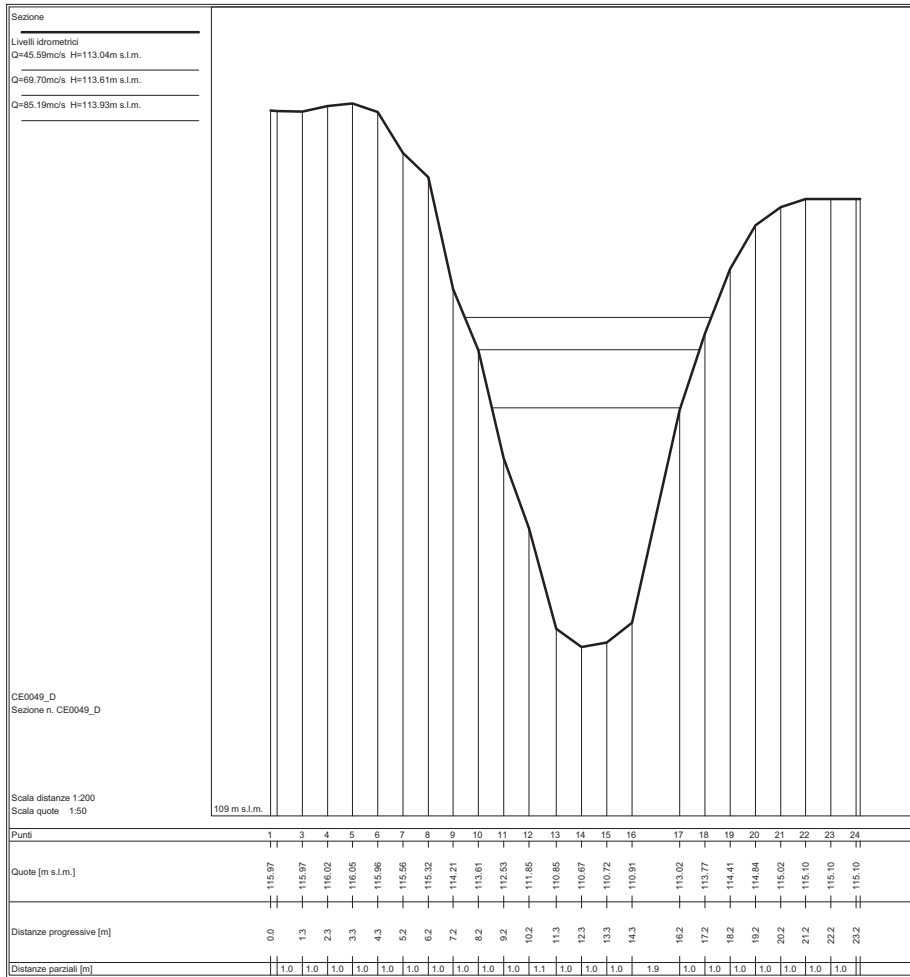






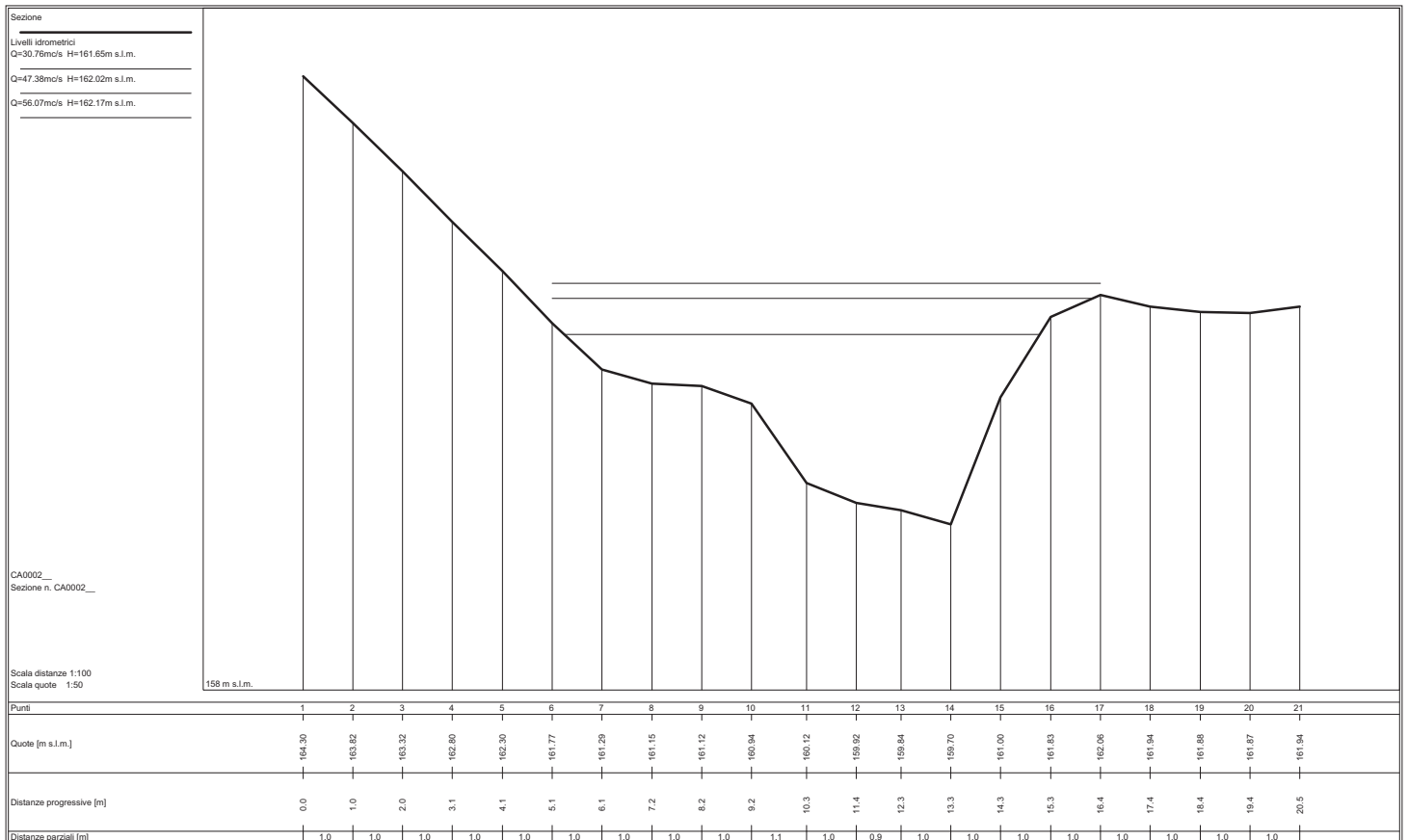
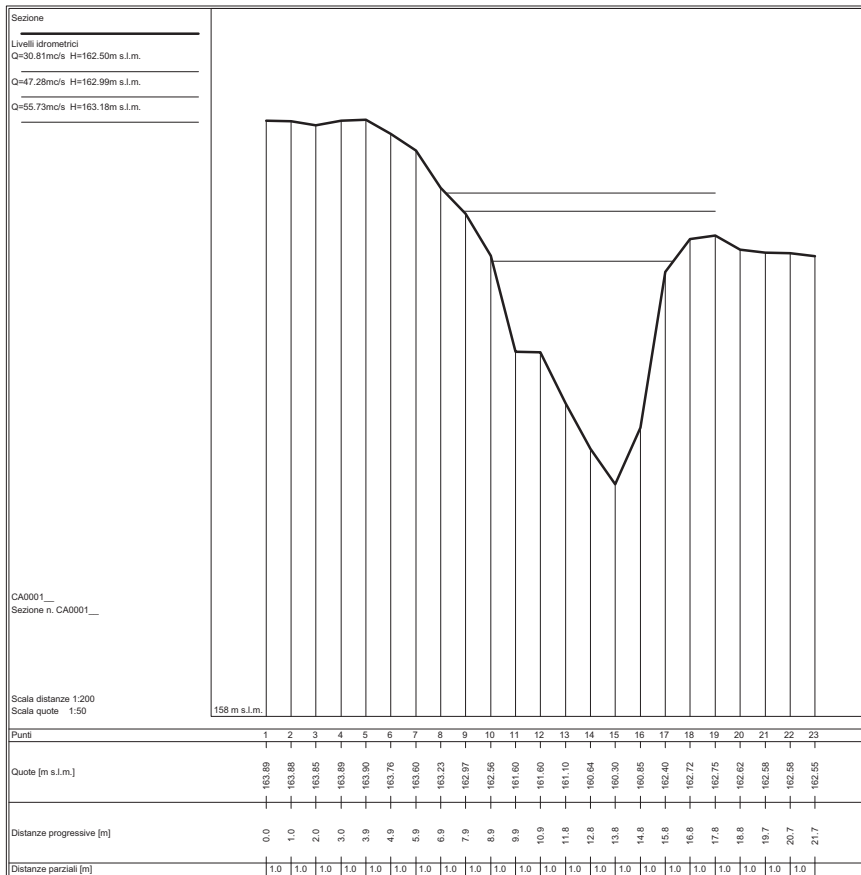


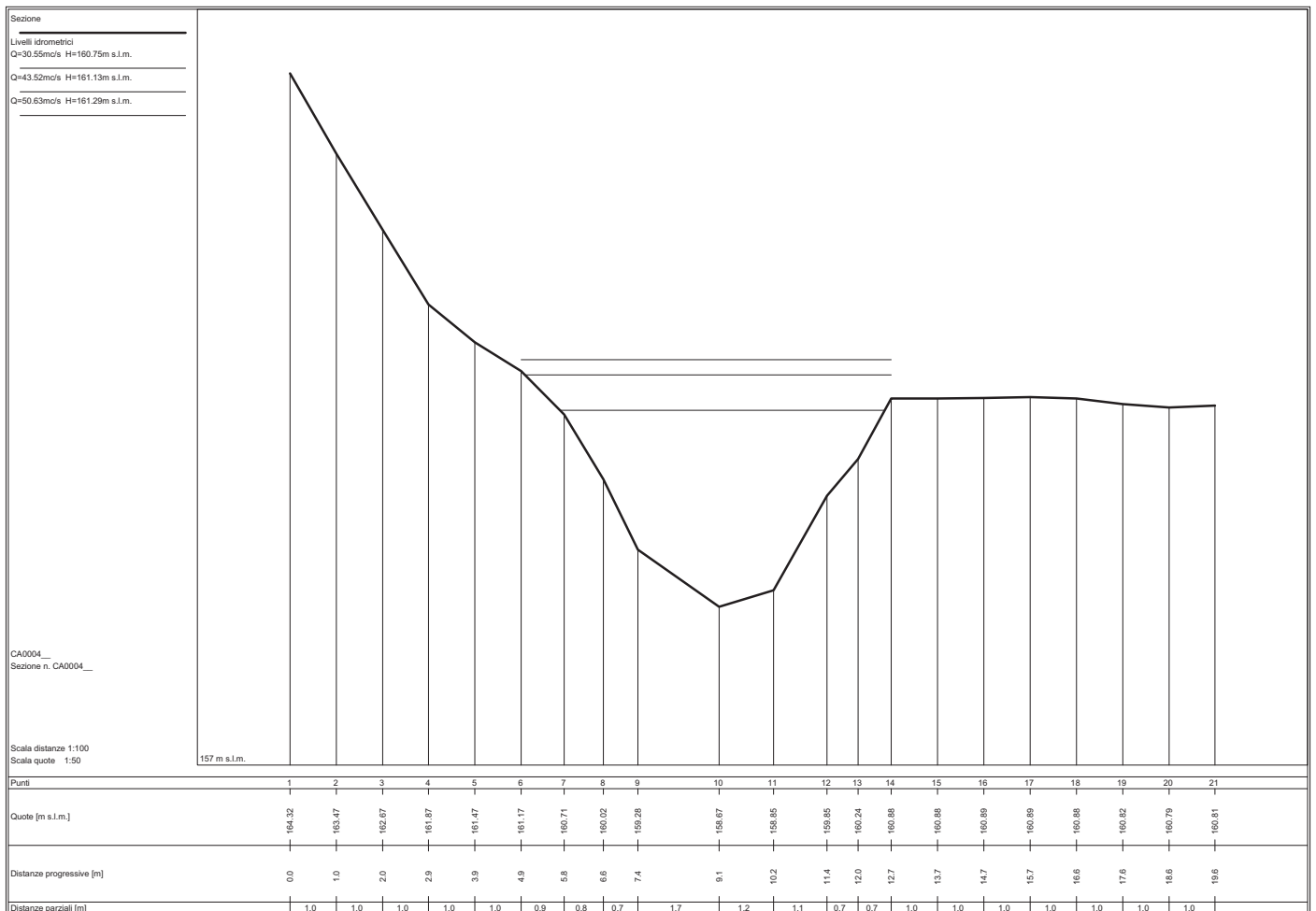
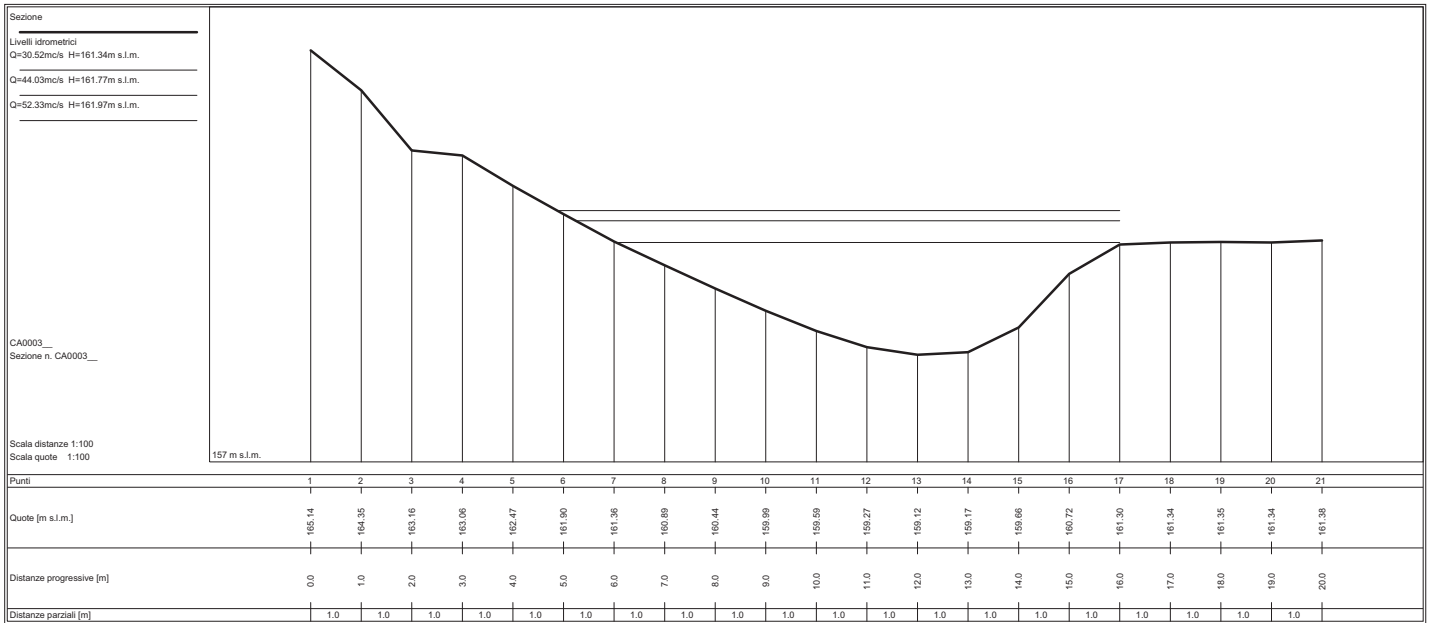


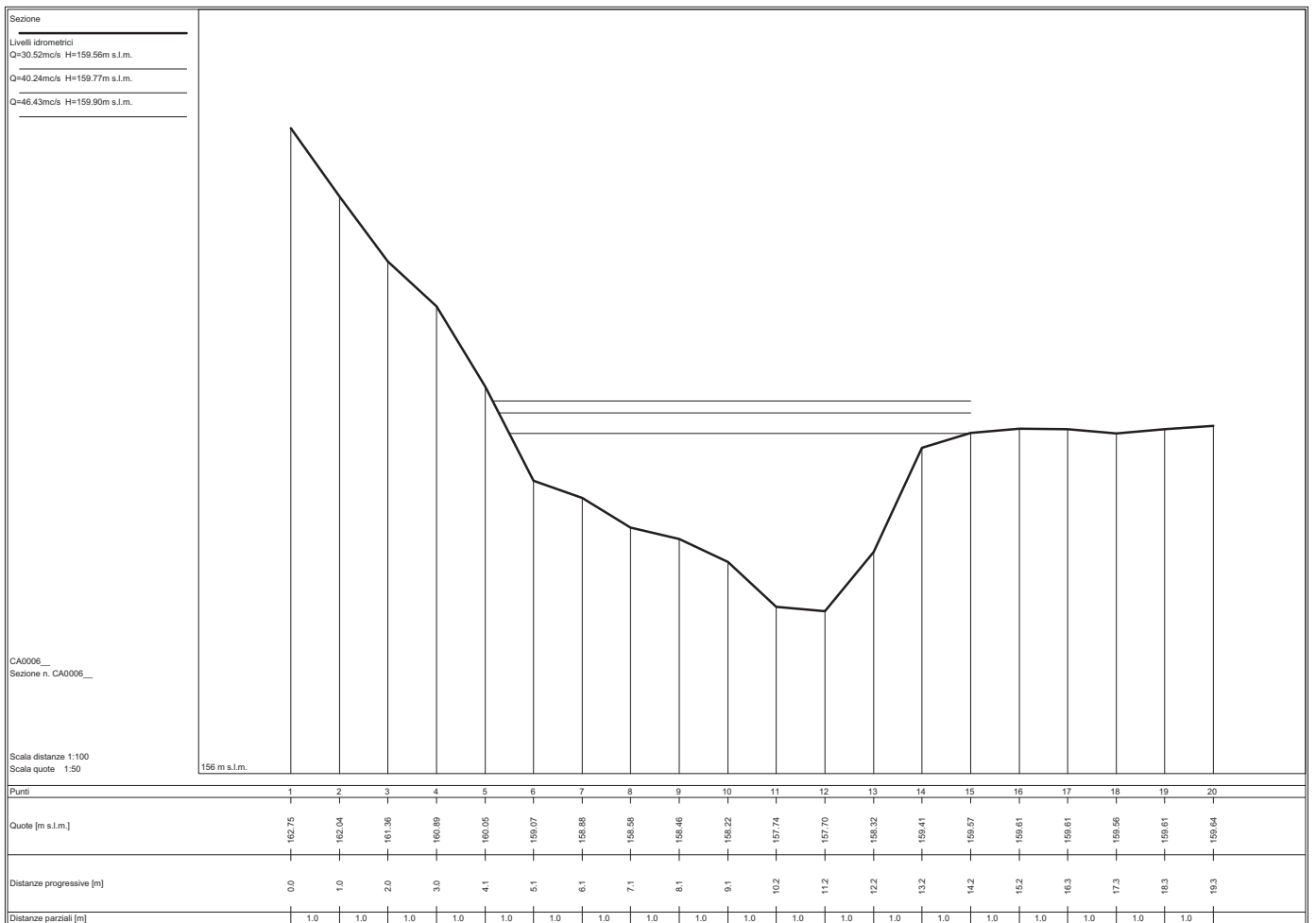
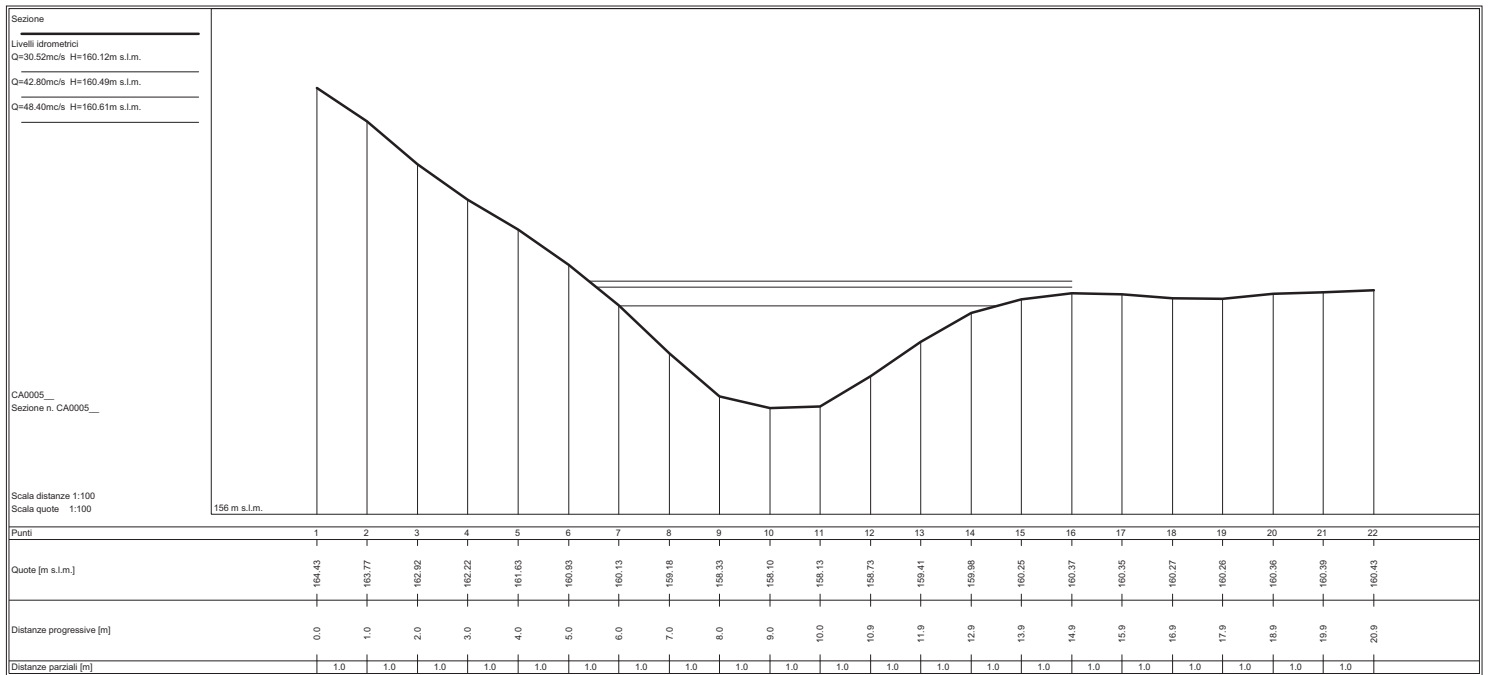


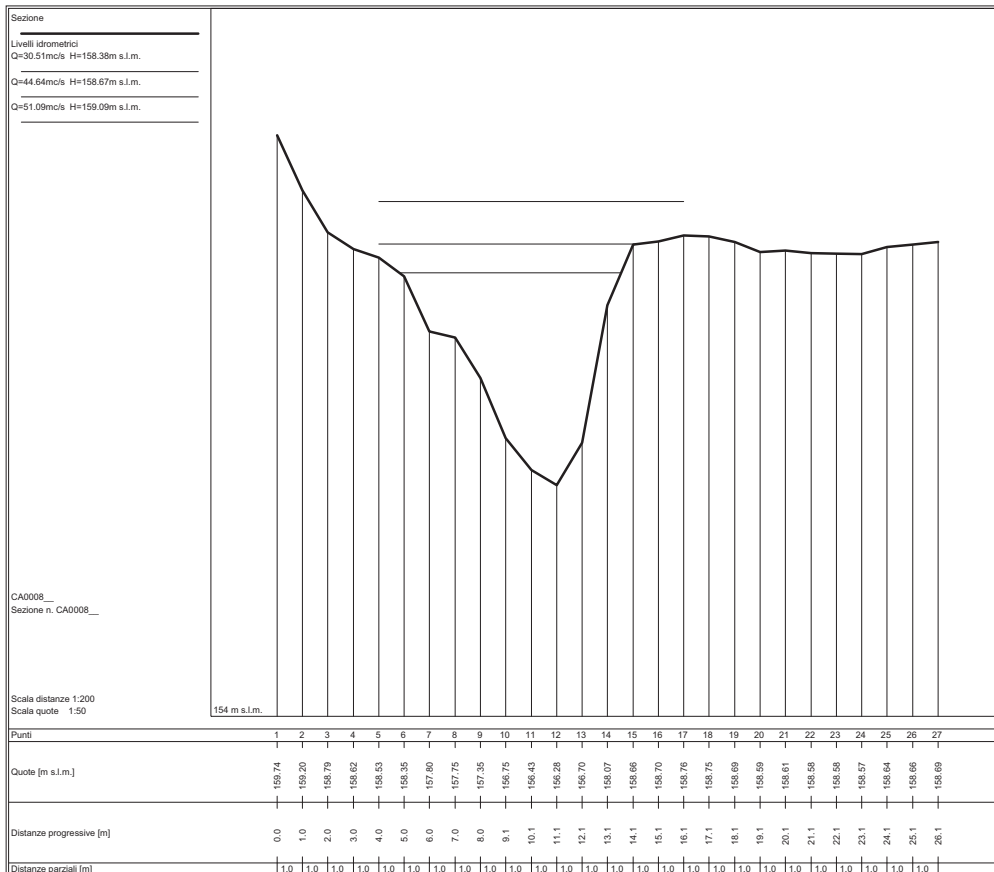
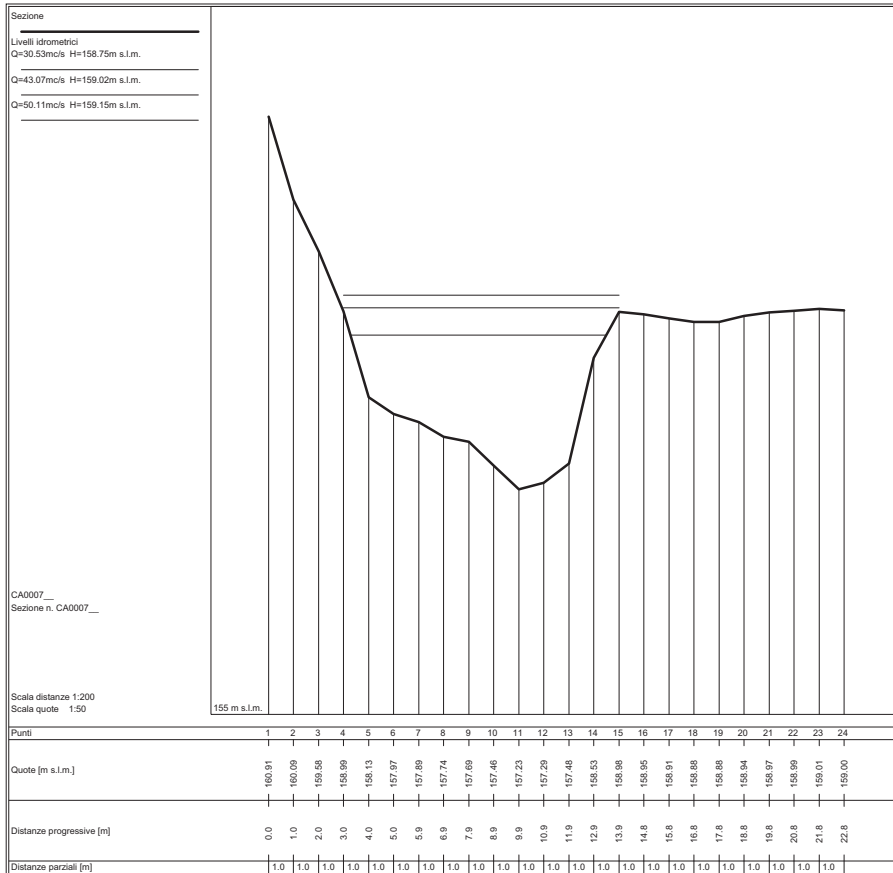
STATO ATTUALE

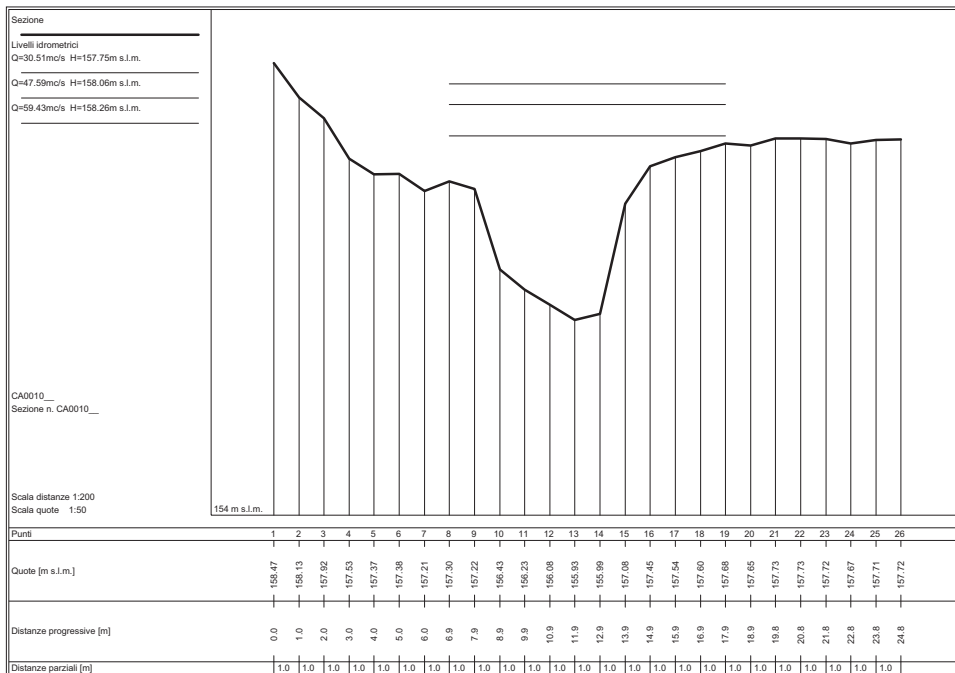
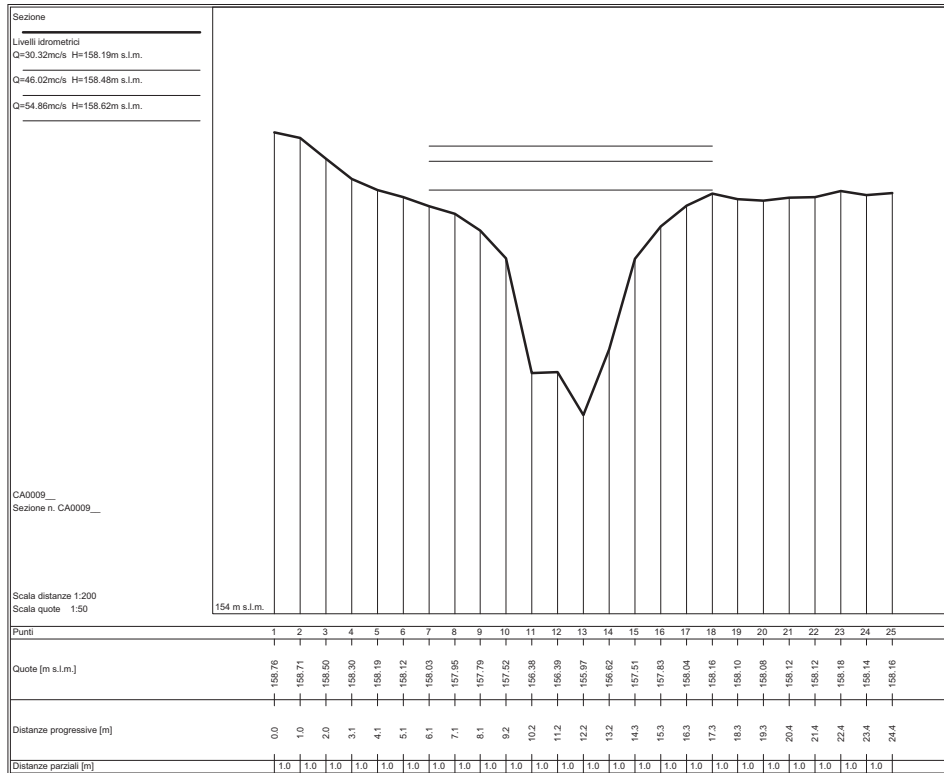
Sezioni fluviali 05 - RICCHI – Castelnuovo

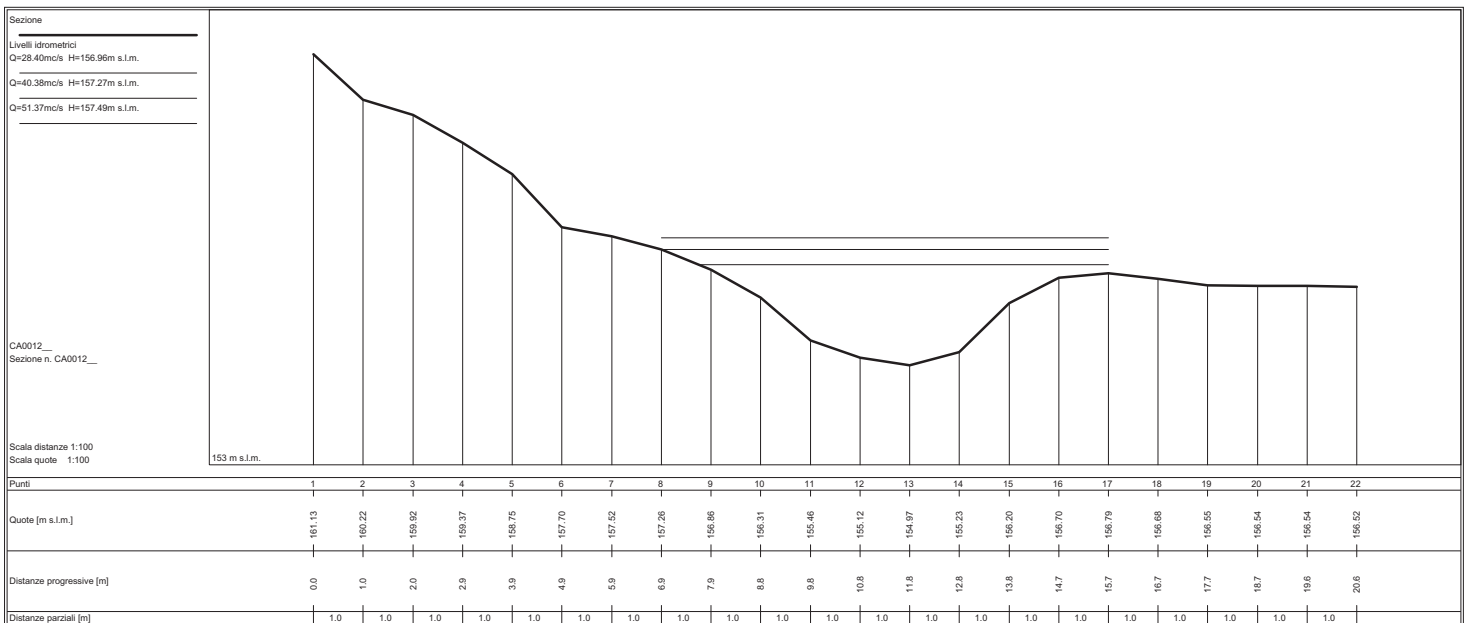
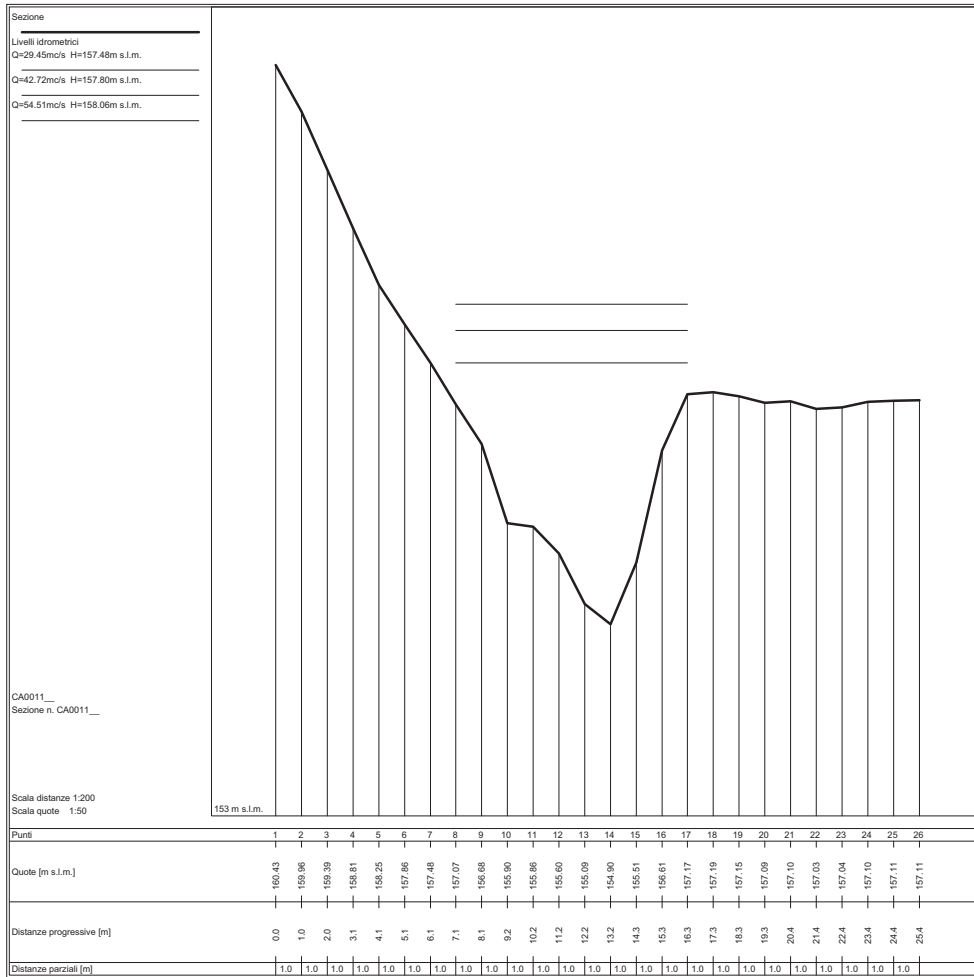


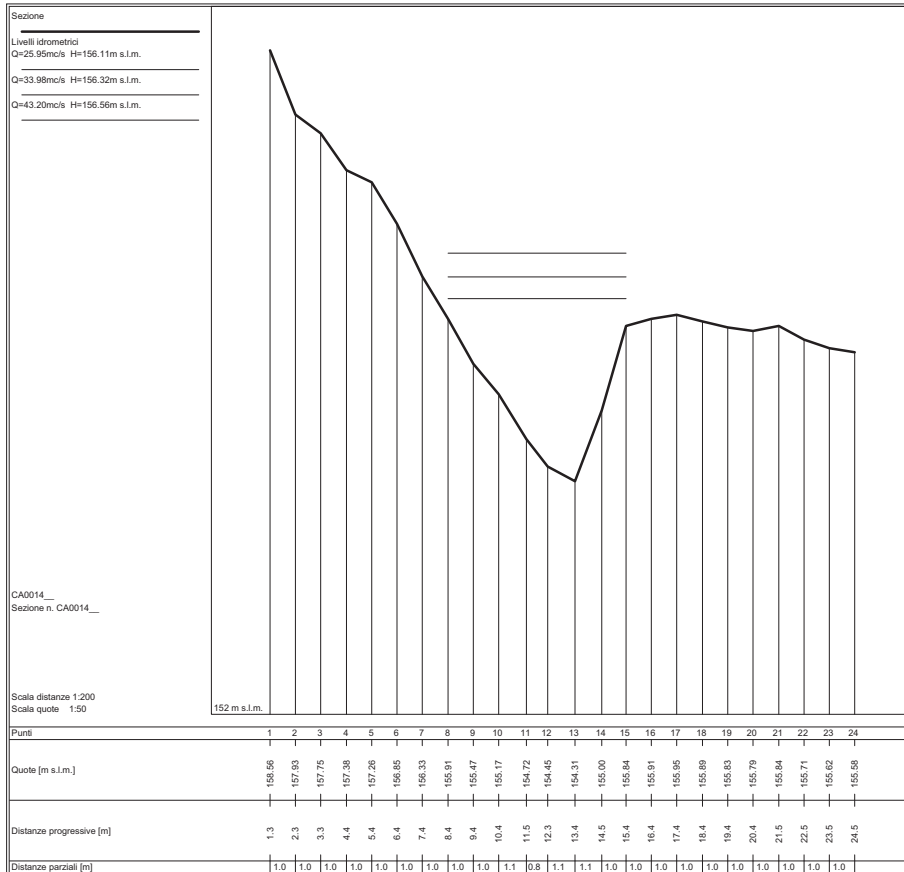
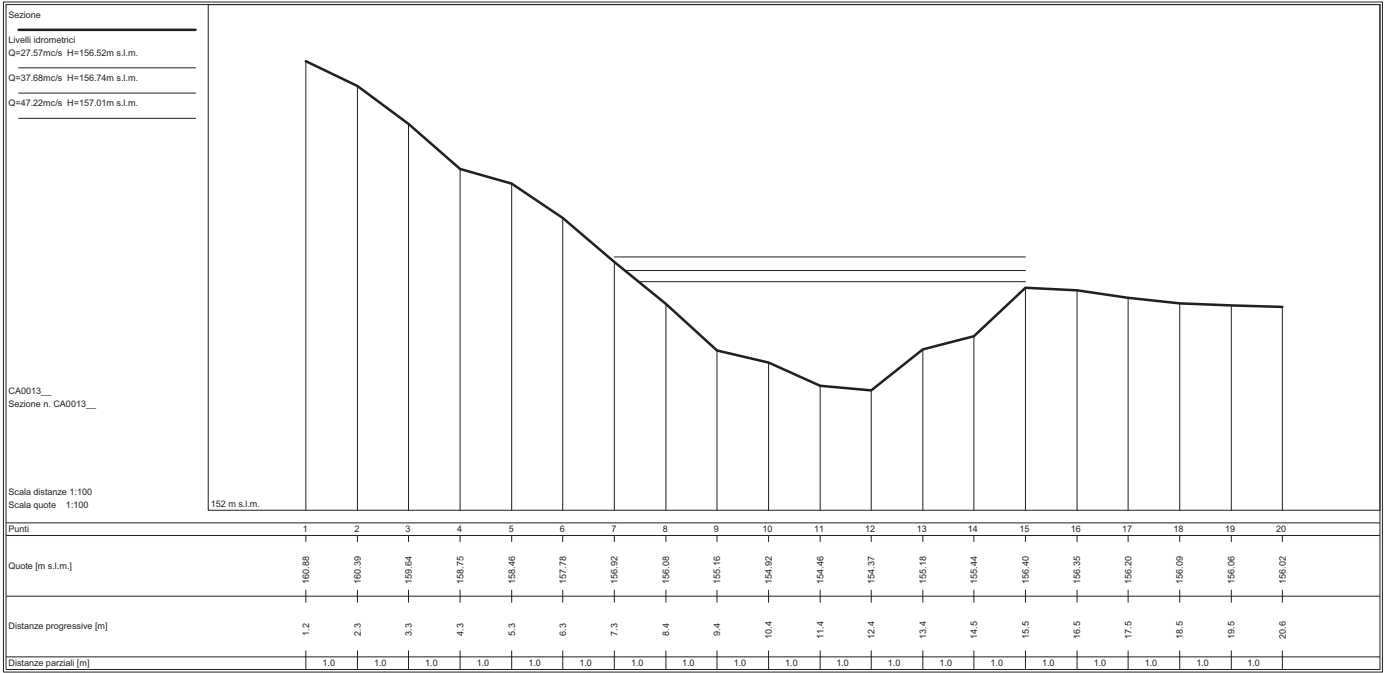


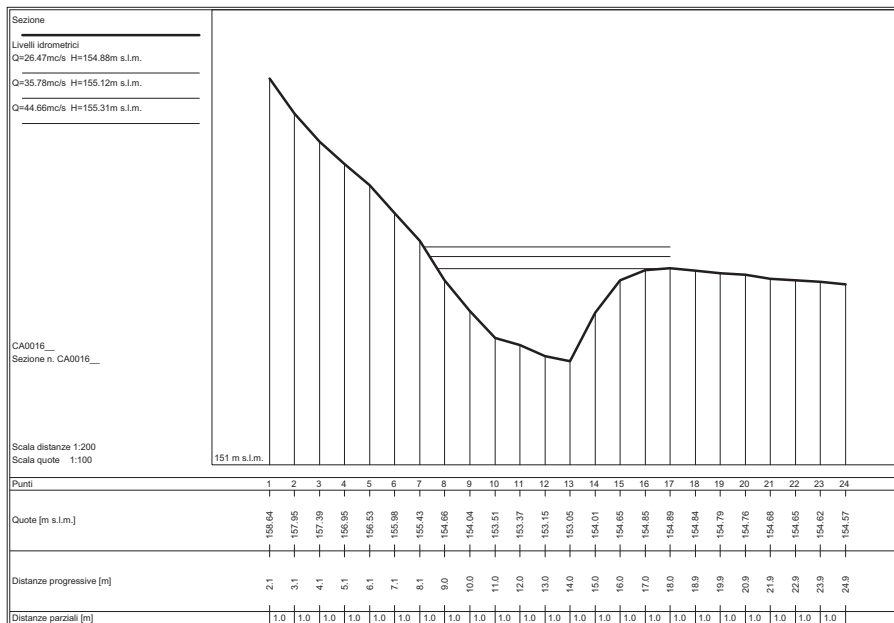
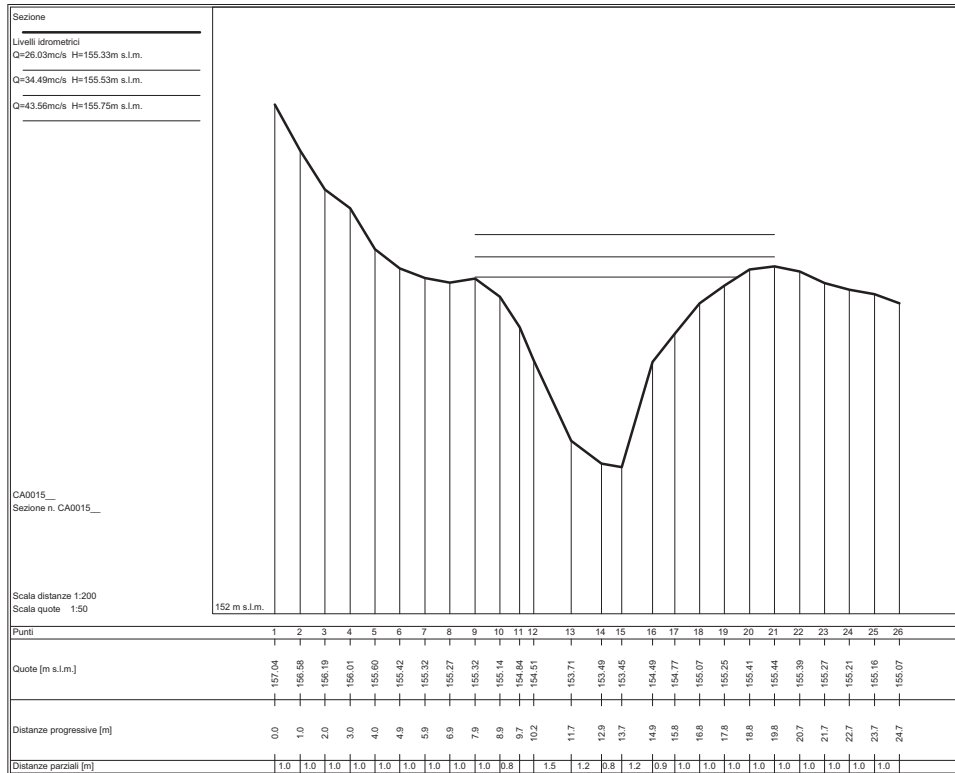


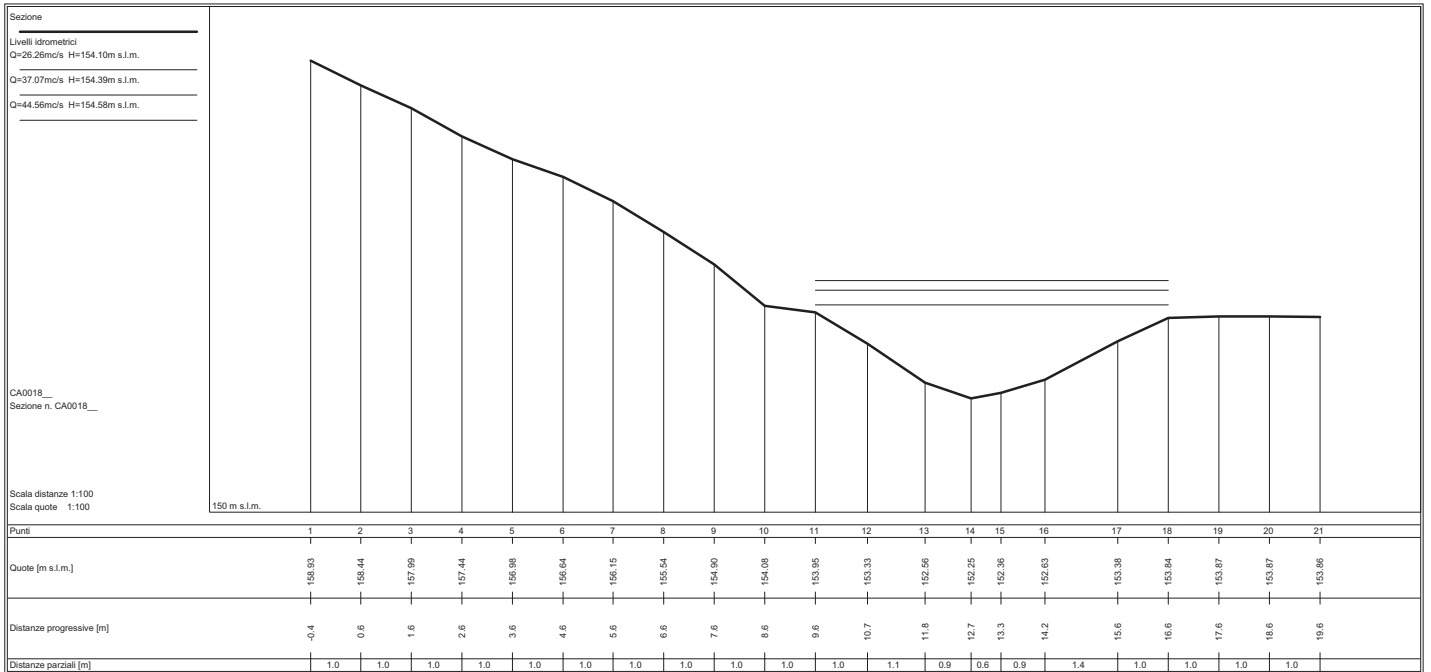
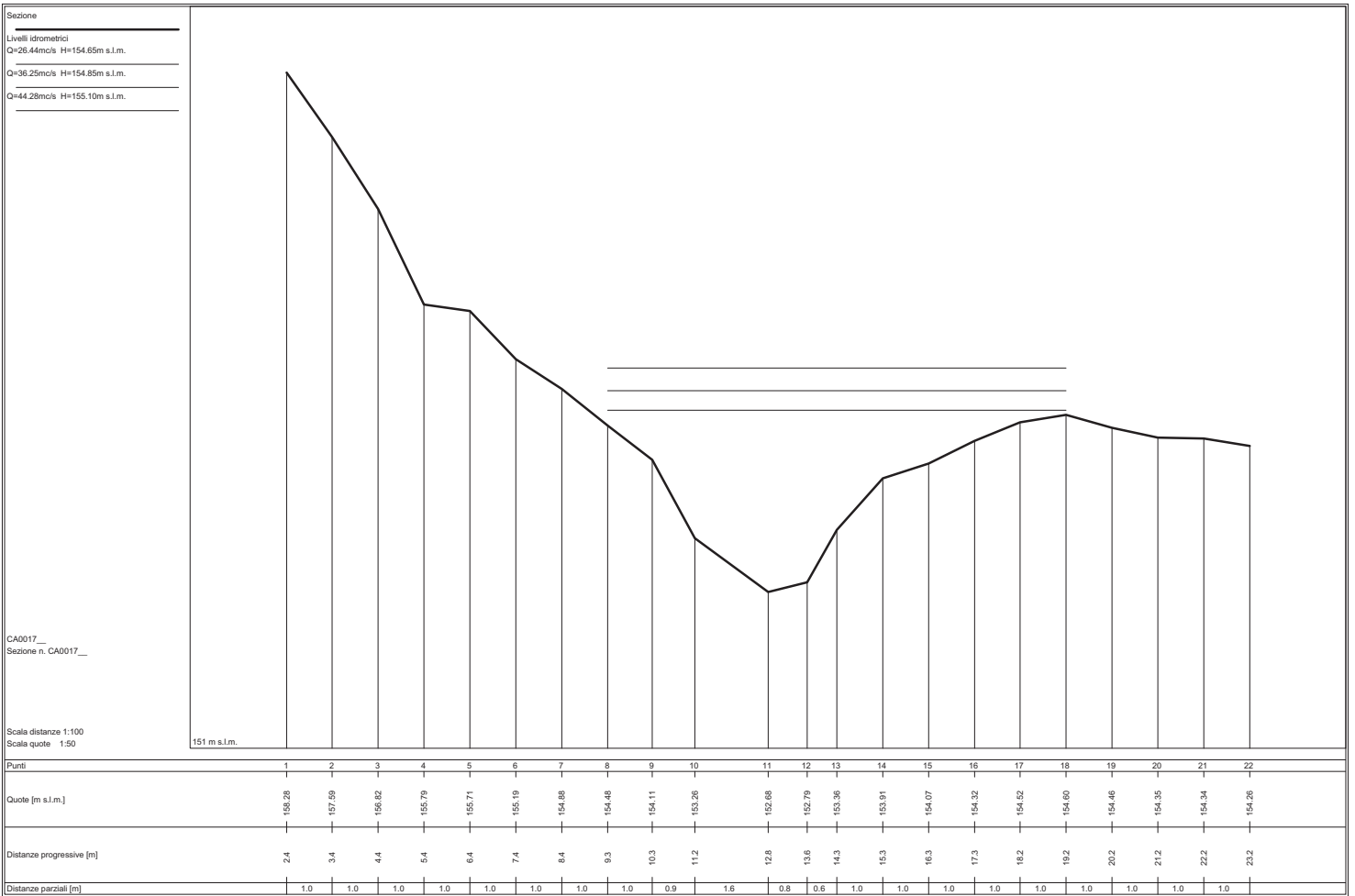


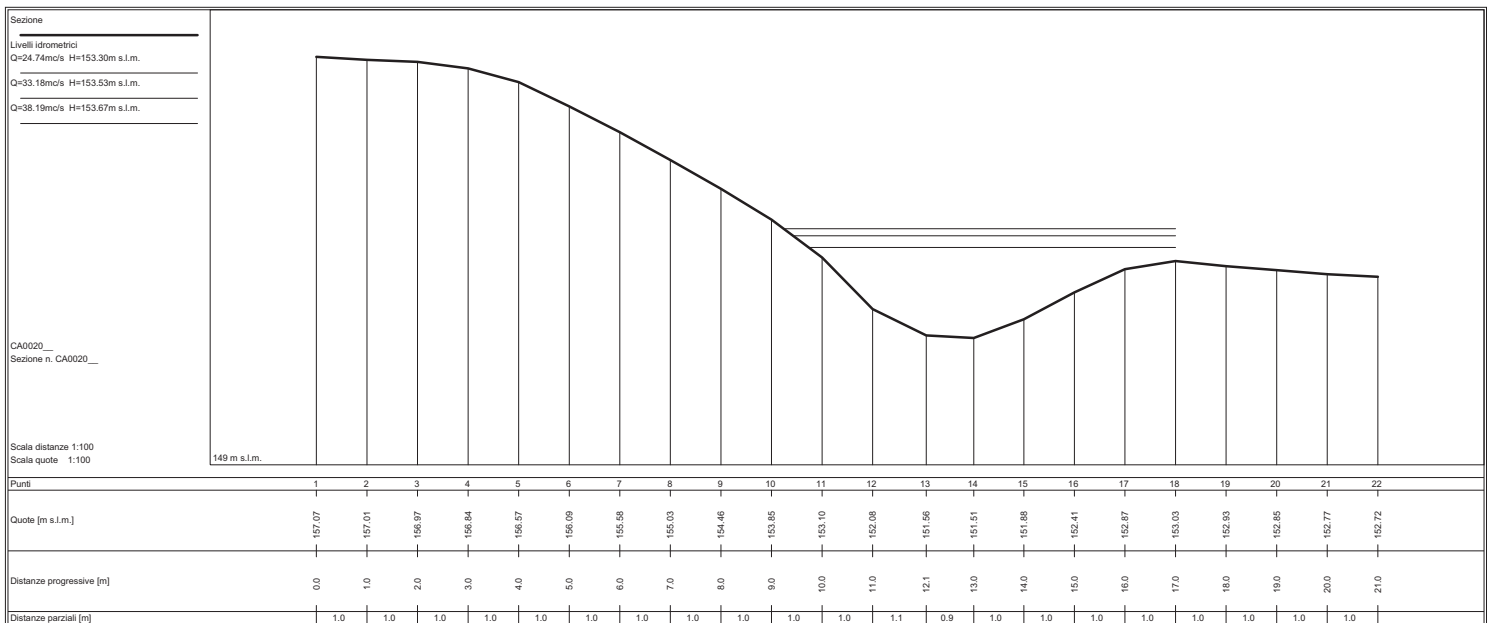
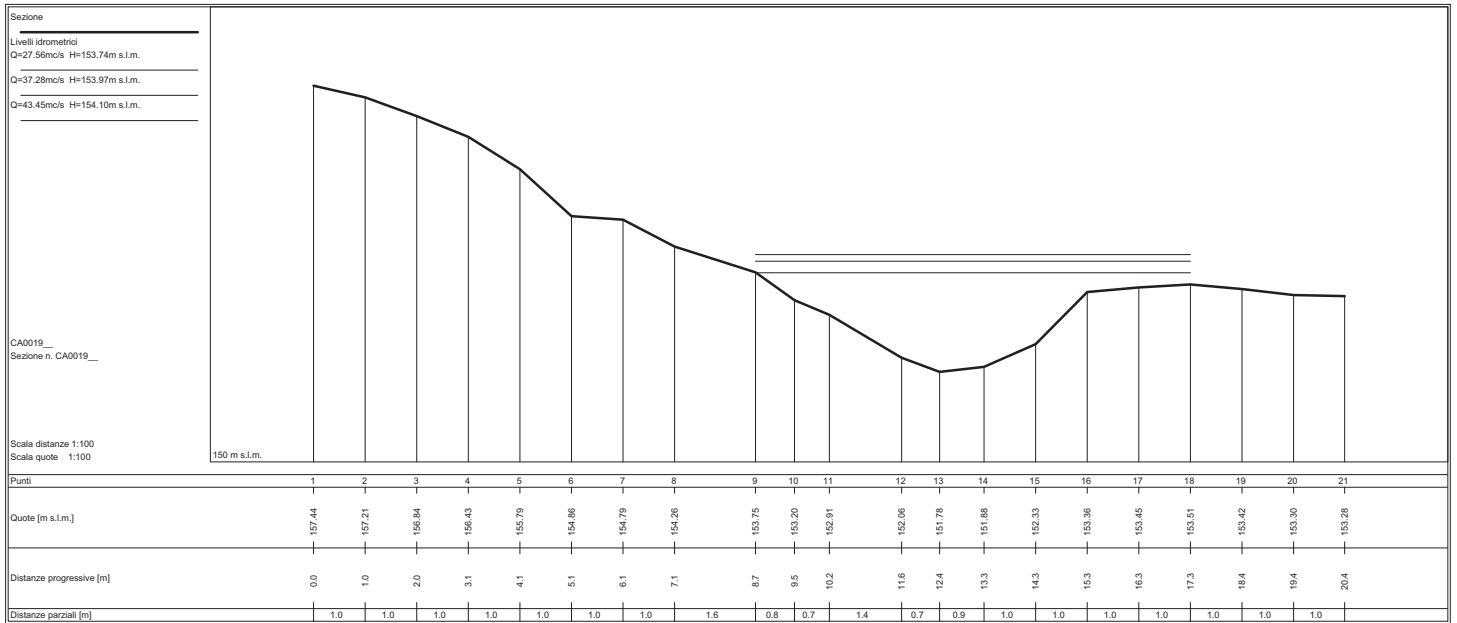


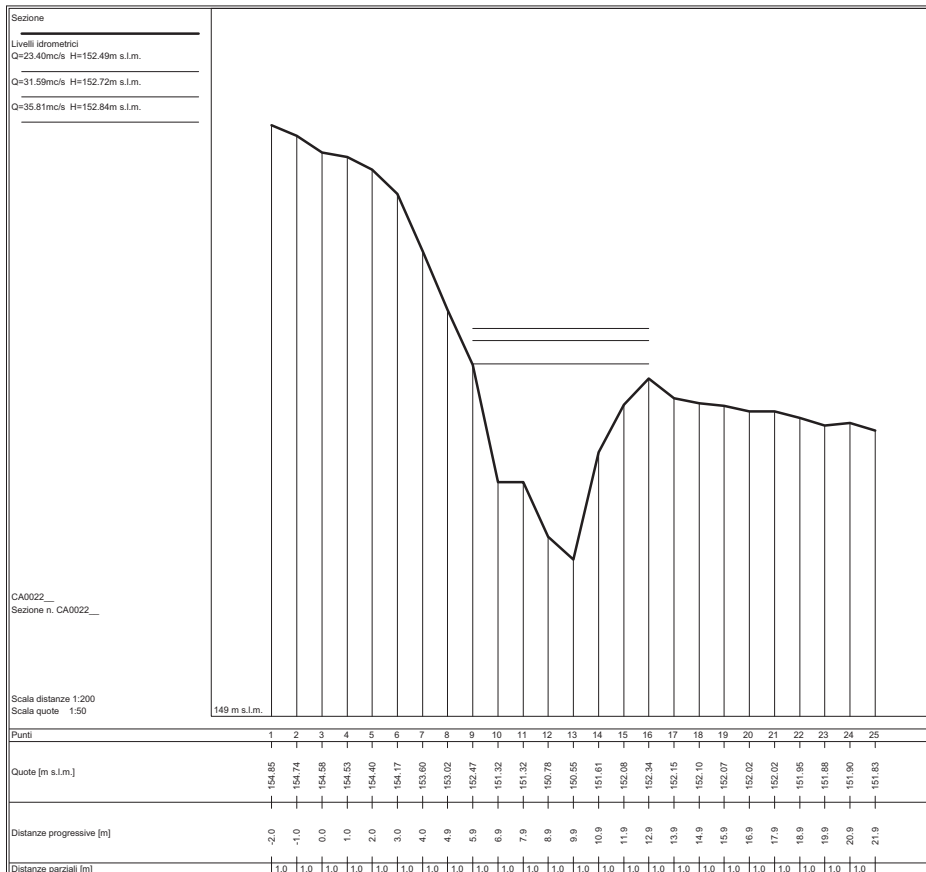
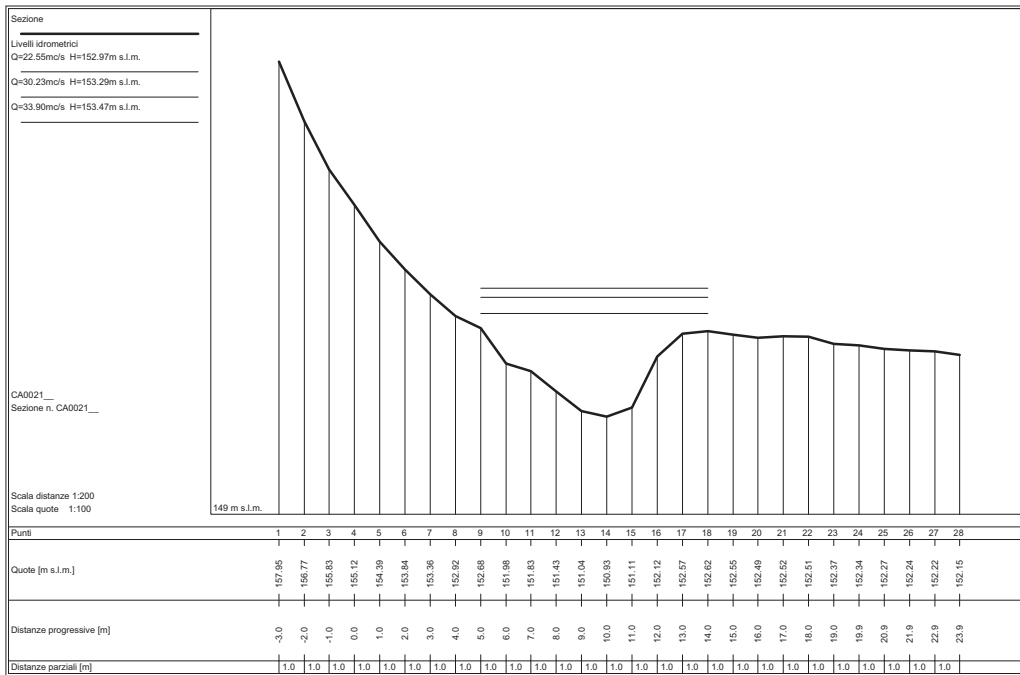


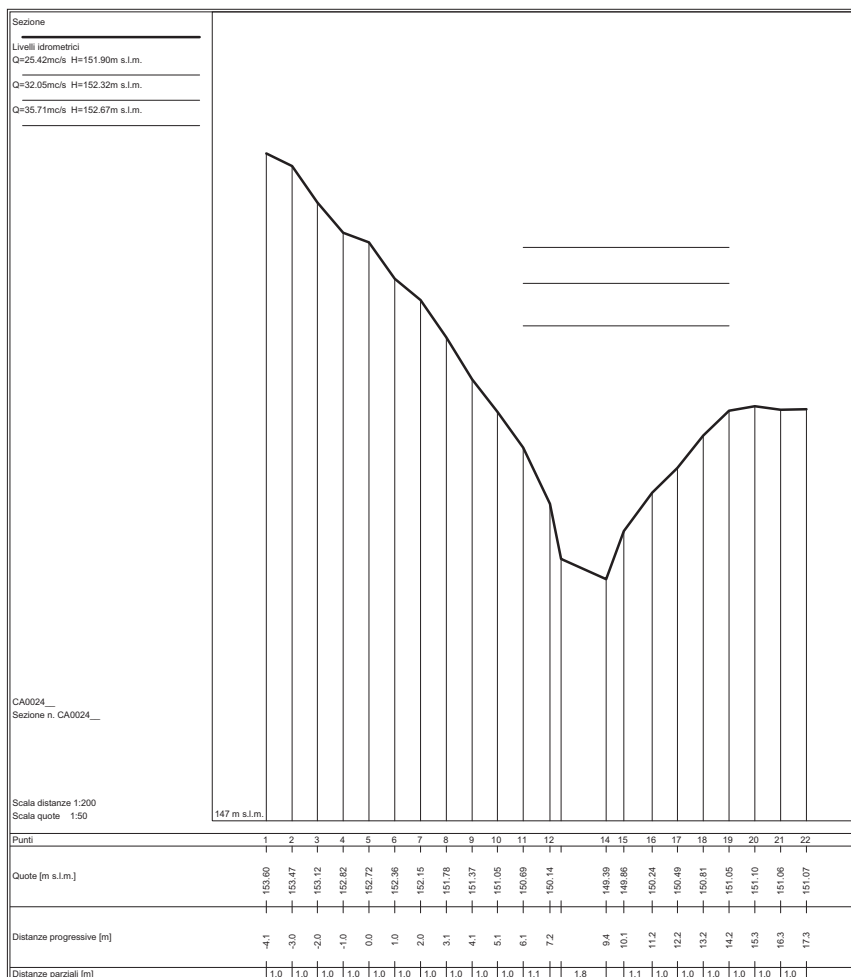
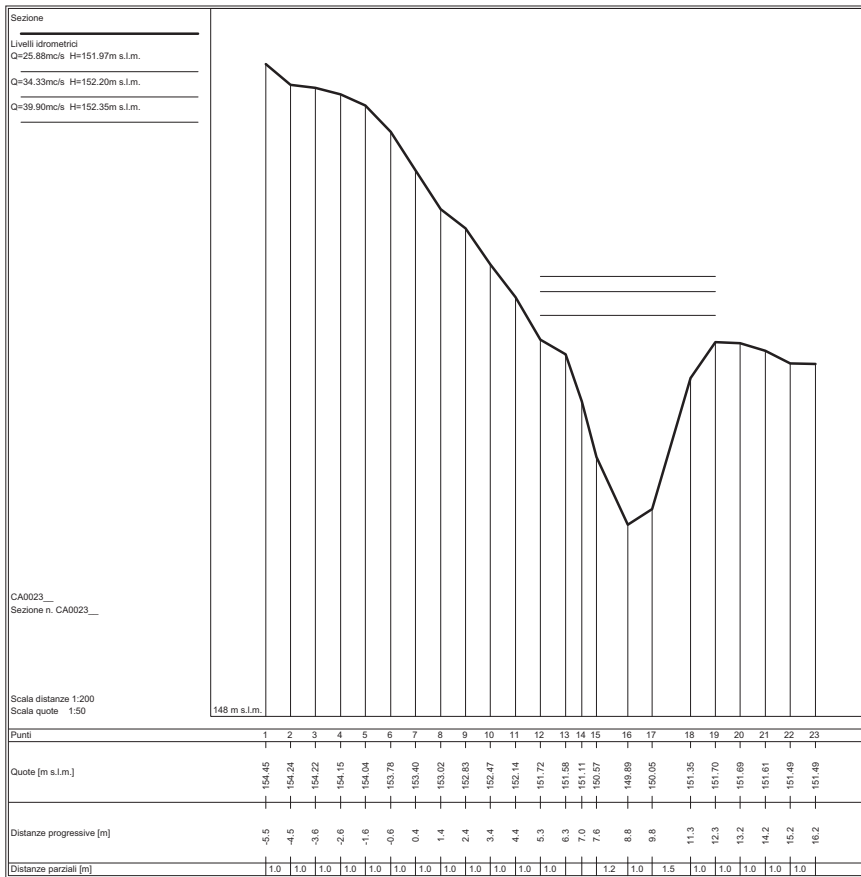


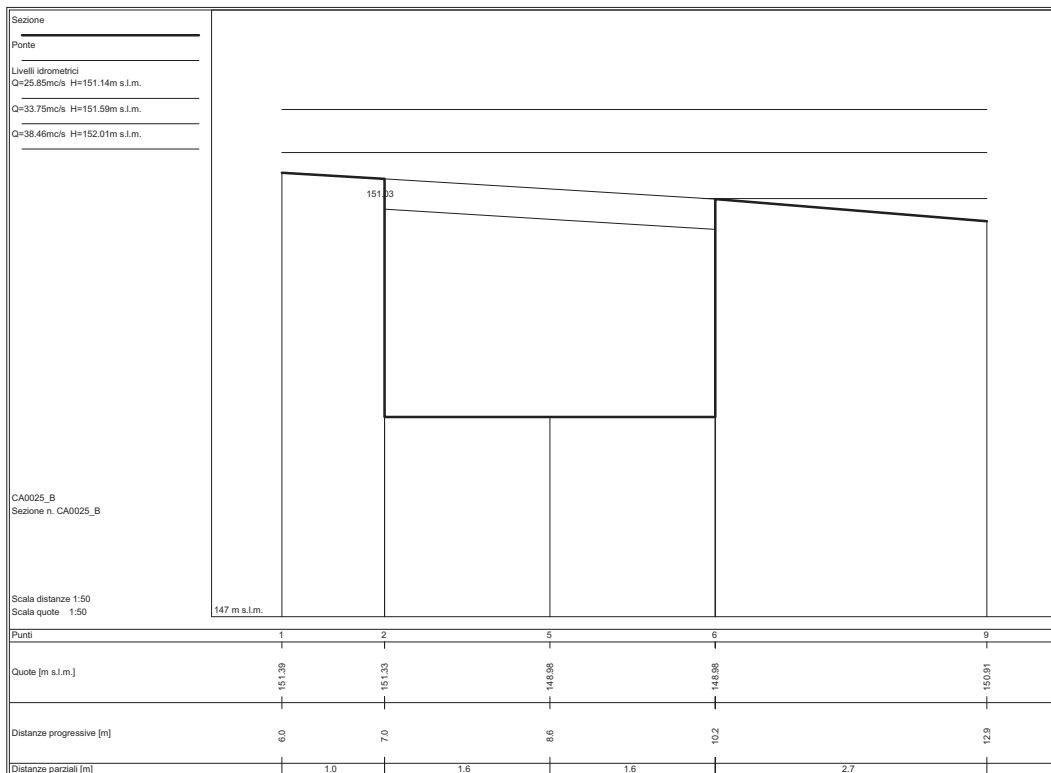
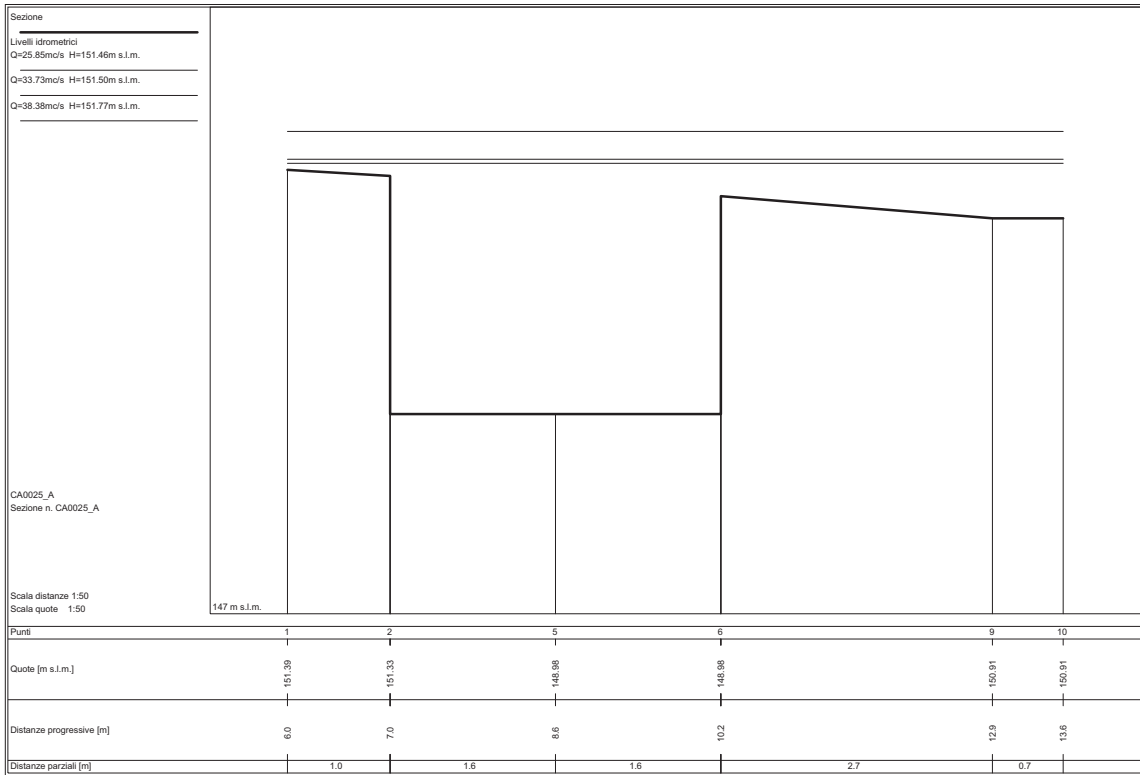


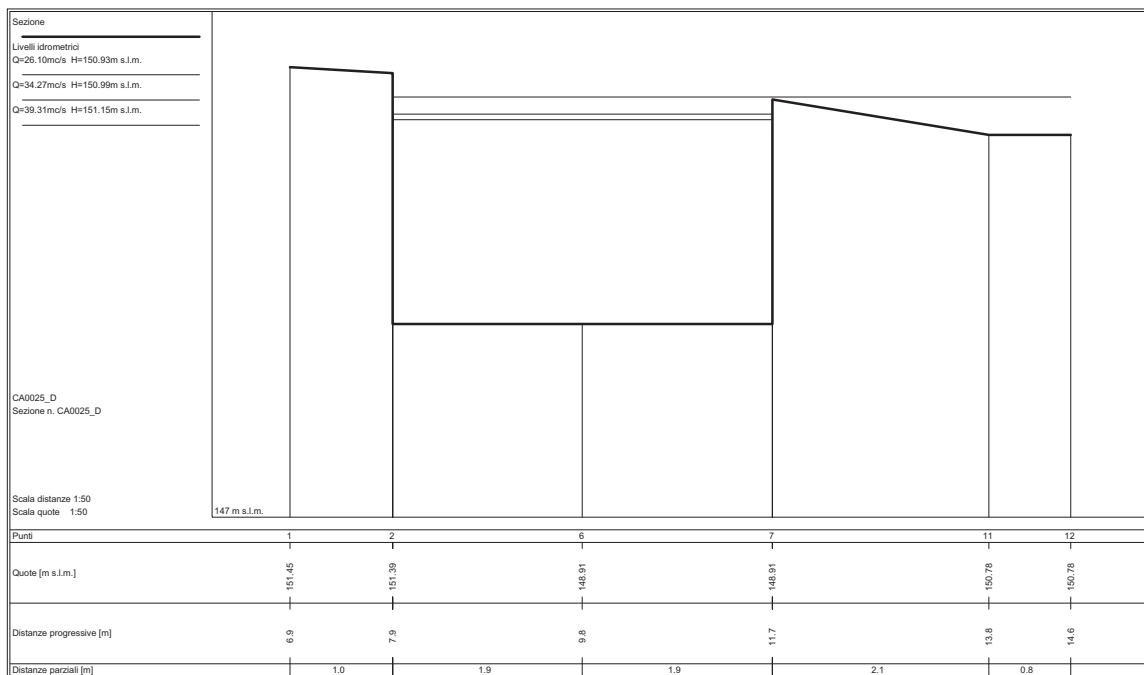
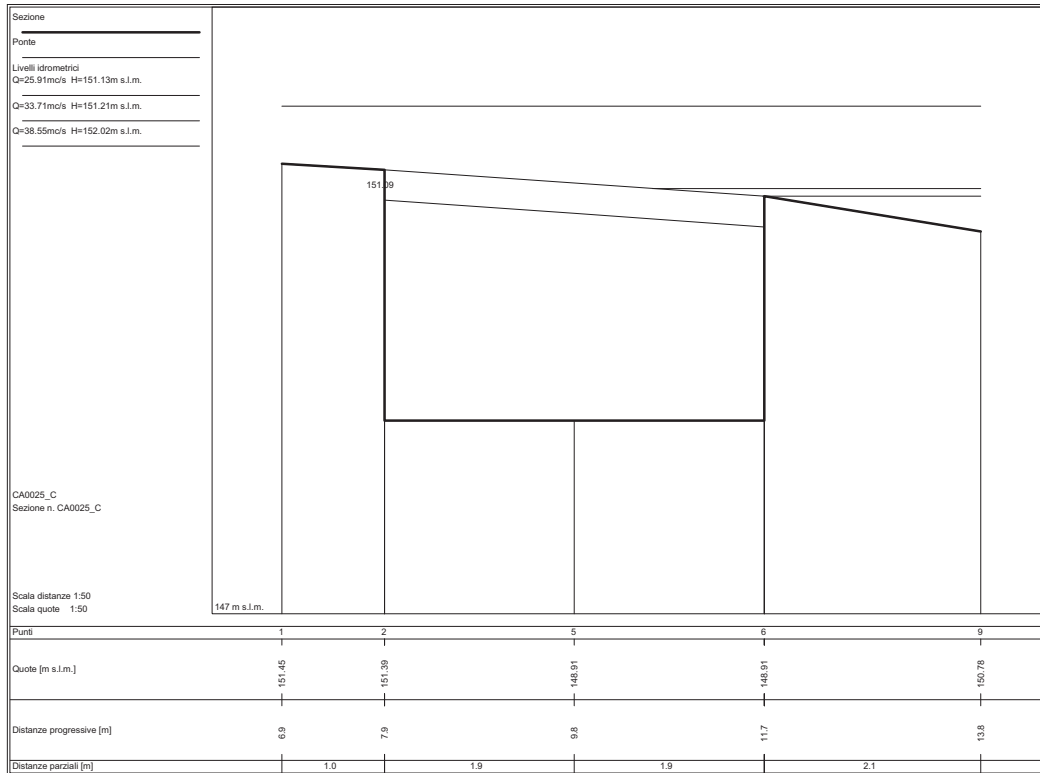


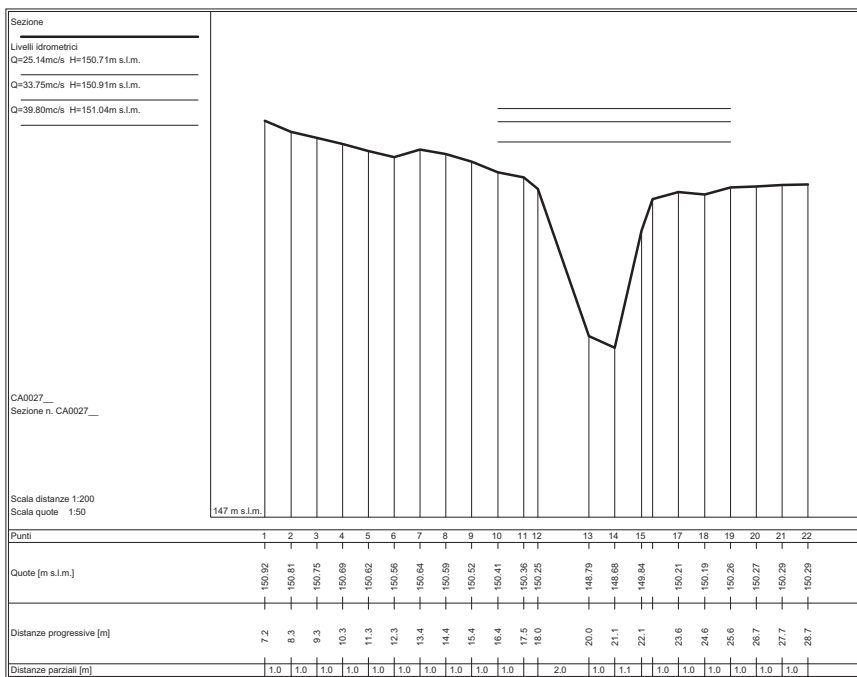
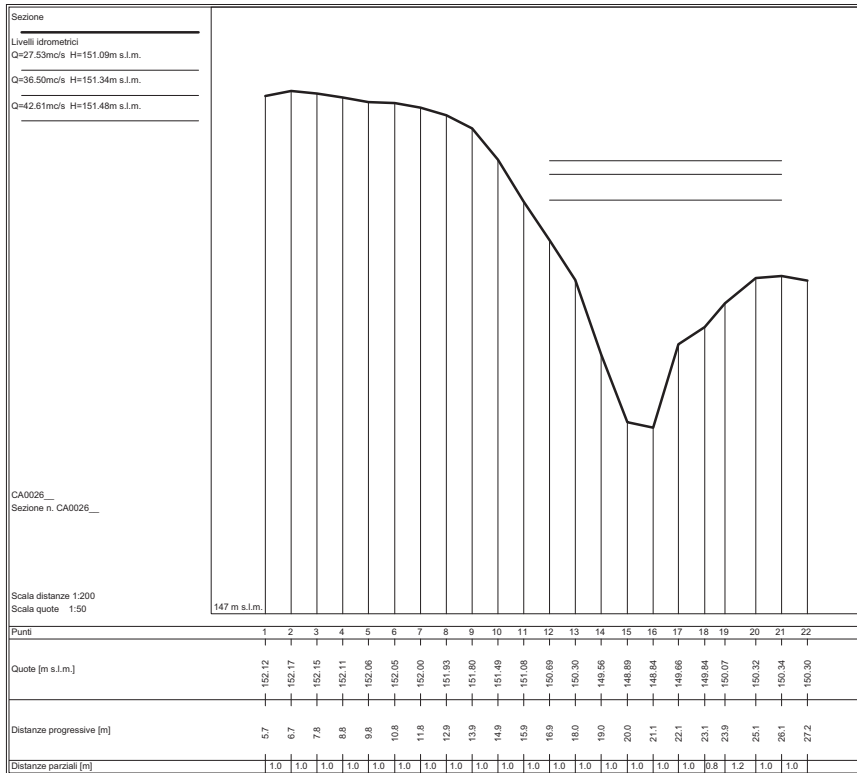


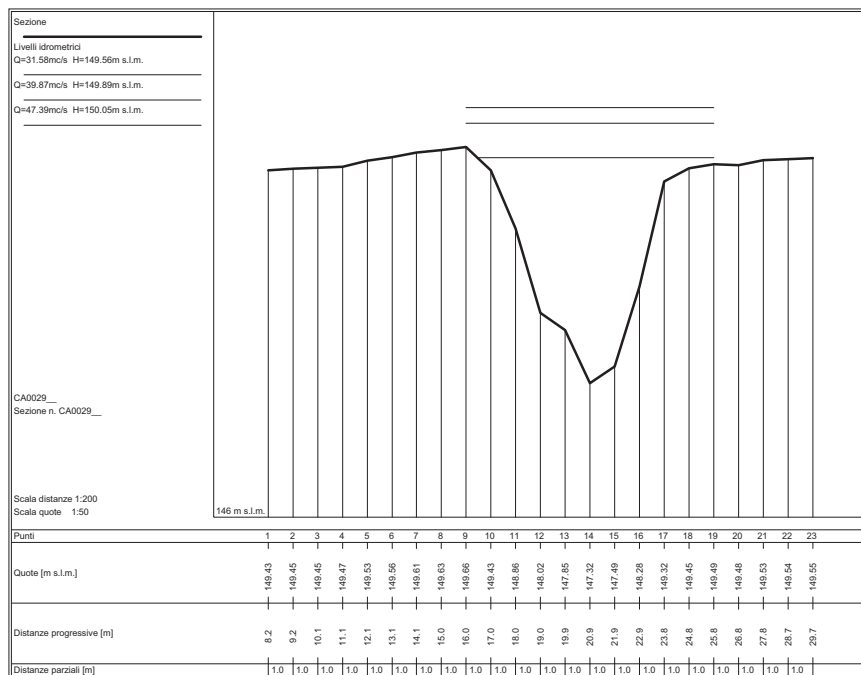
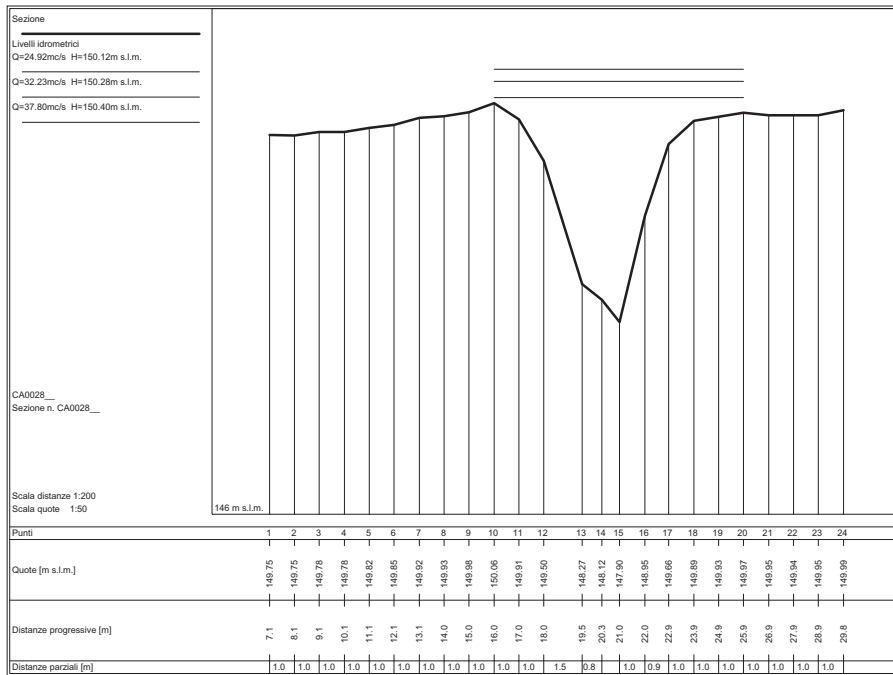


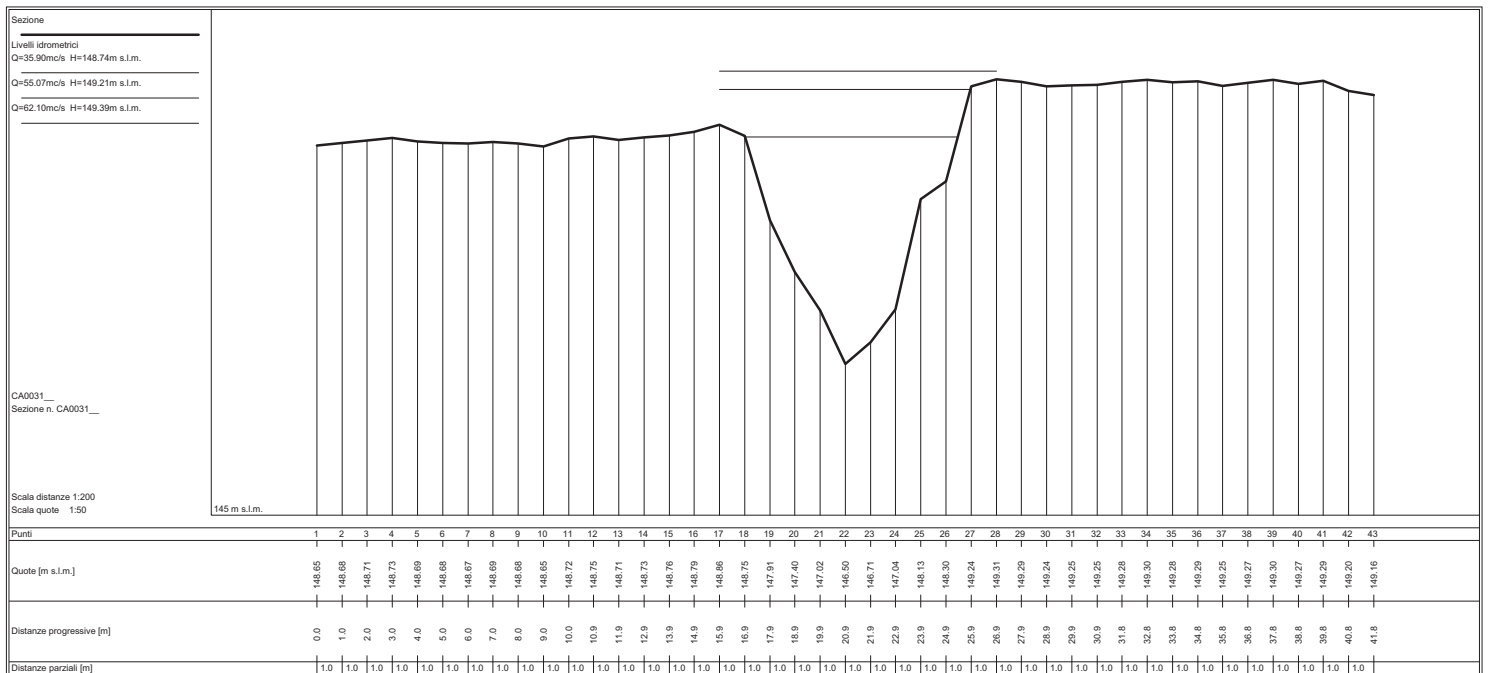
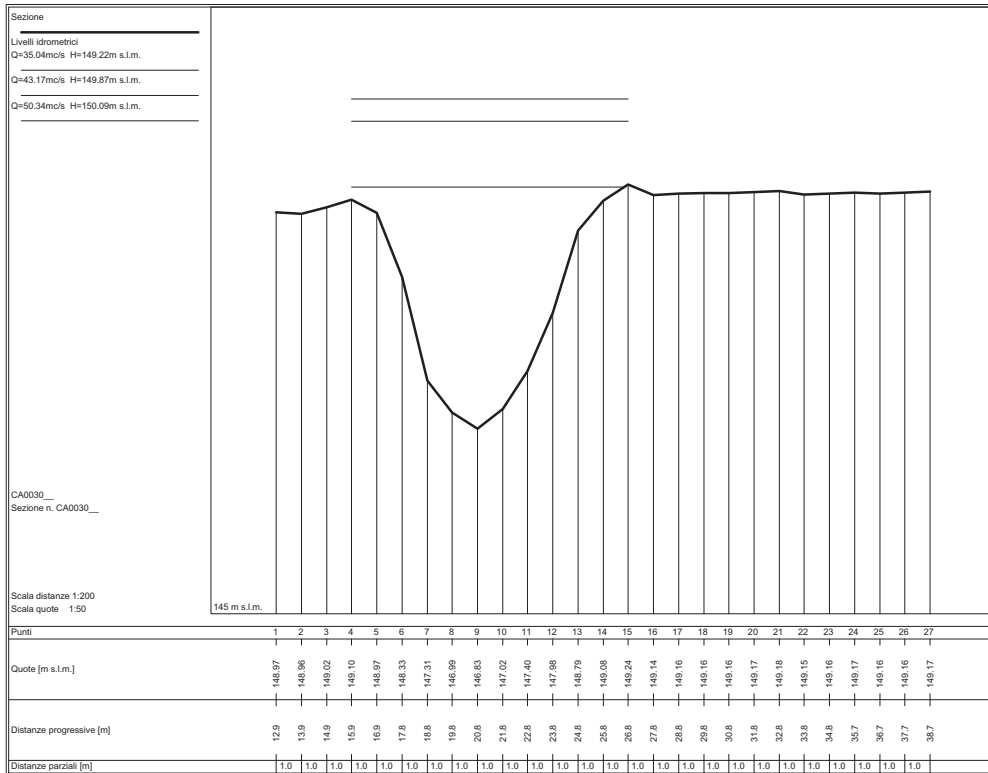






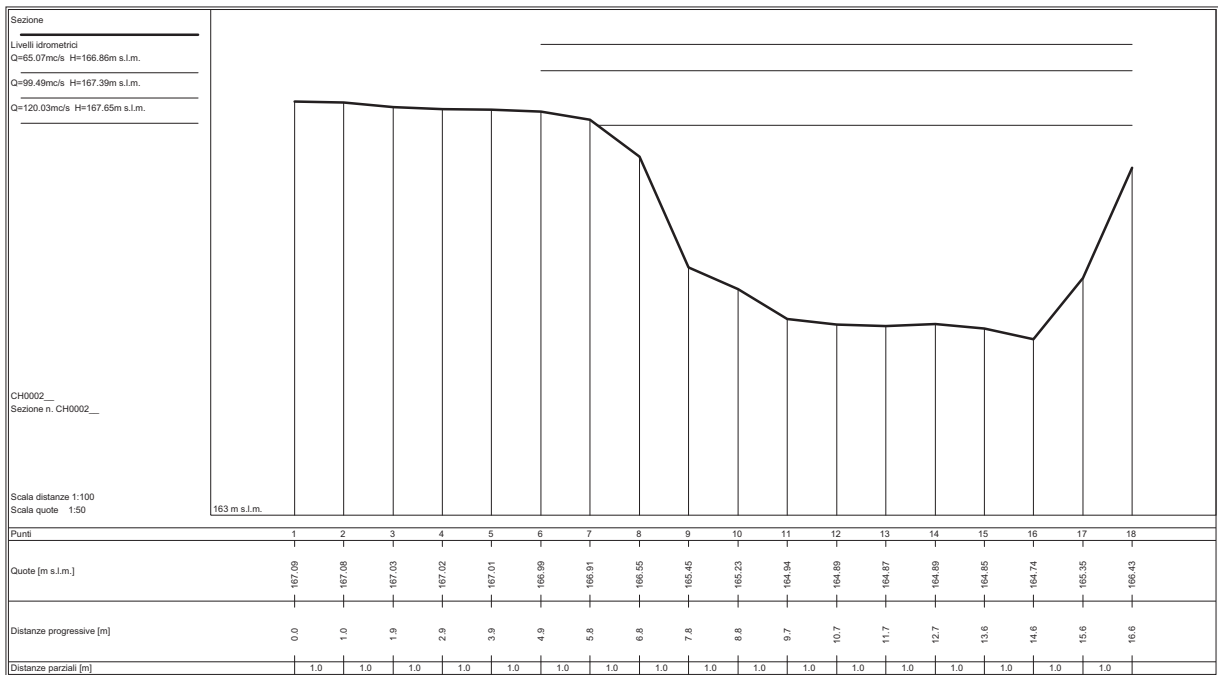
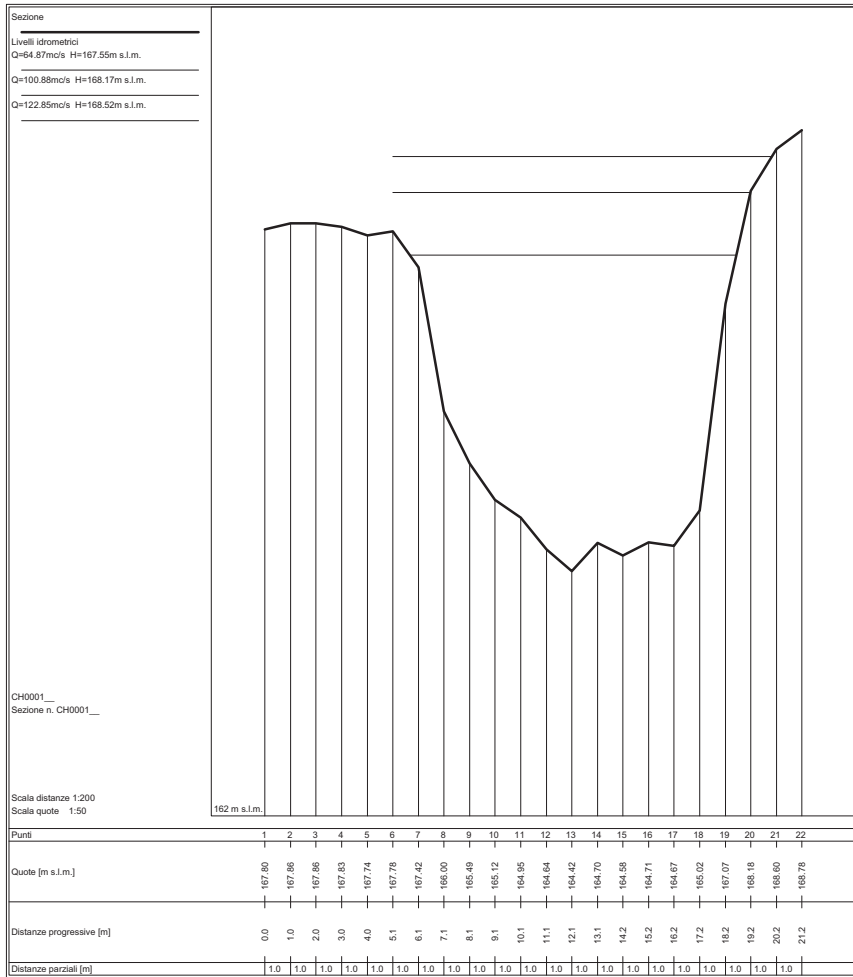


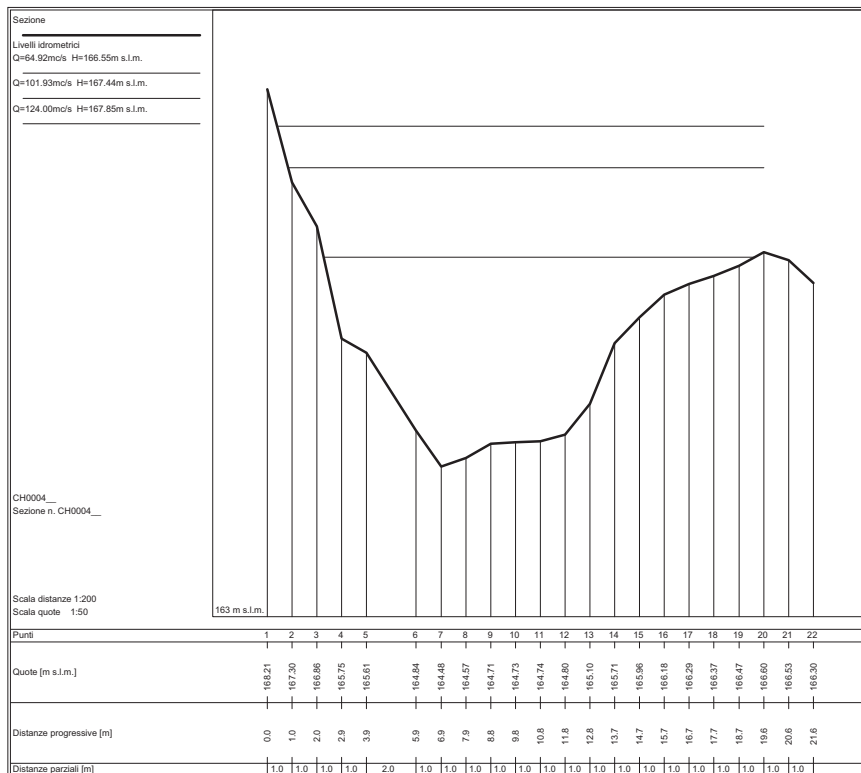
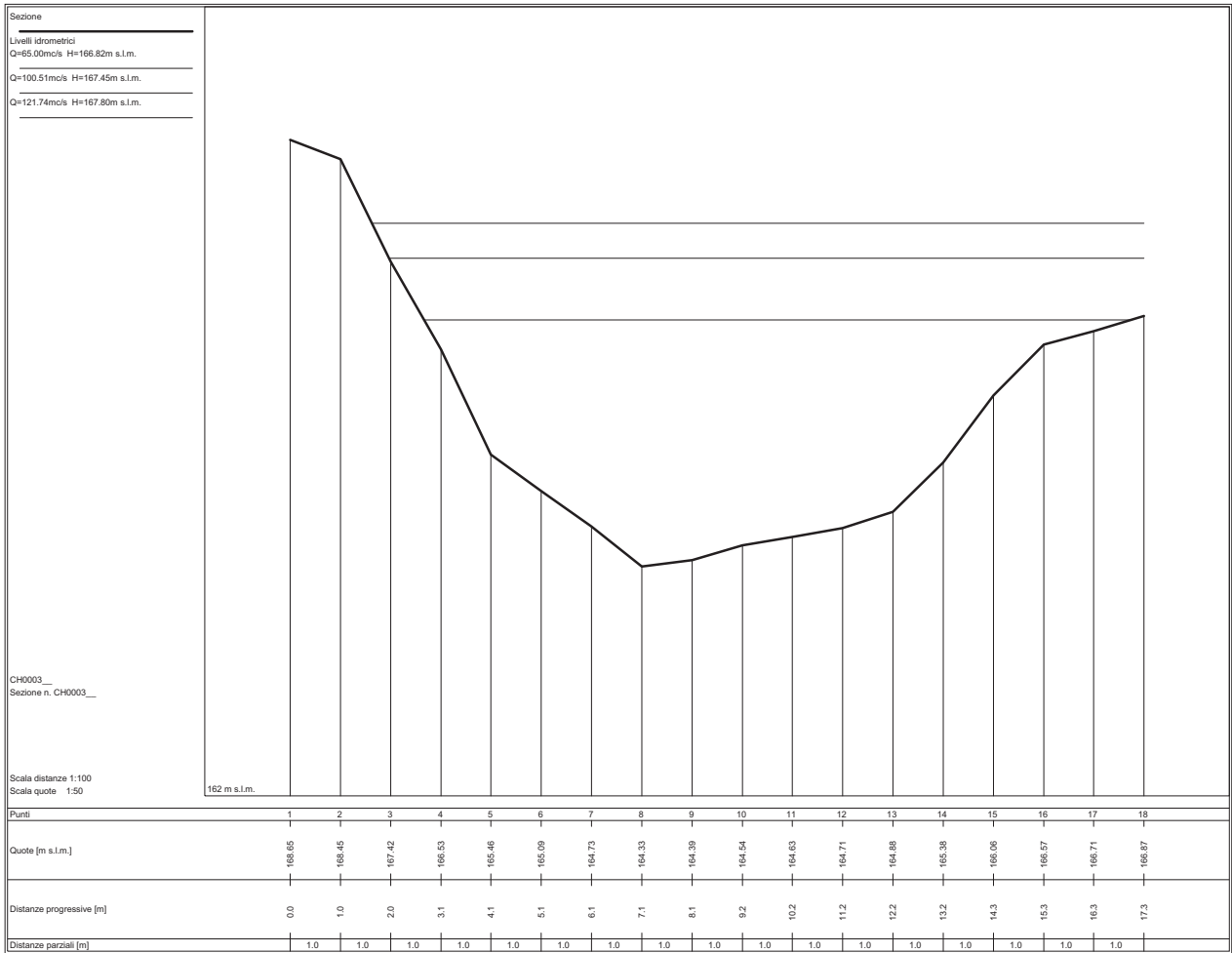


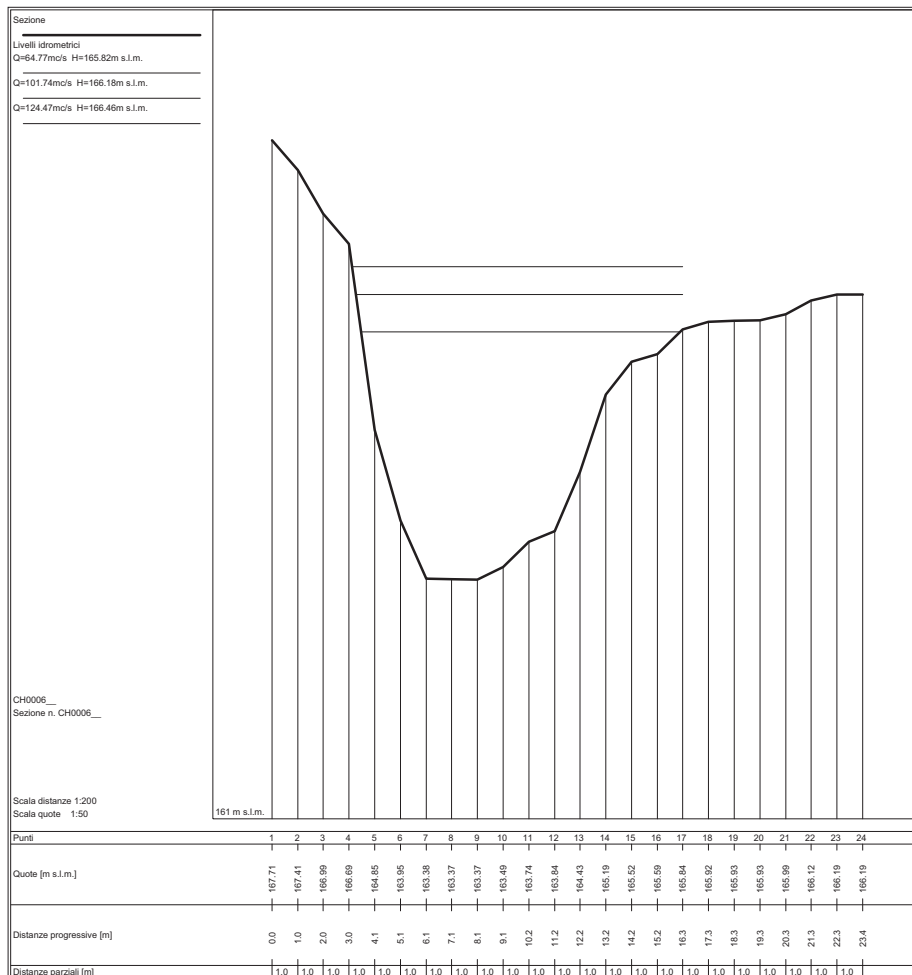
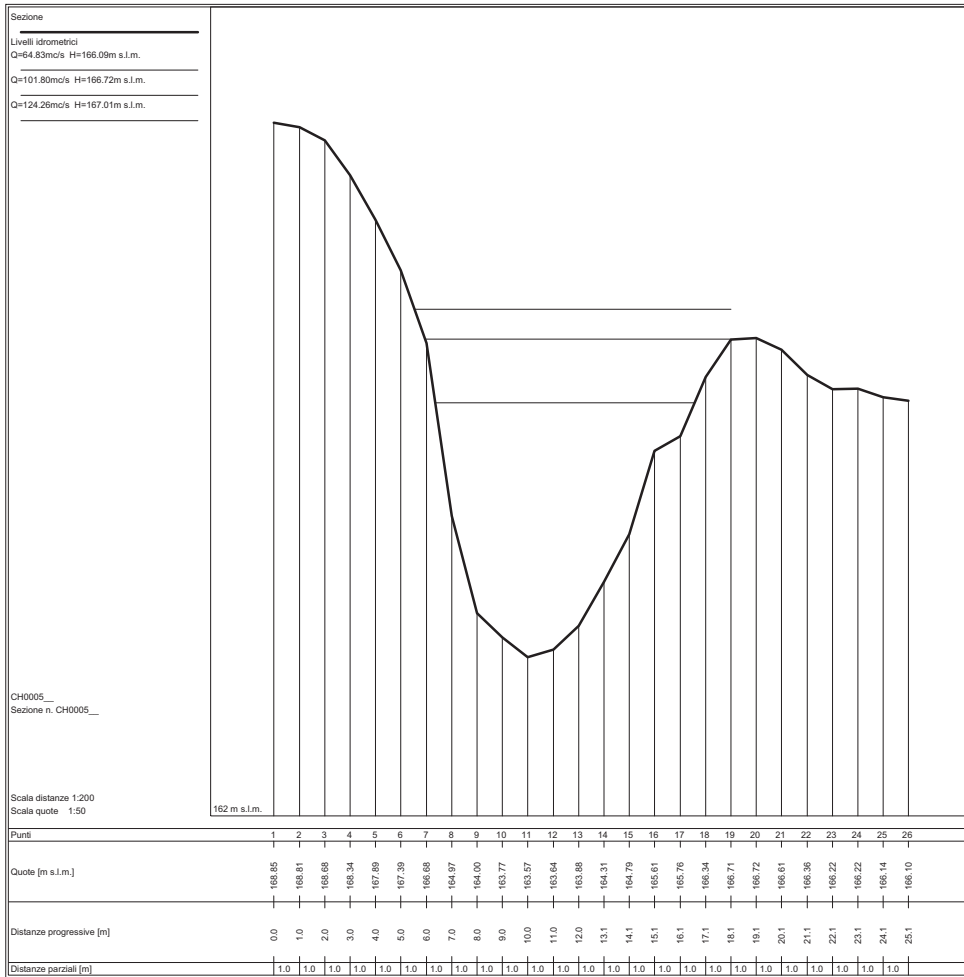


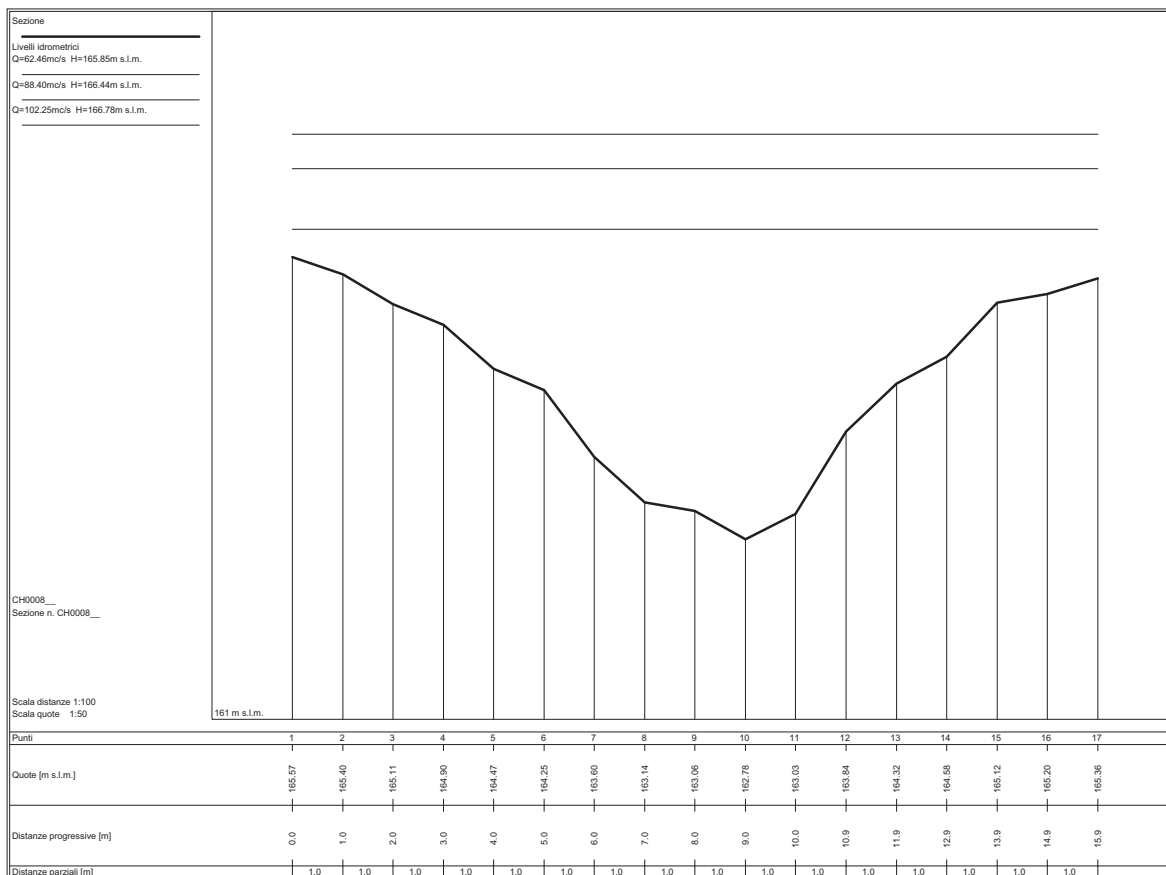
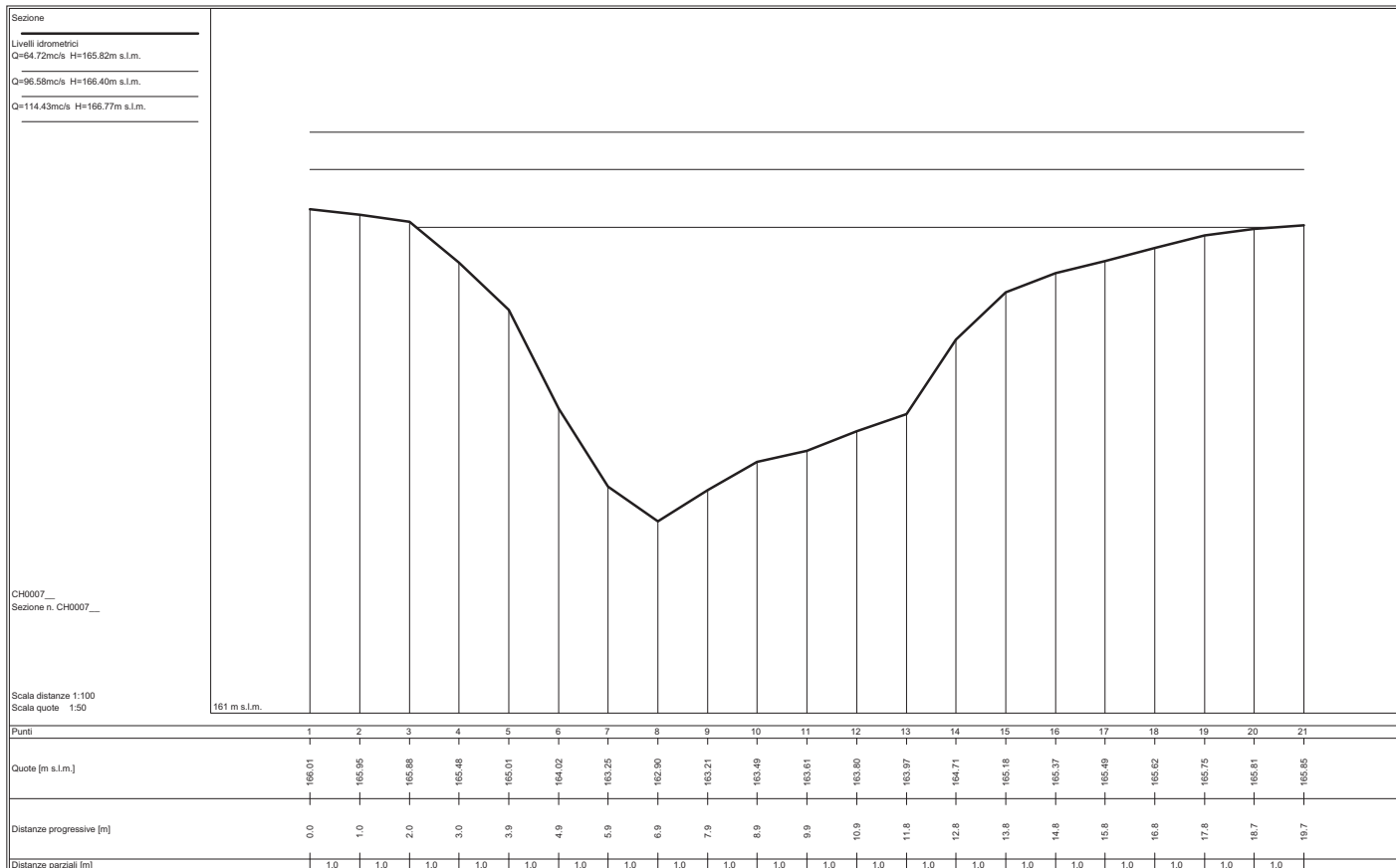
STATO ATTUALE

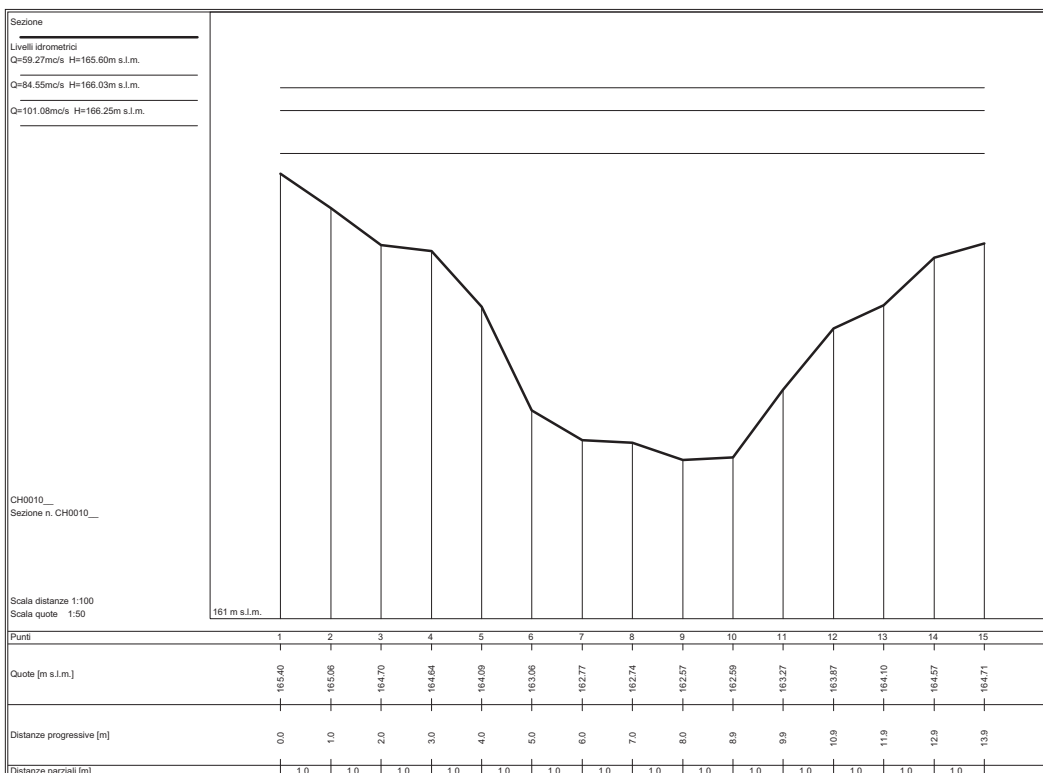
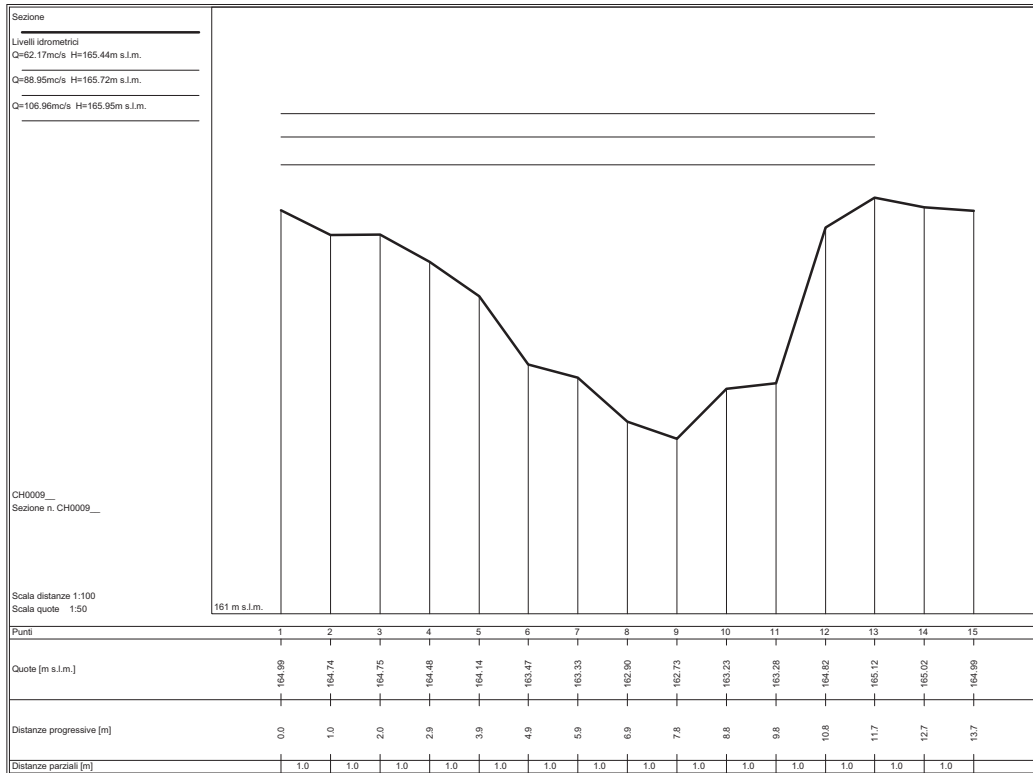
Sezioni fluviali 05 - RICCHI – Chiesimone_01

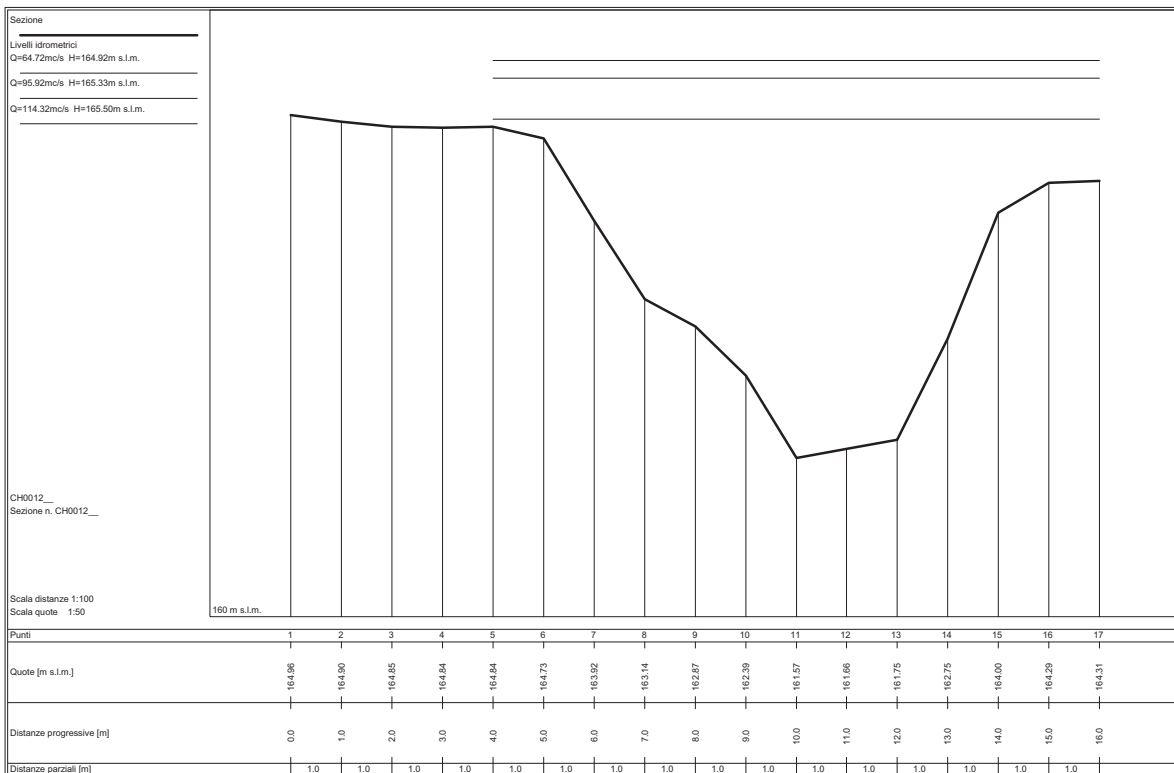
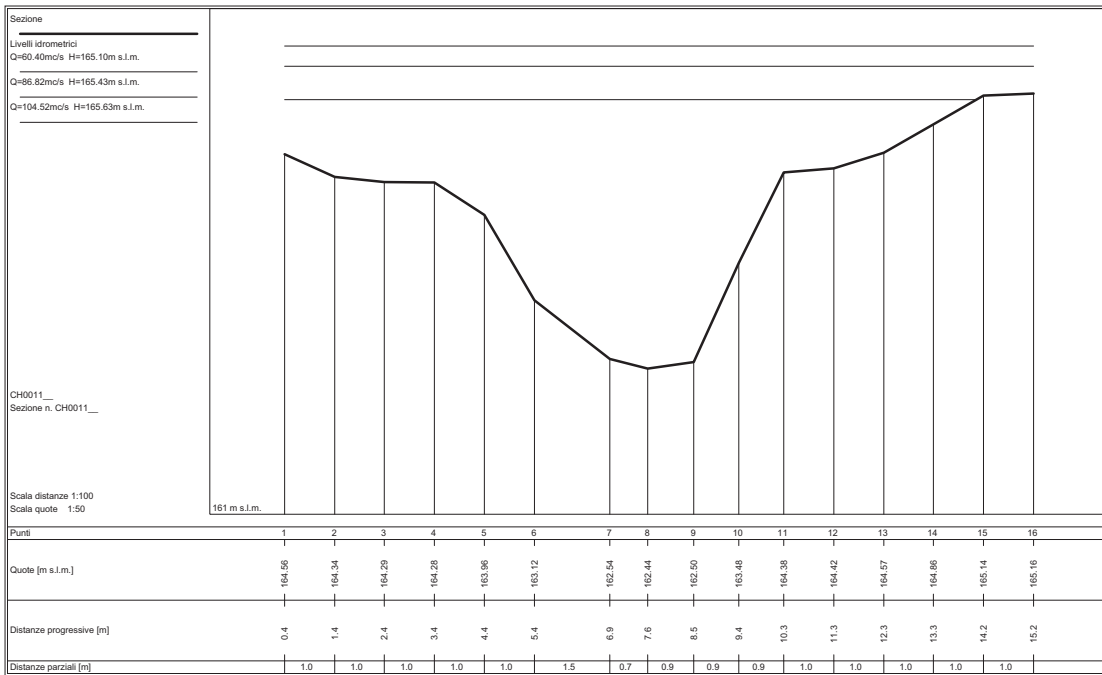


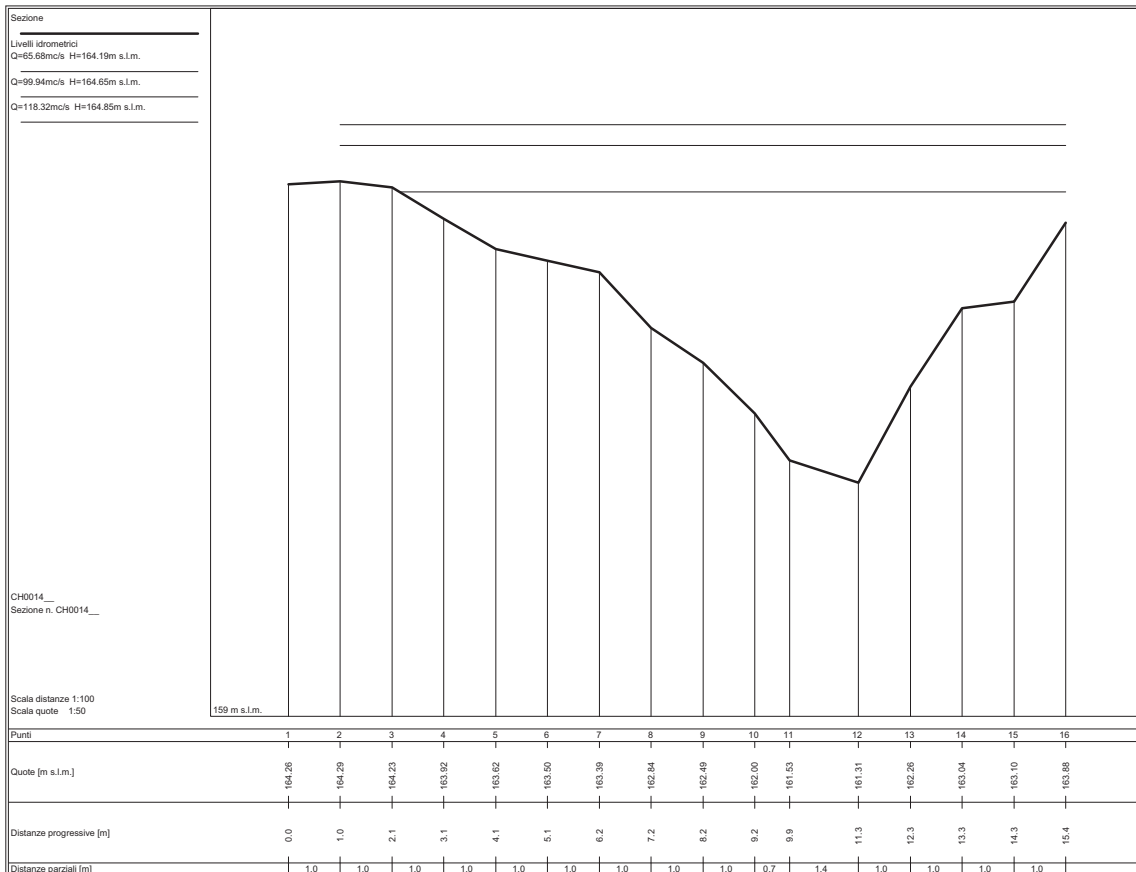
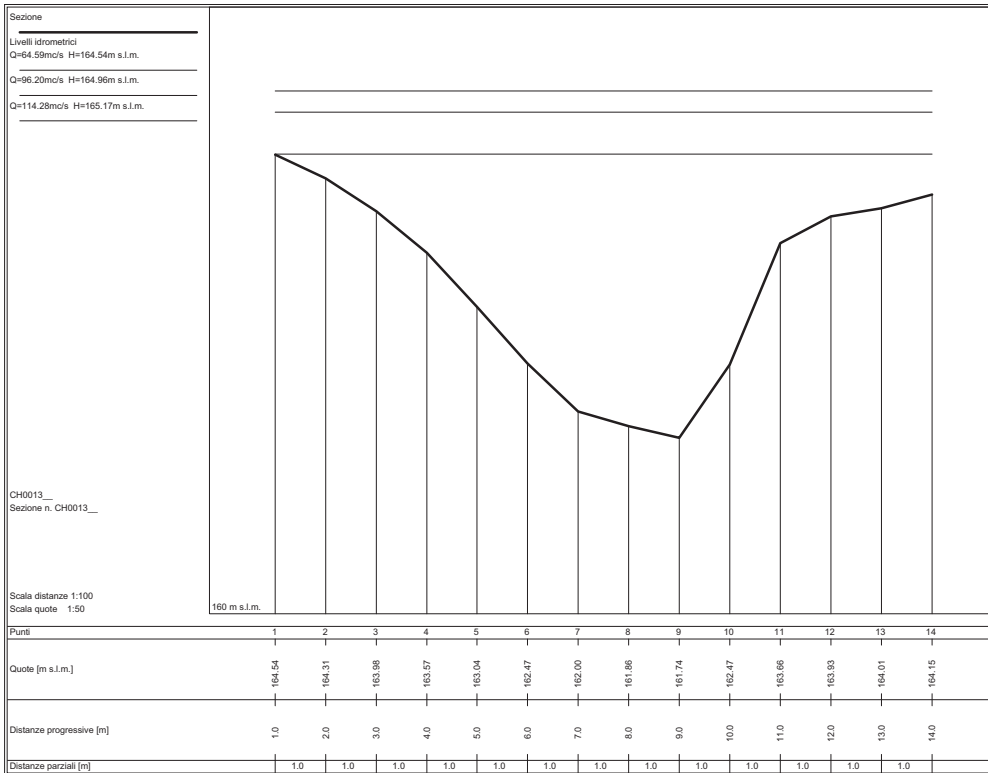


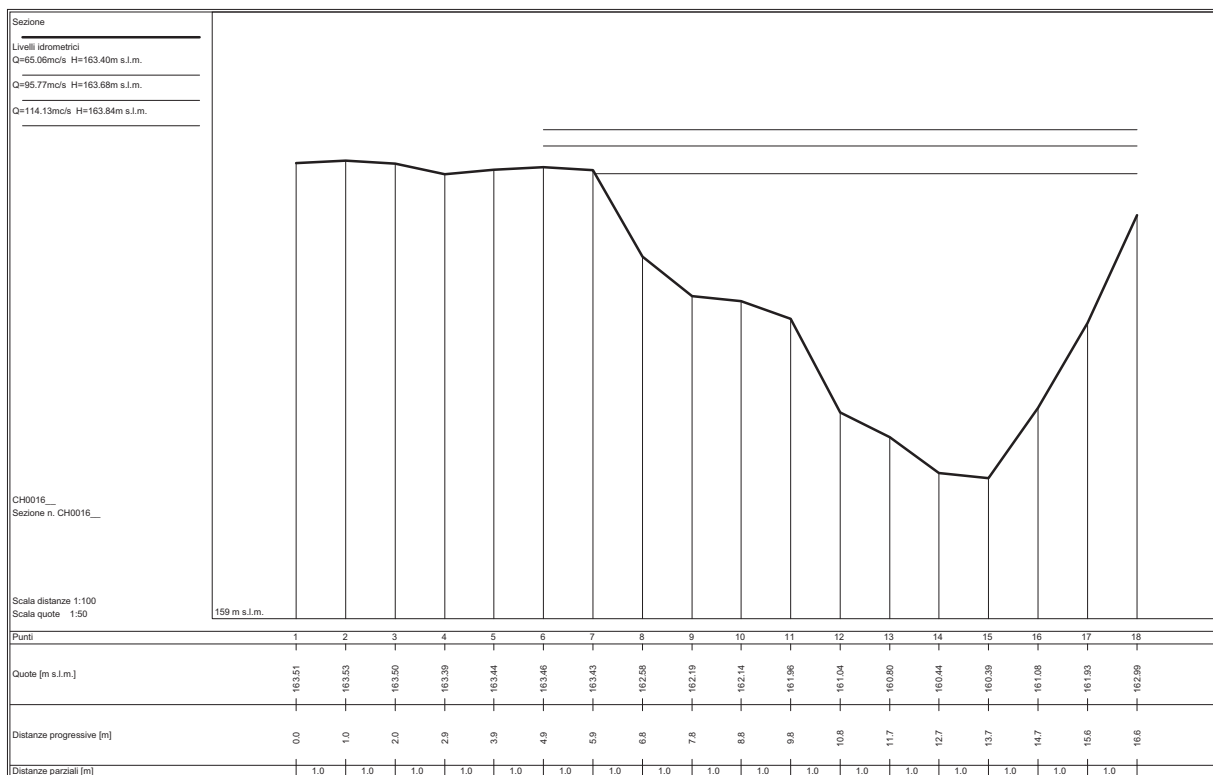
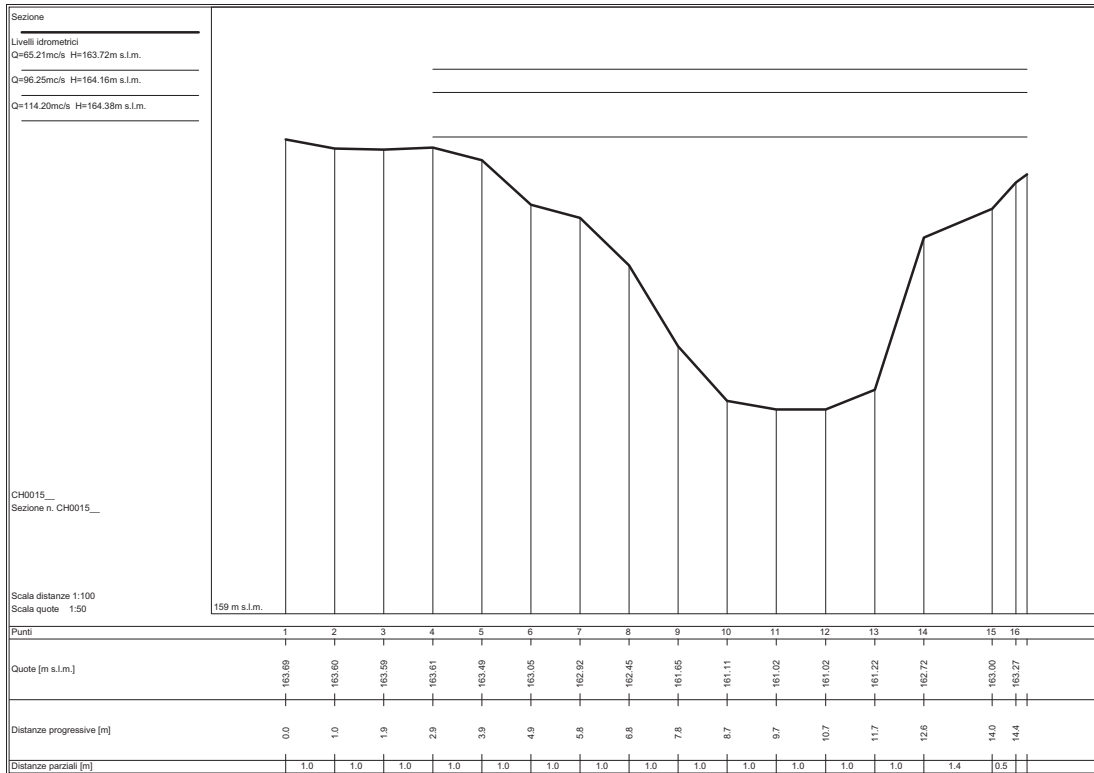


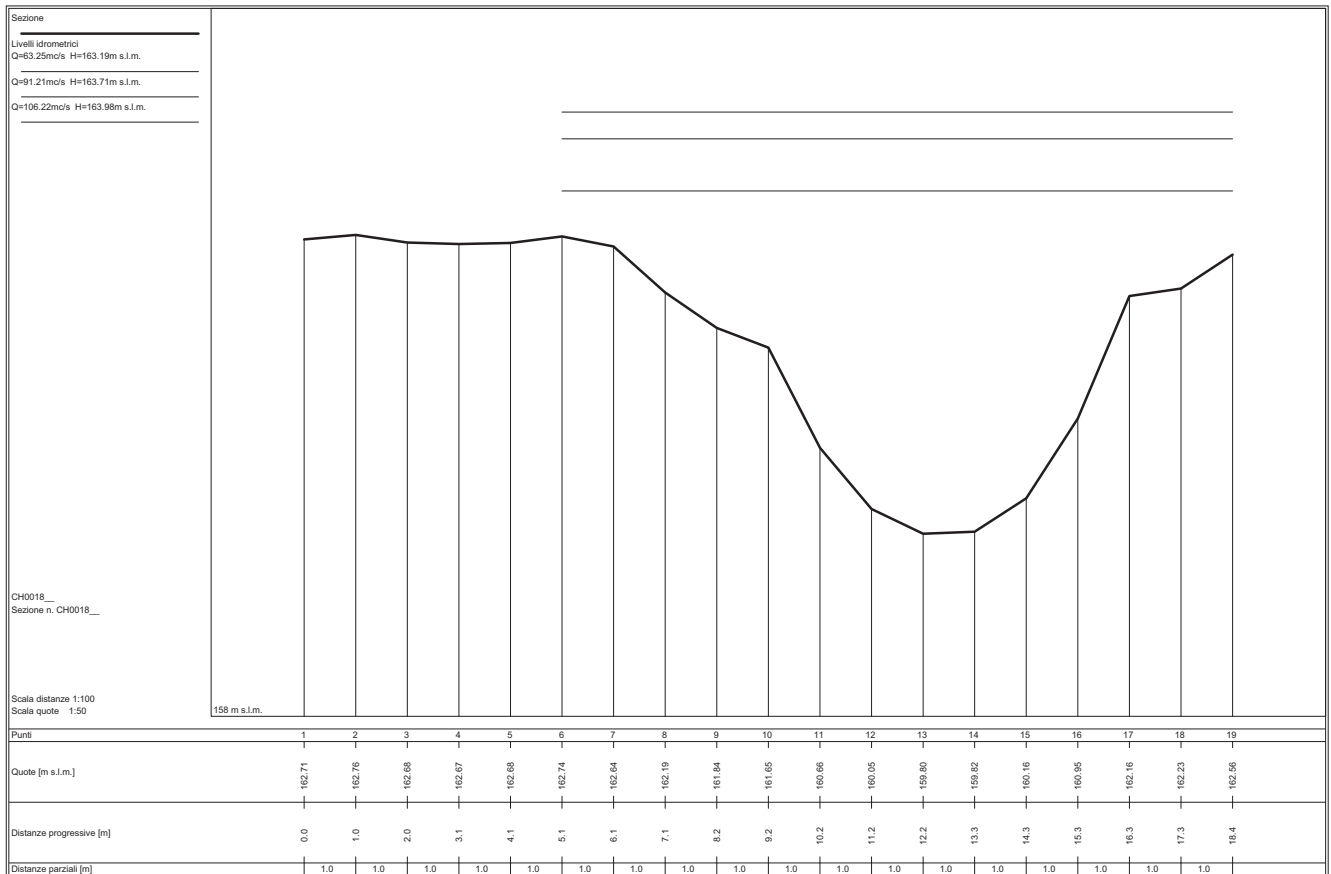
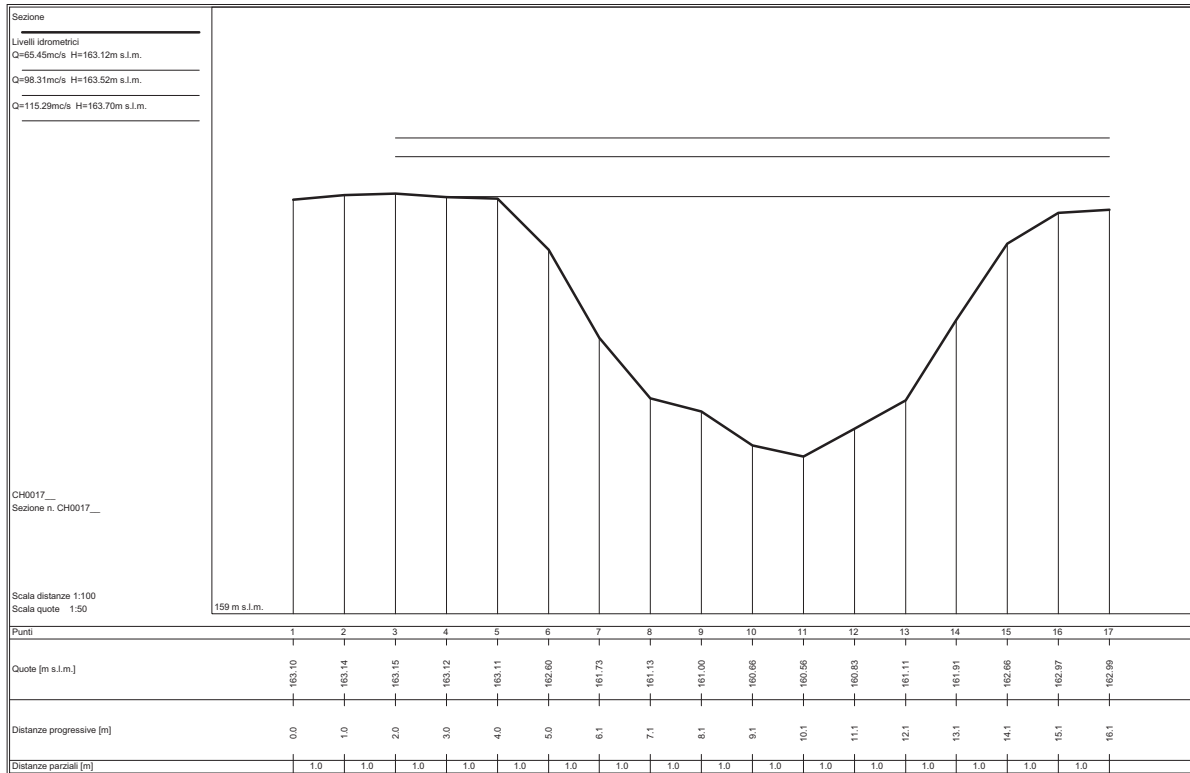


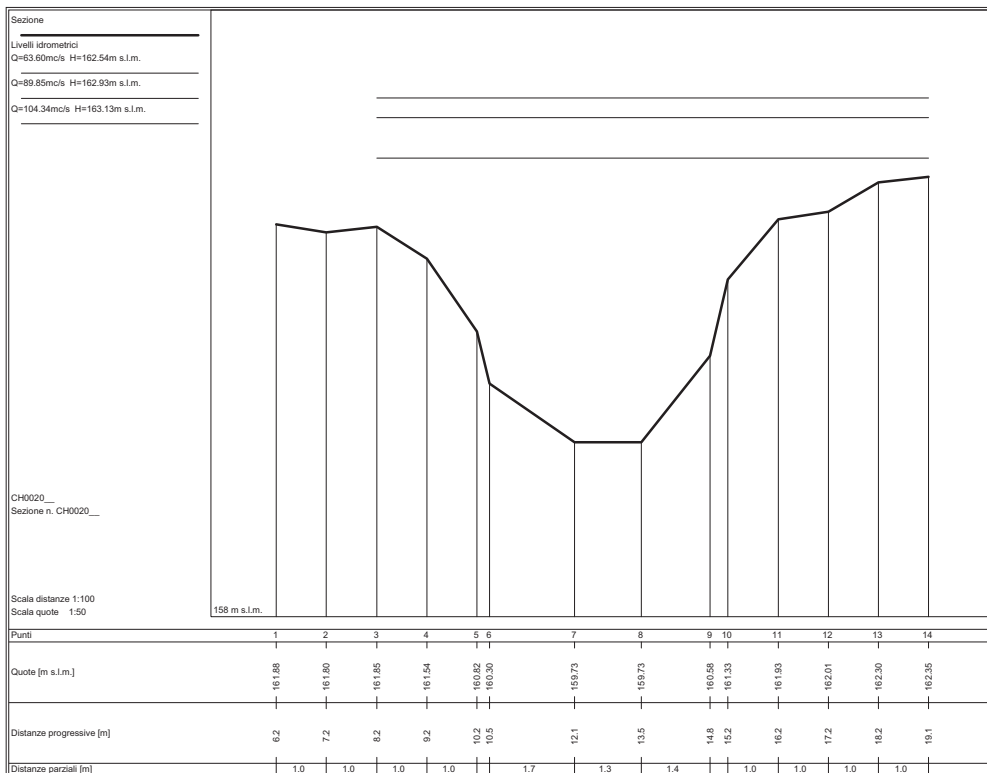
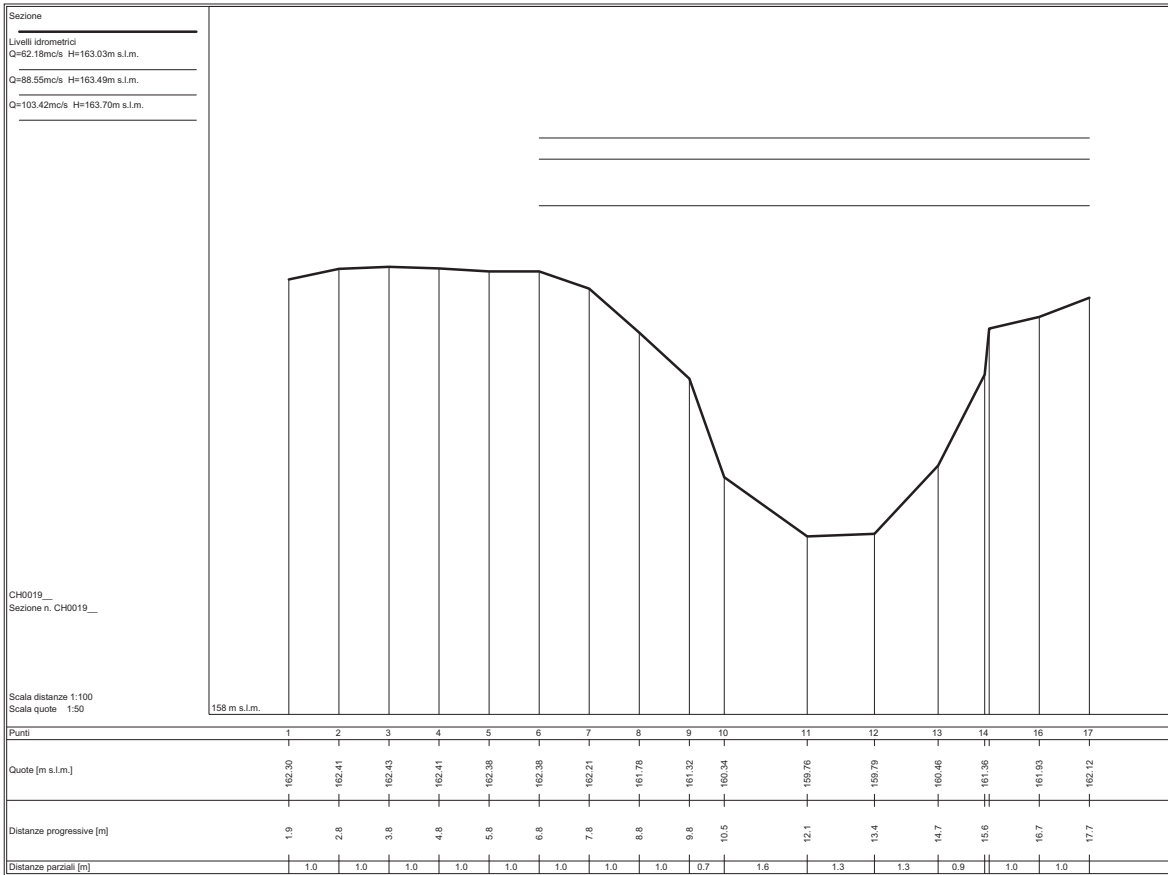


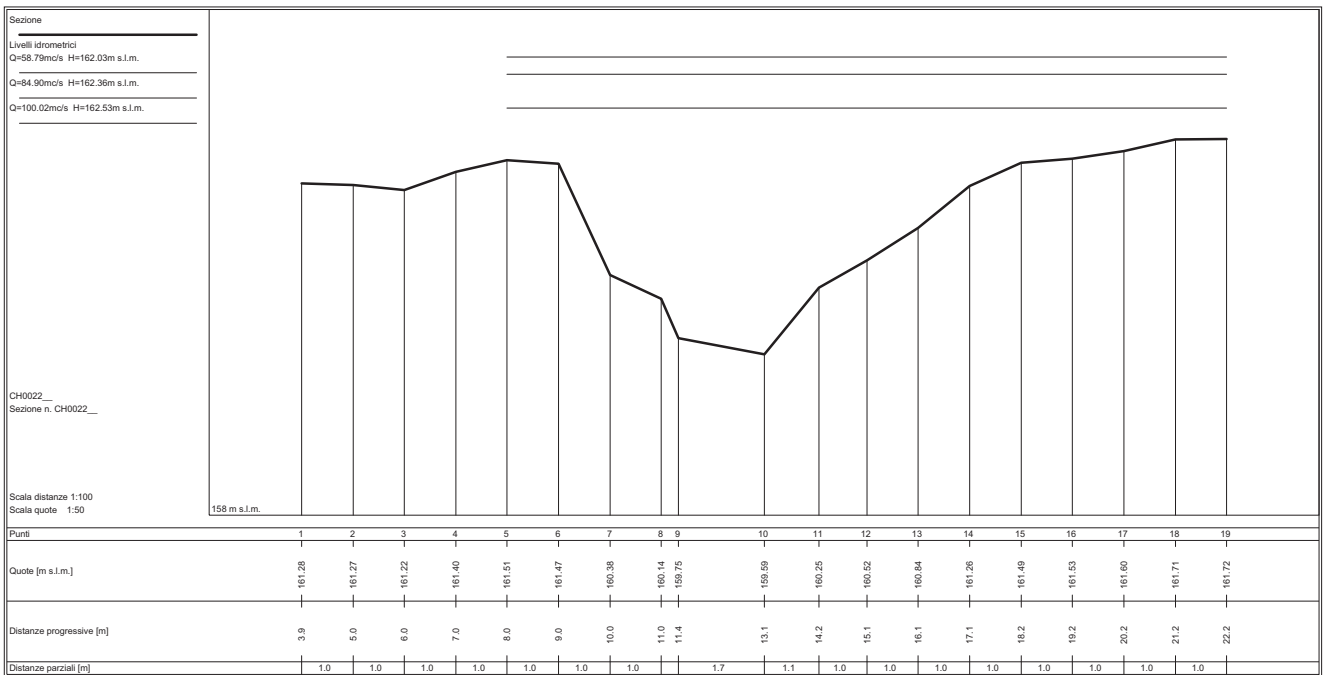
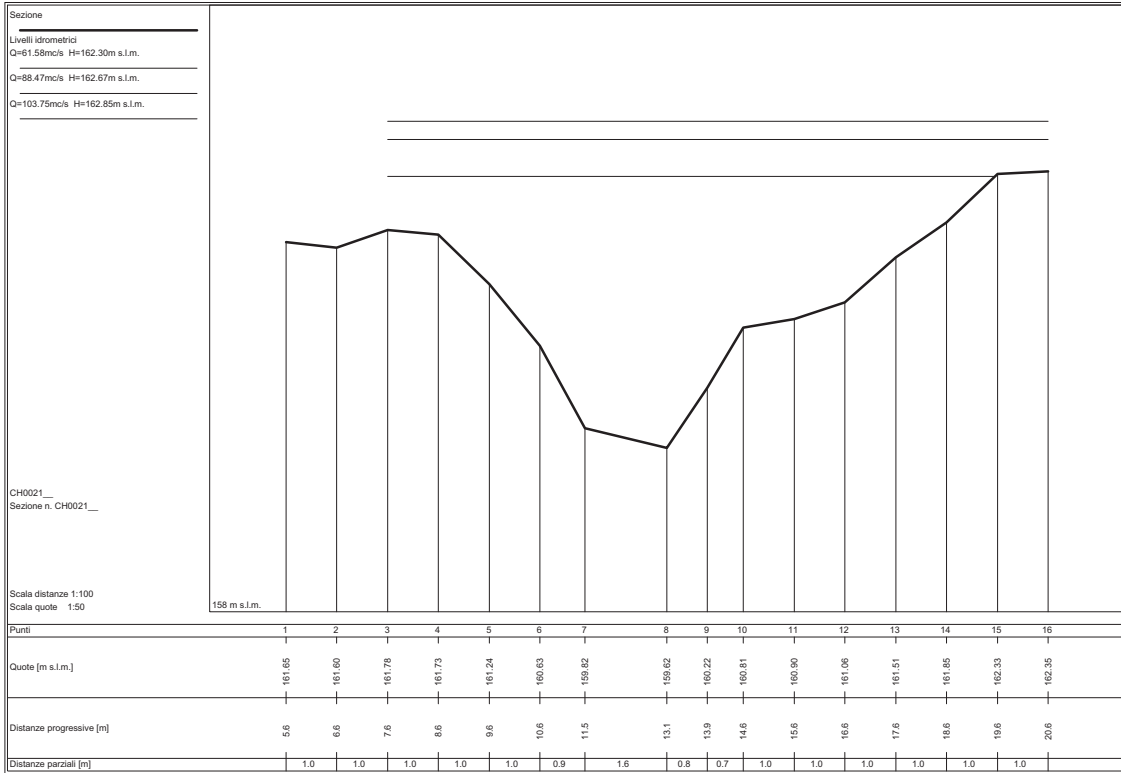


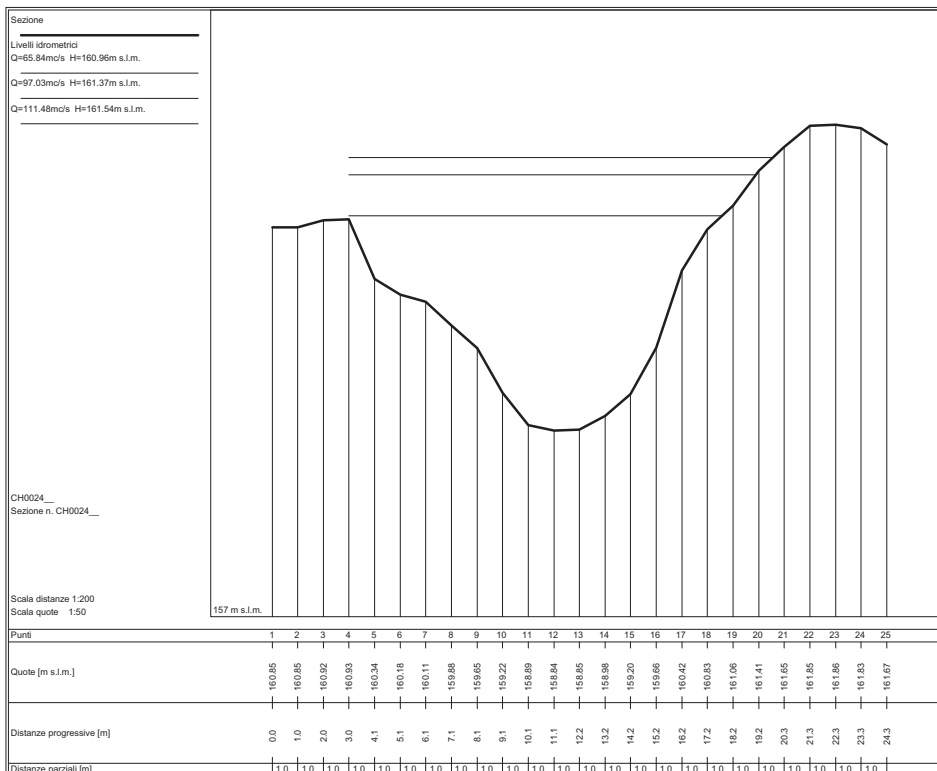
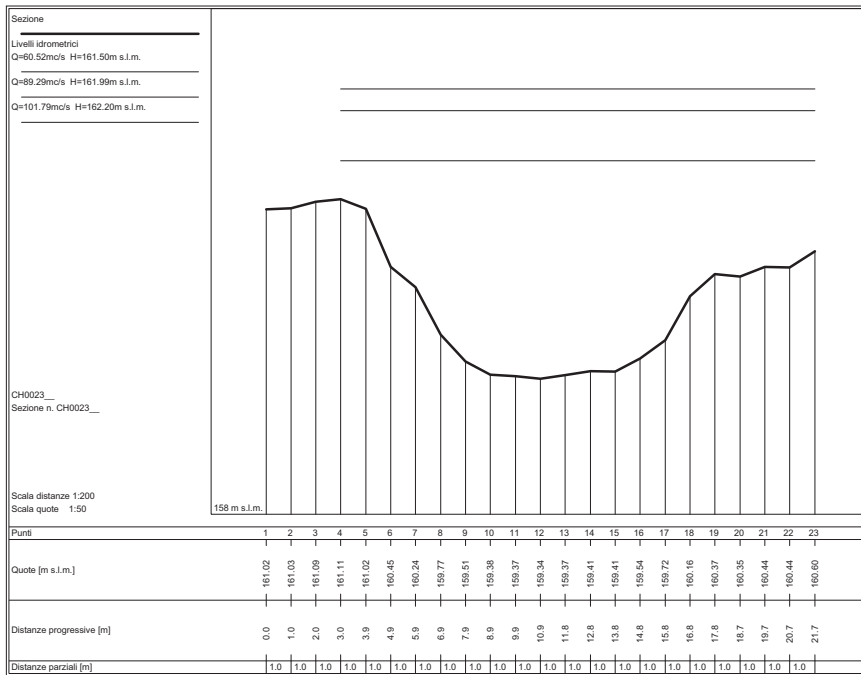


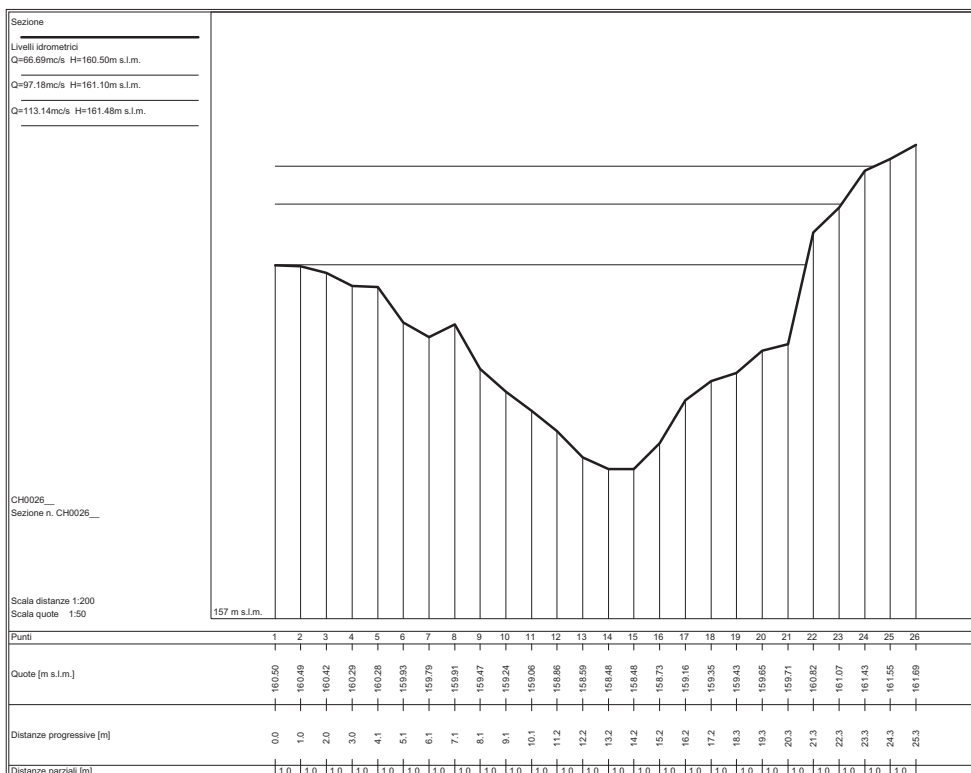
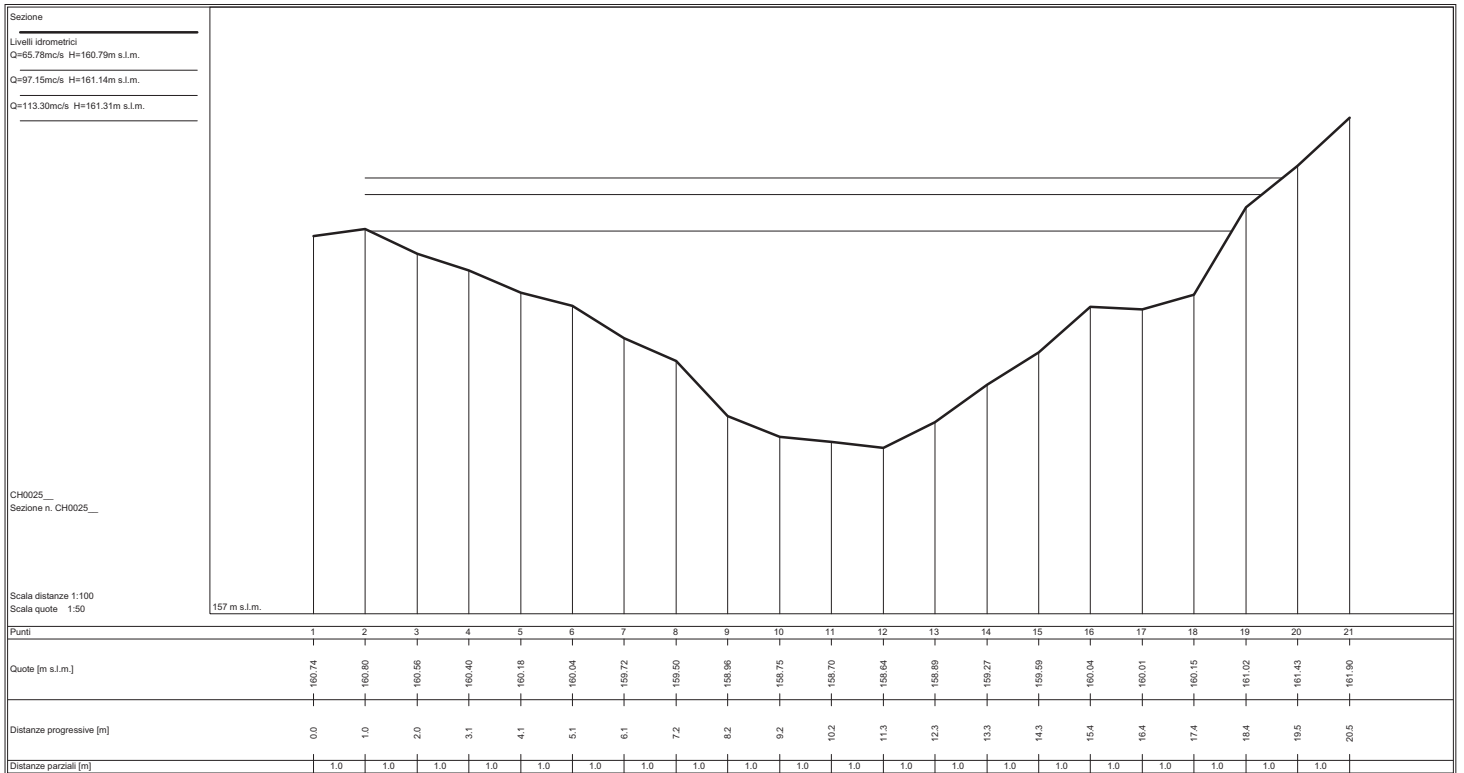


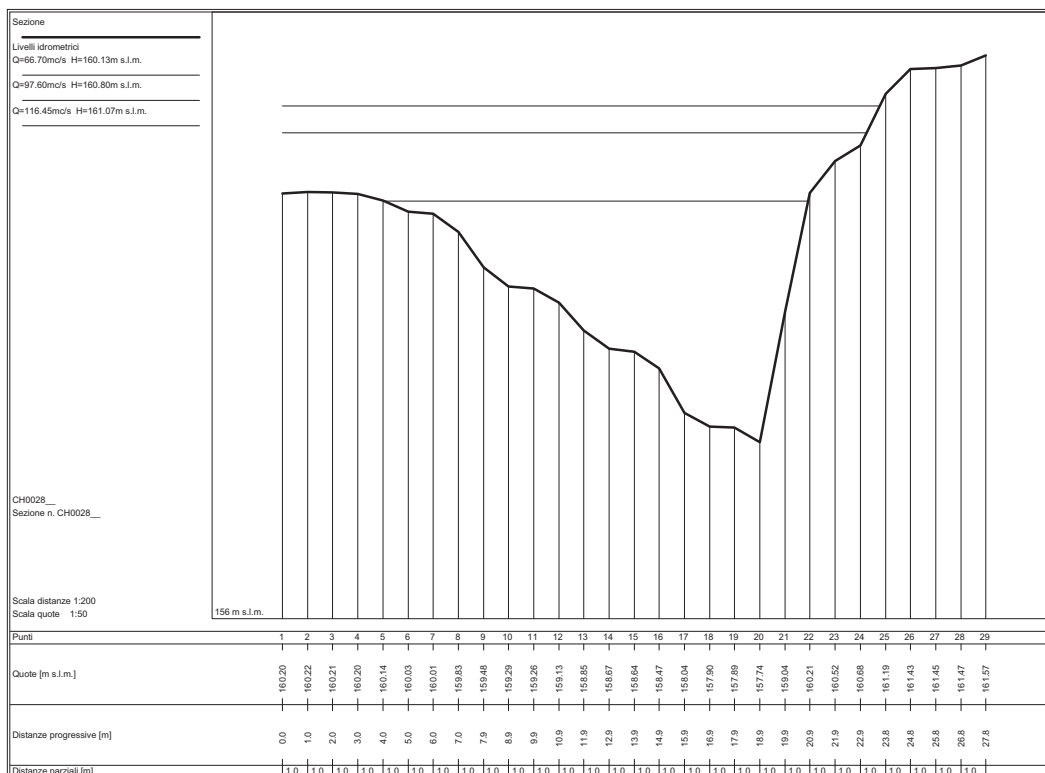
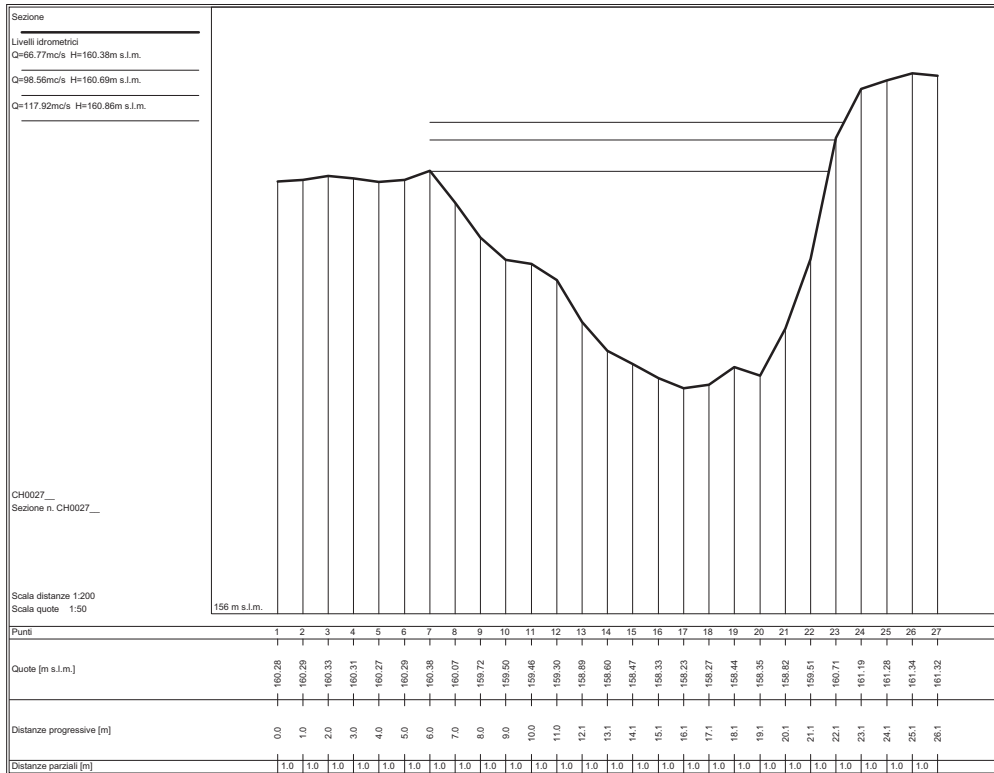


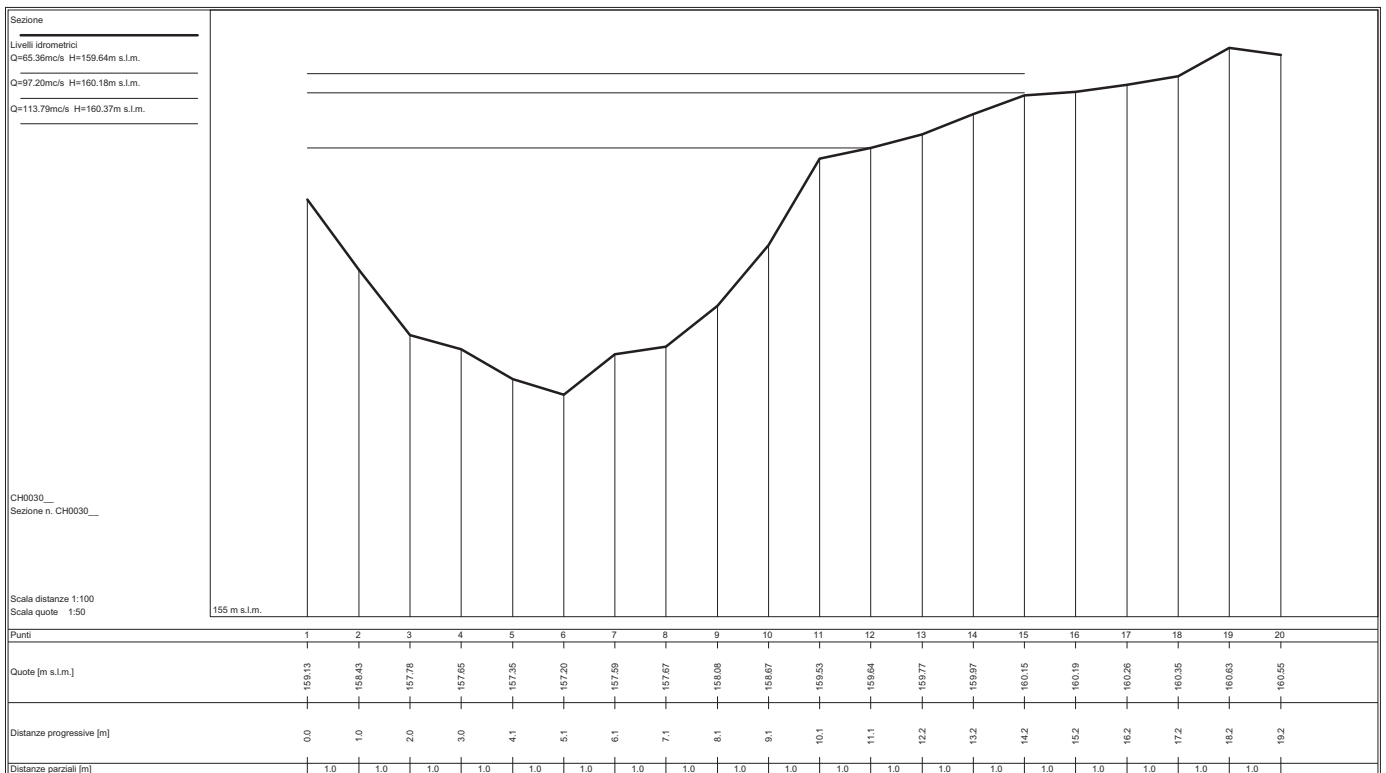
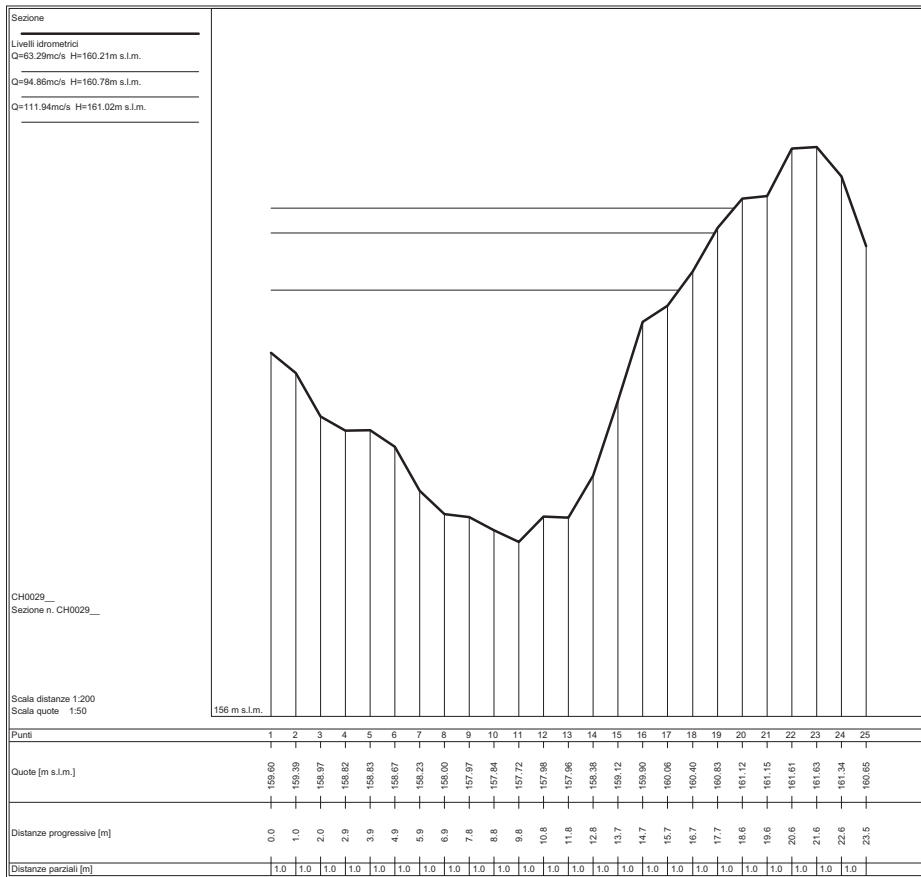


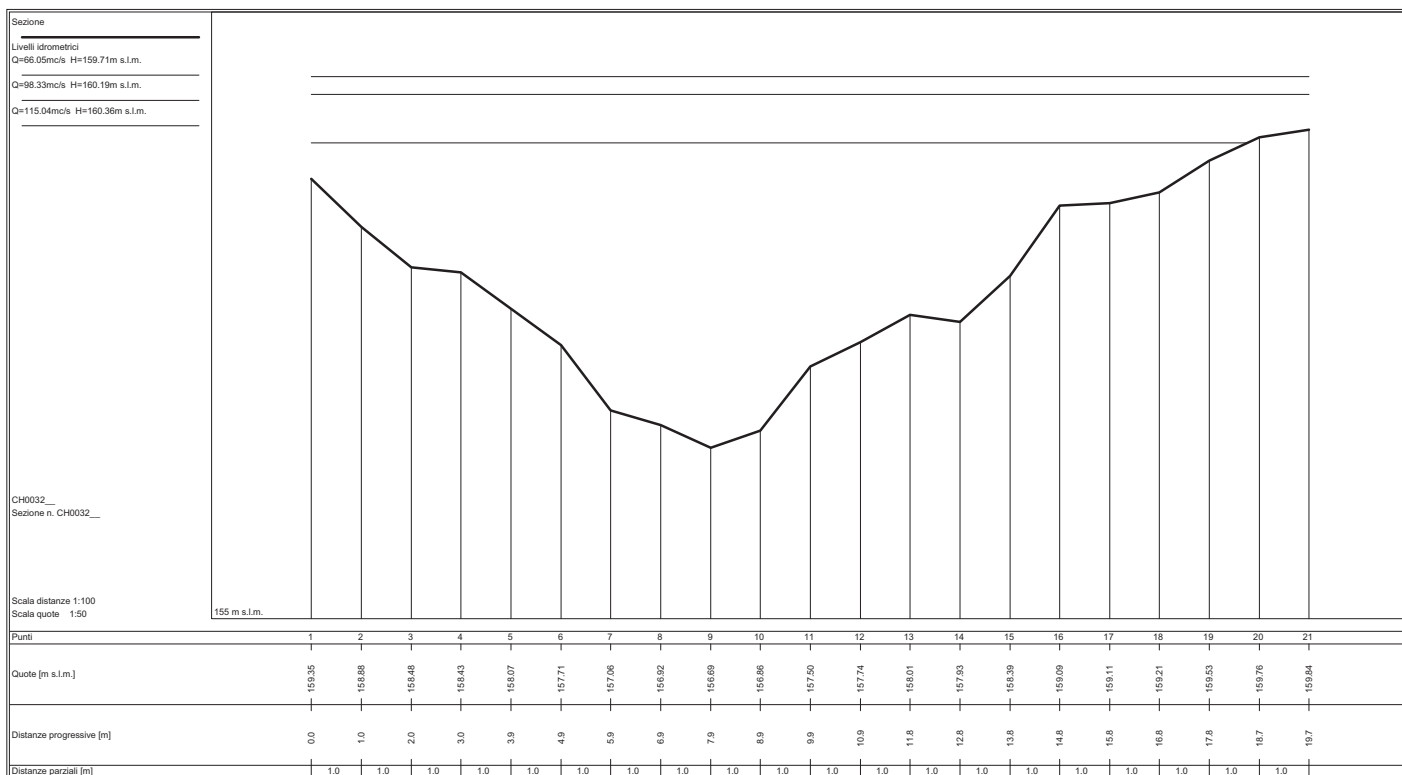
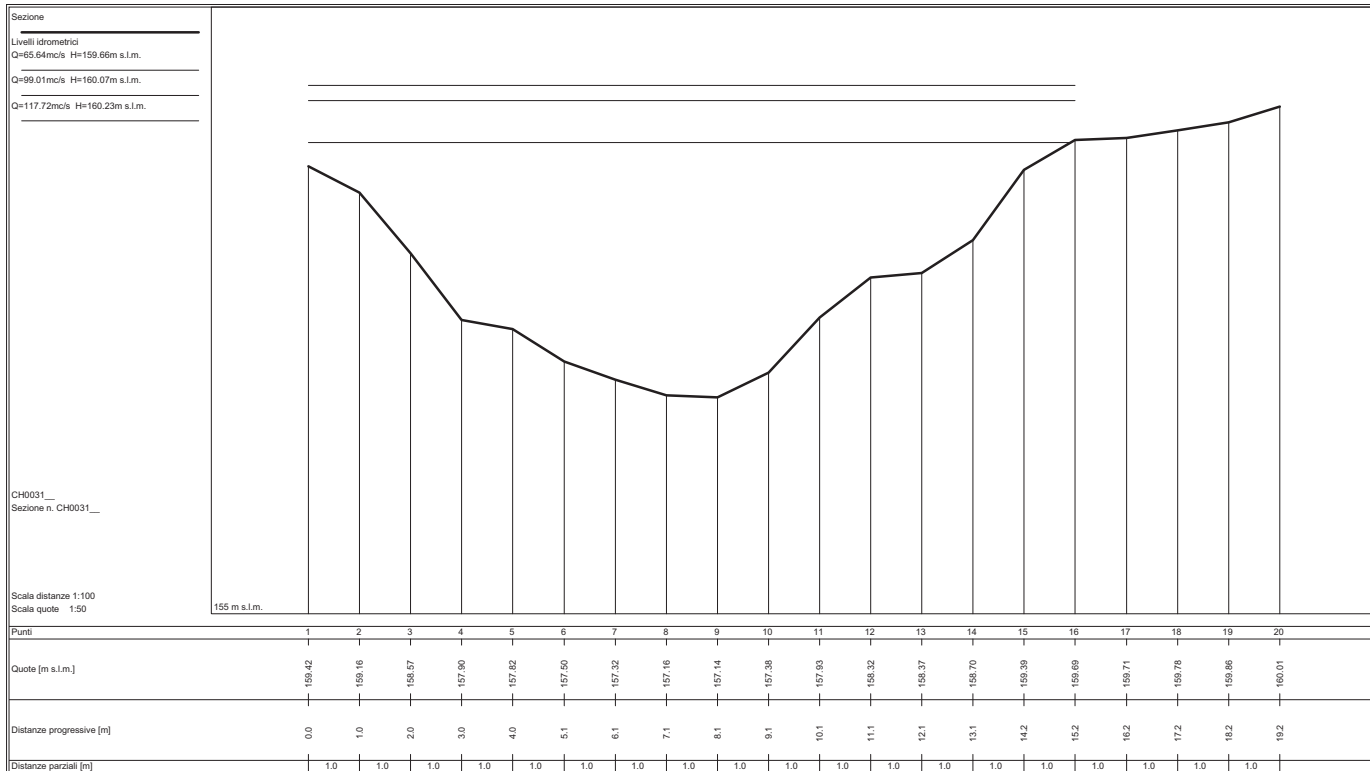


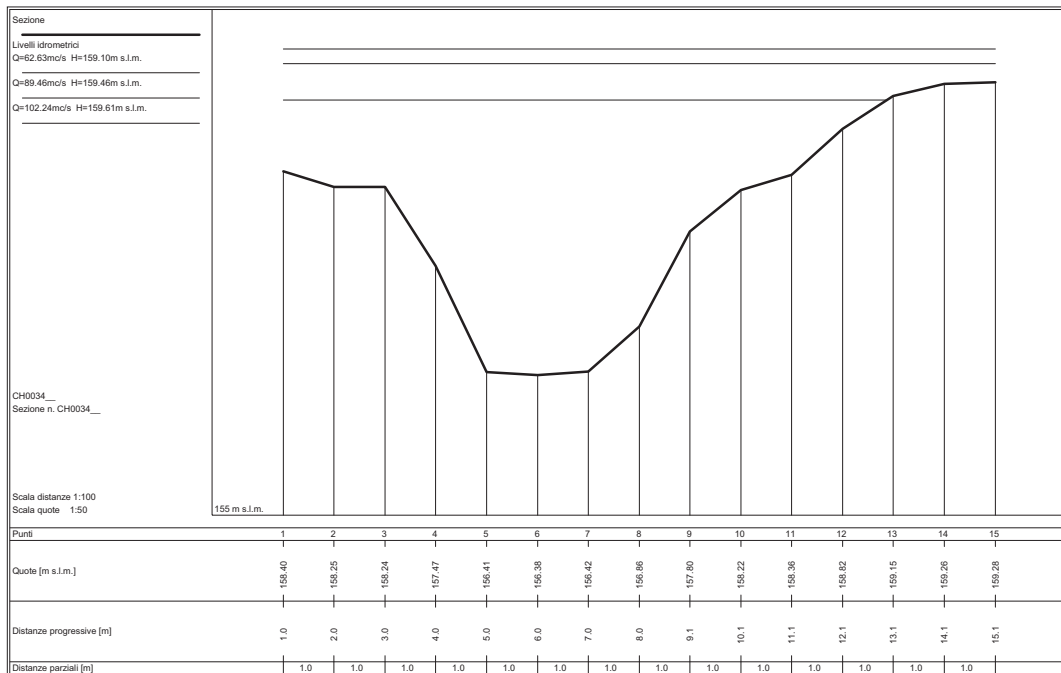
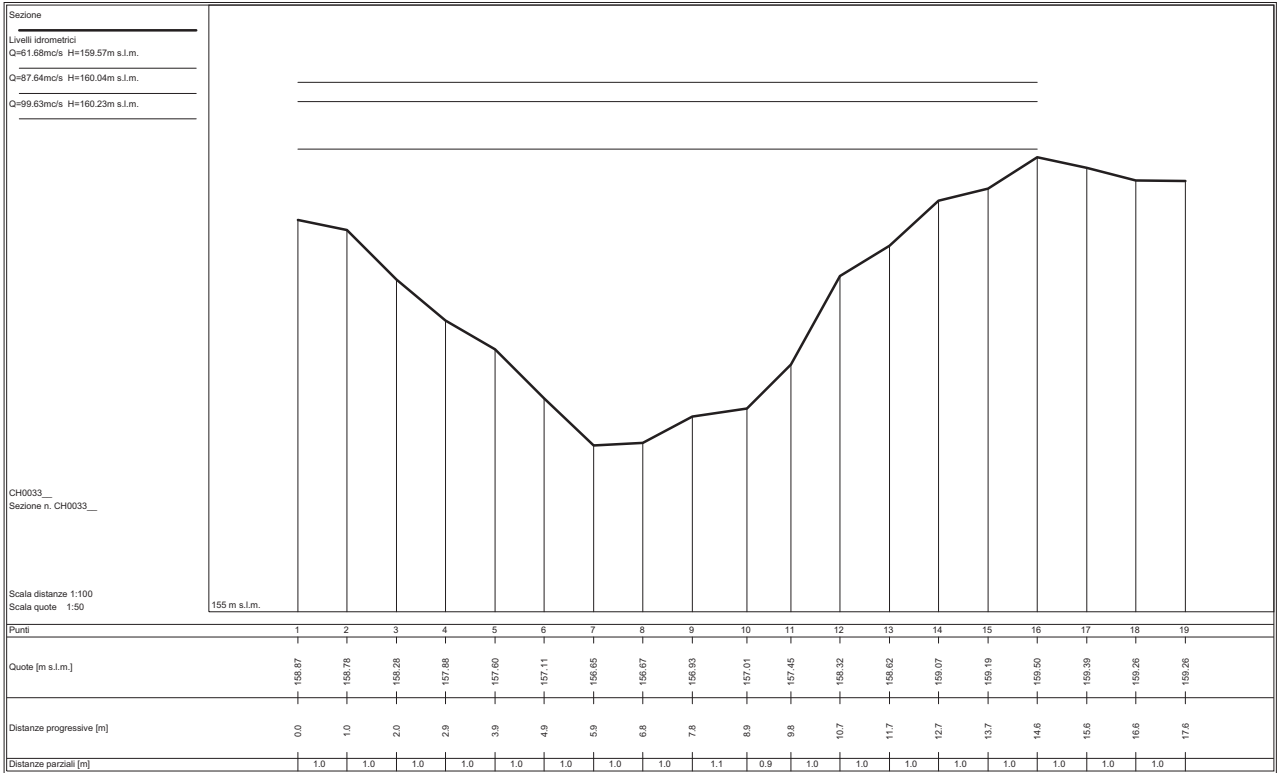


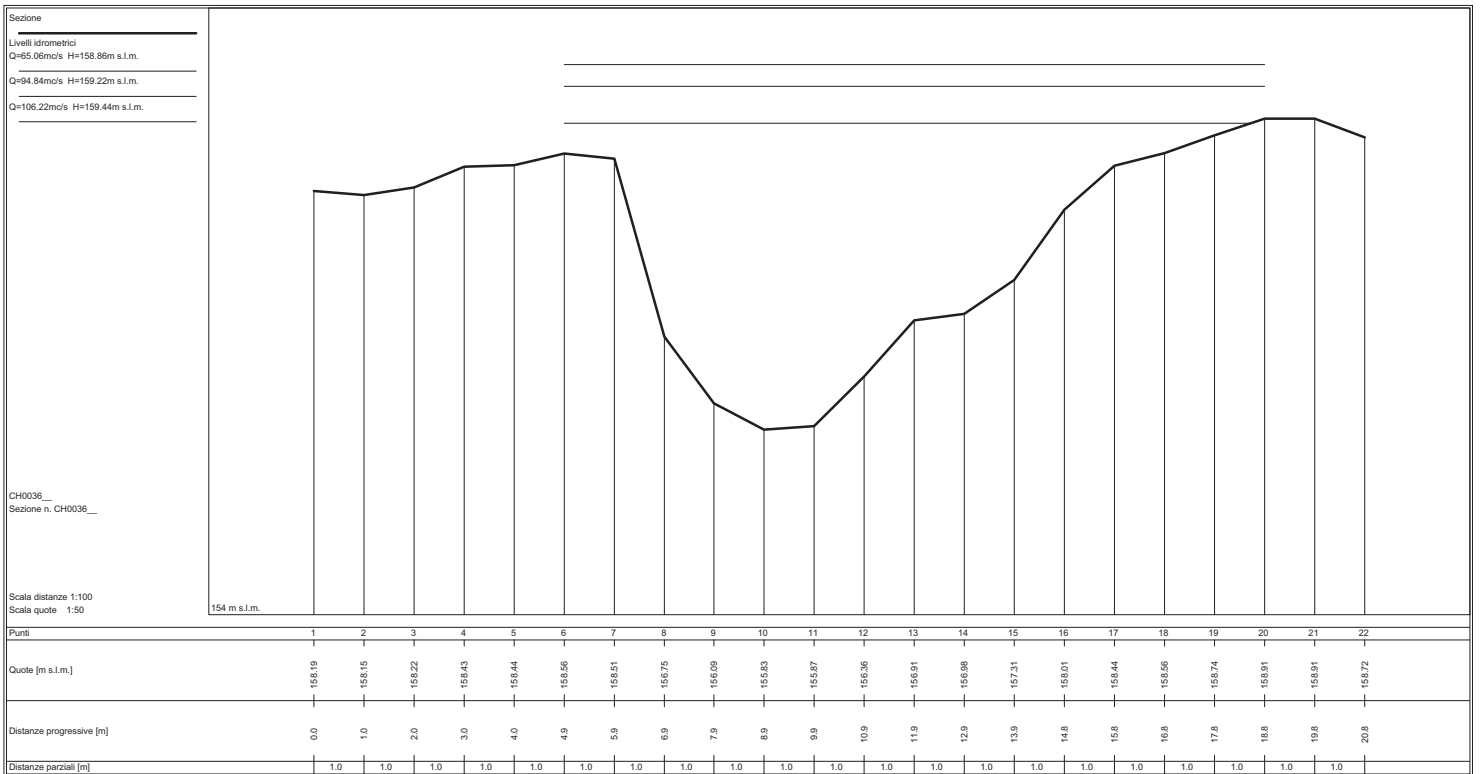
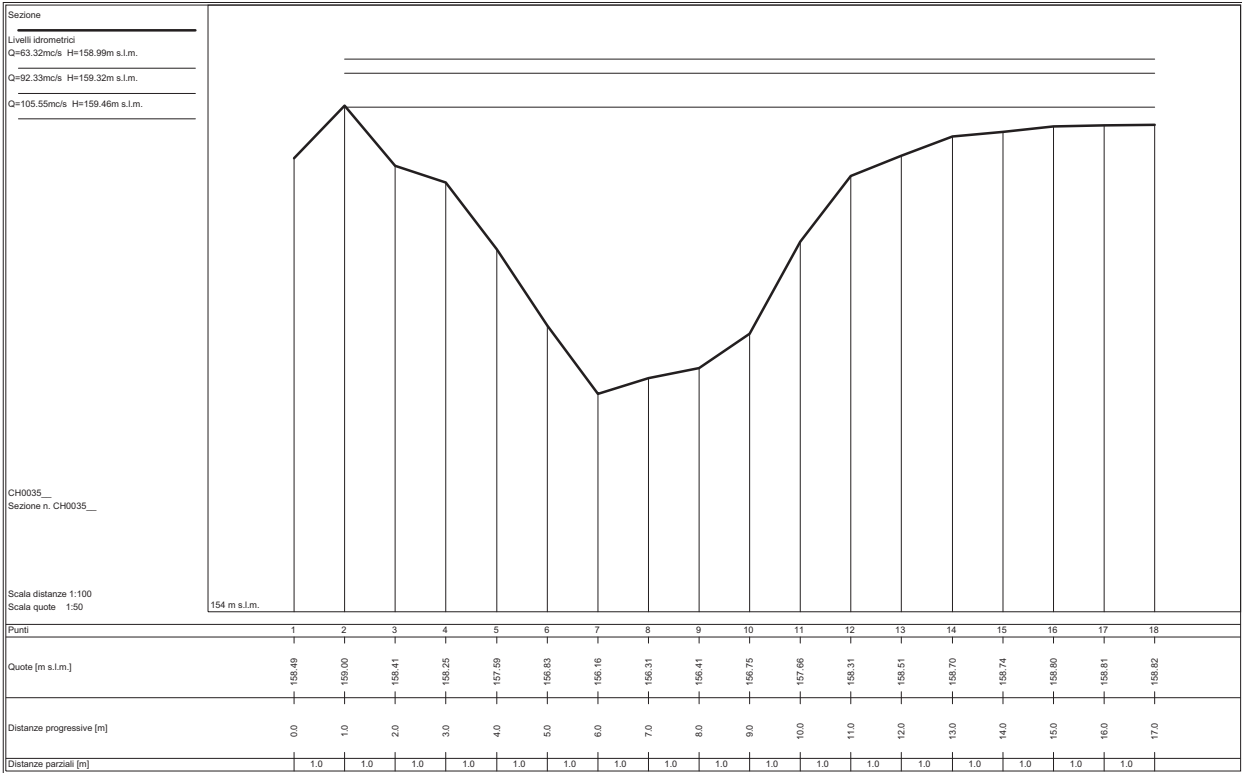


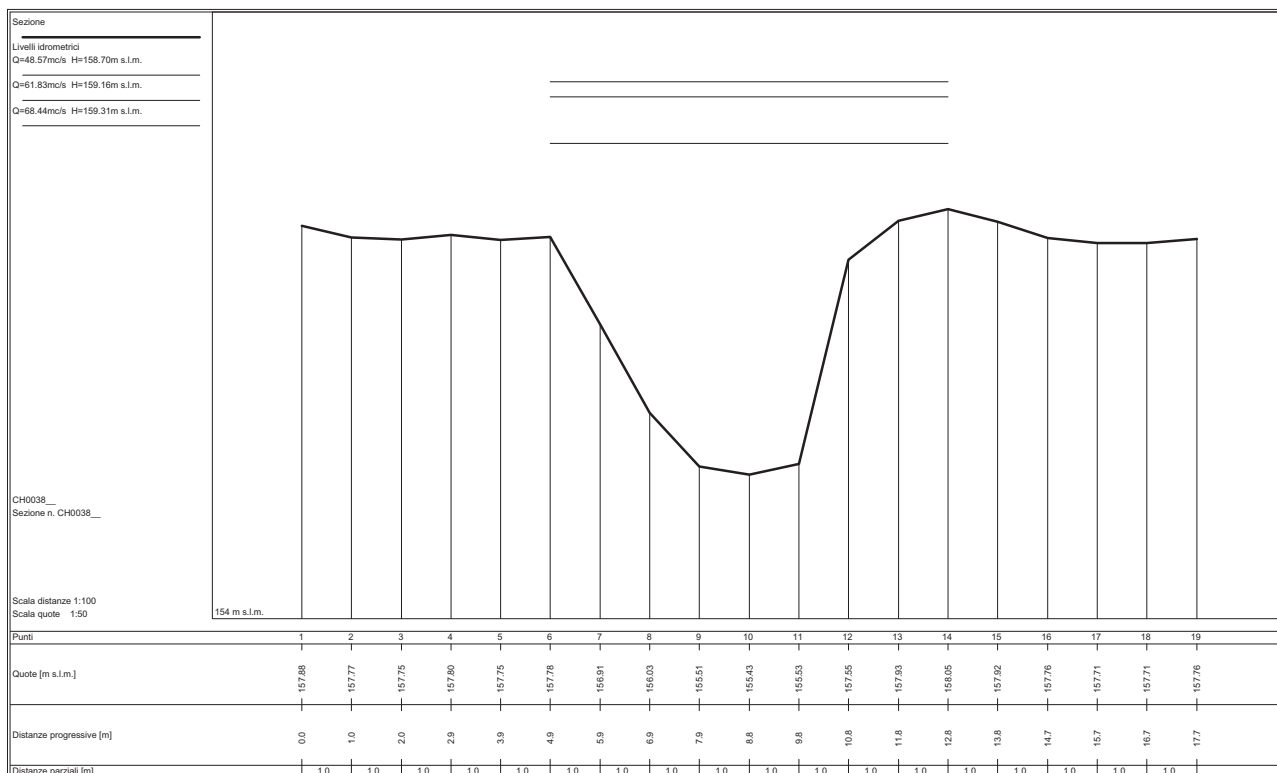
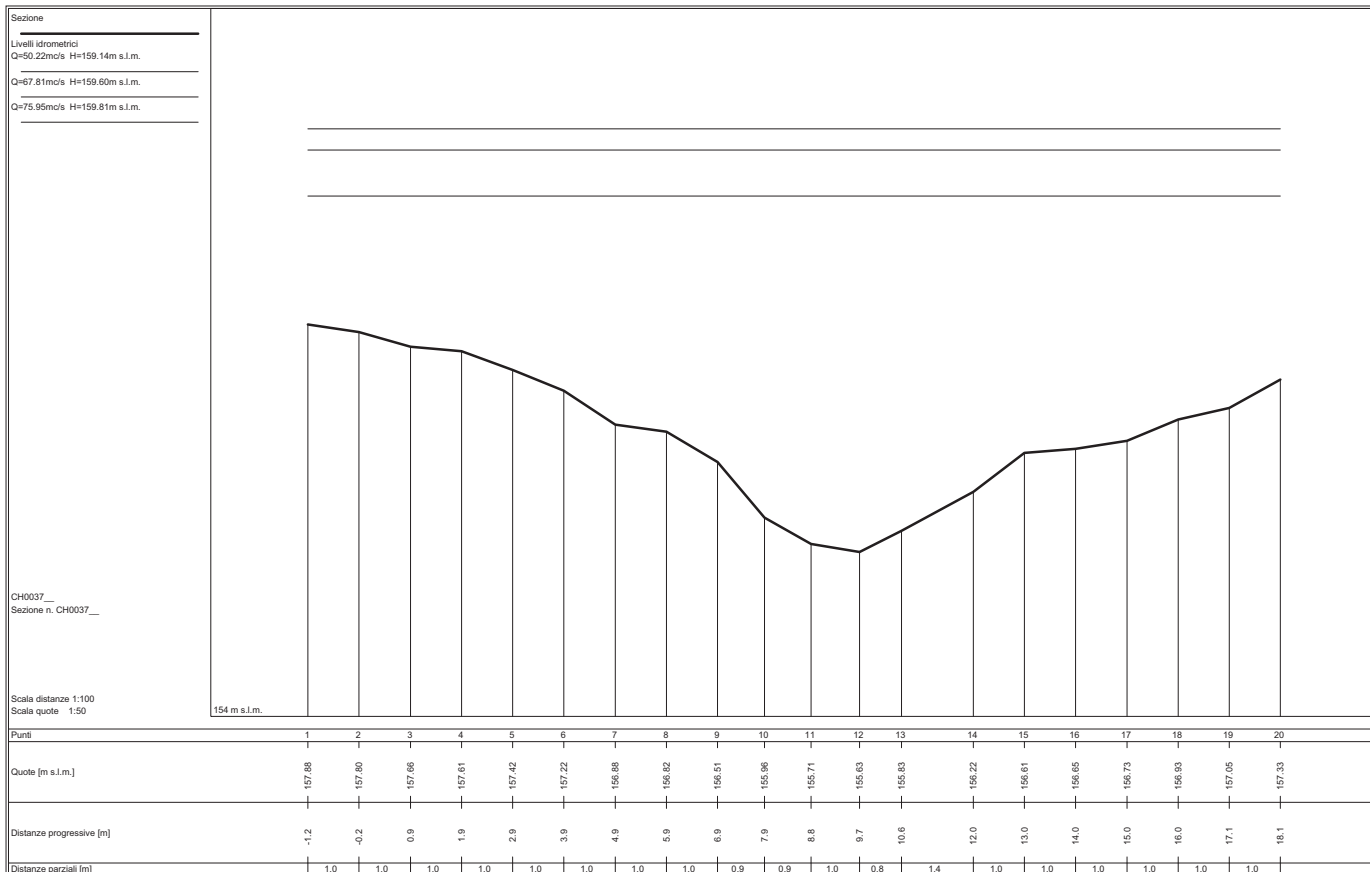


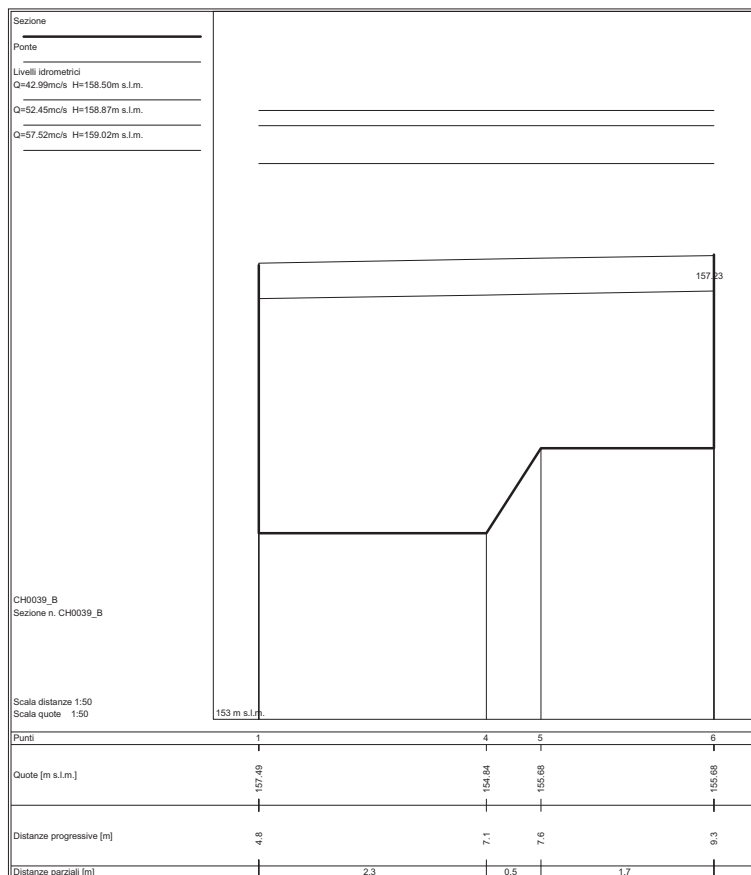







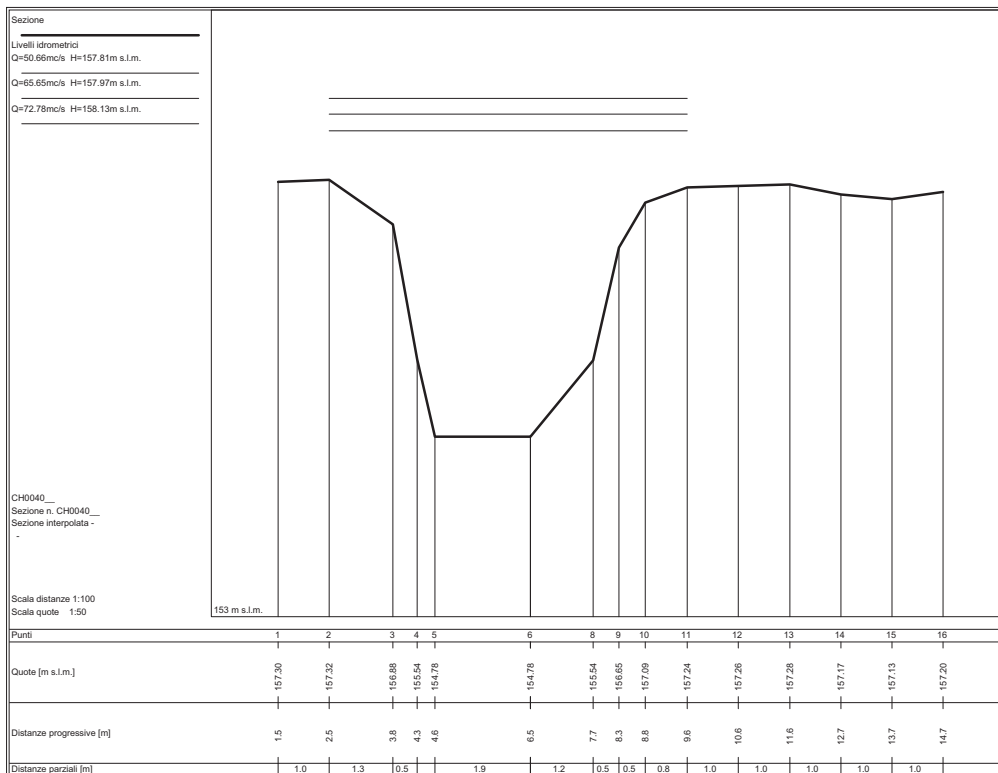



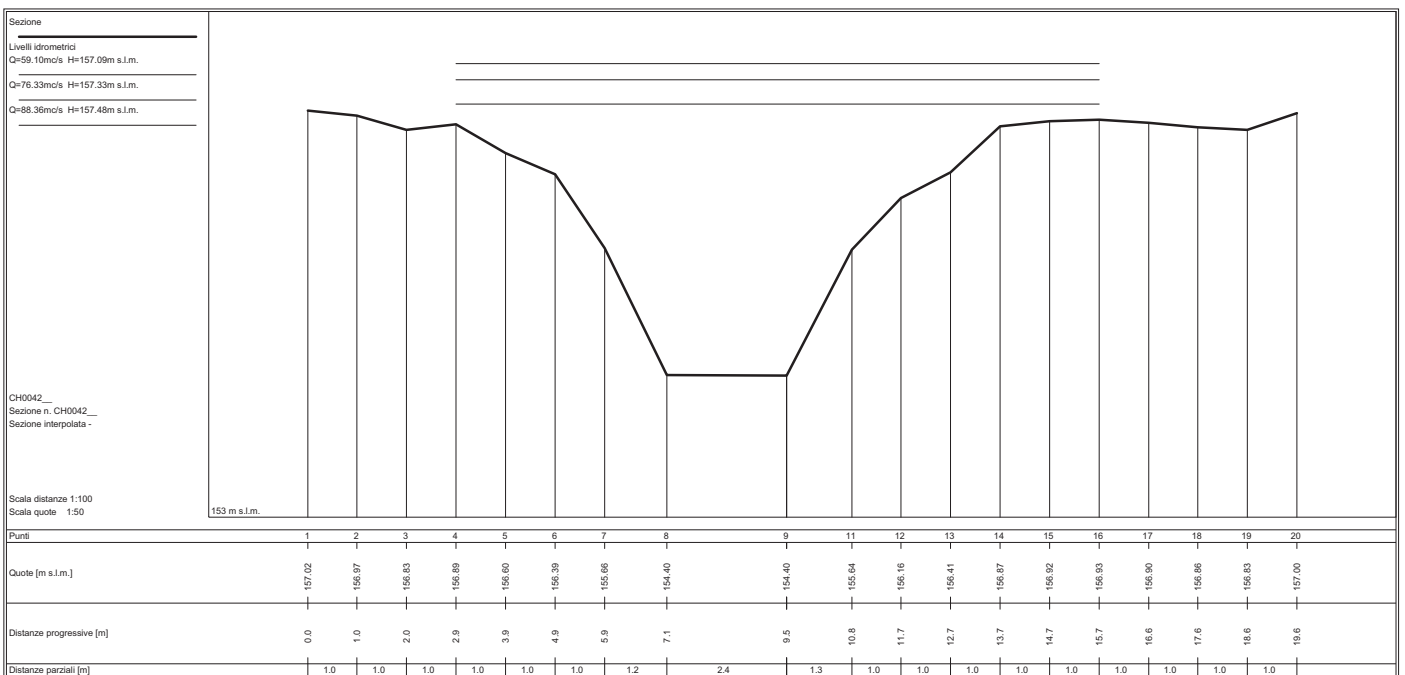
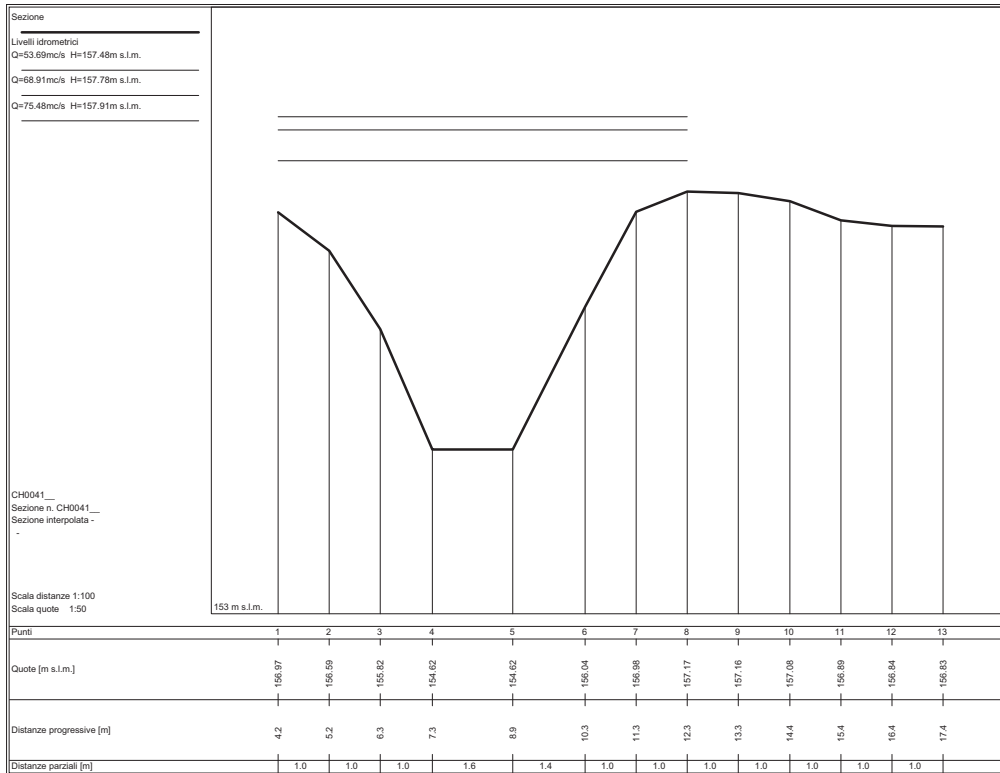


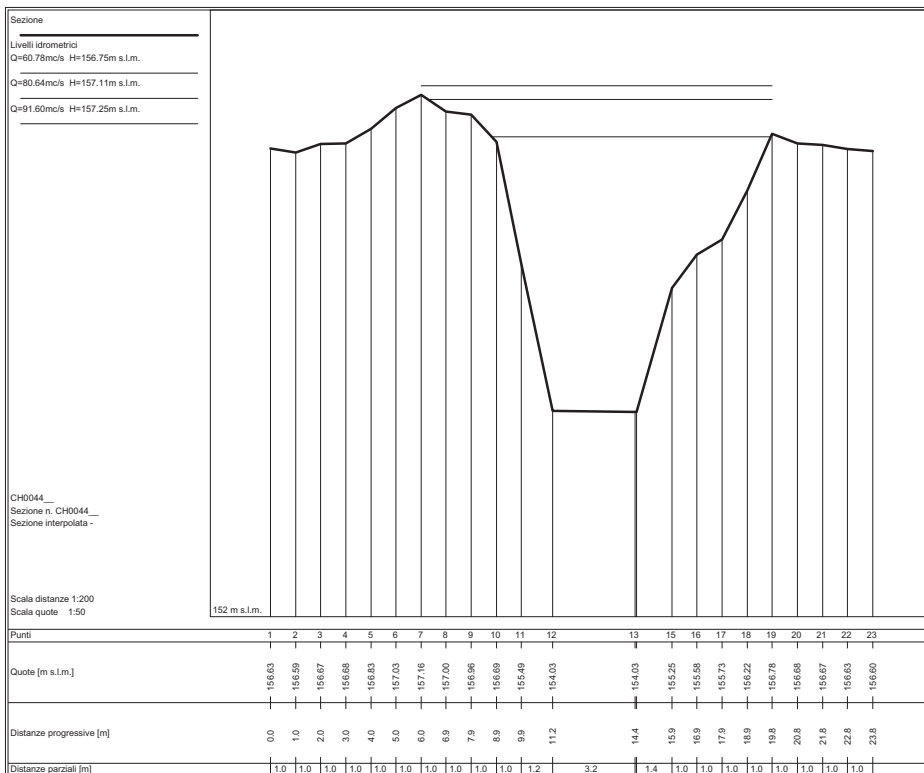
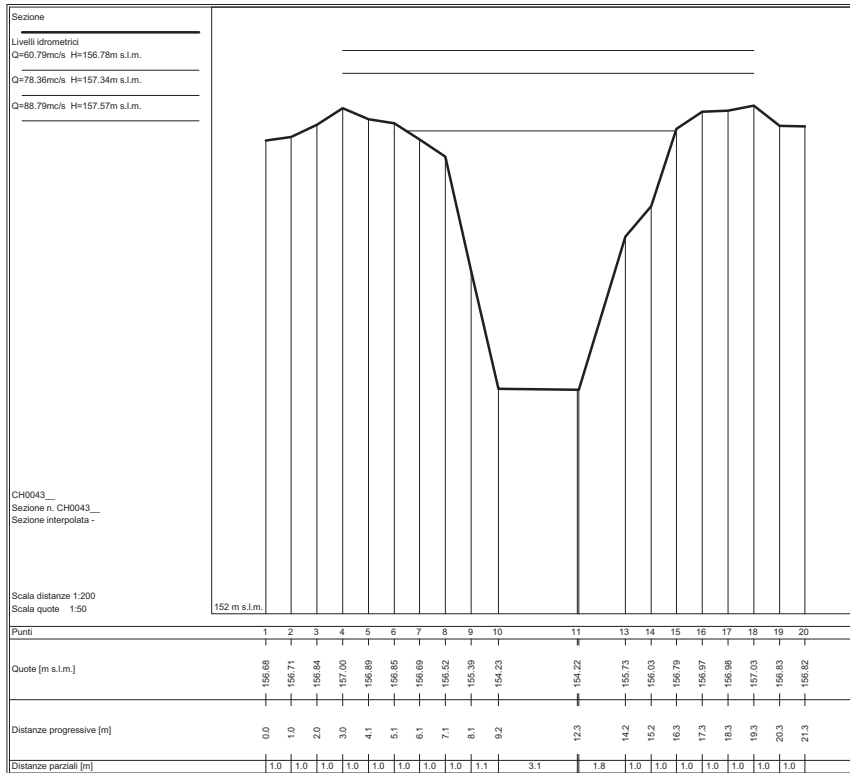


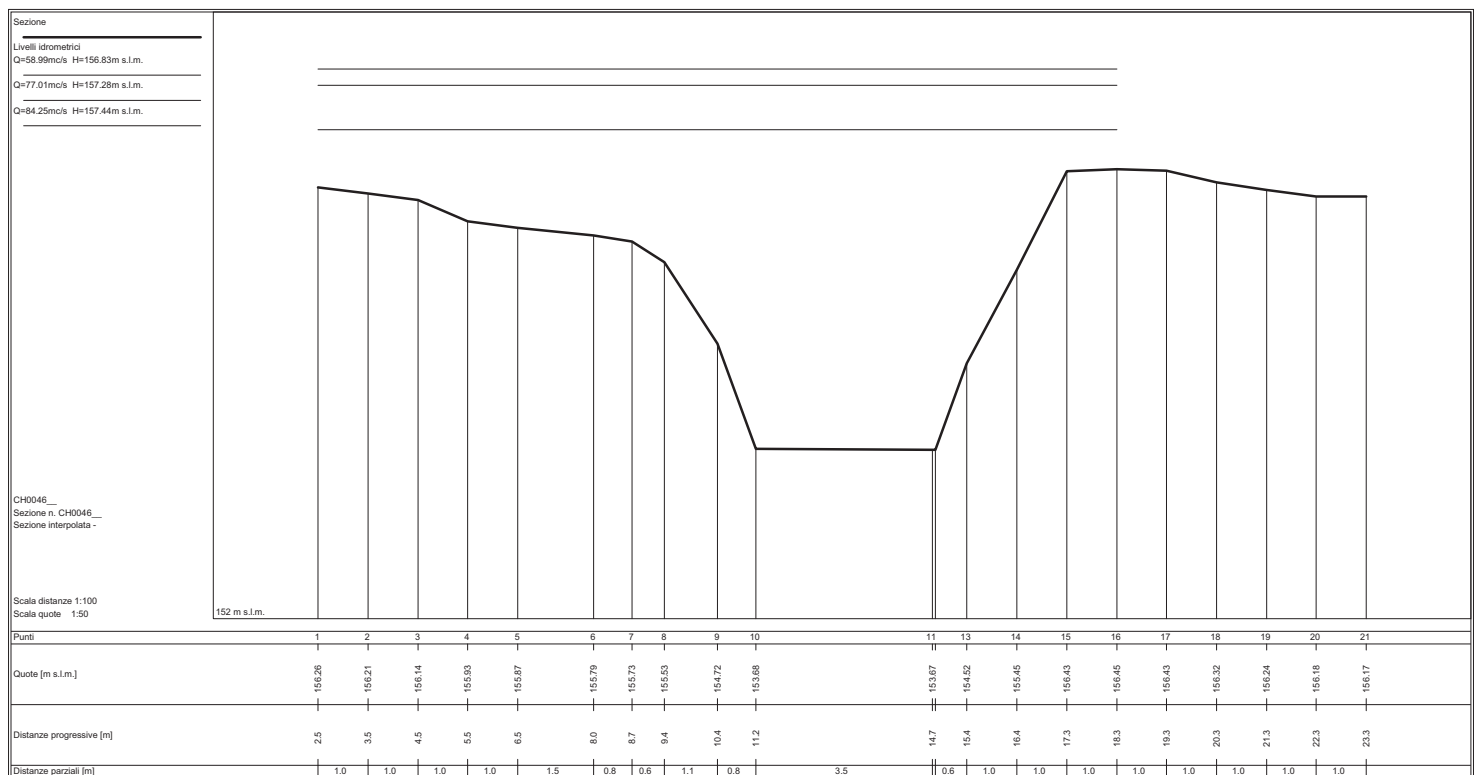
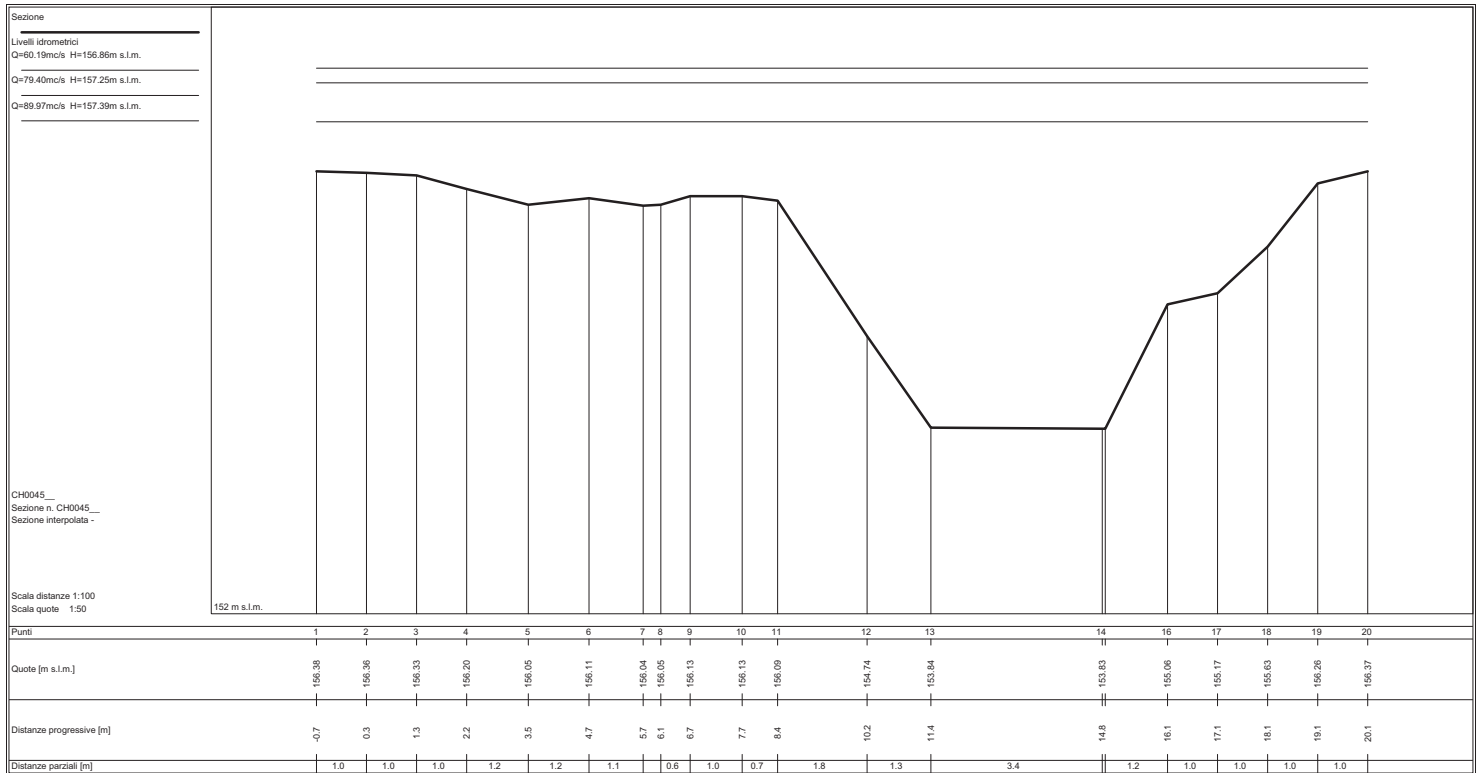


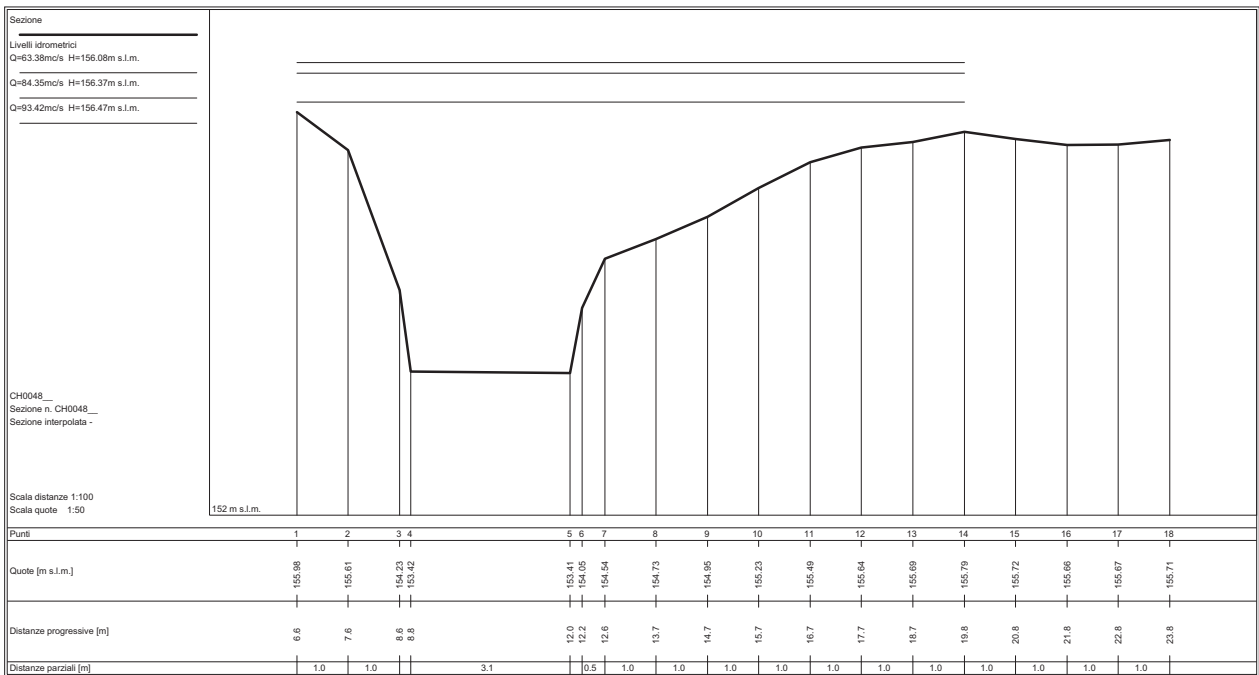
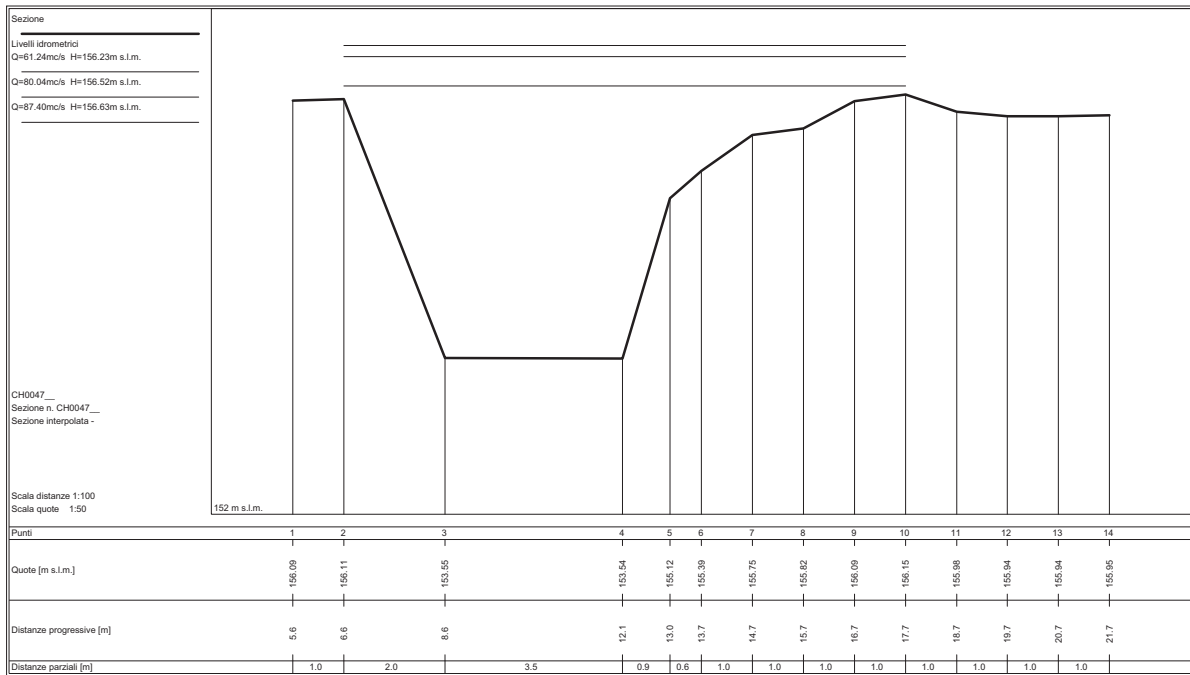


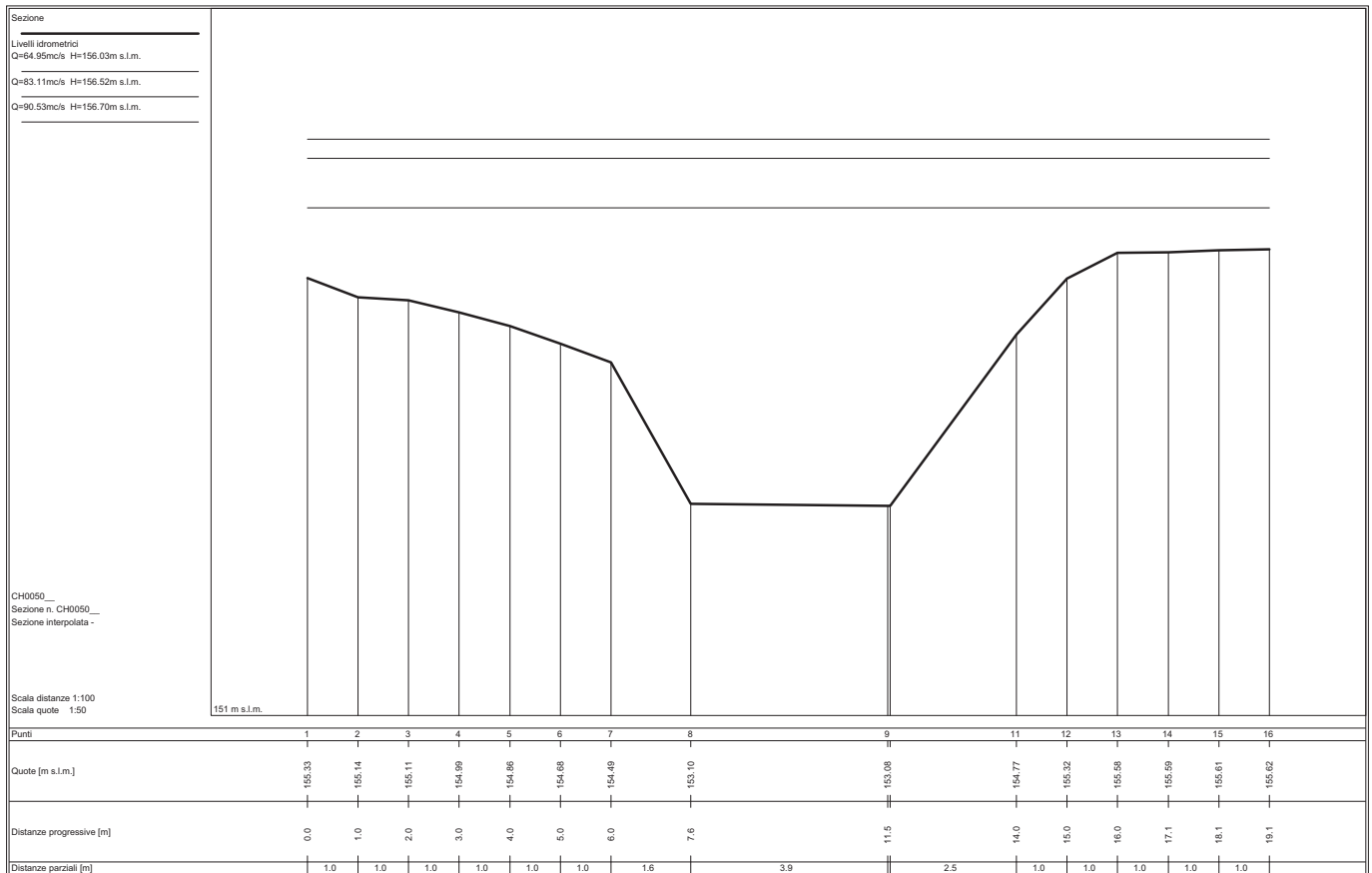
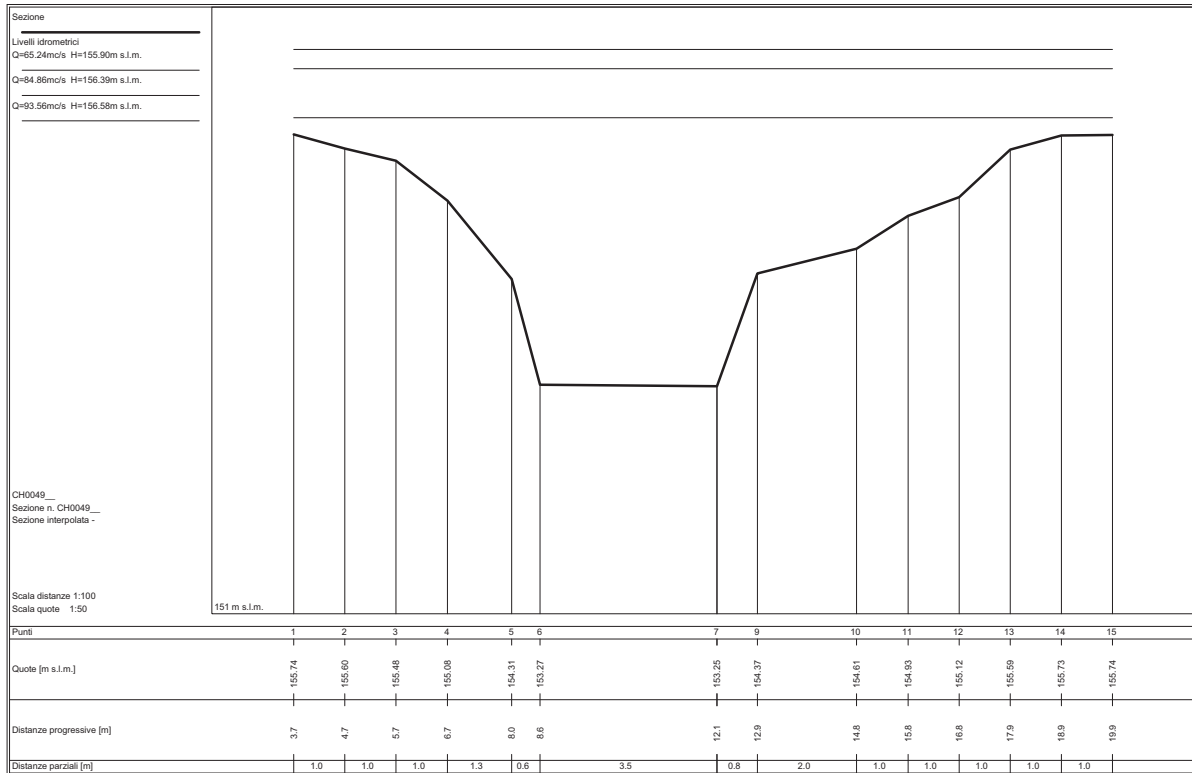


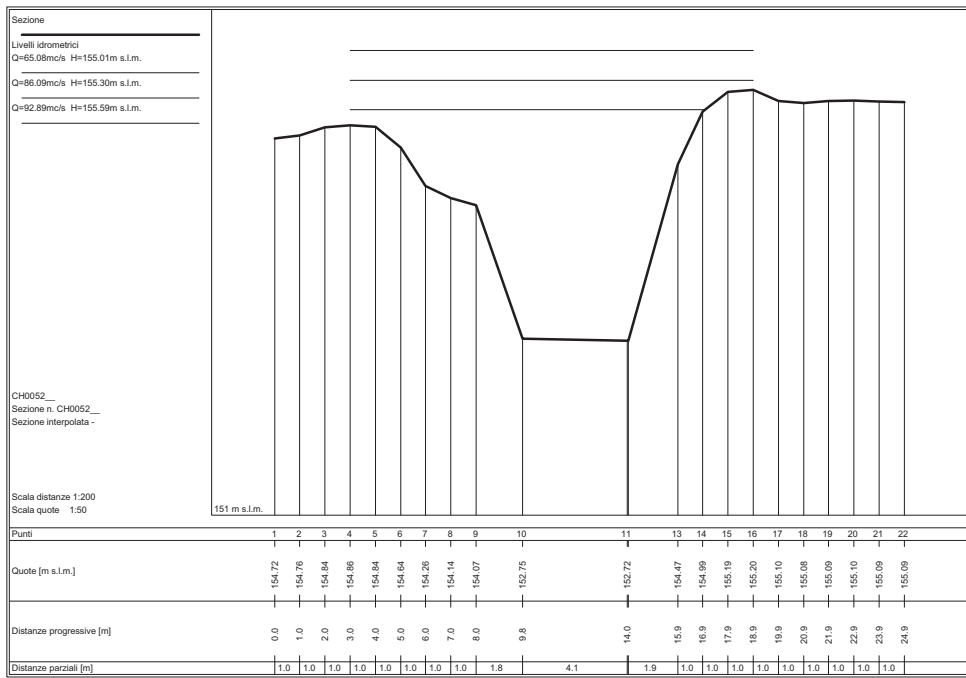
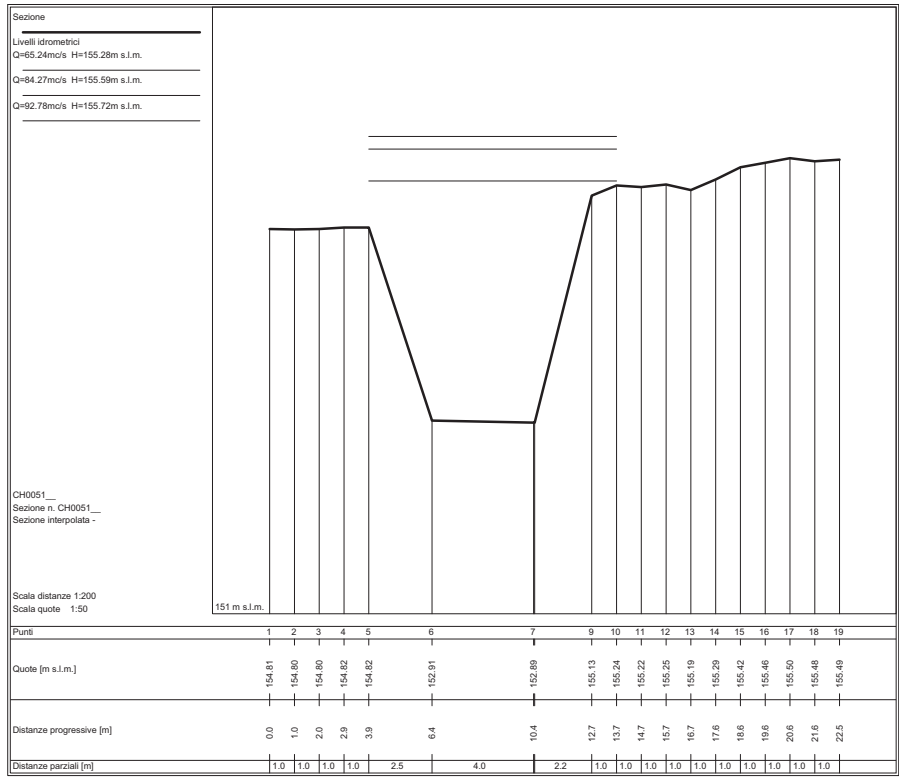


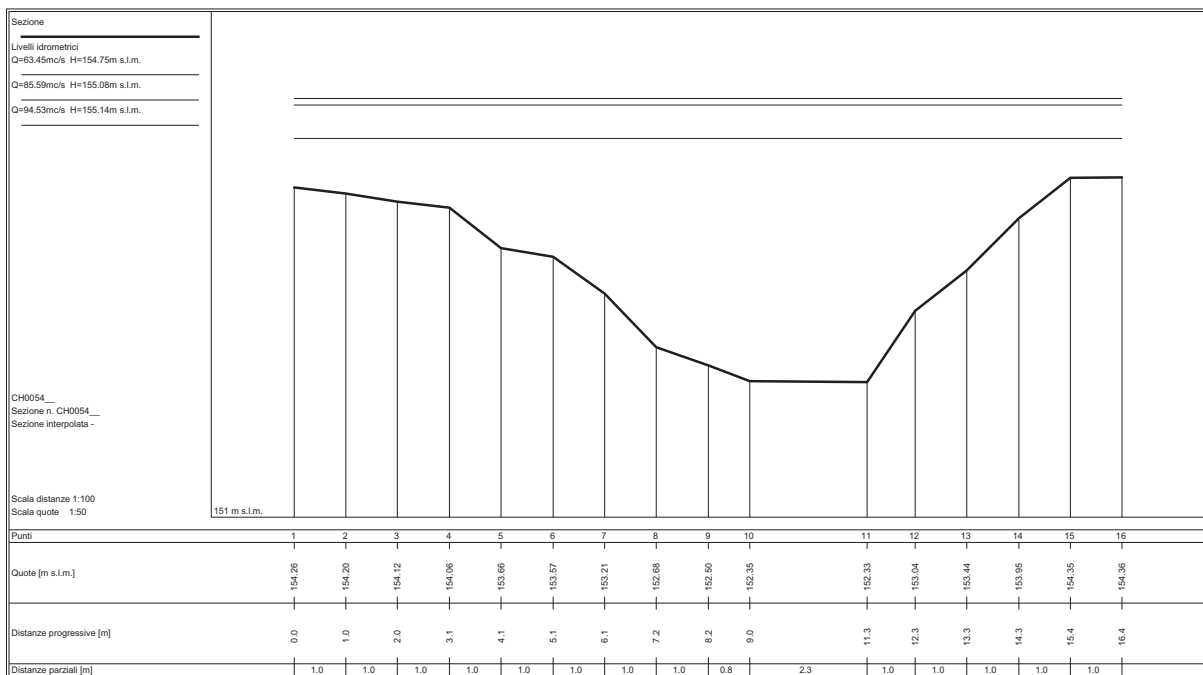
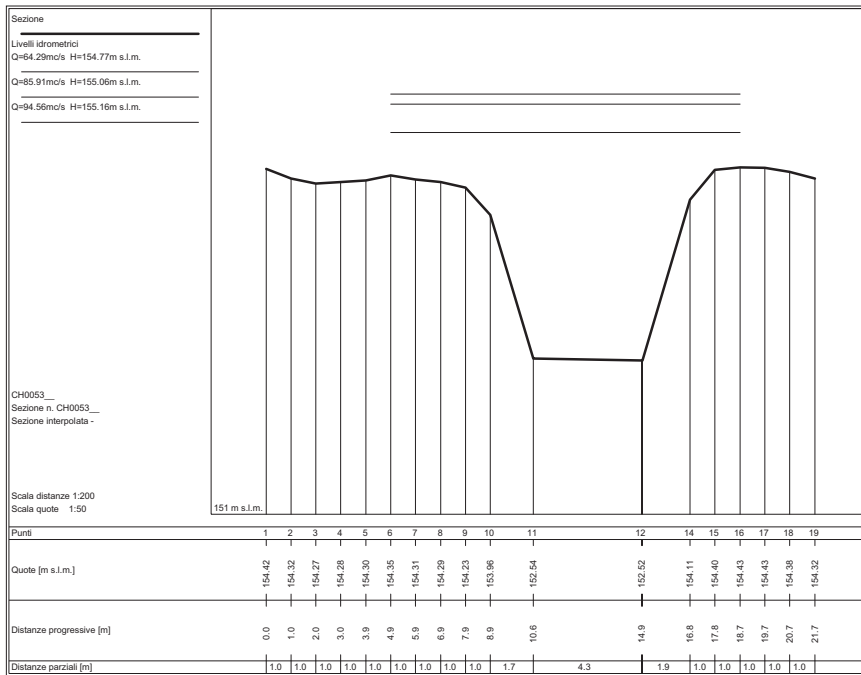


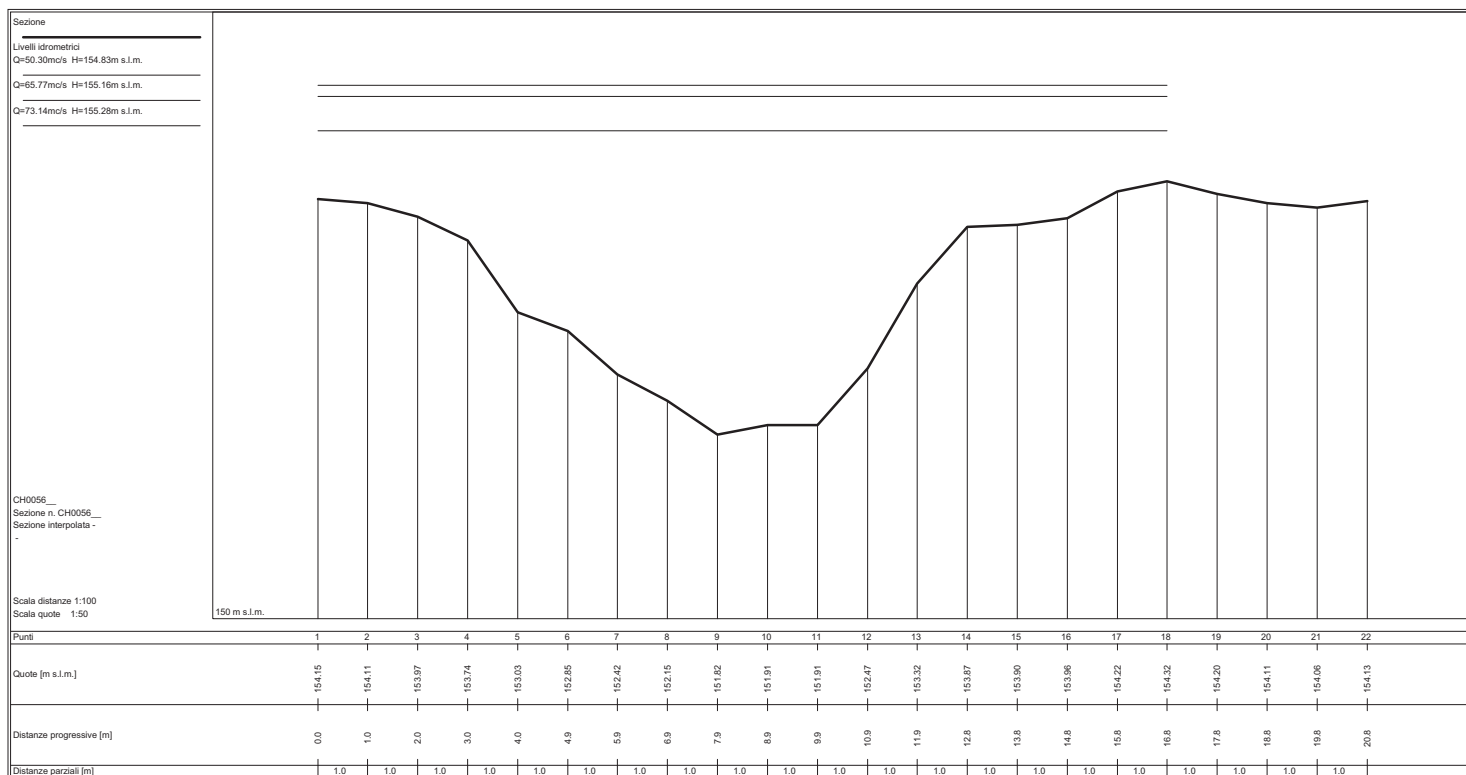
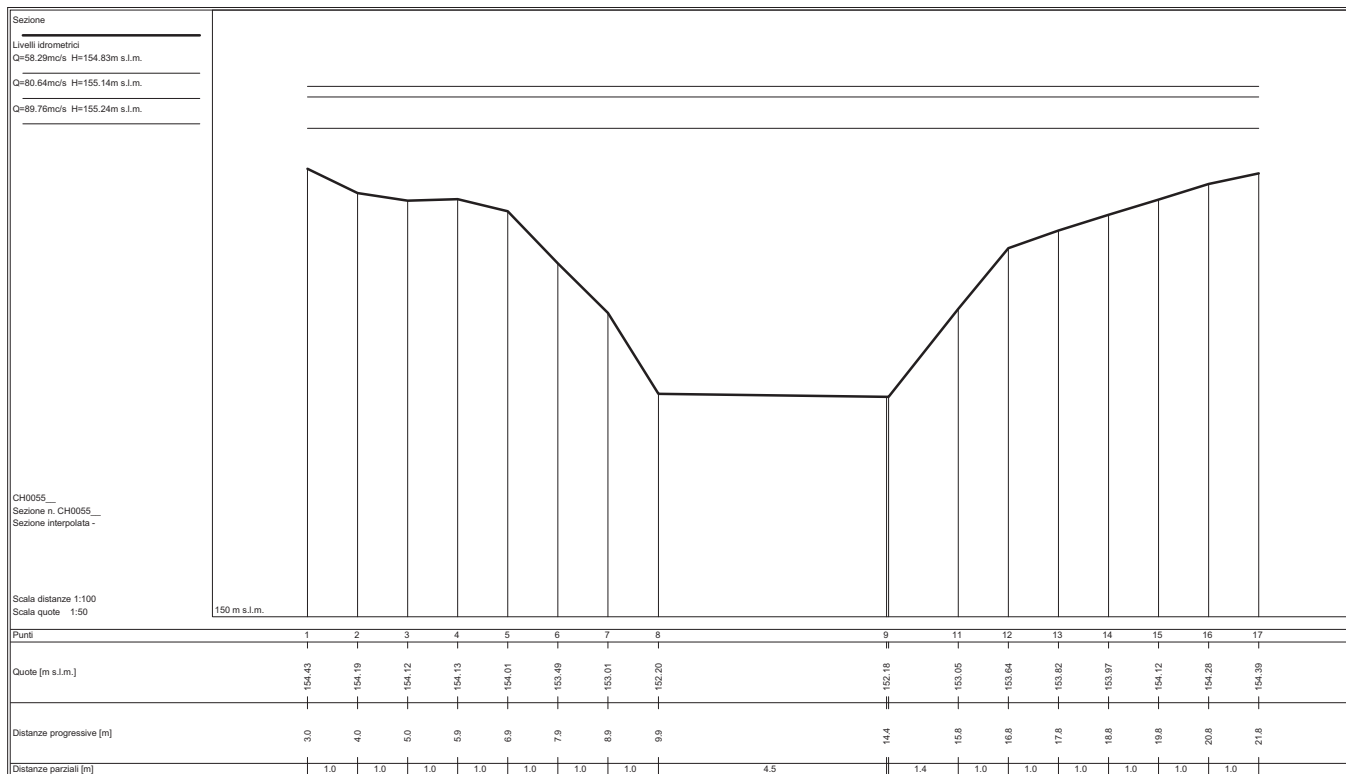


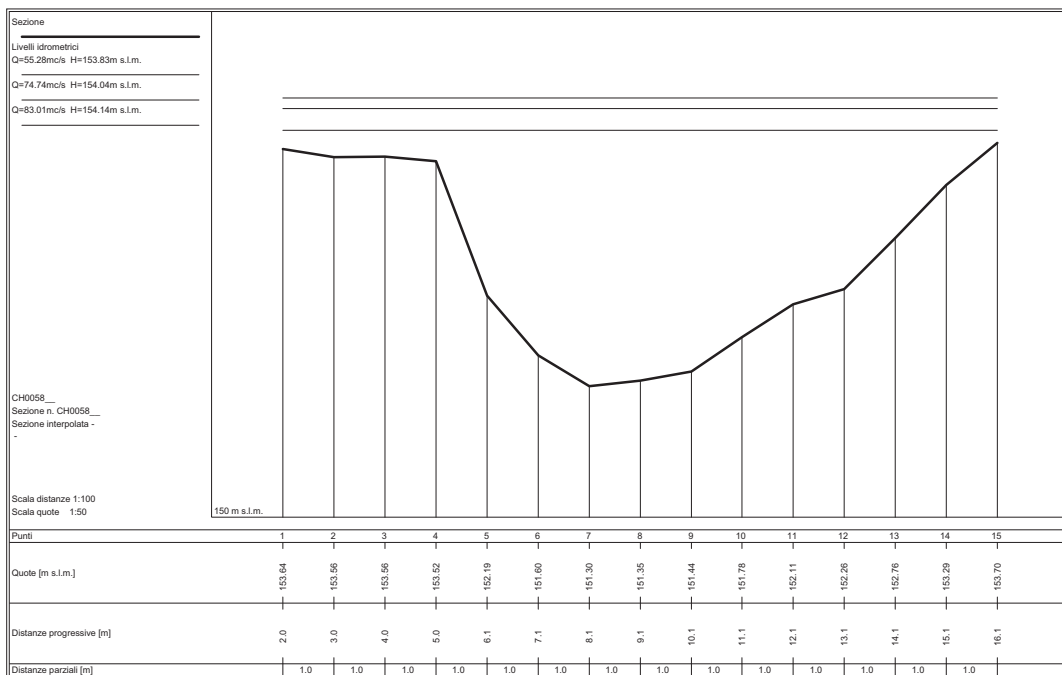
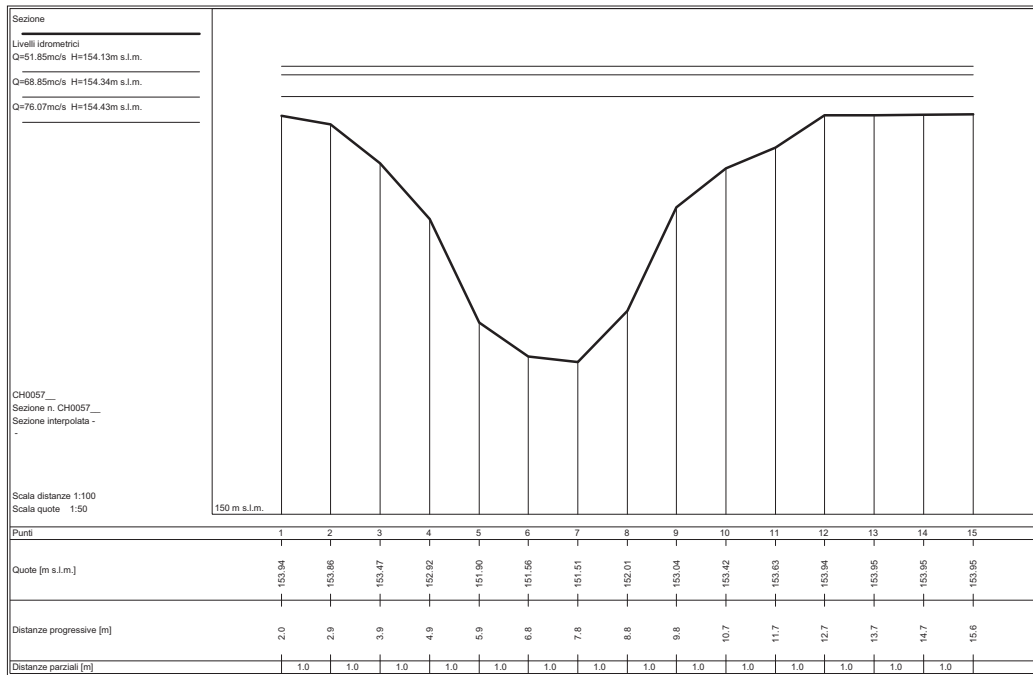


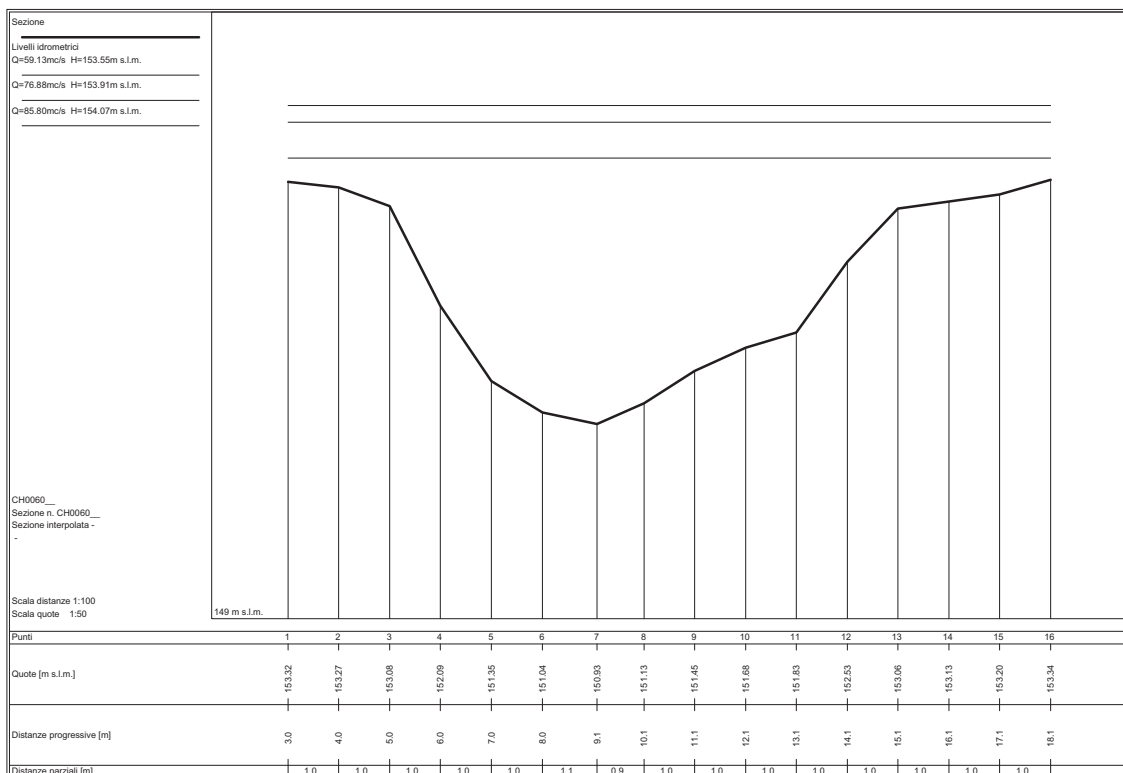
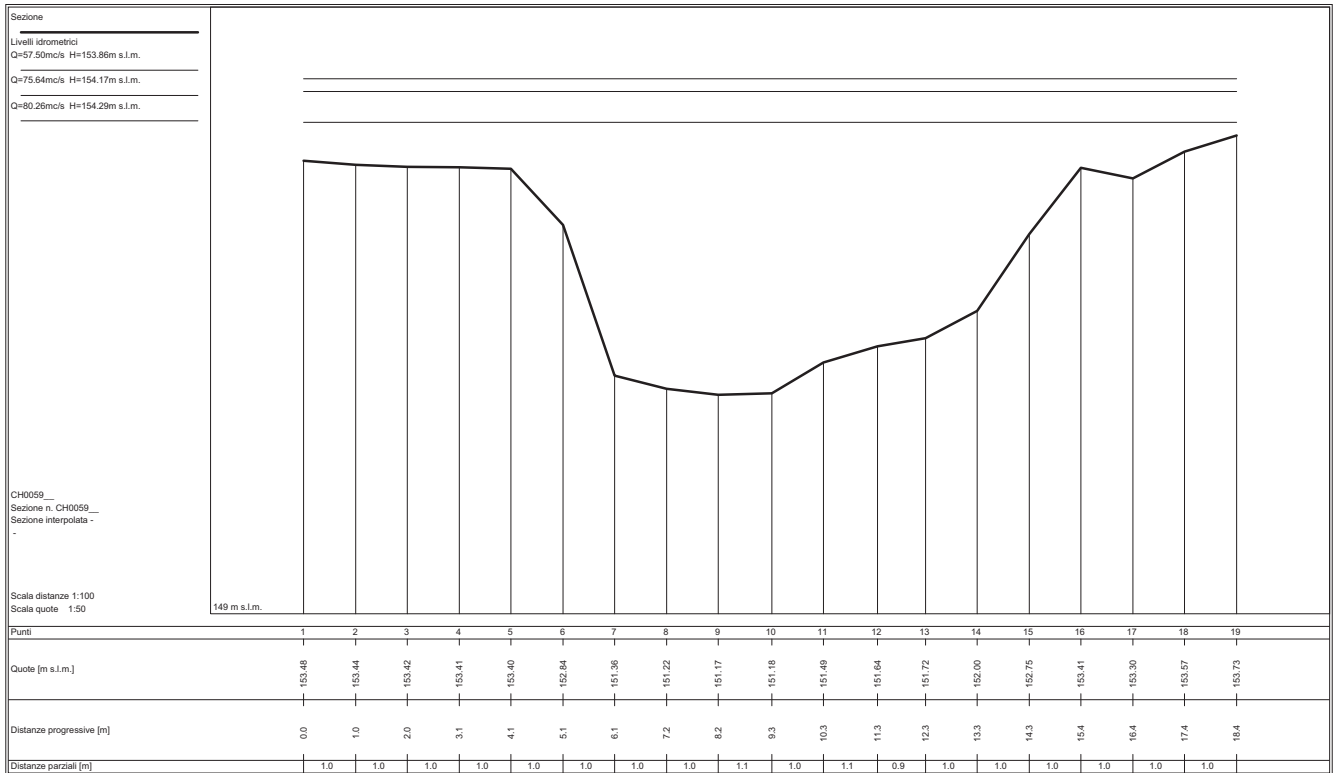


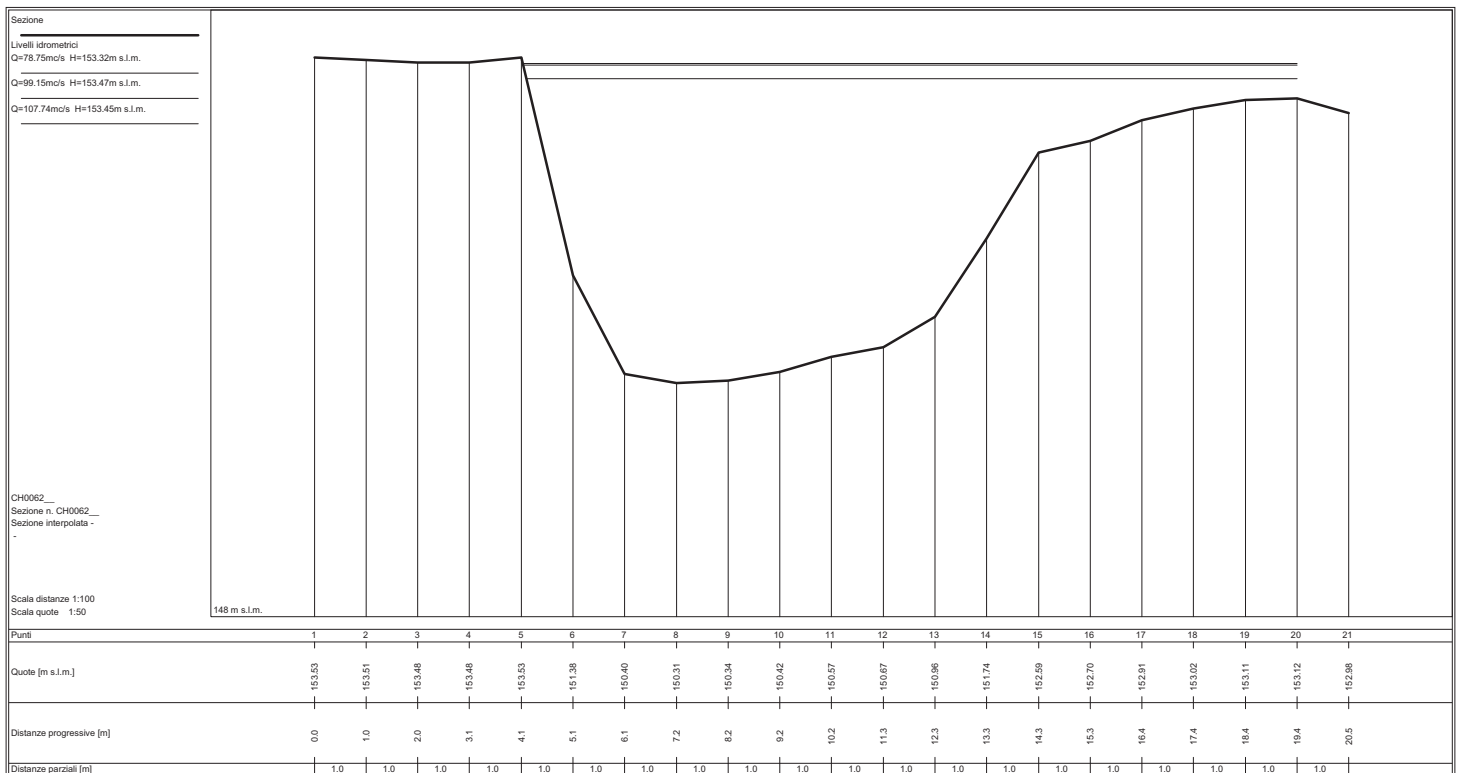
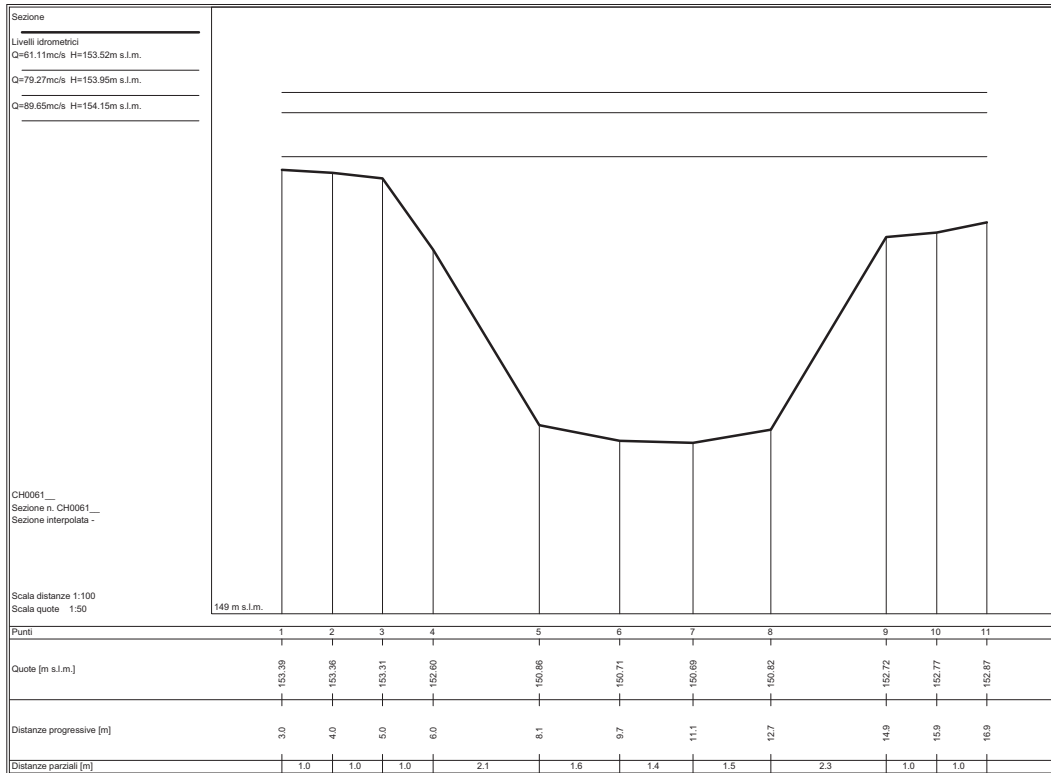


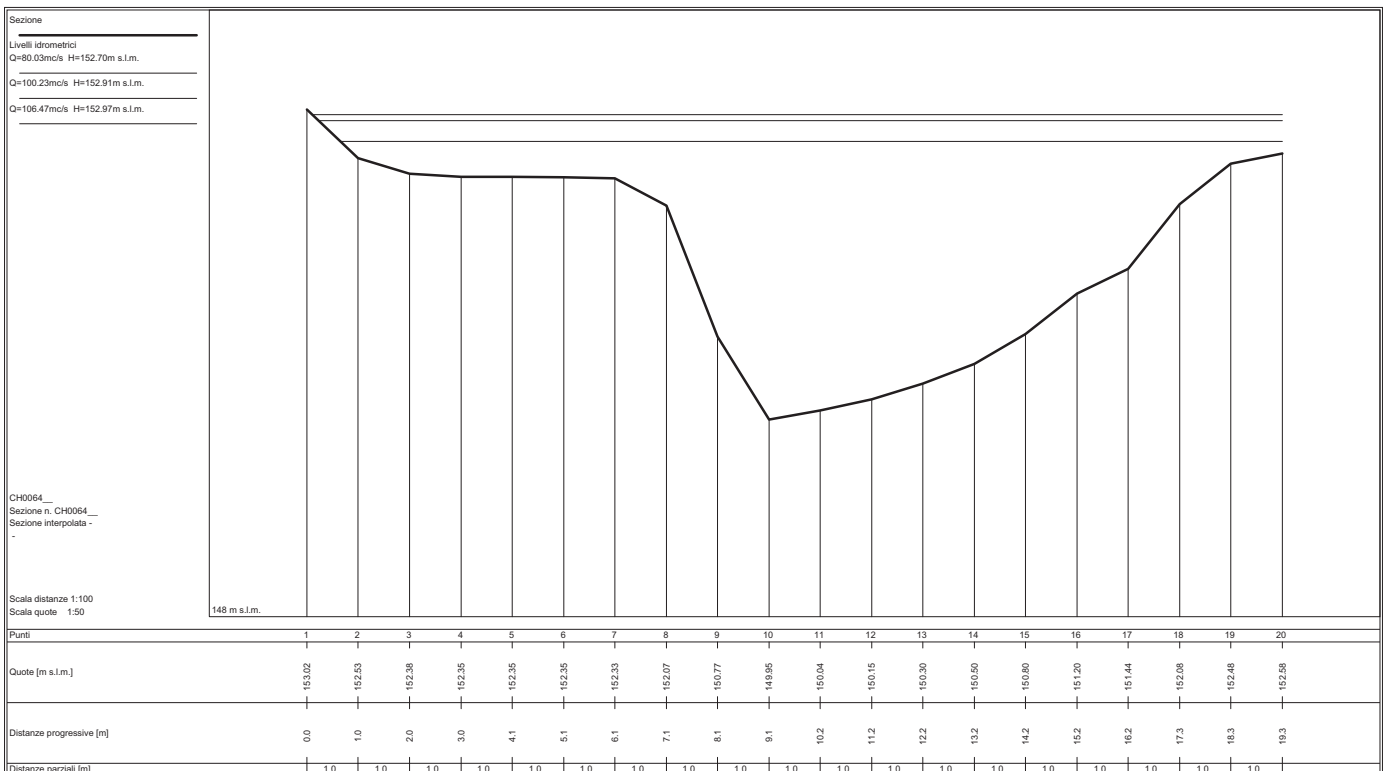
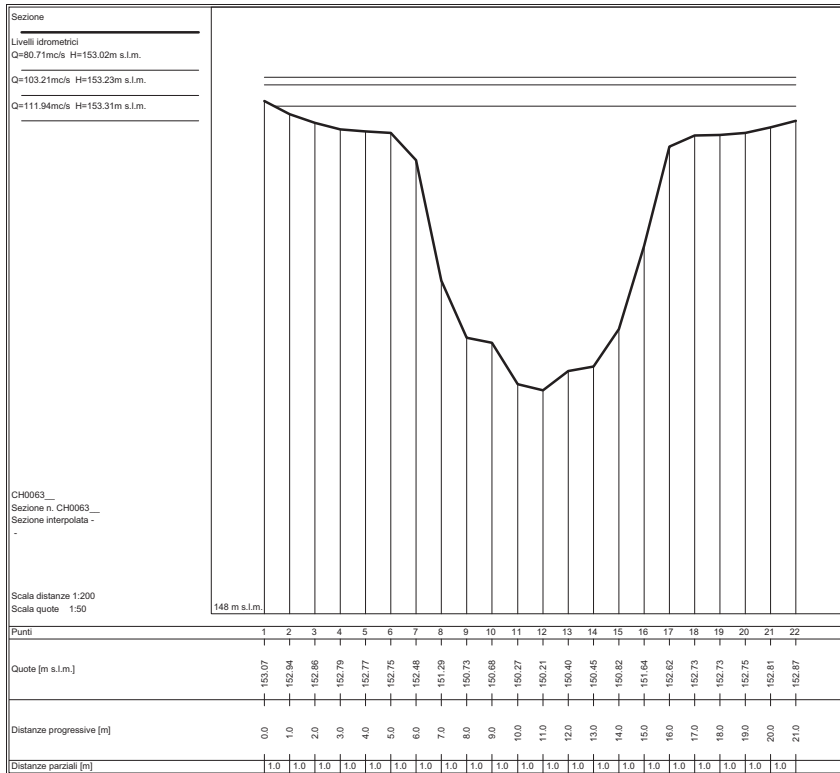


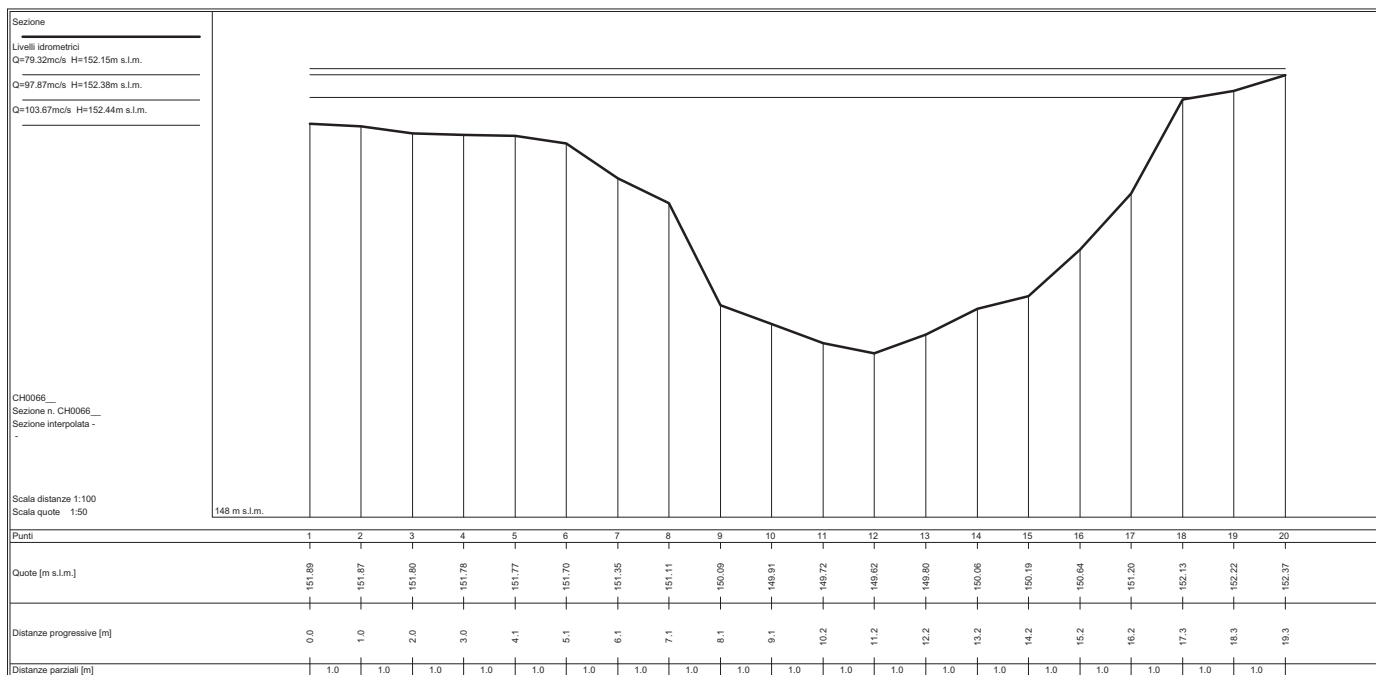
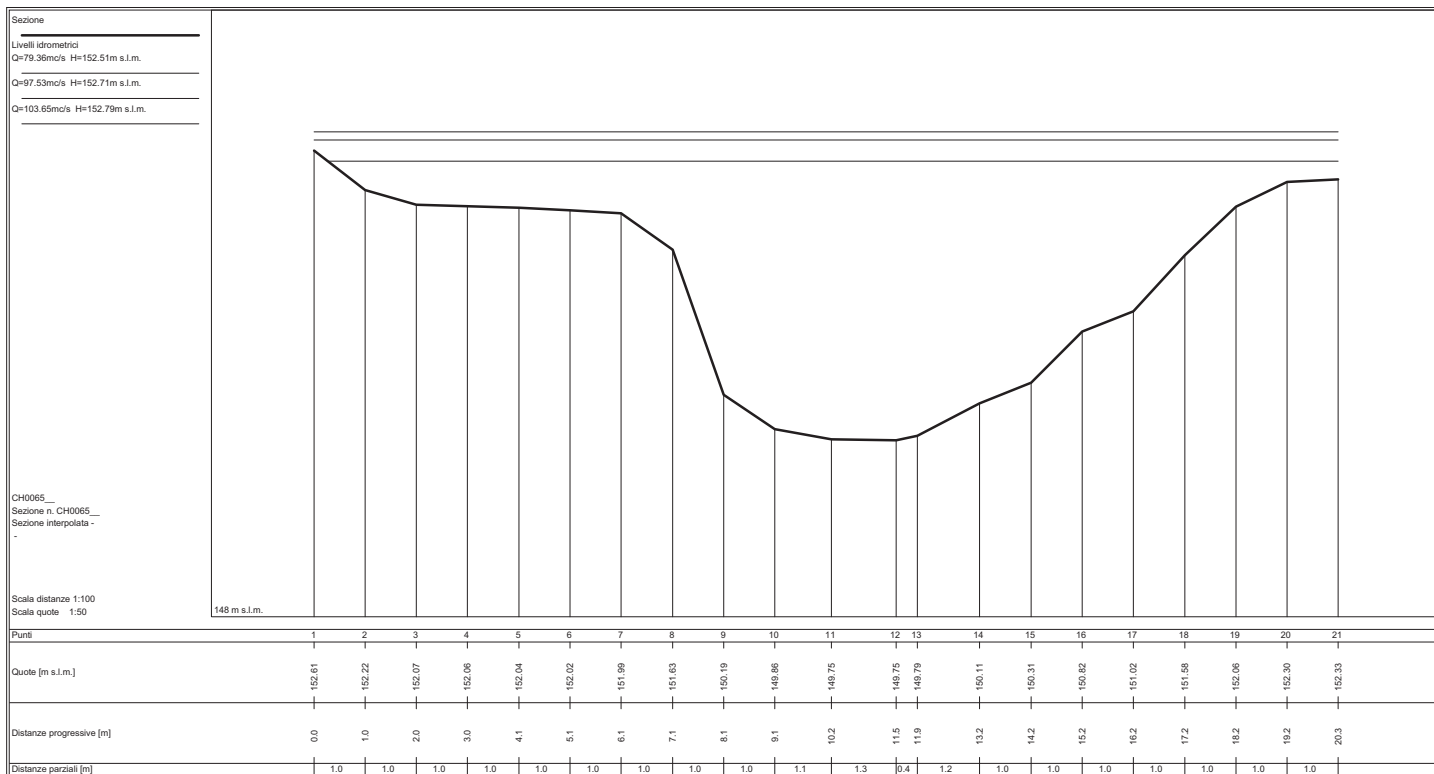


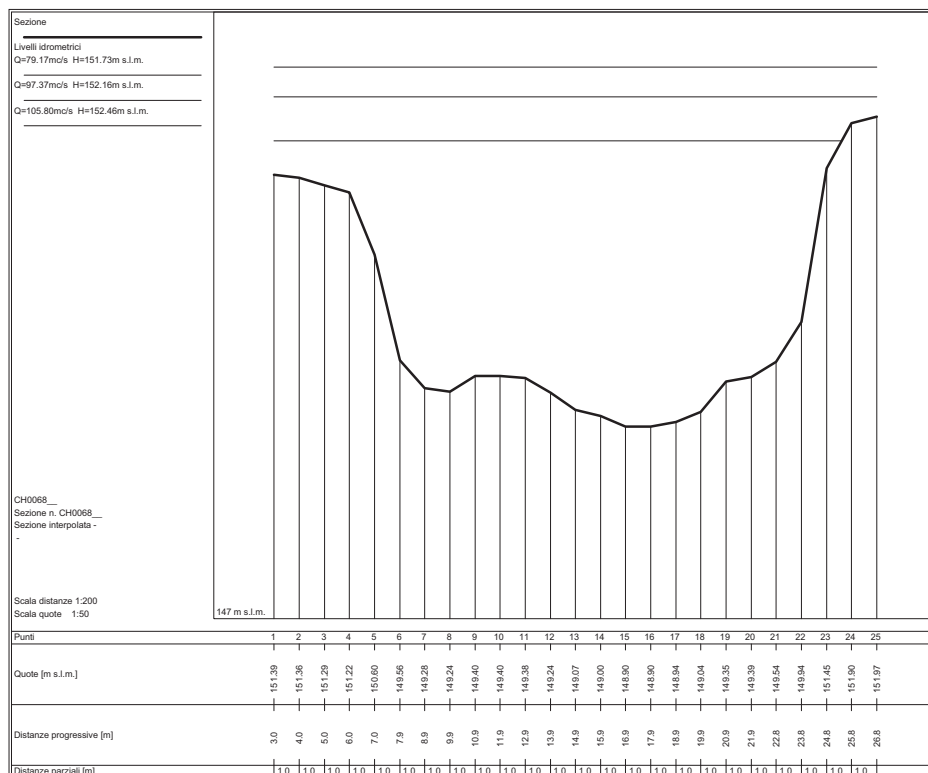
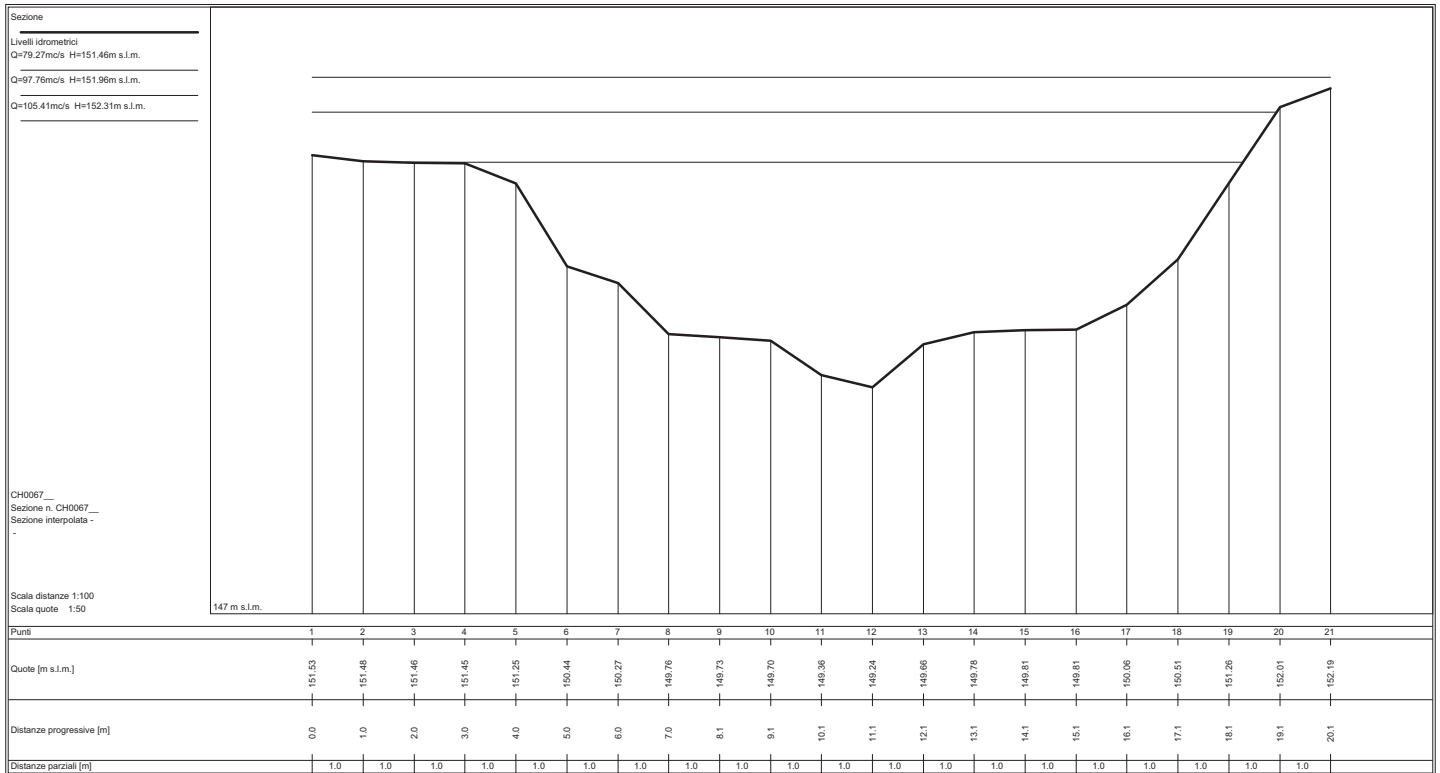


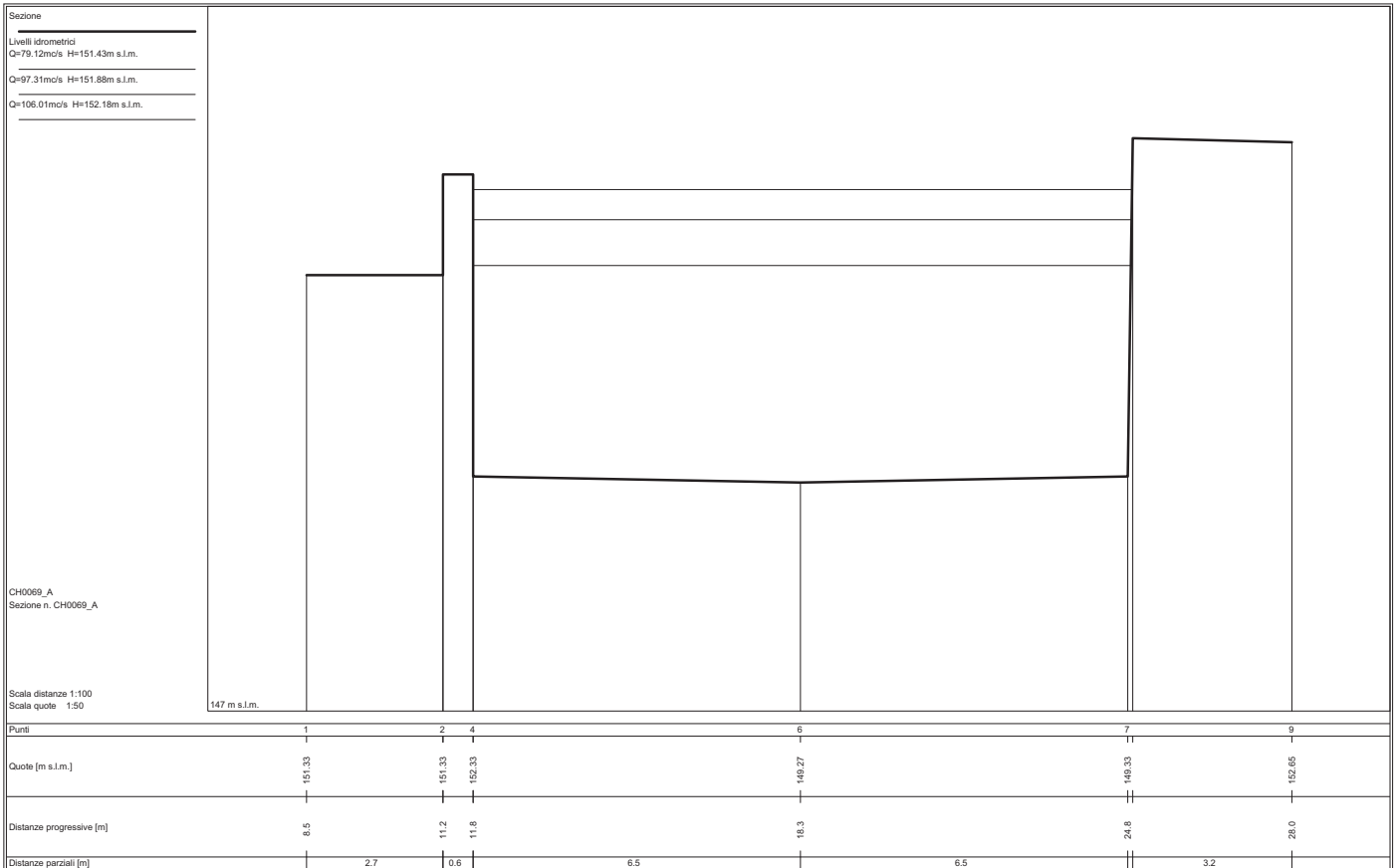
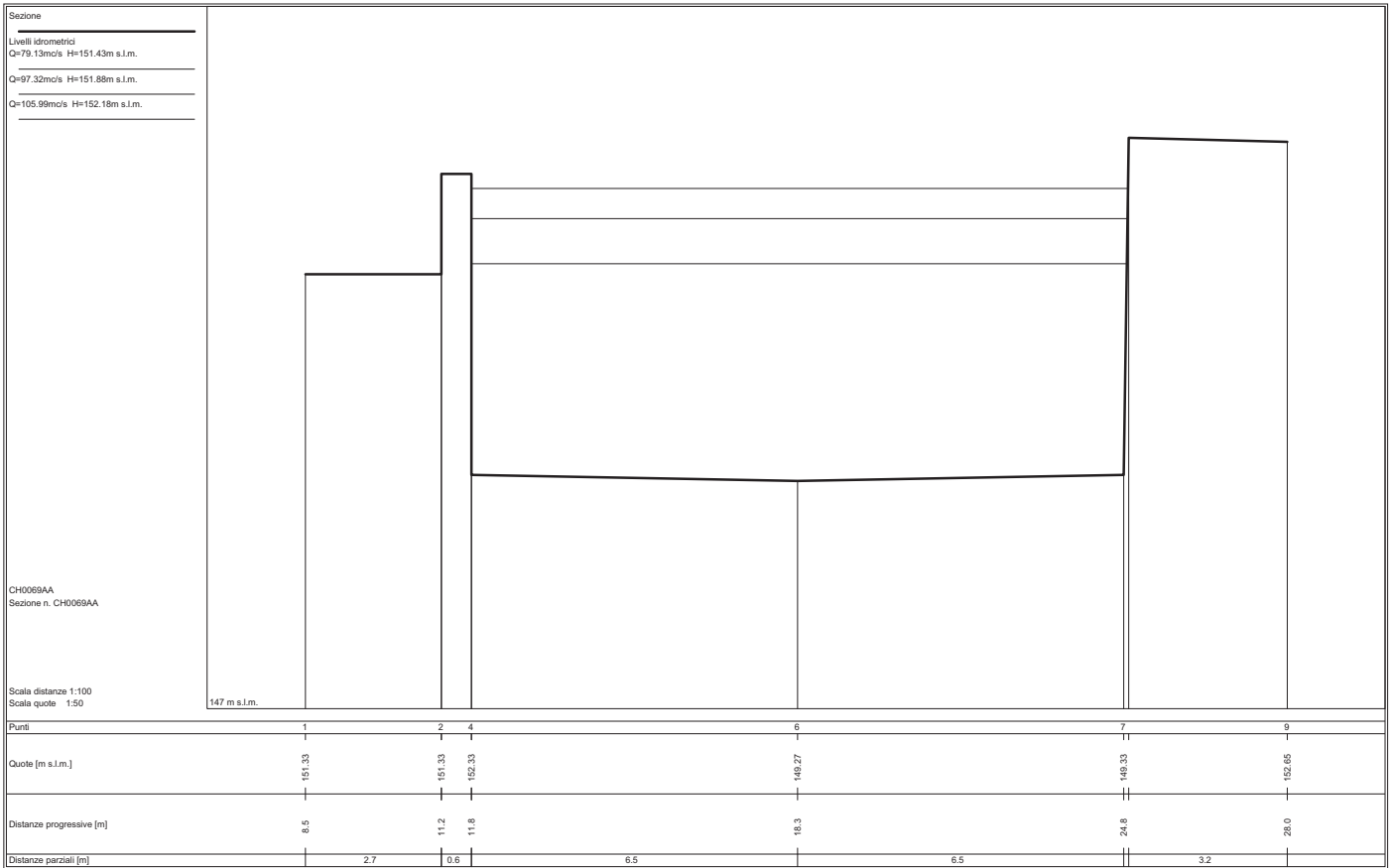


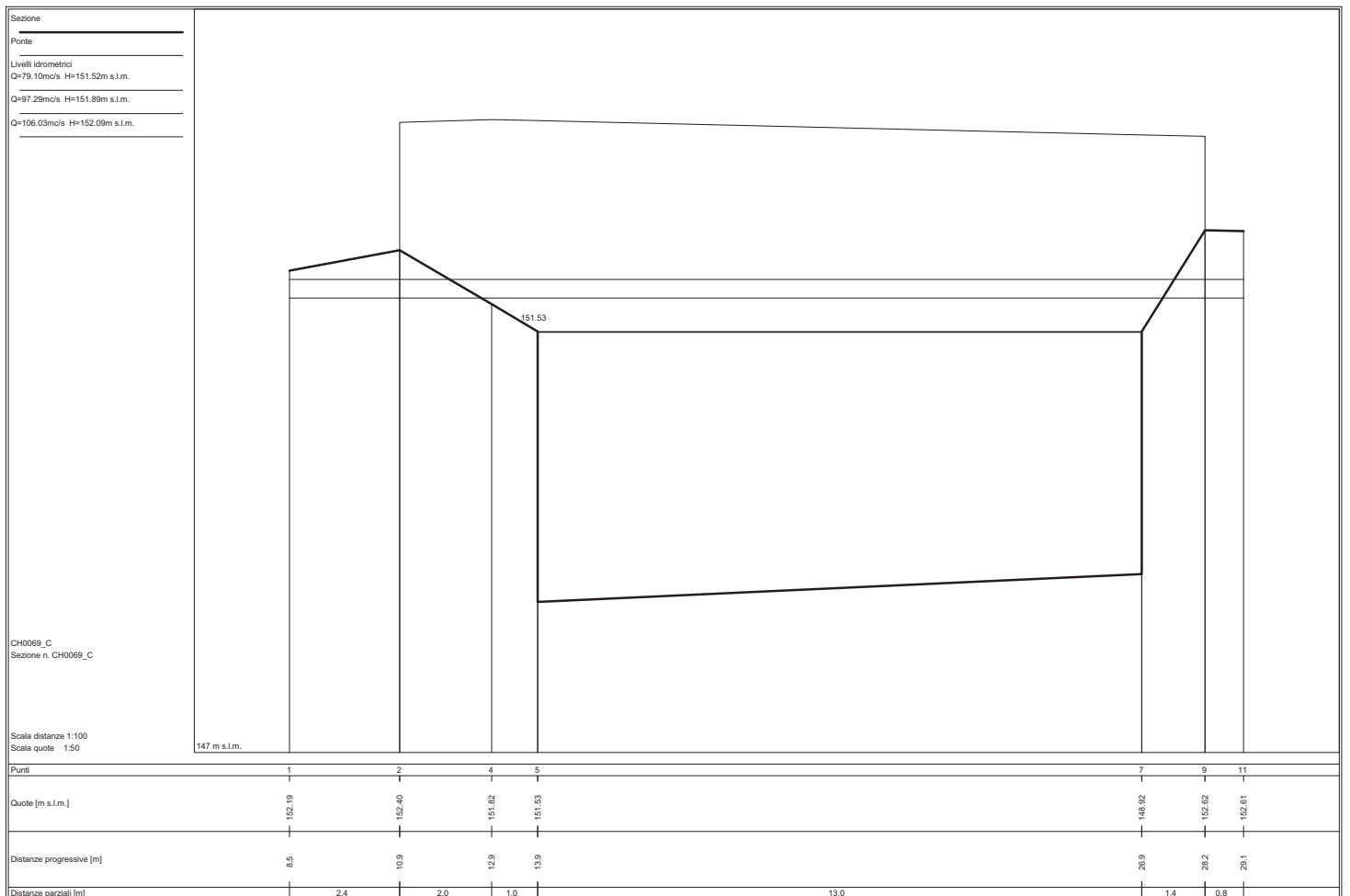
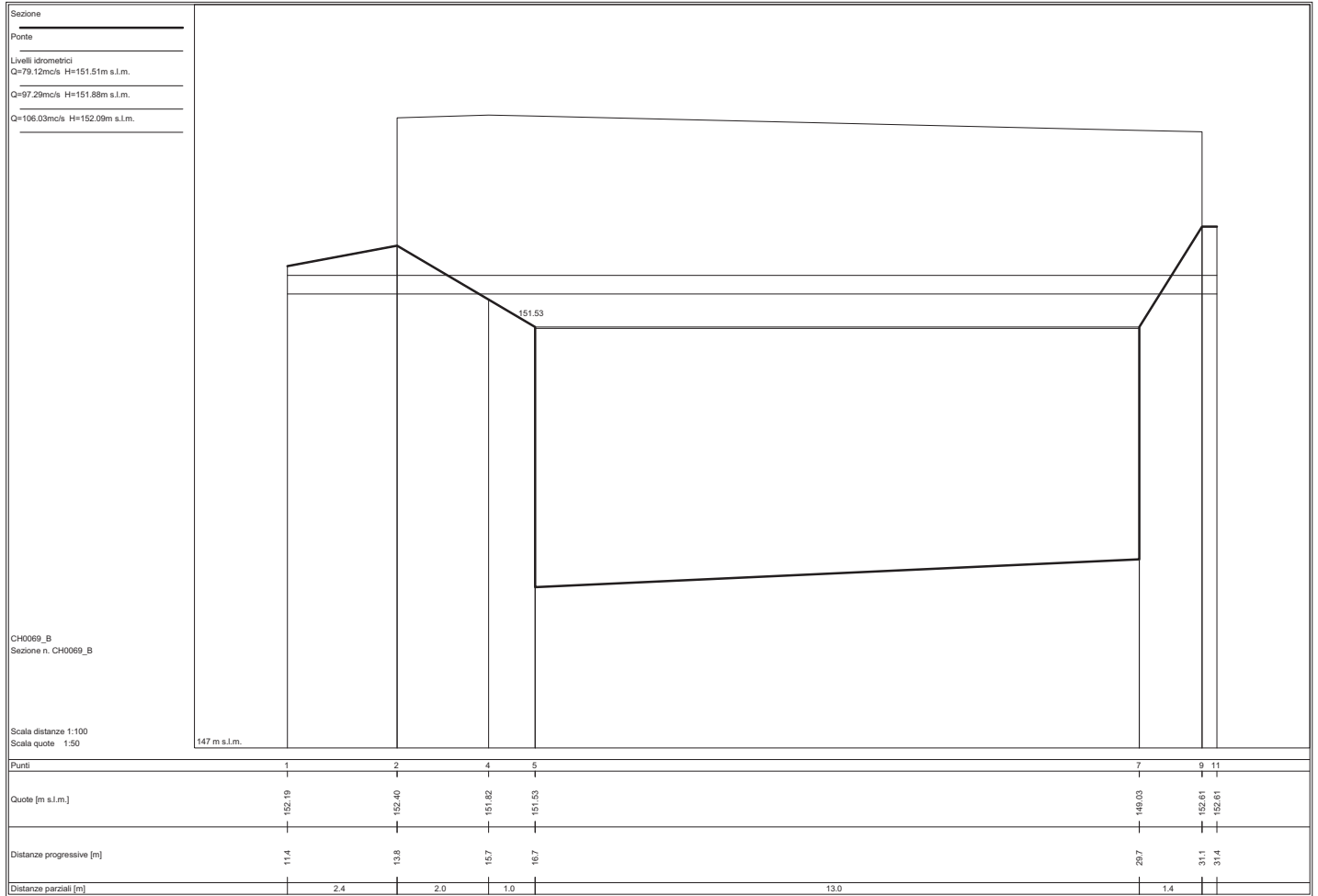


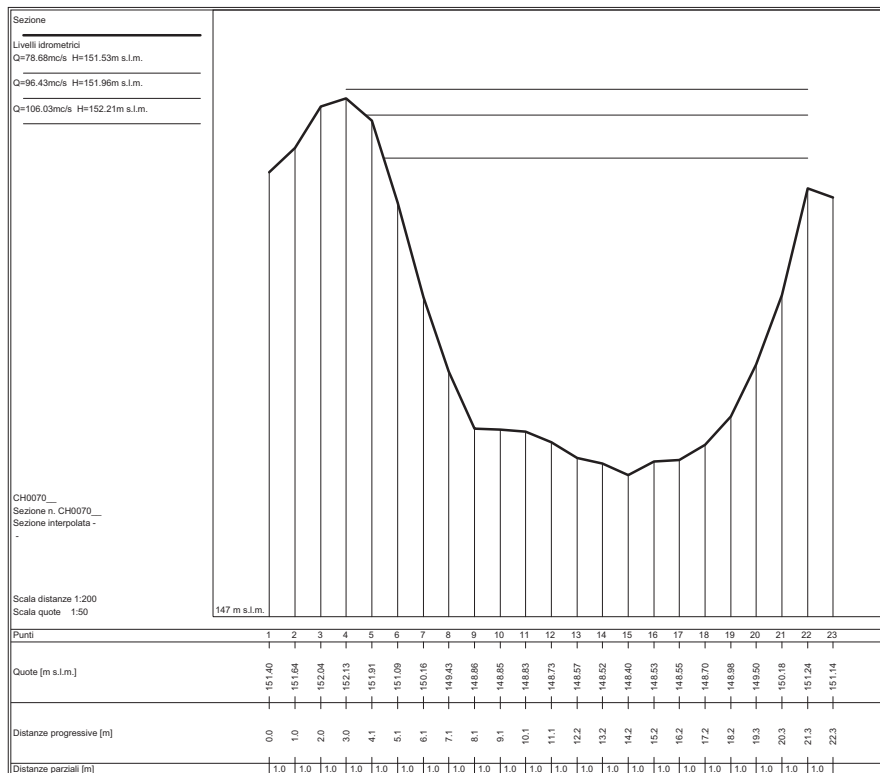
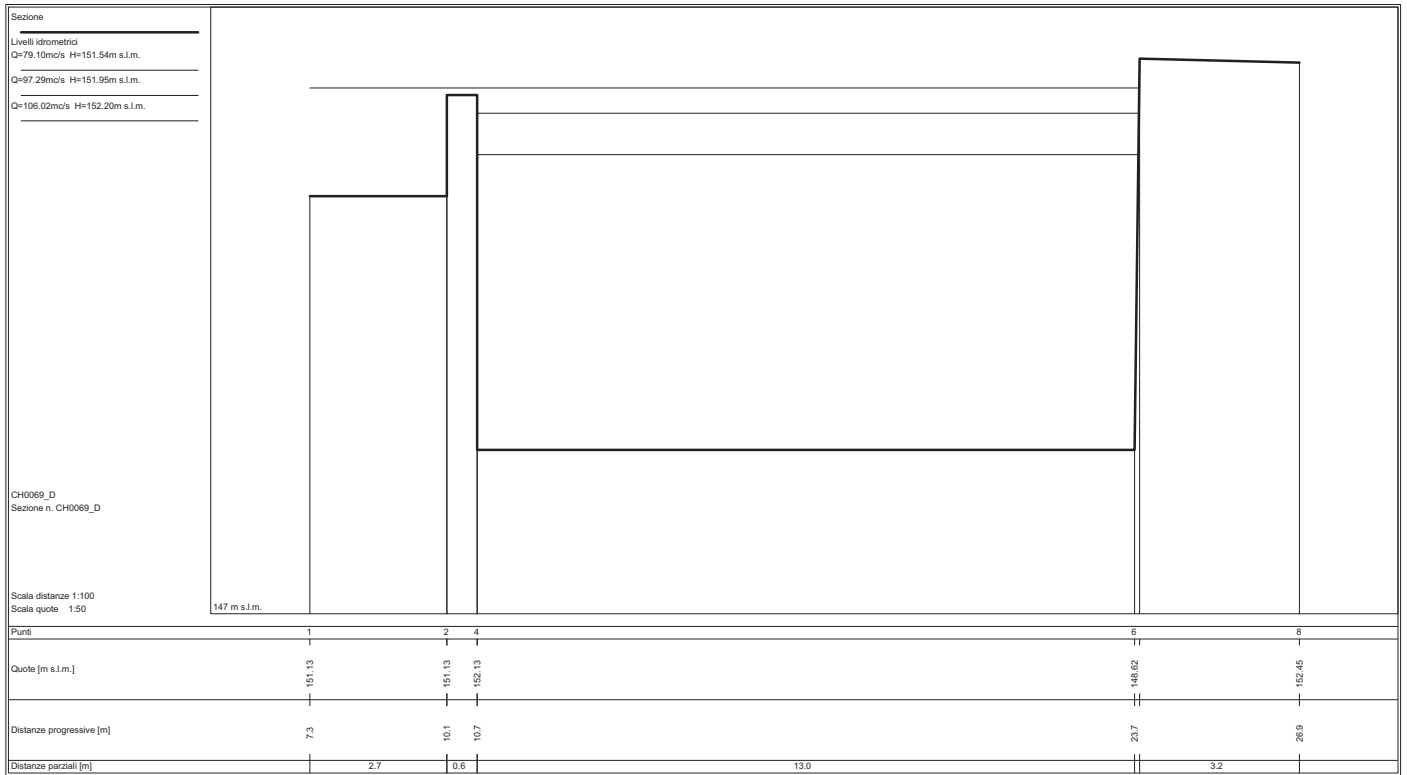


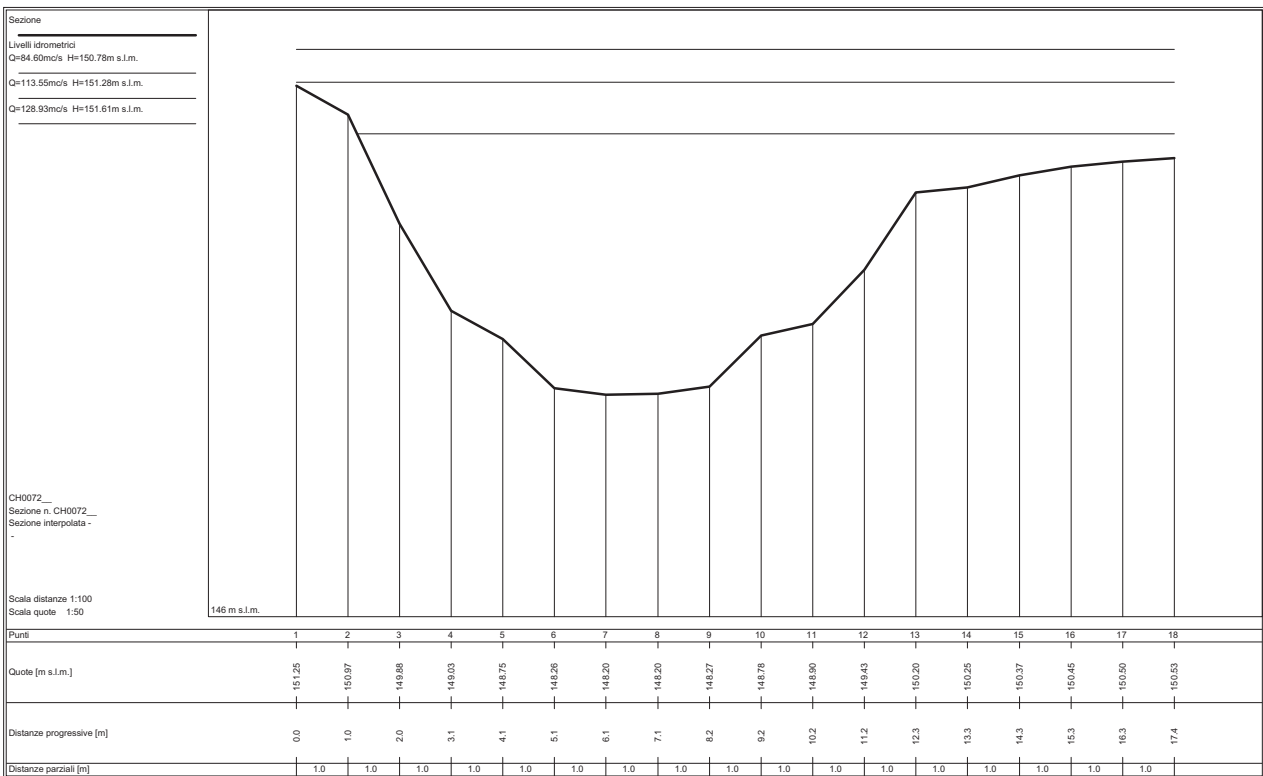
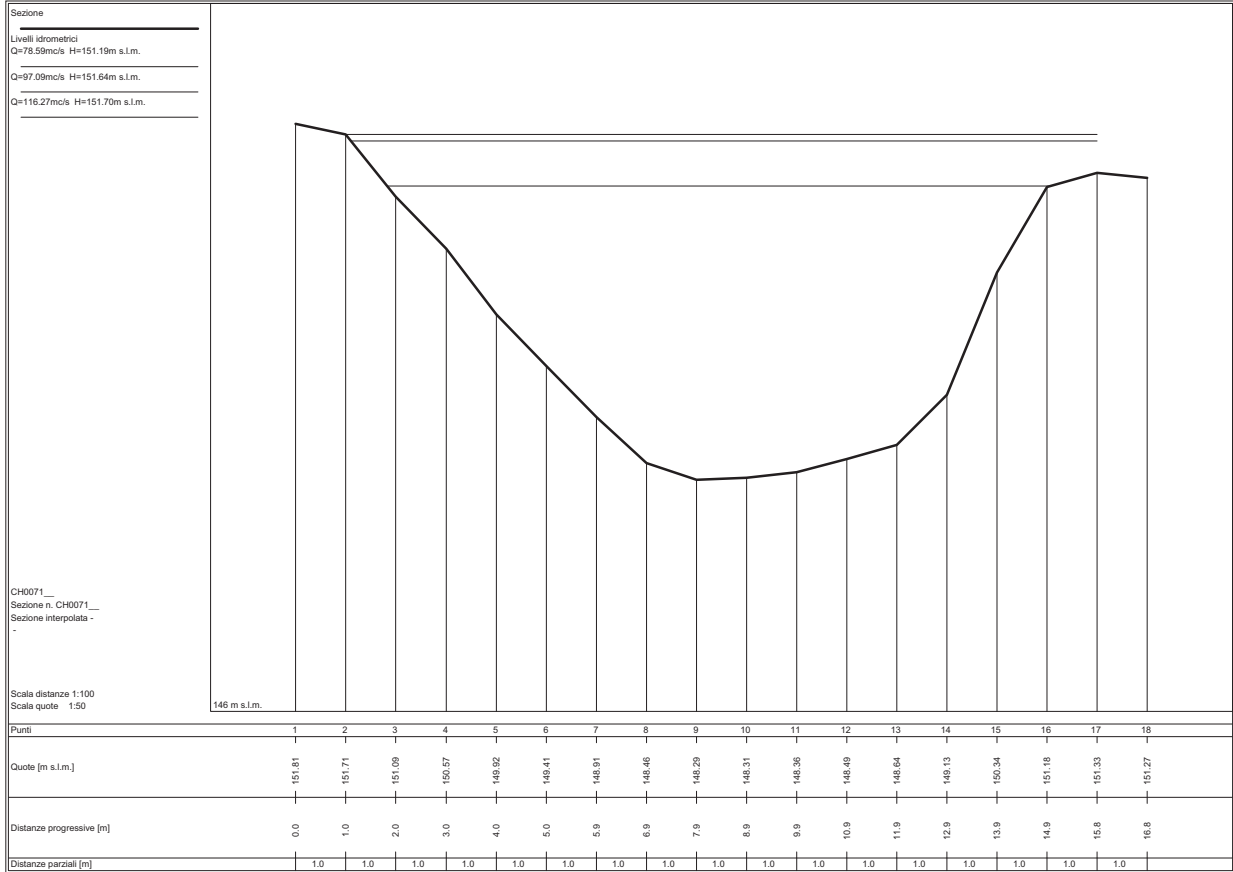


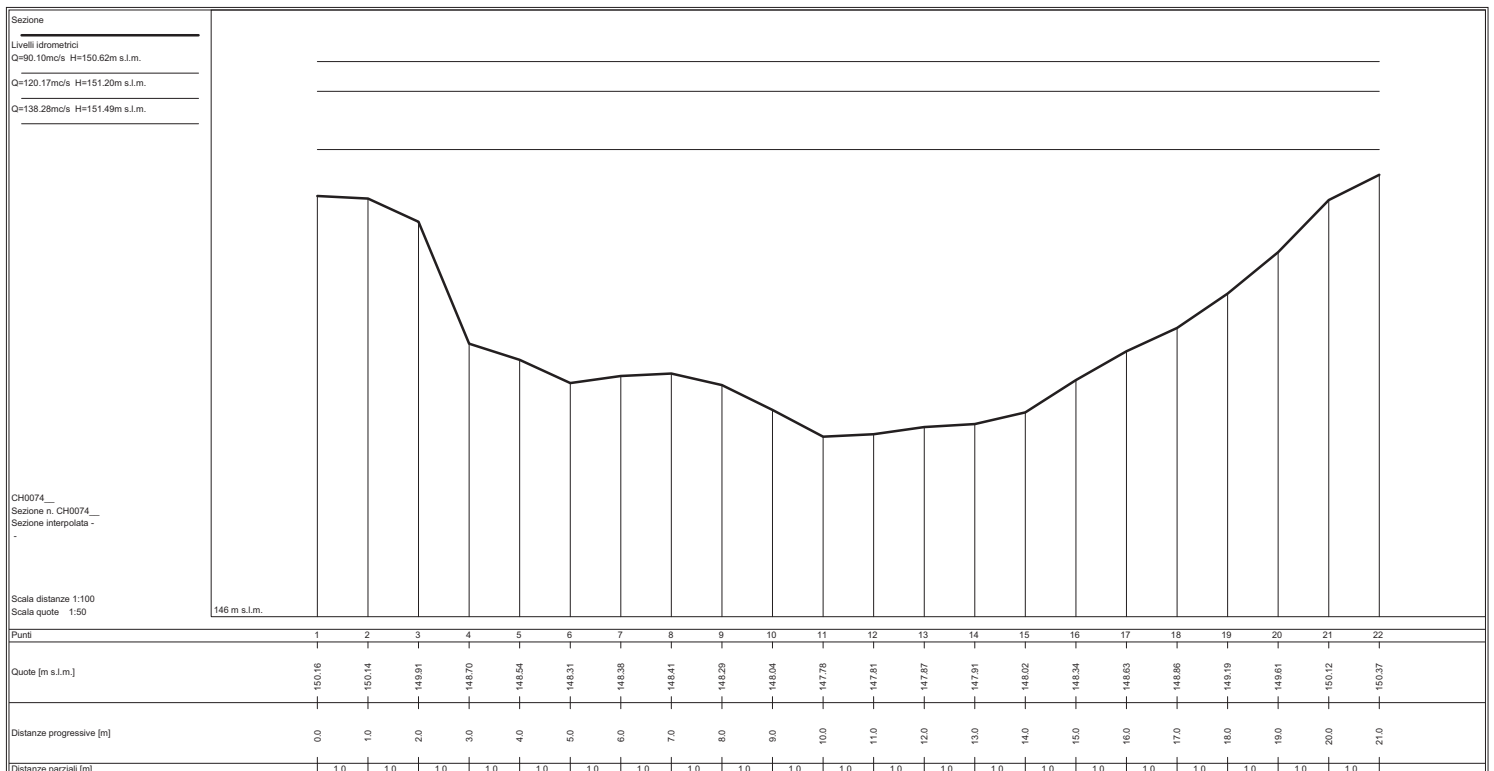
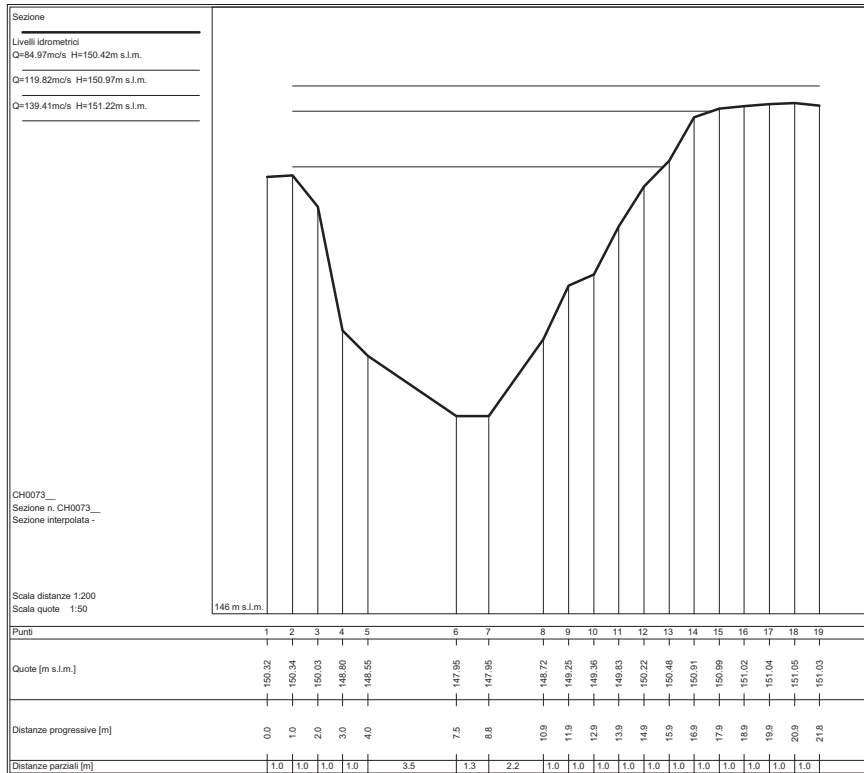


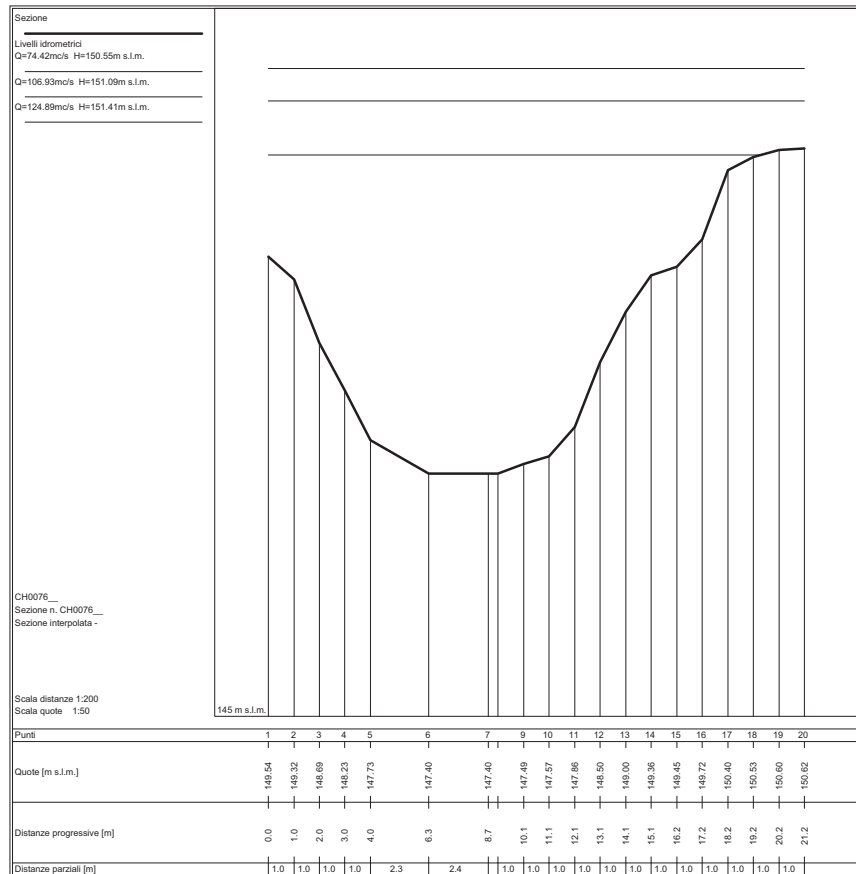
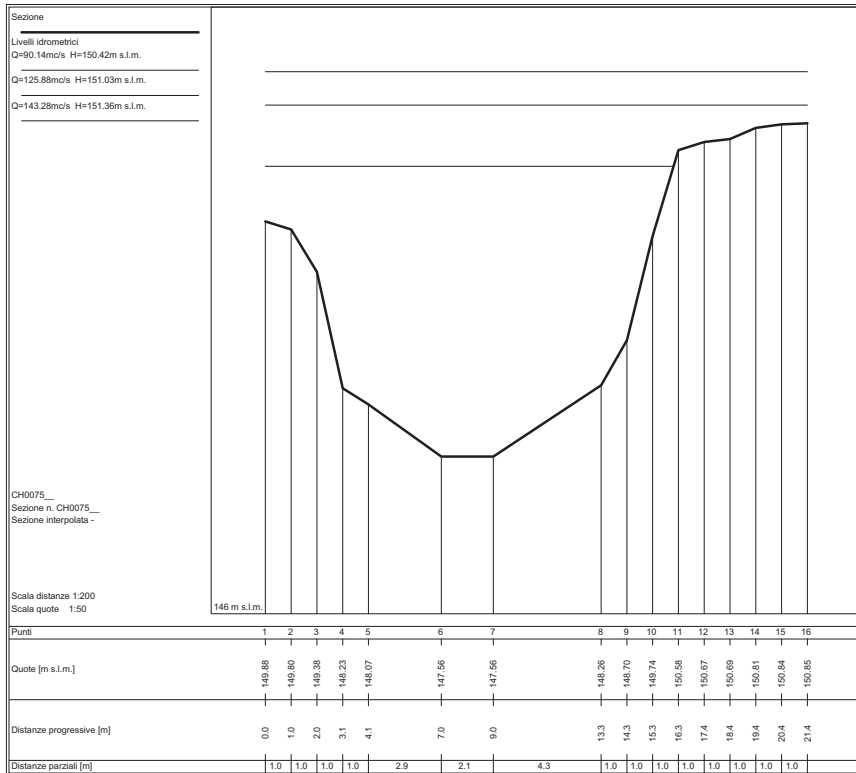


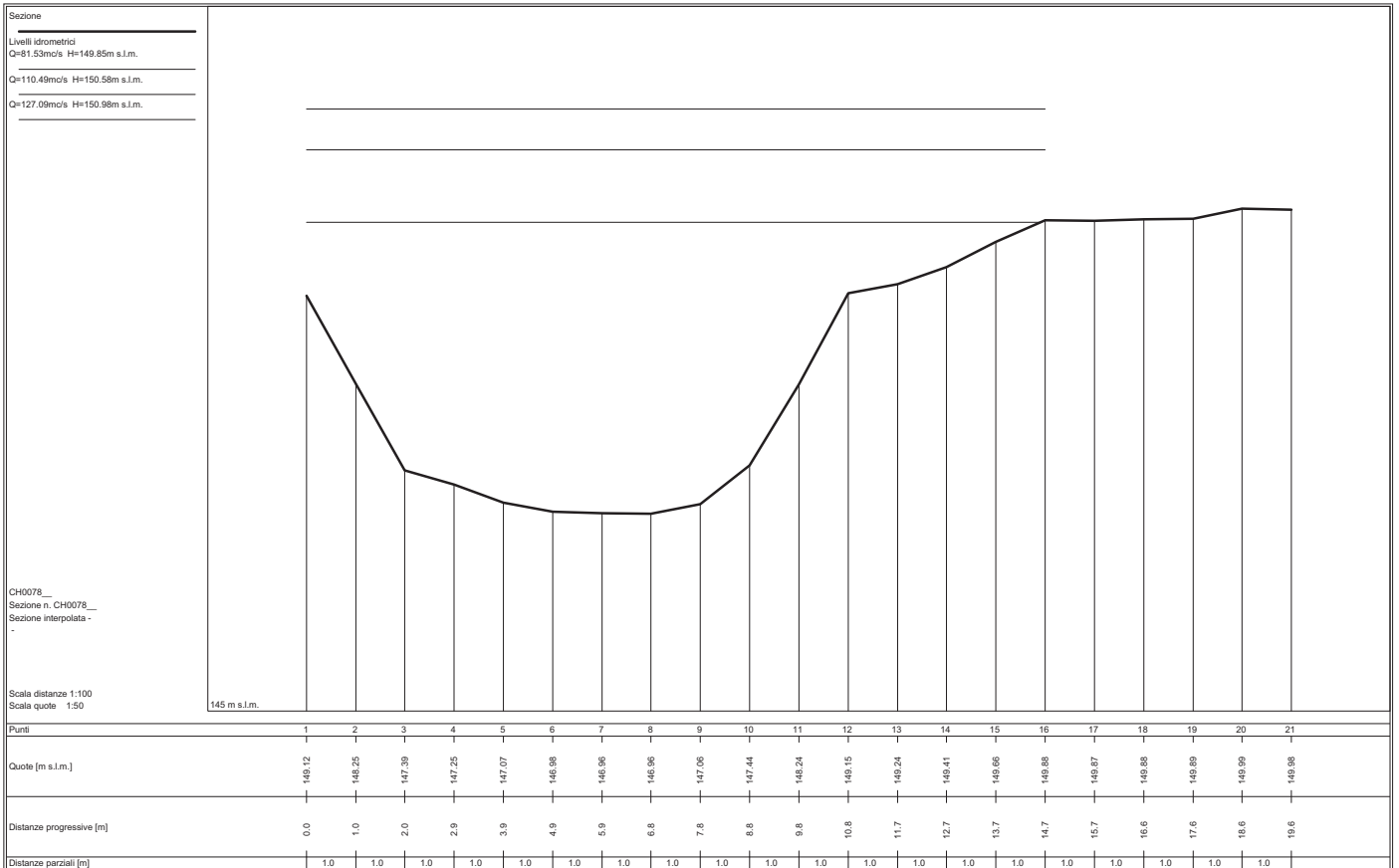
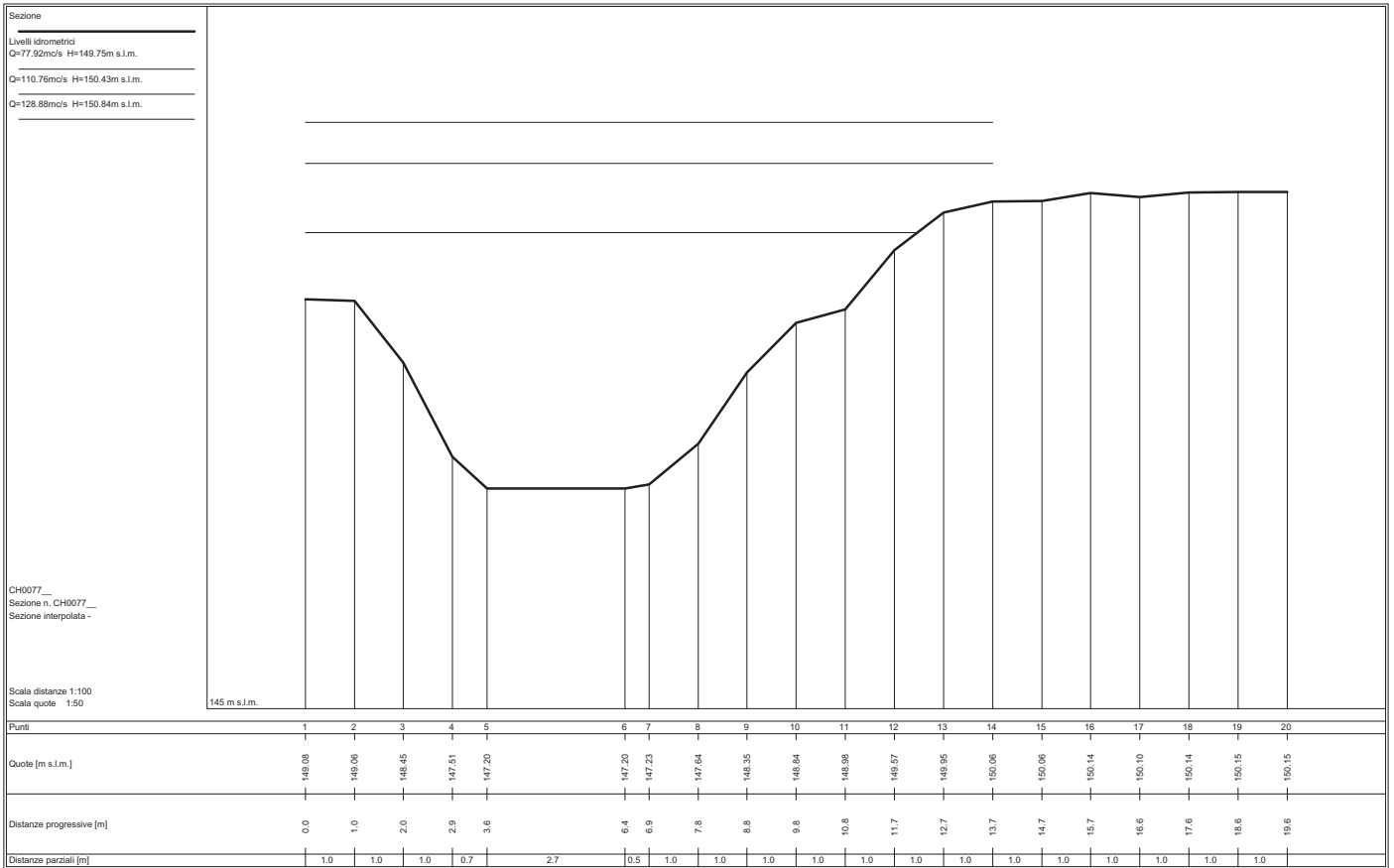


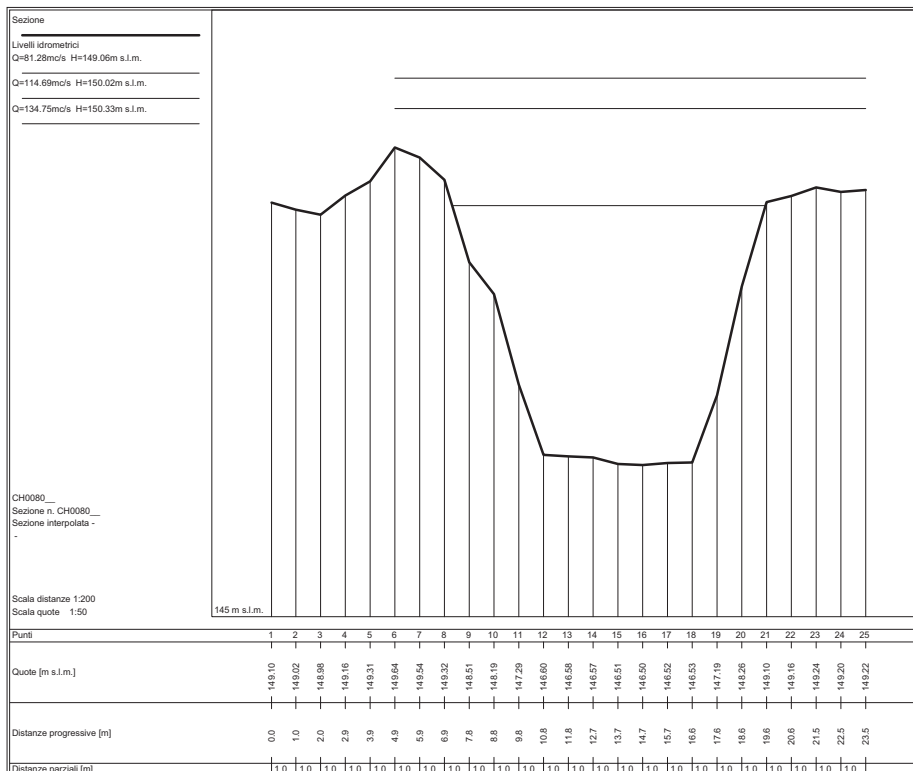
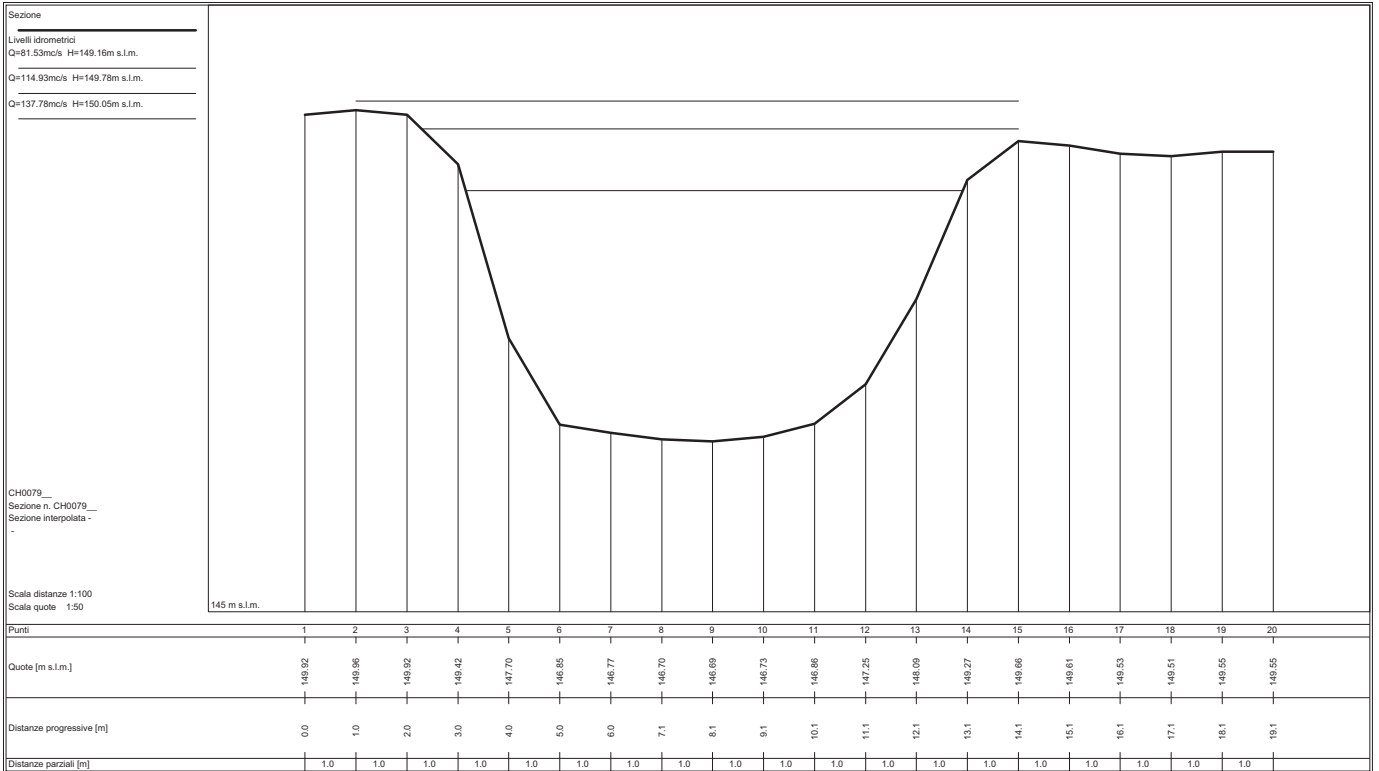


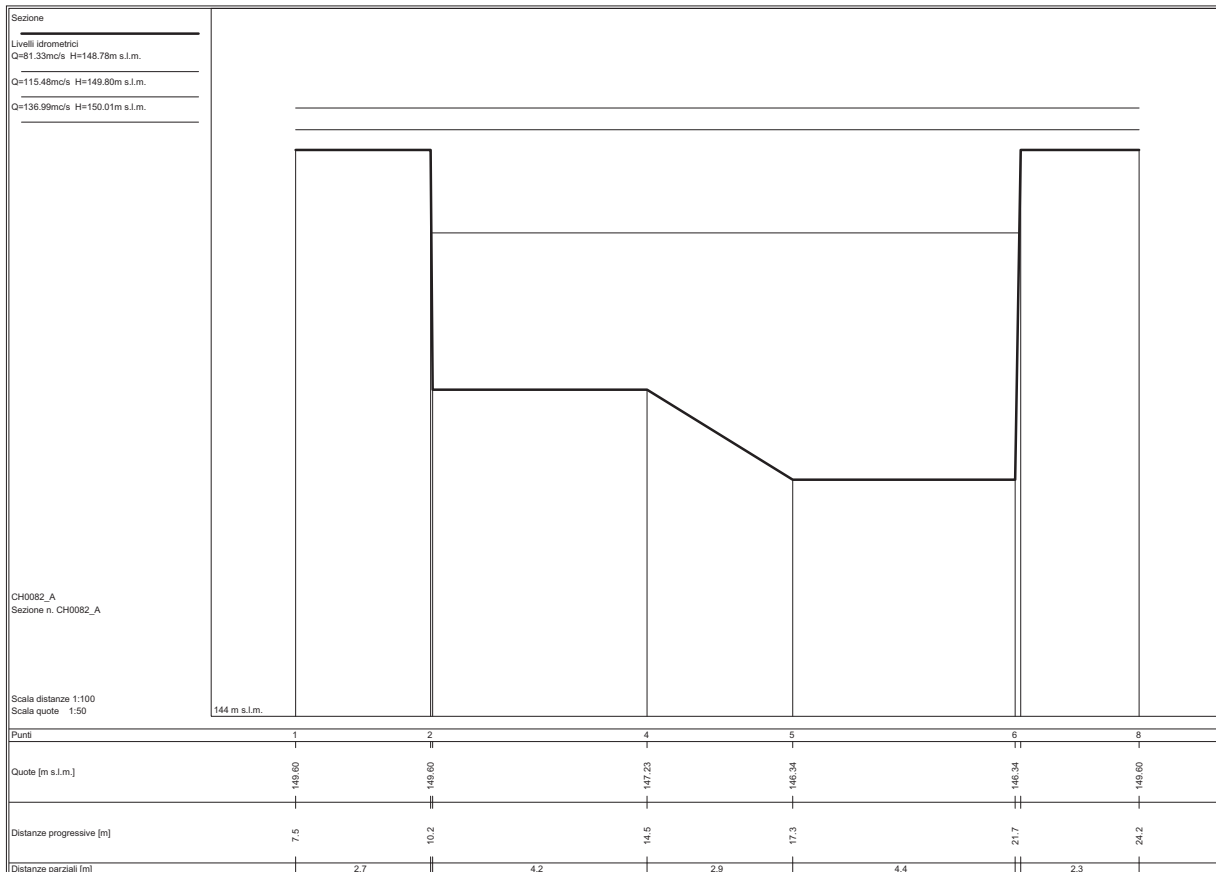
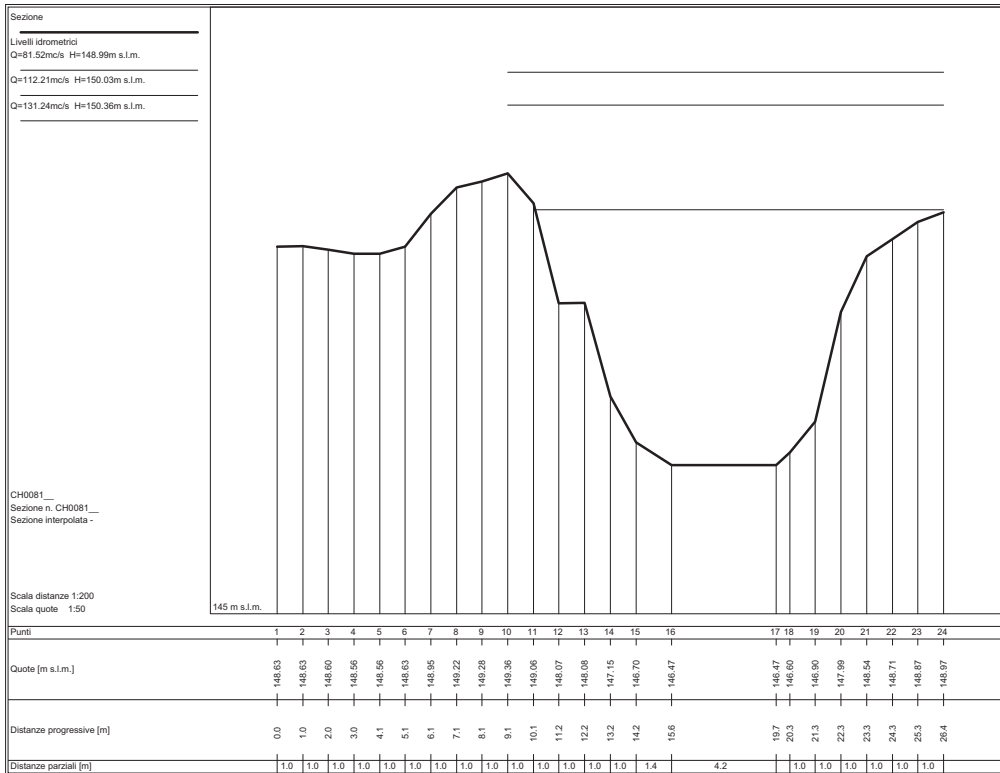


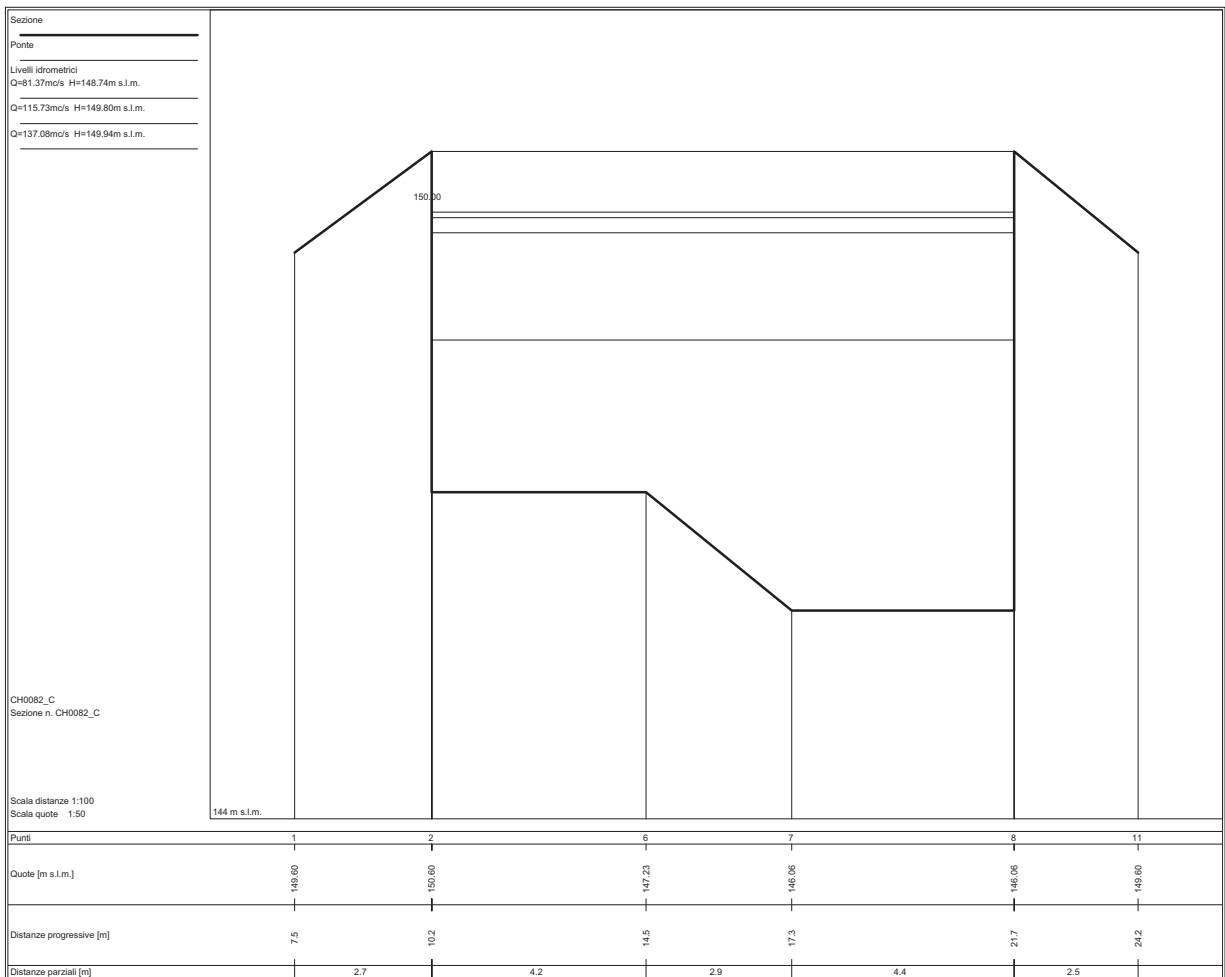
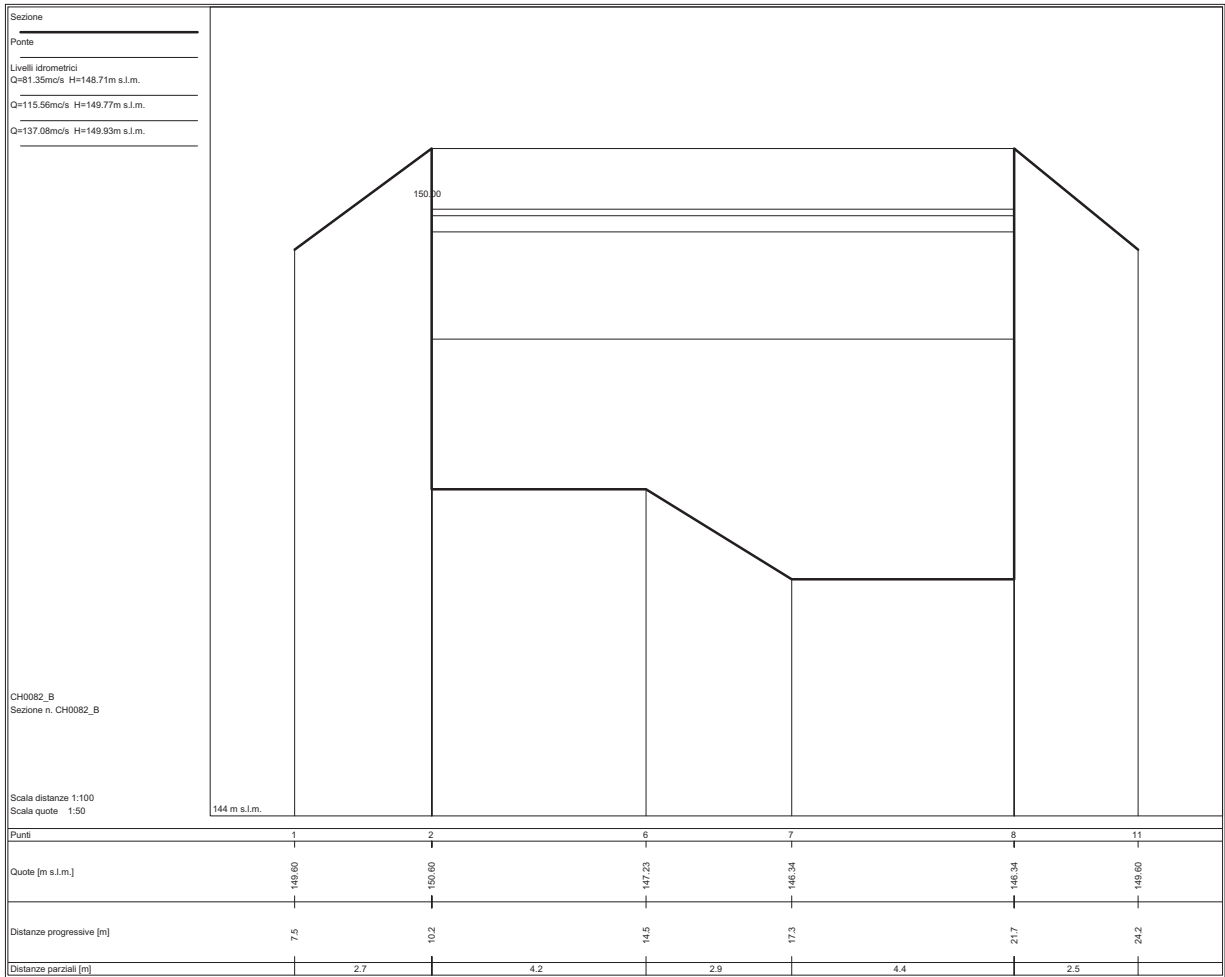


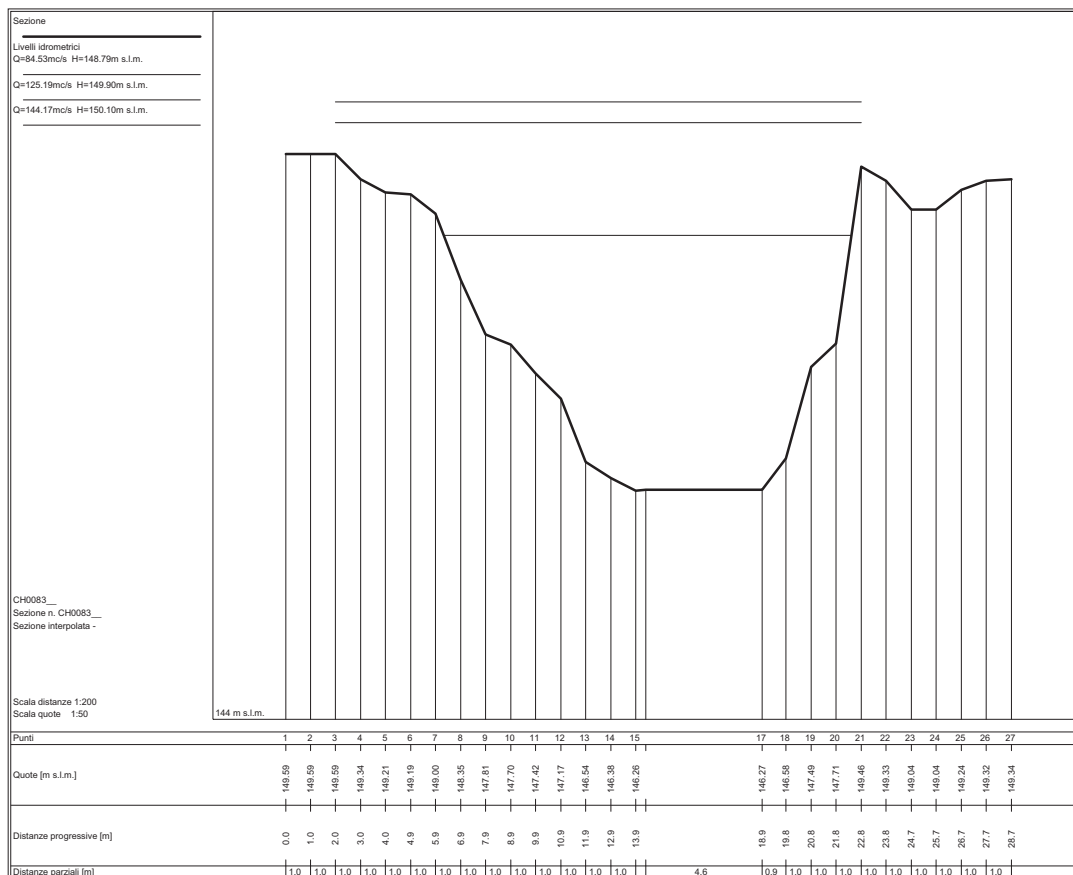
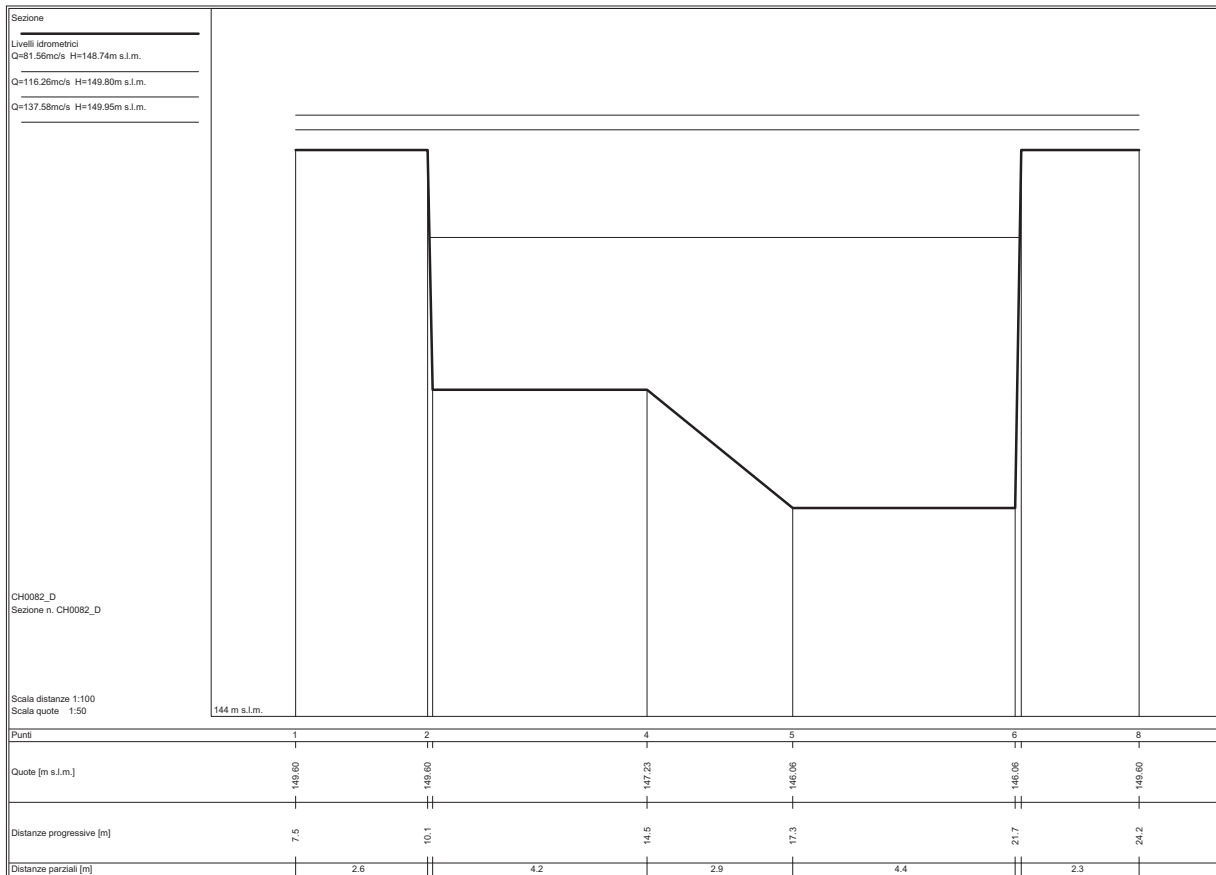


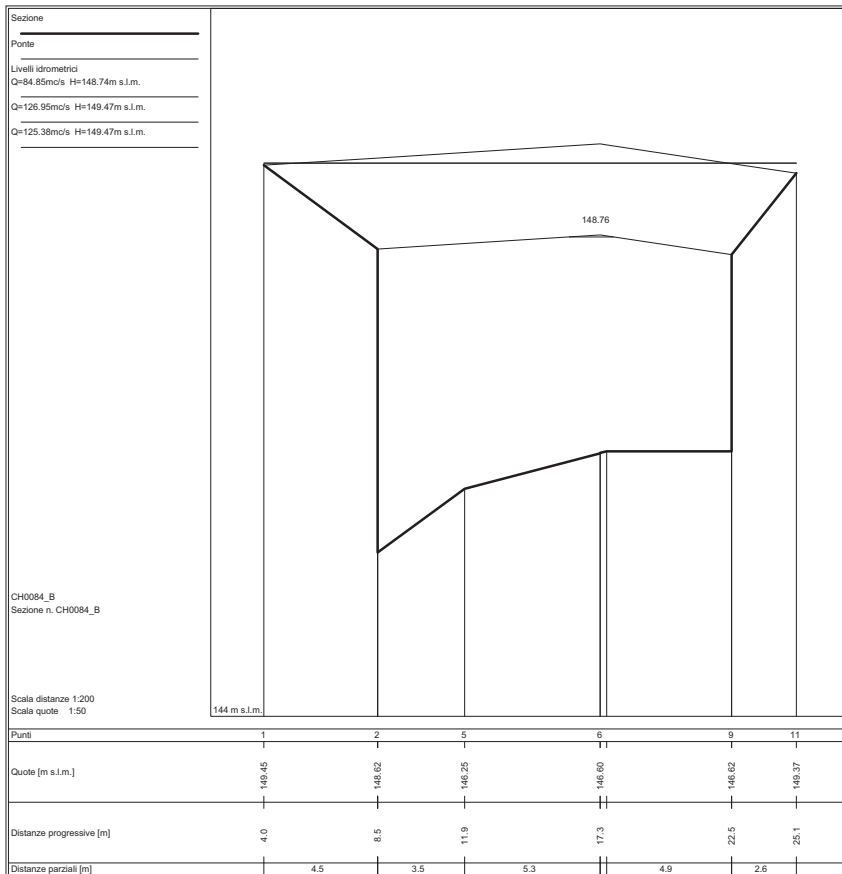
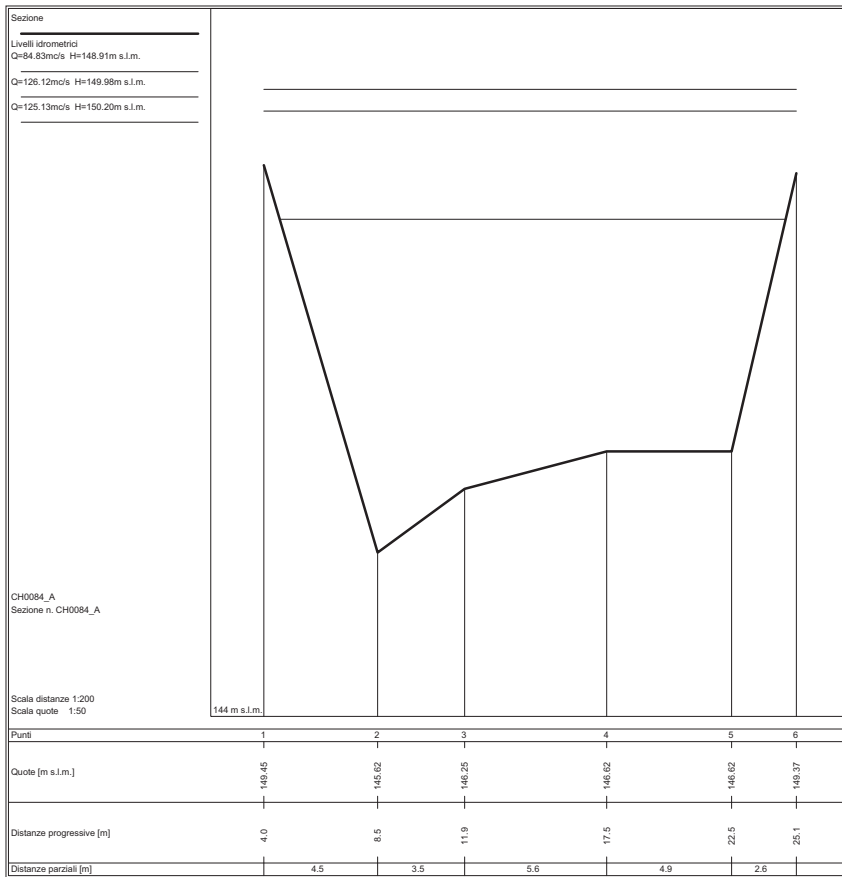


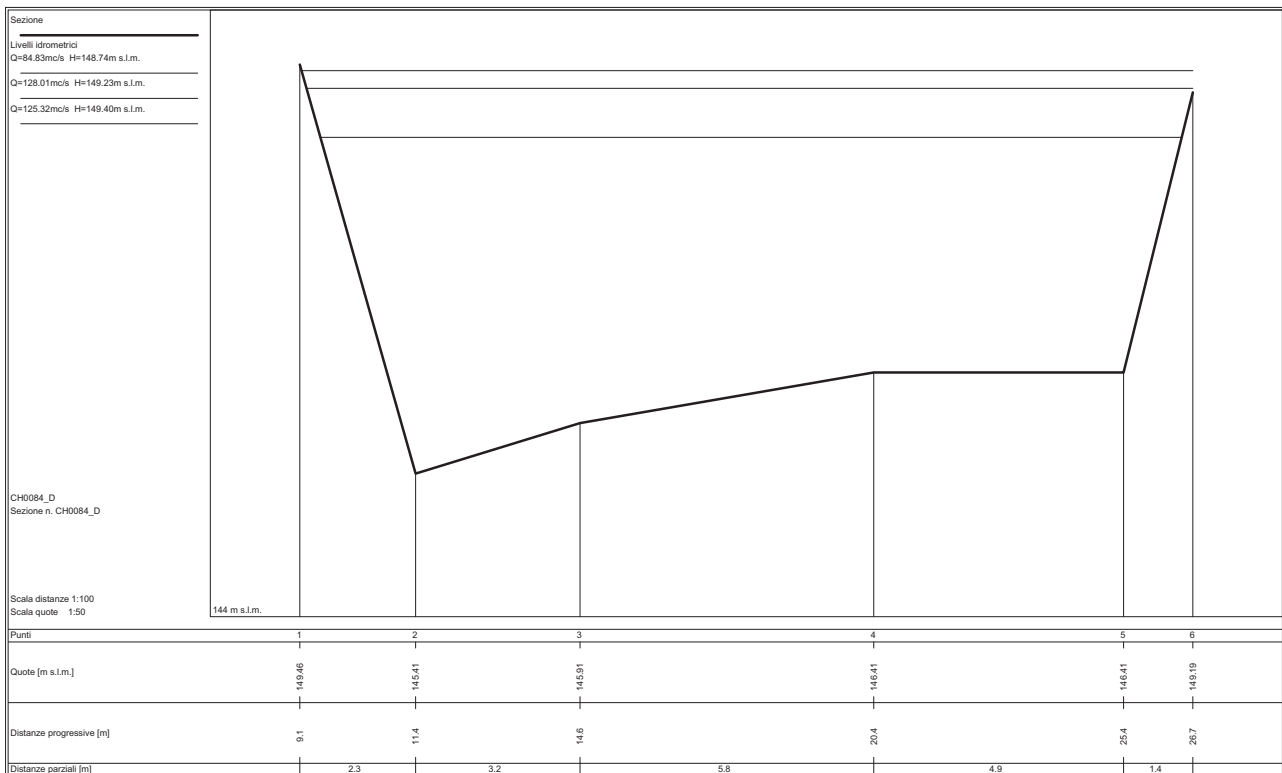
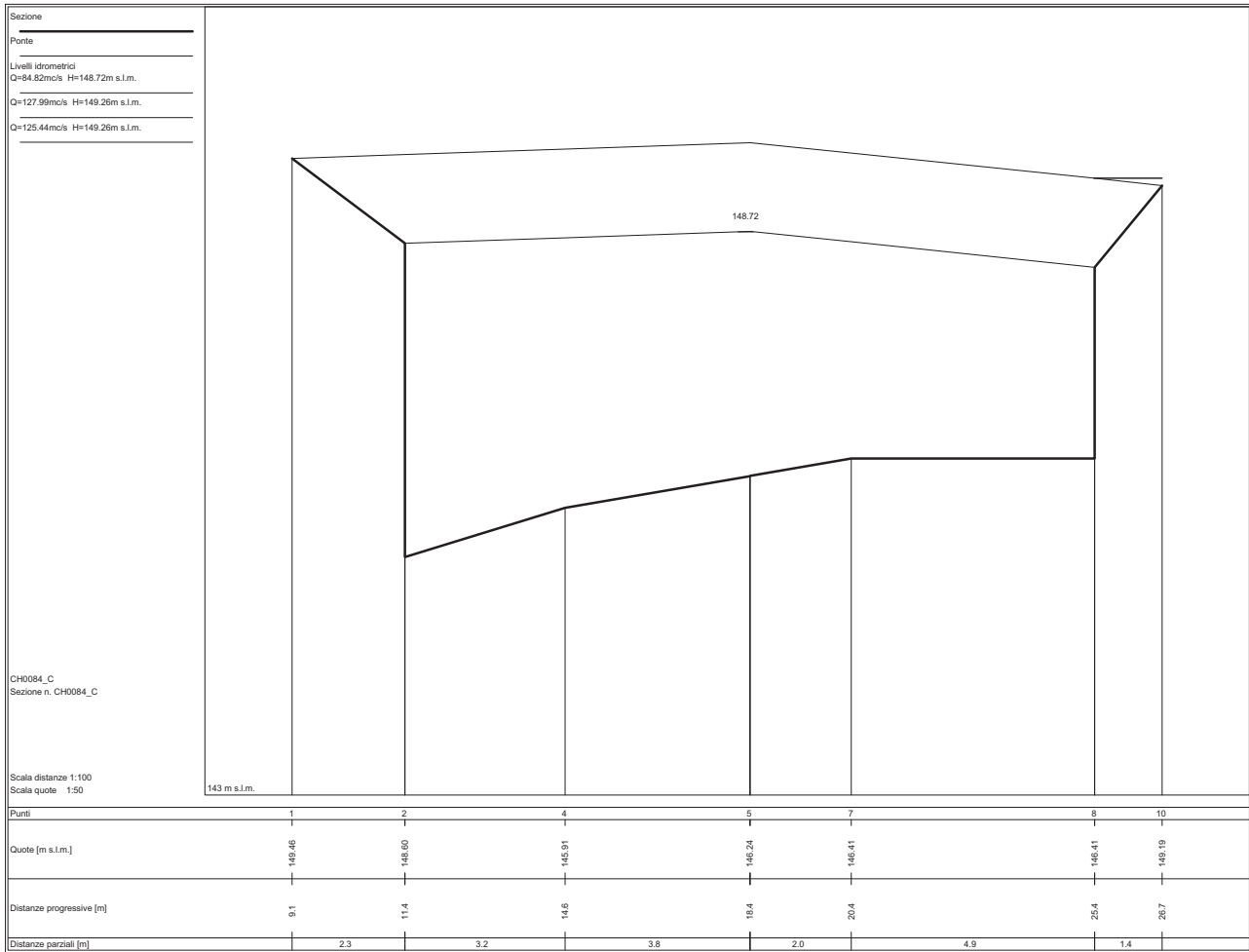






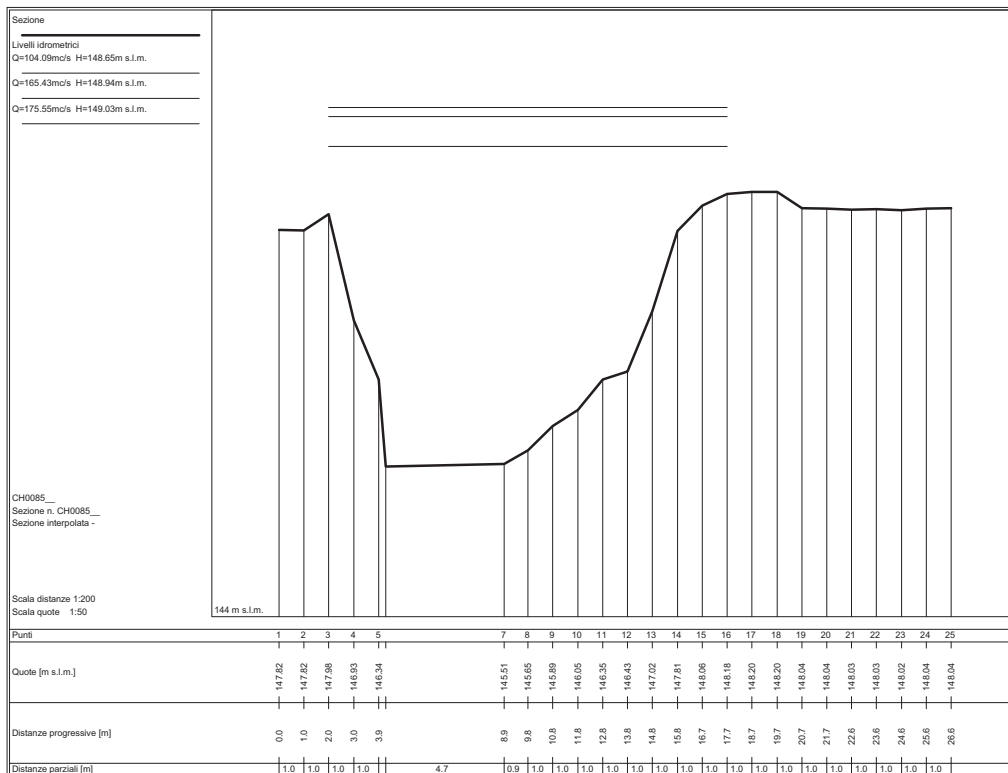
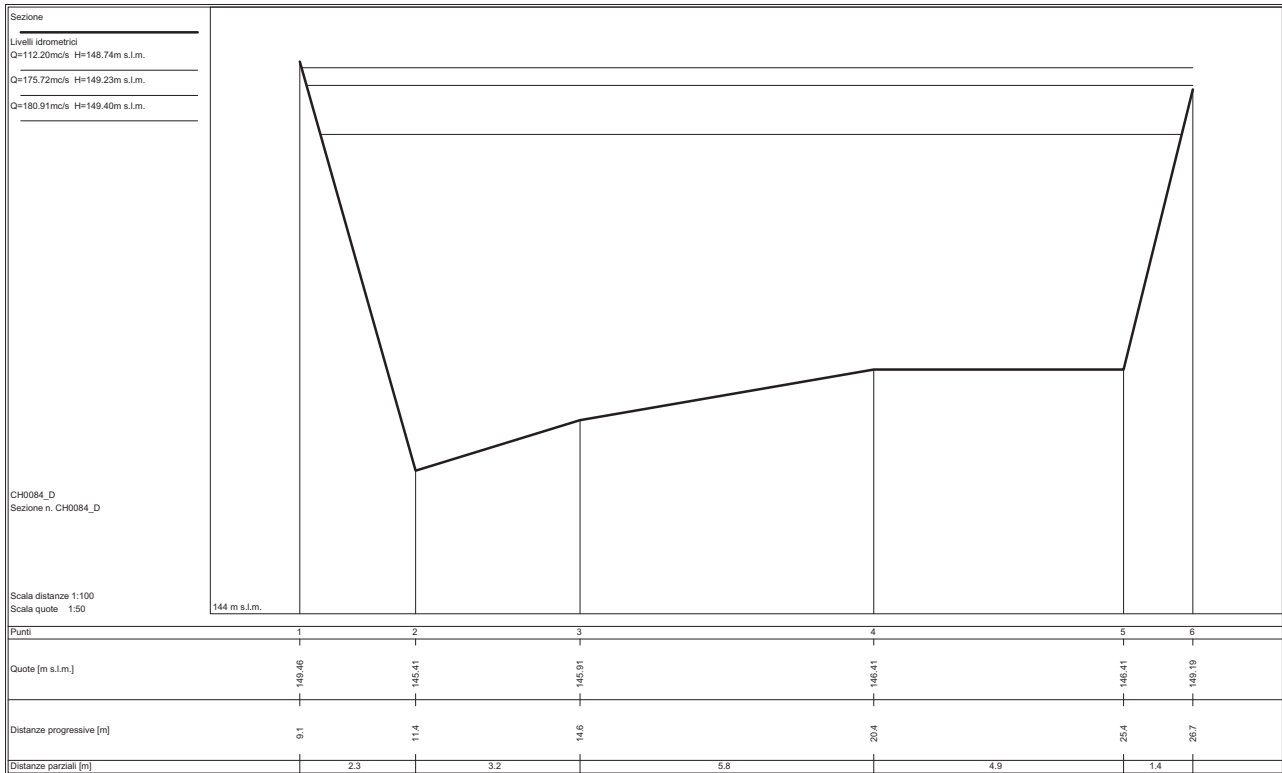


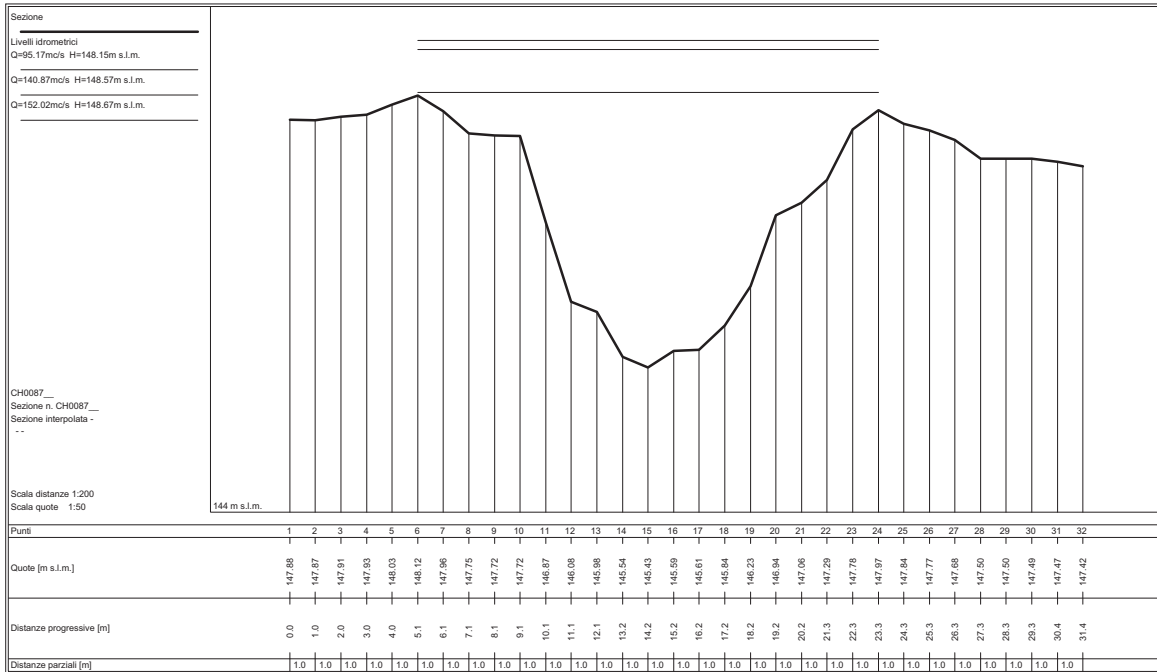
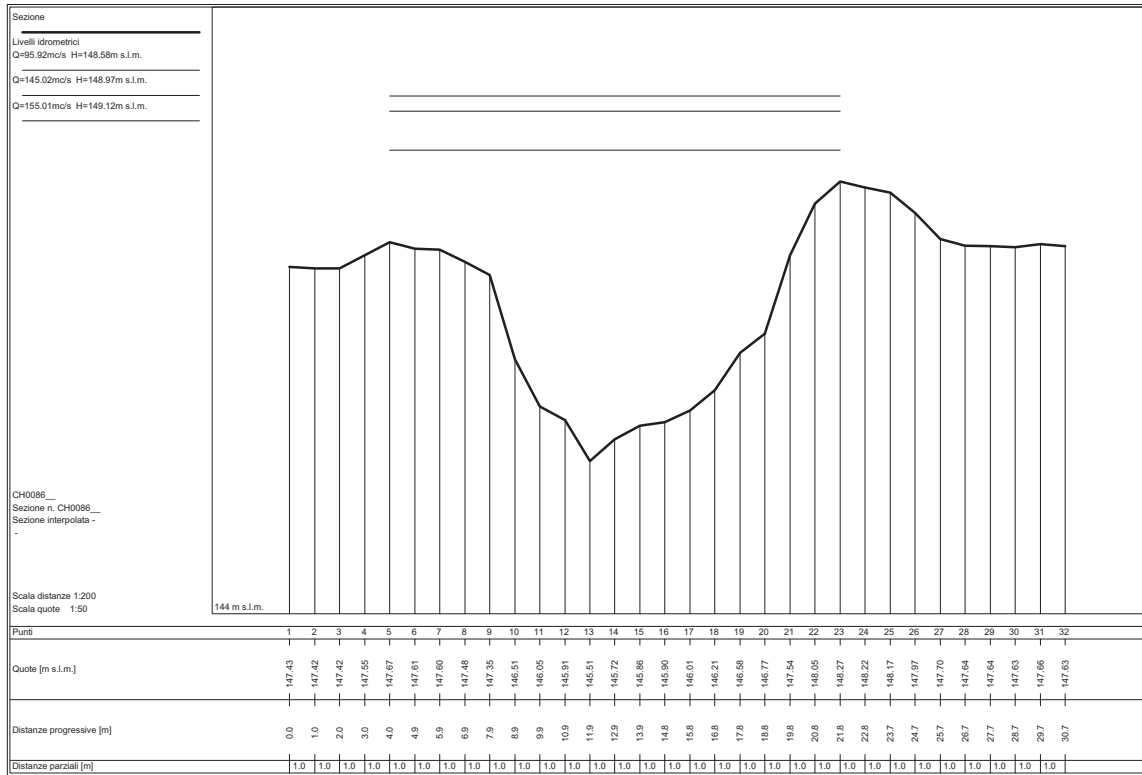


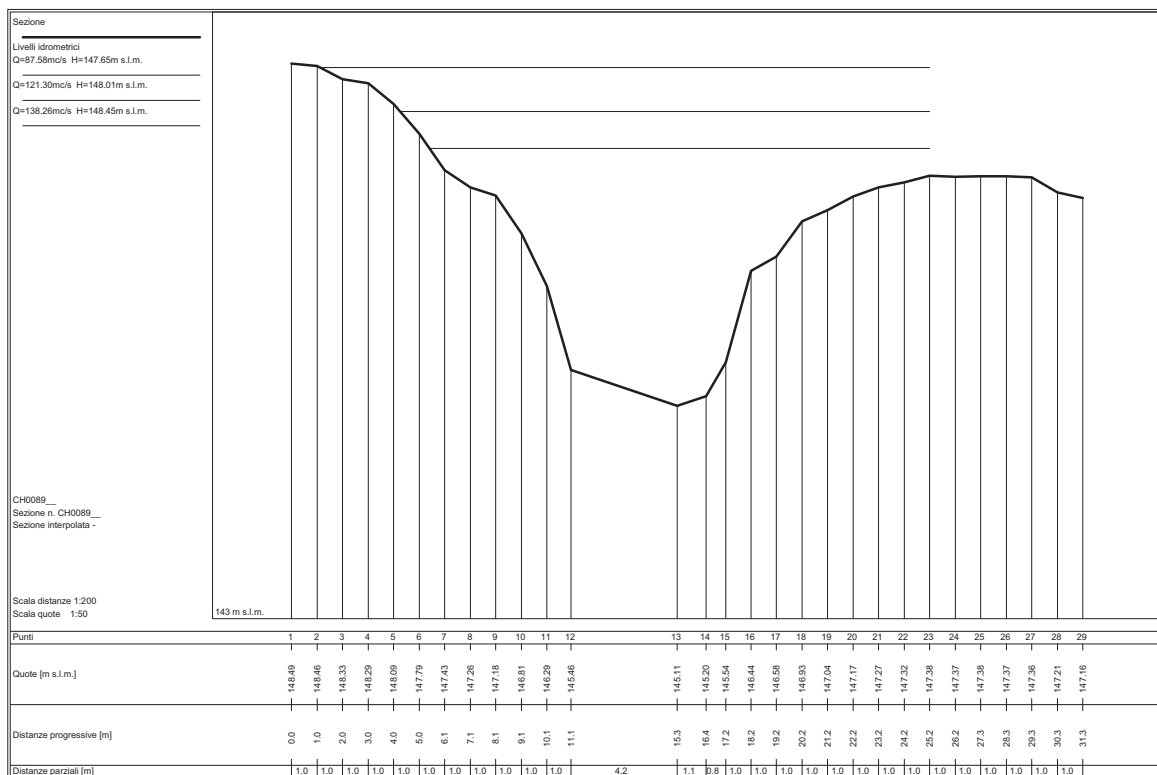
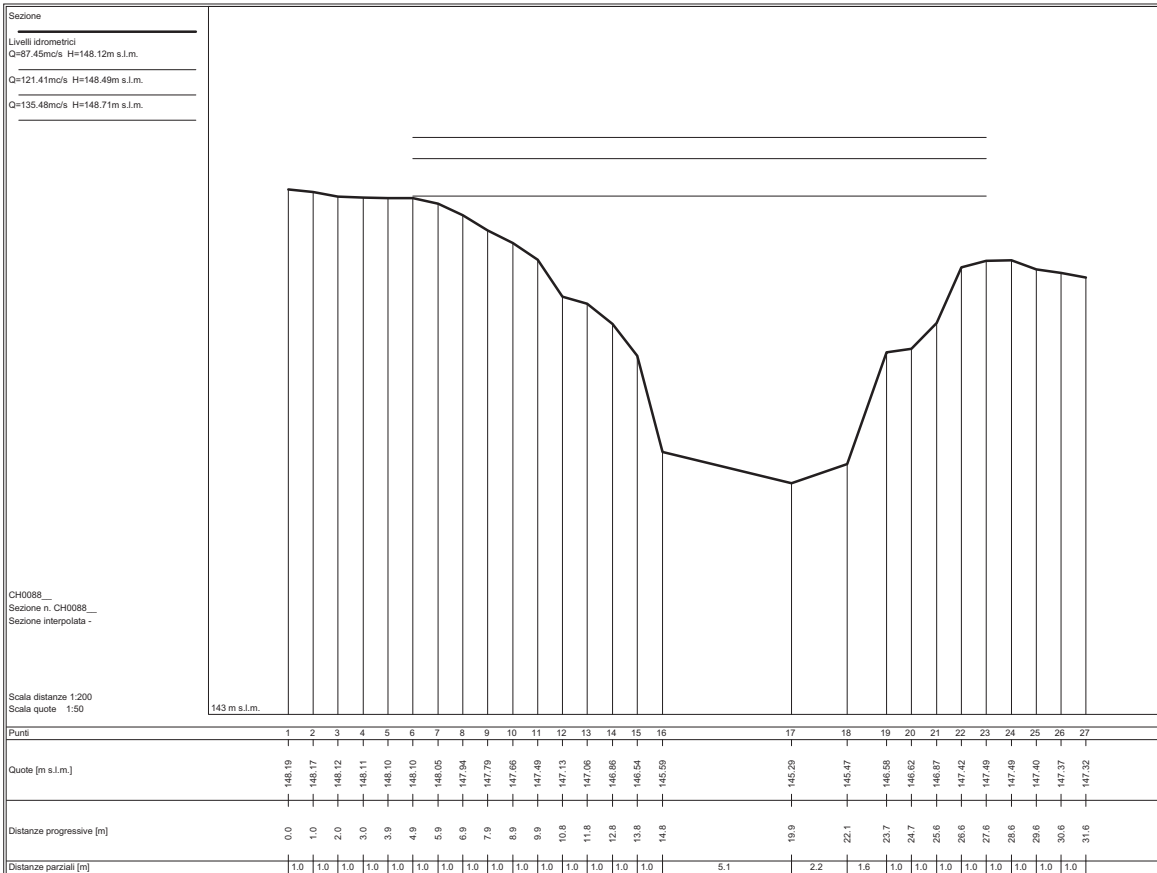


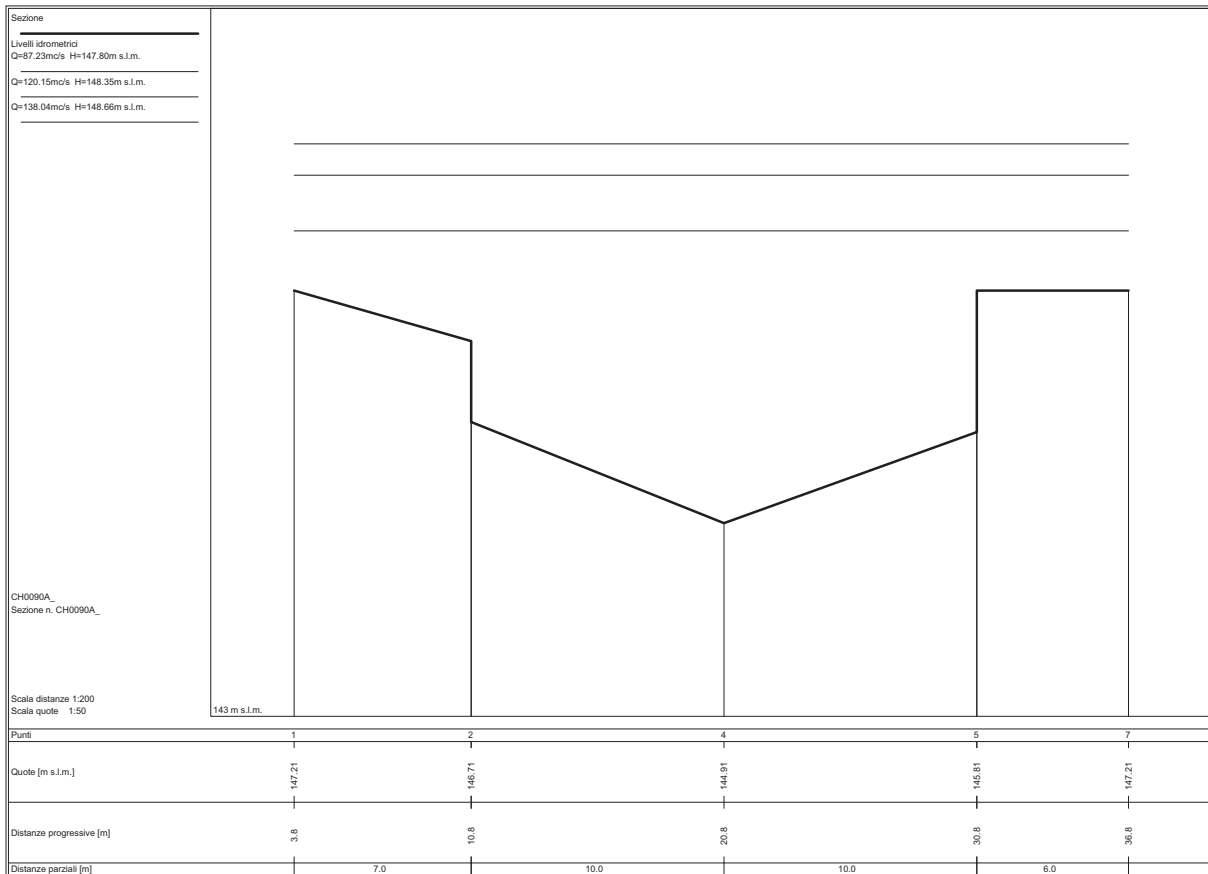
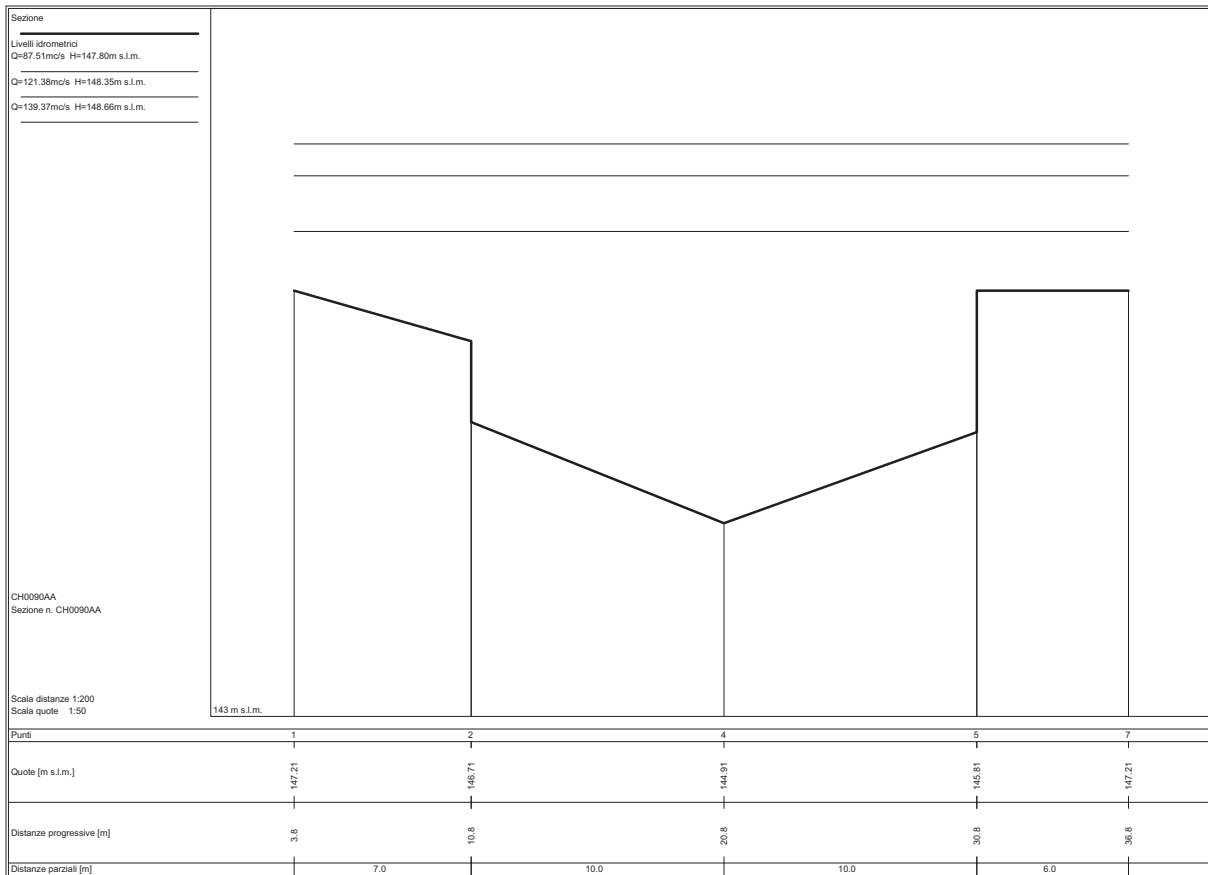
STATO ATTUALE

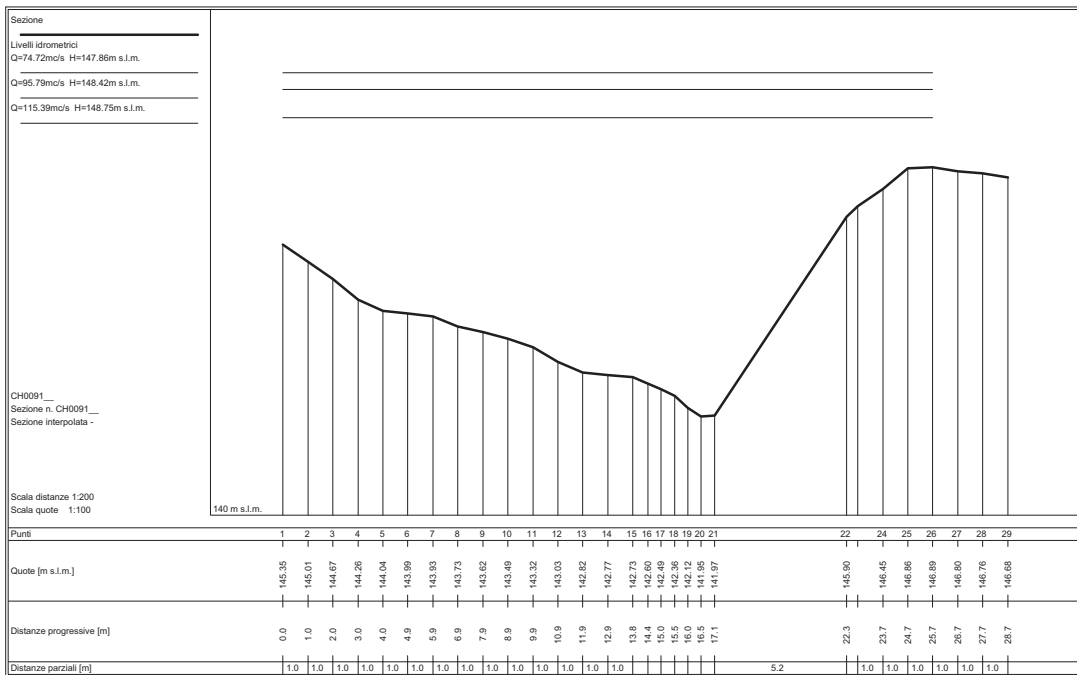
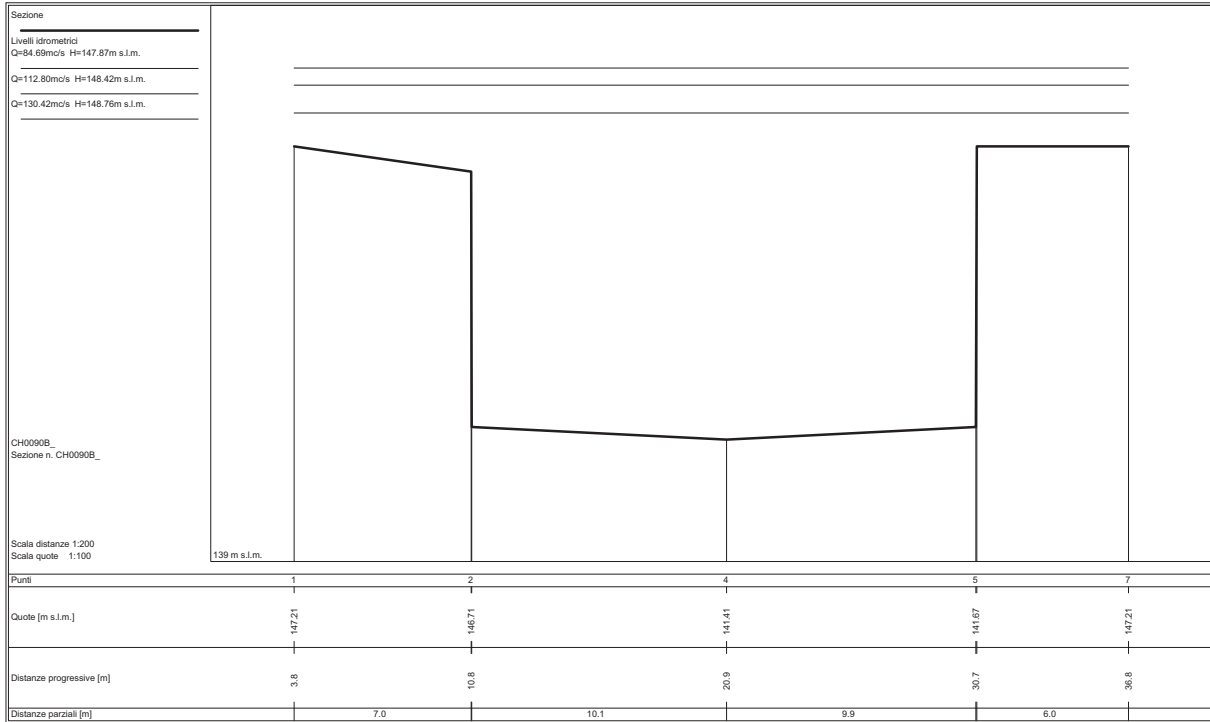
Sezioni fluviali 05 - RICCHI – Chiesimone_02

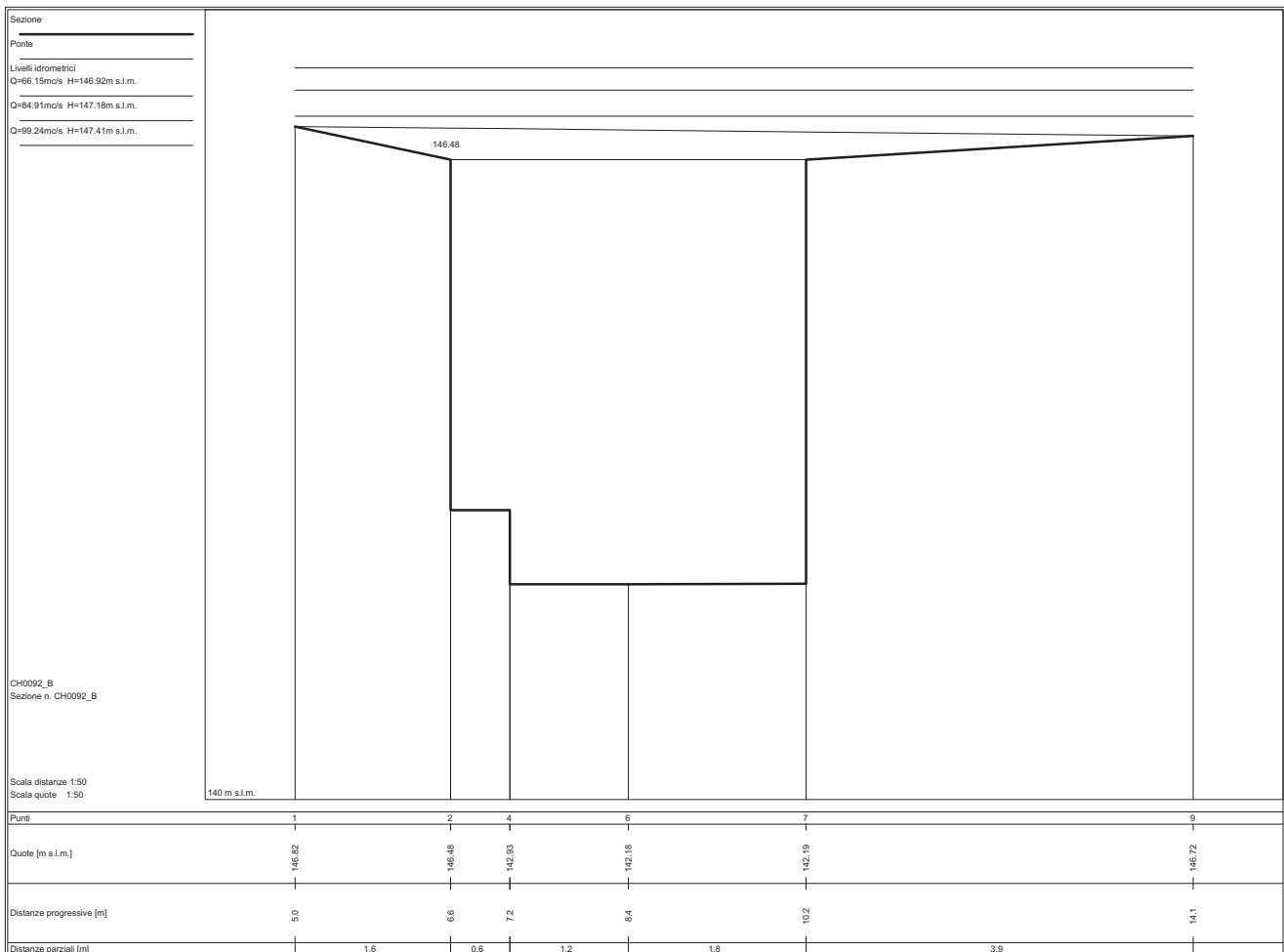
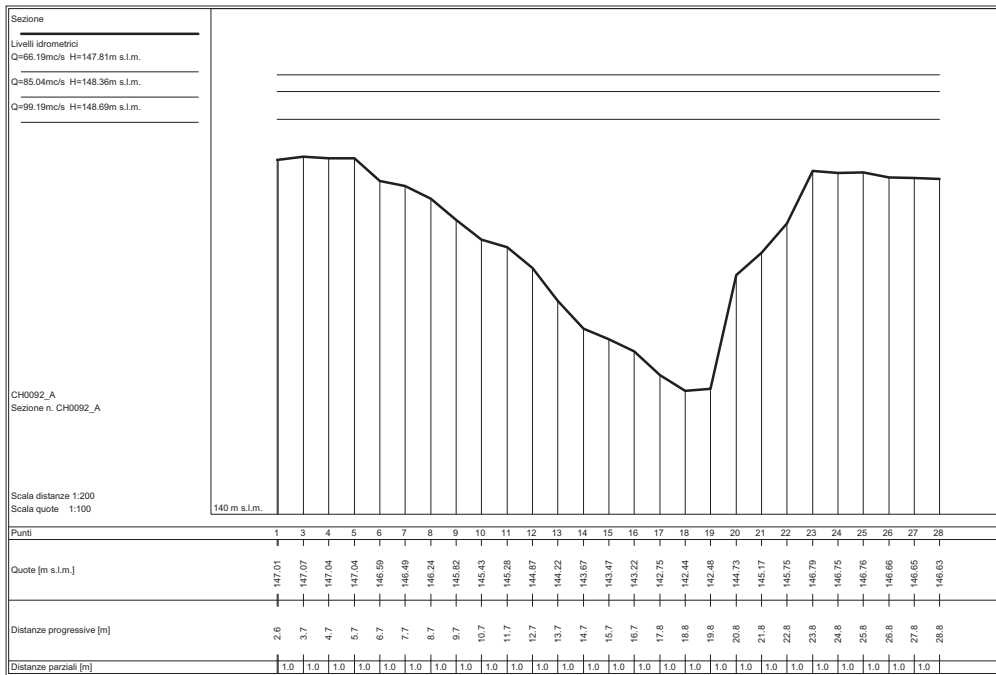


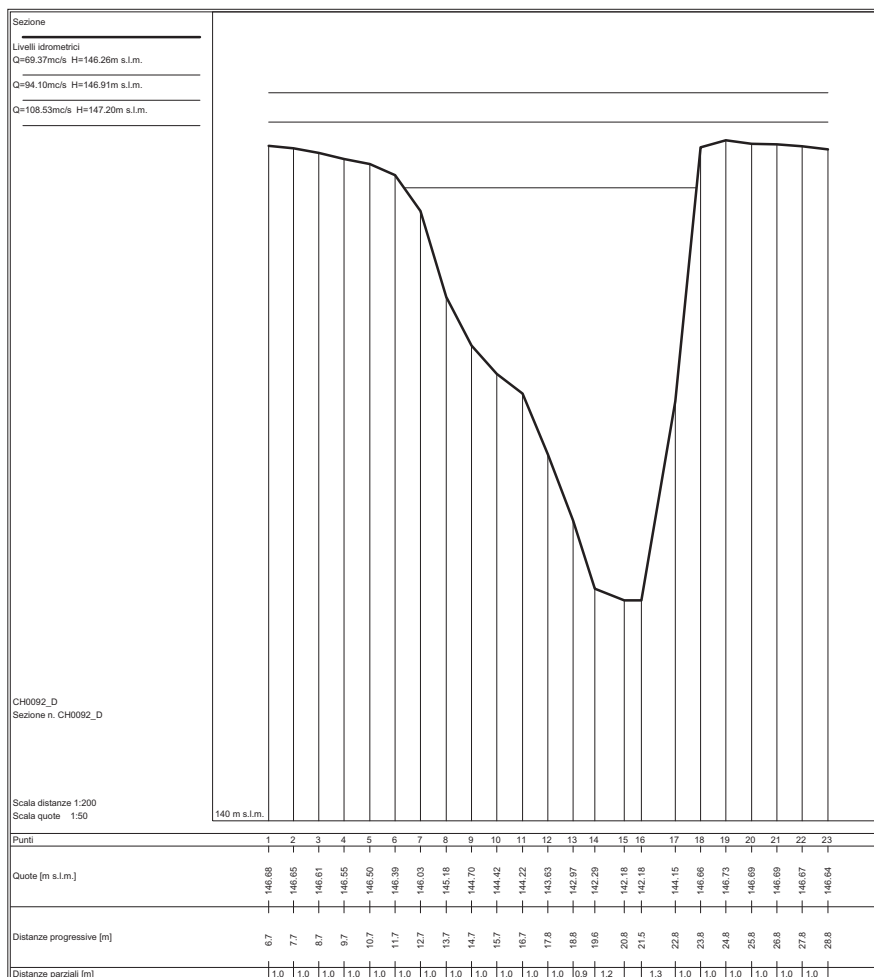
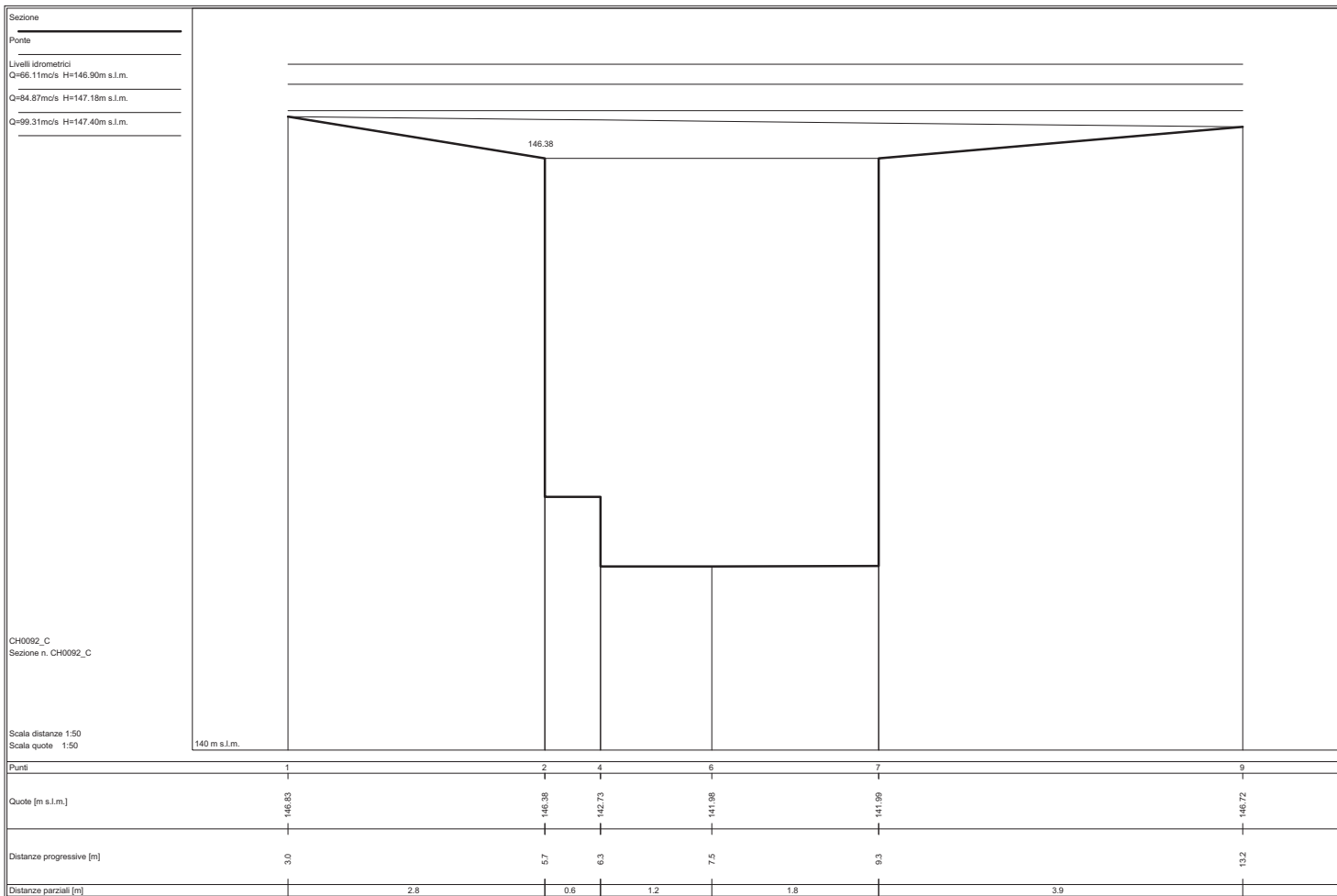


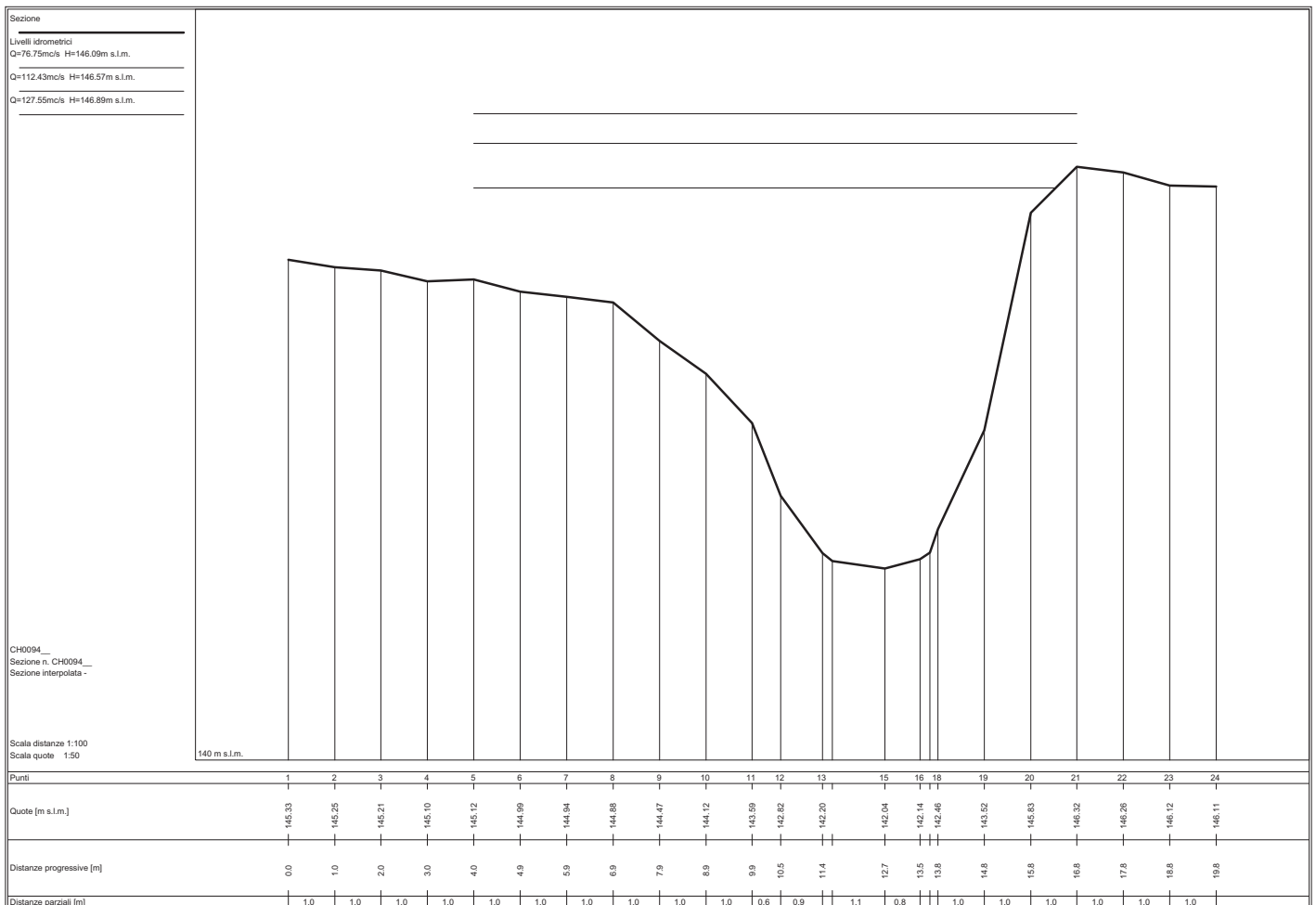
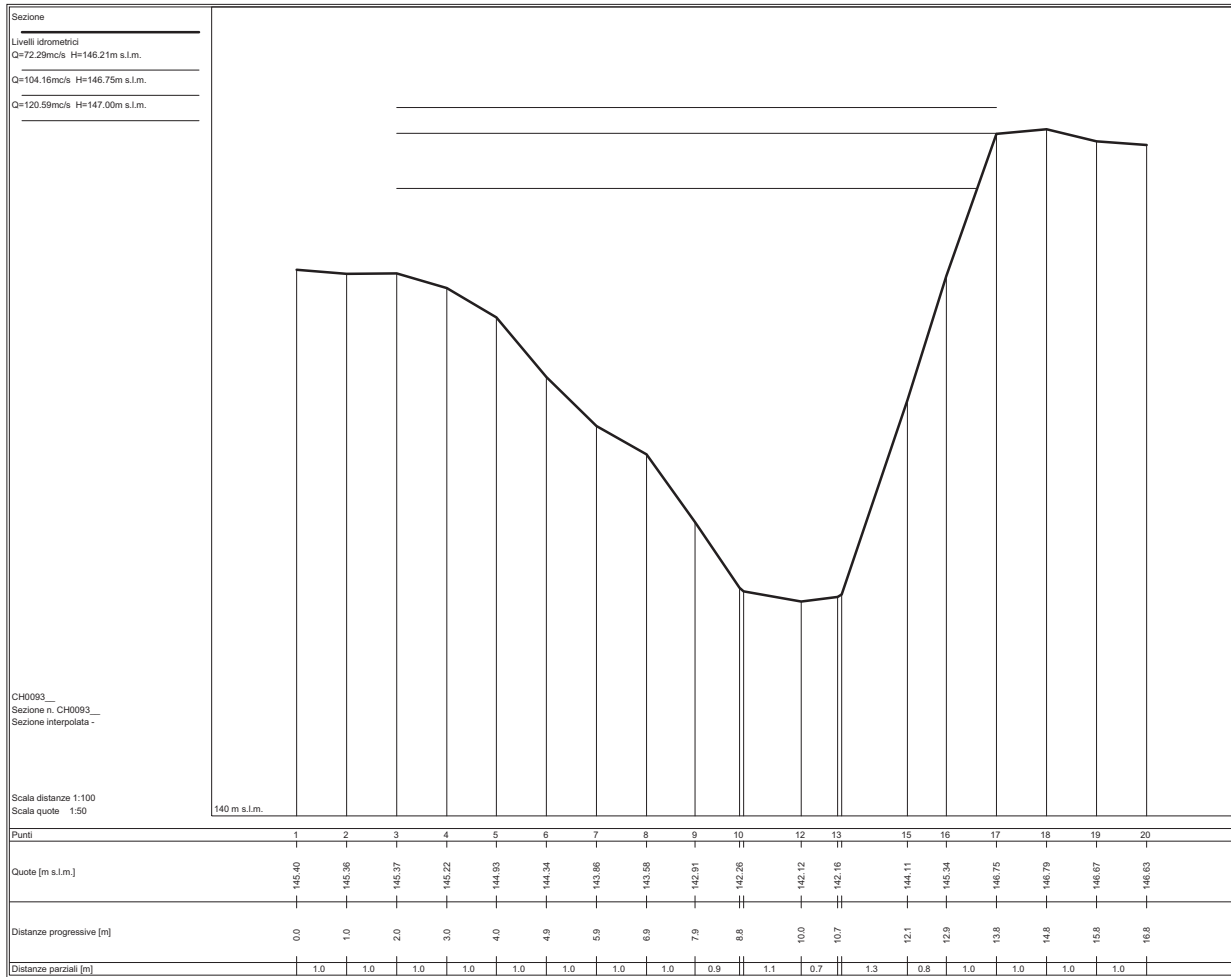


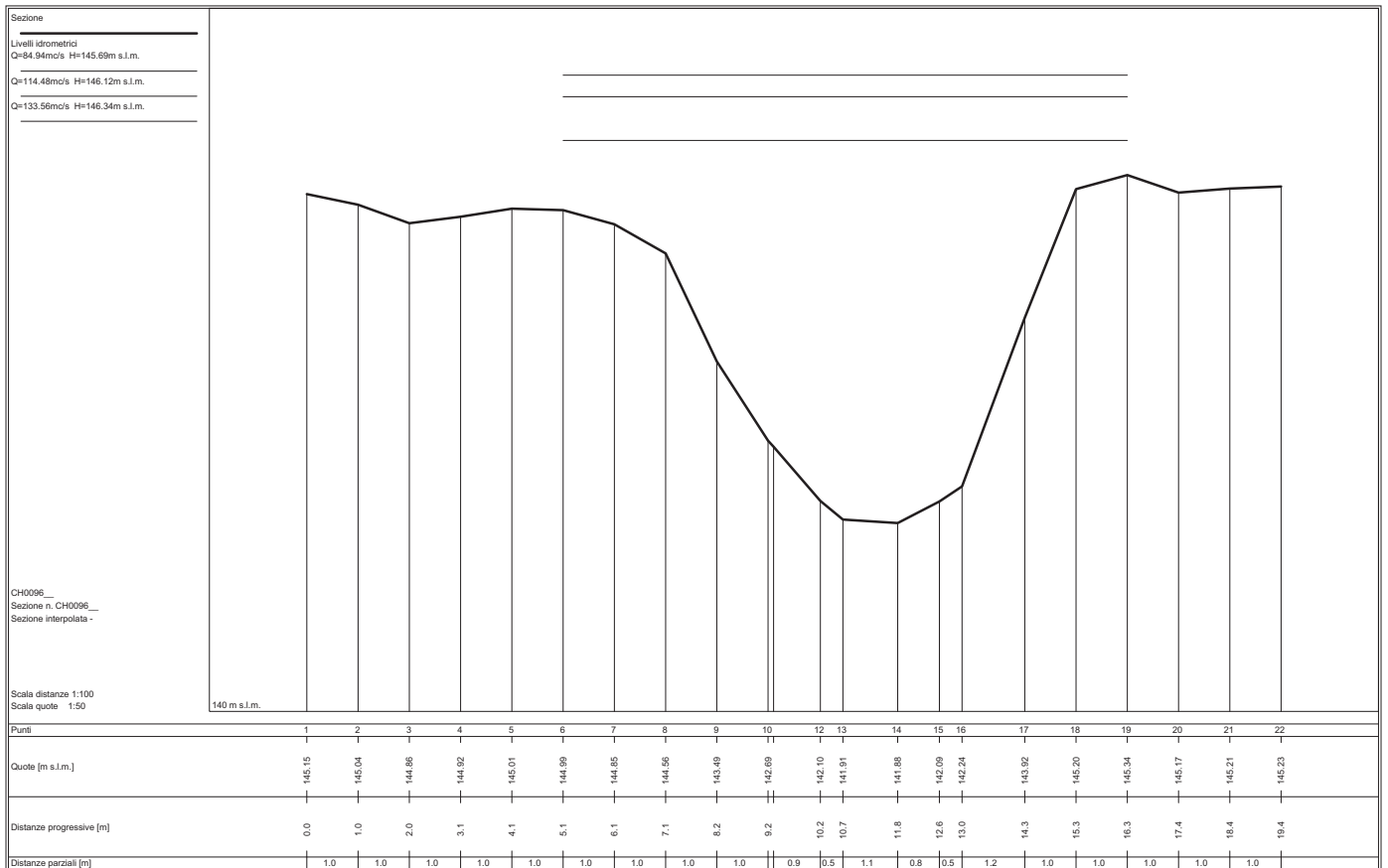
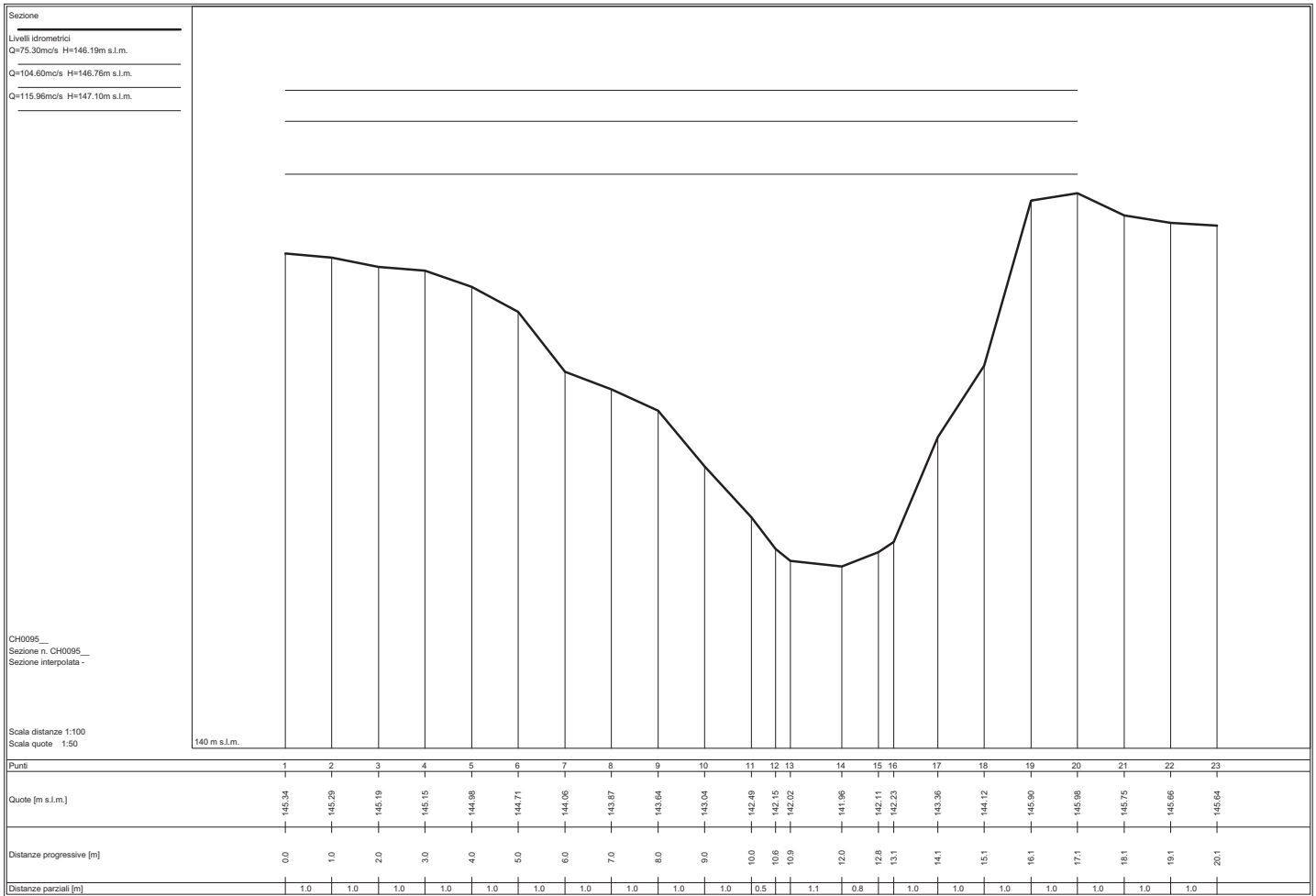


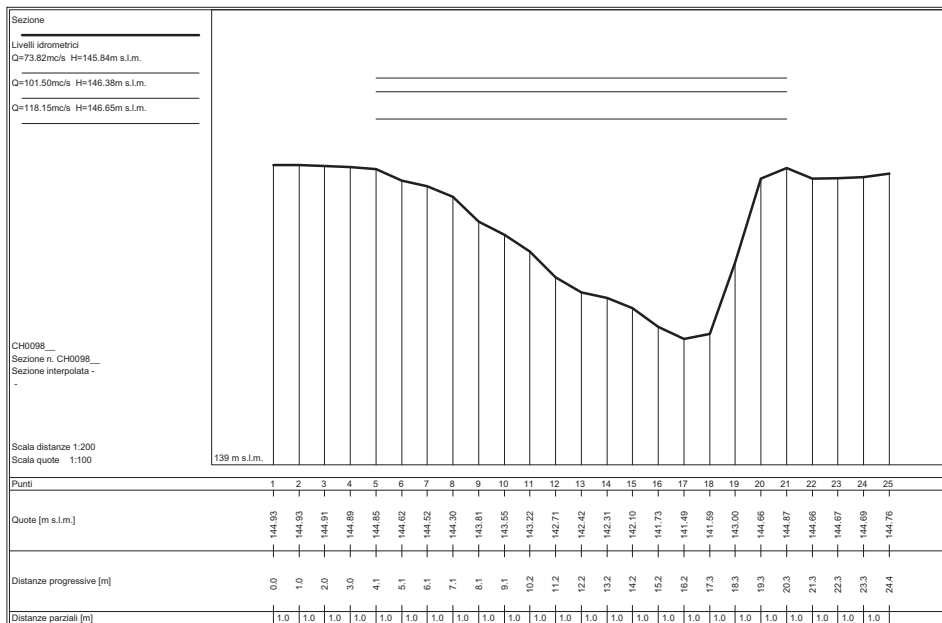
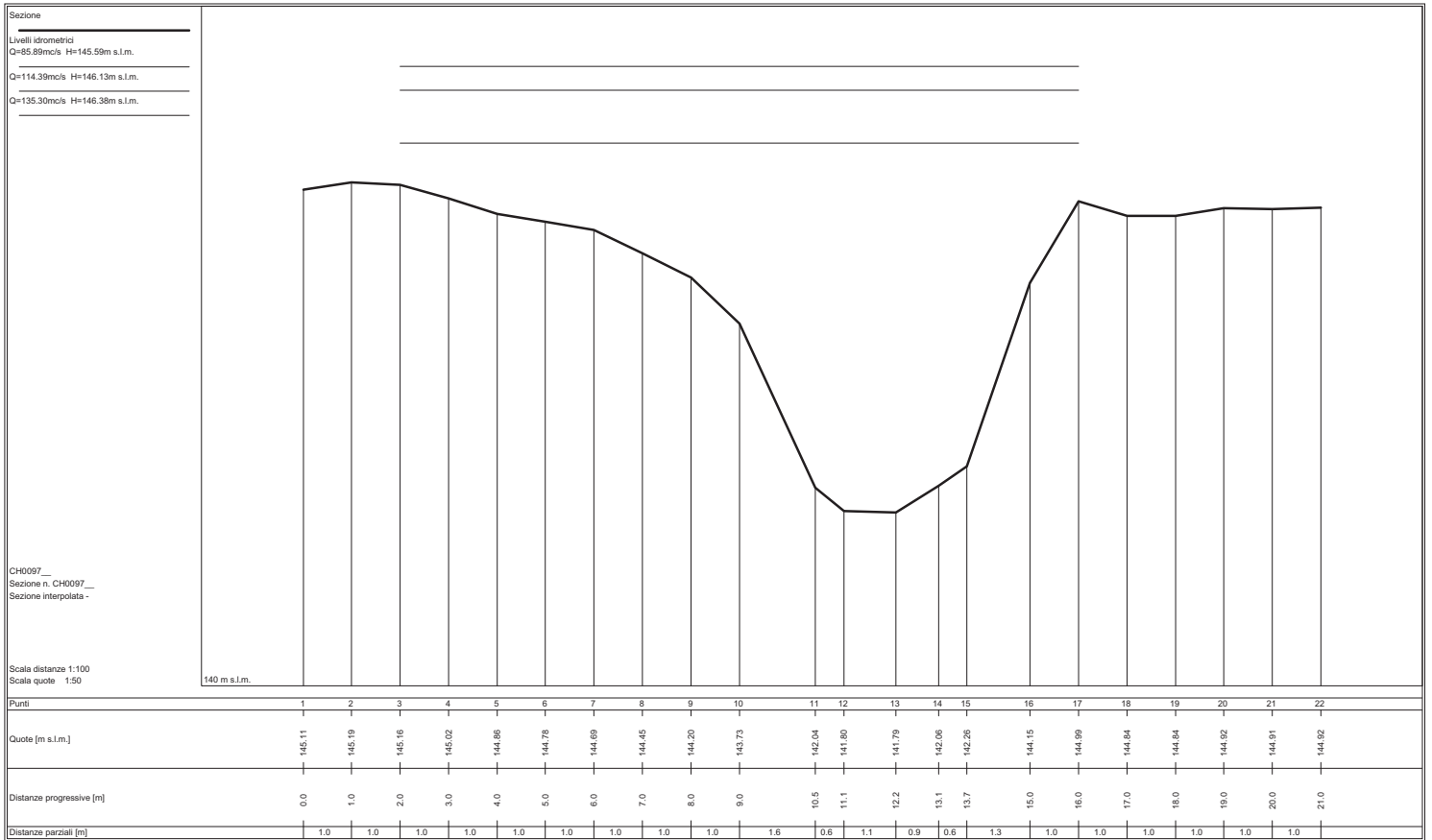


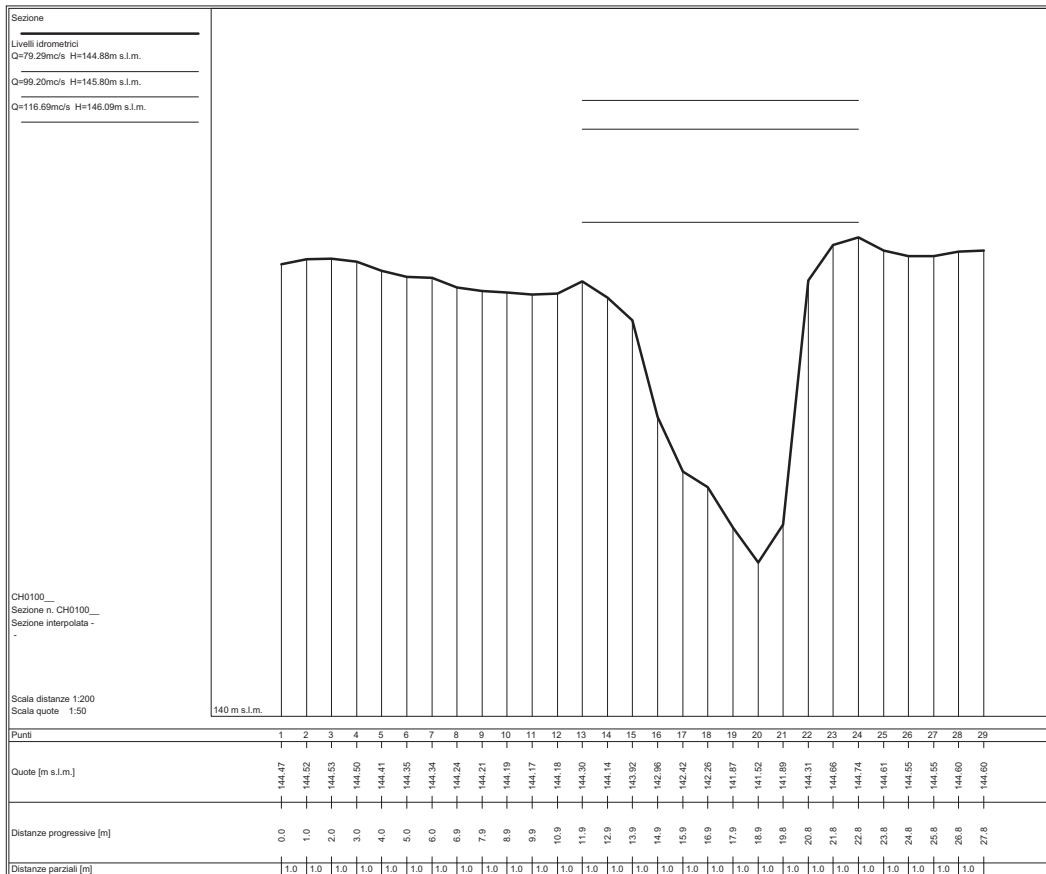
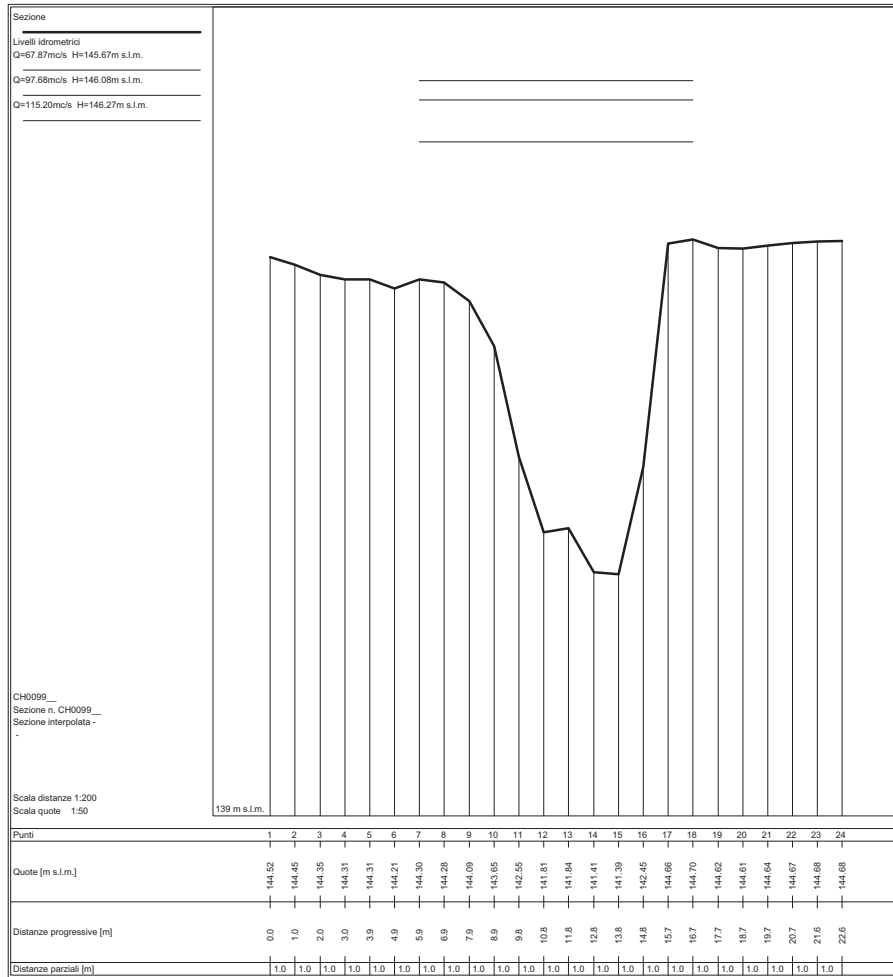


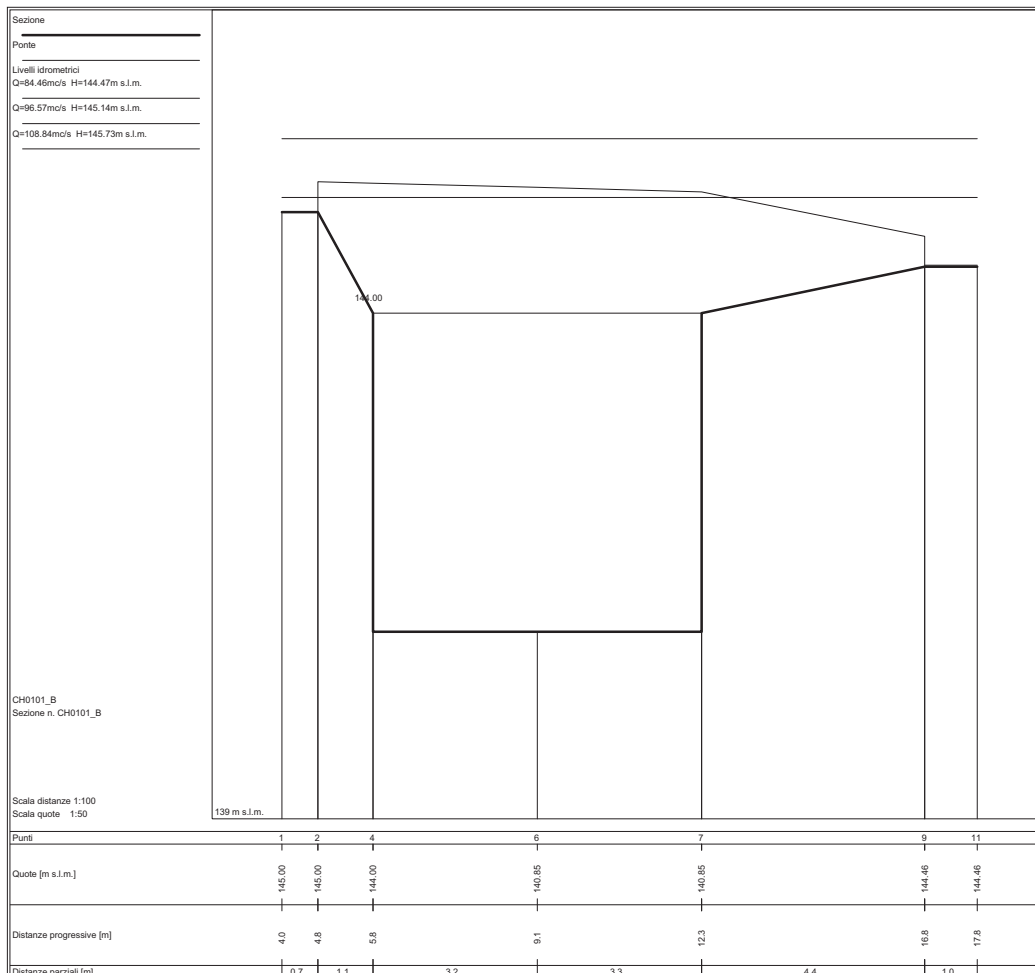
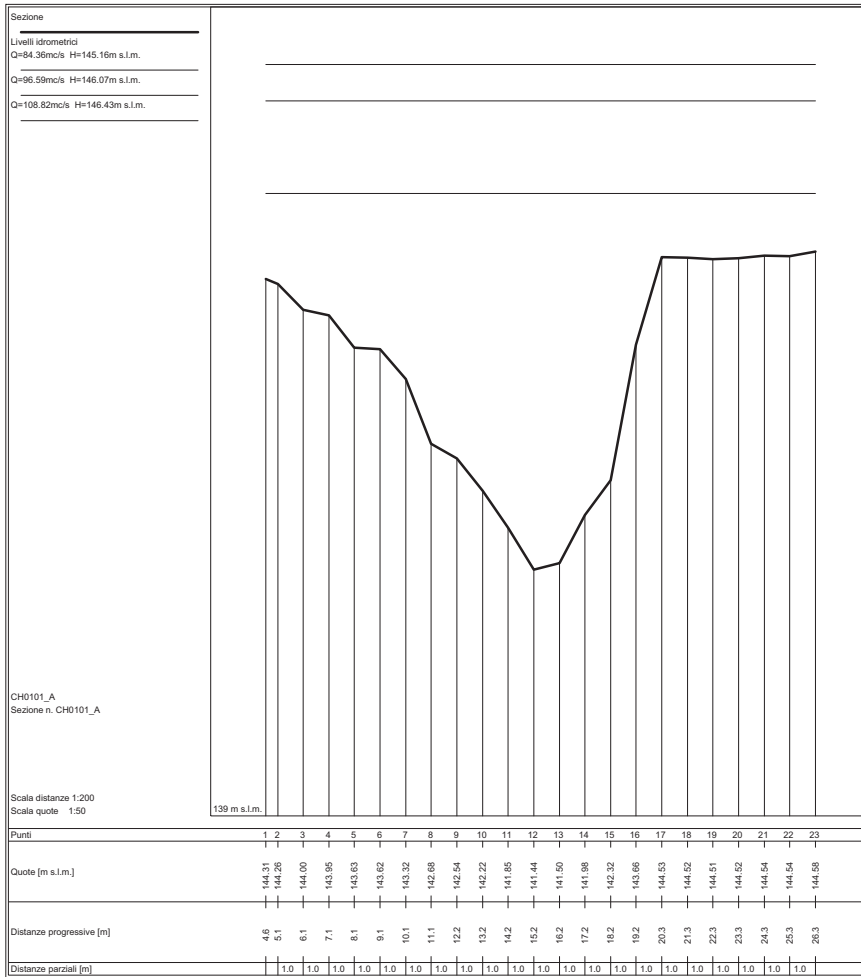


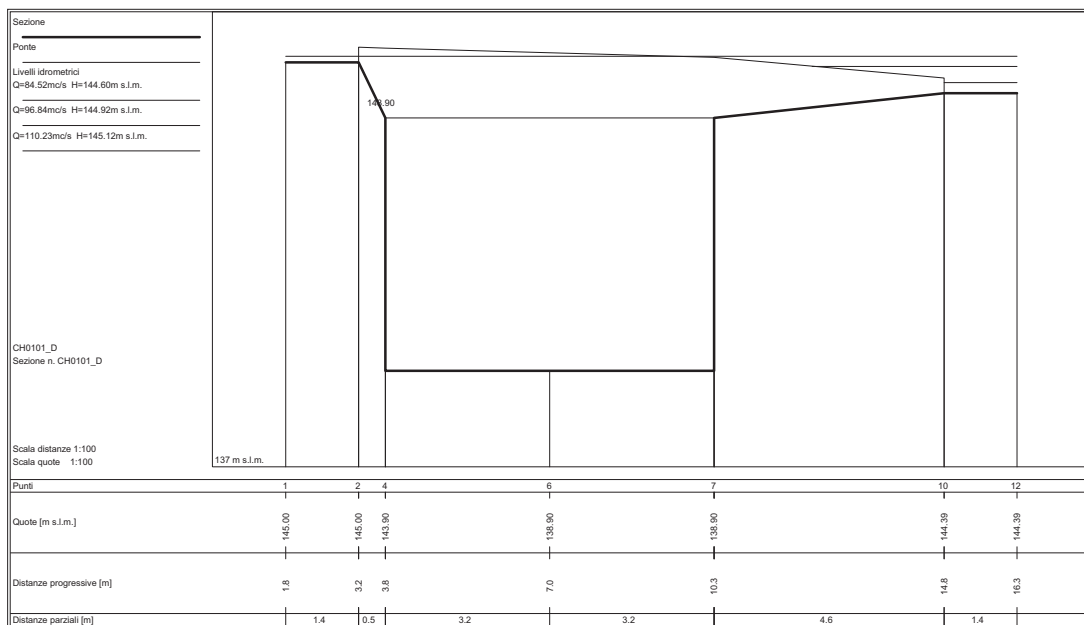
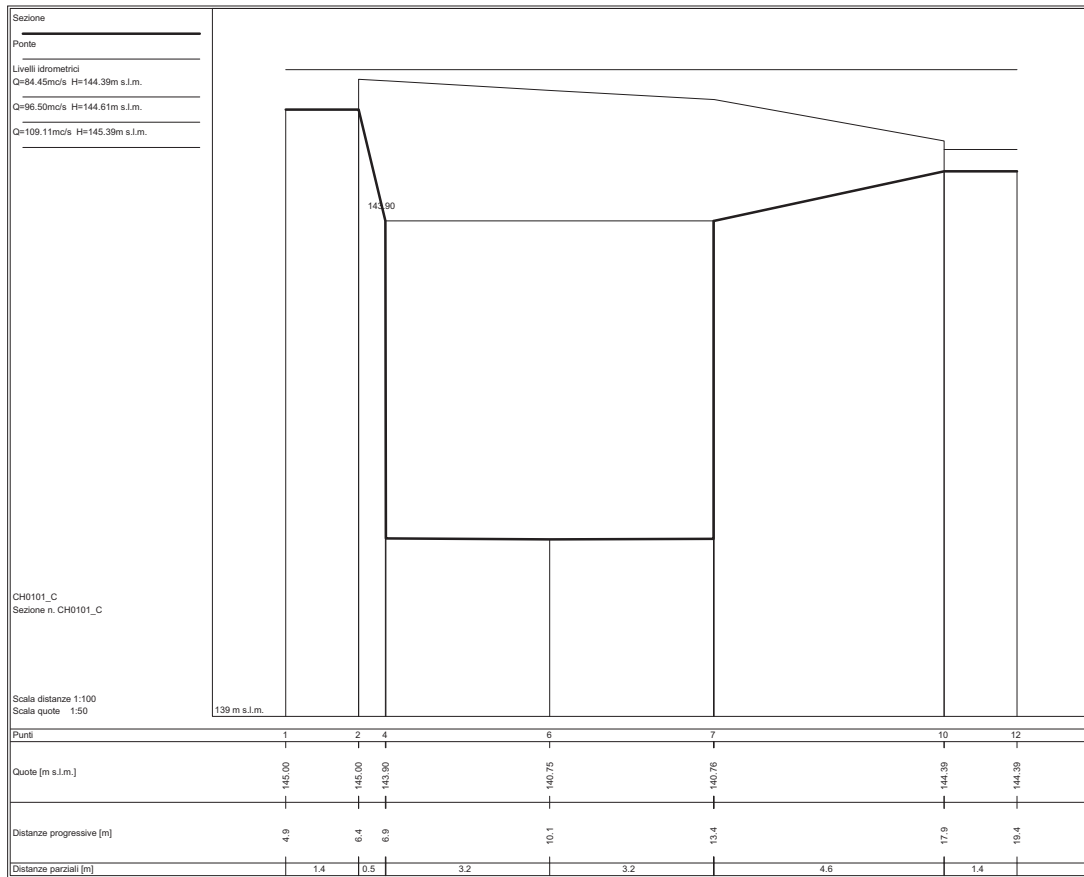


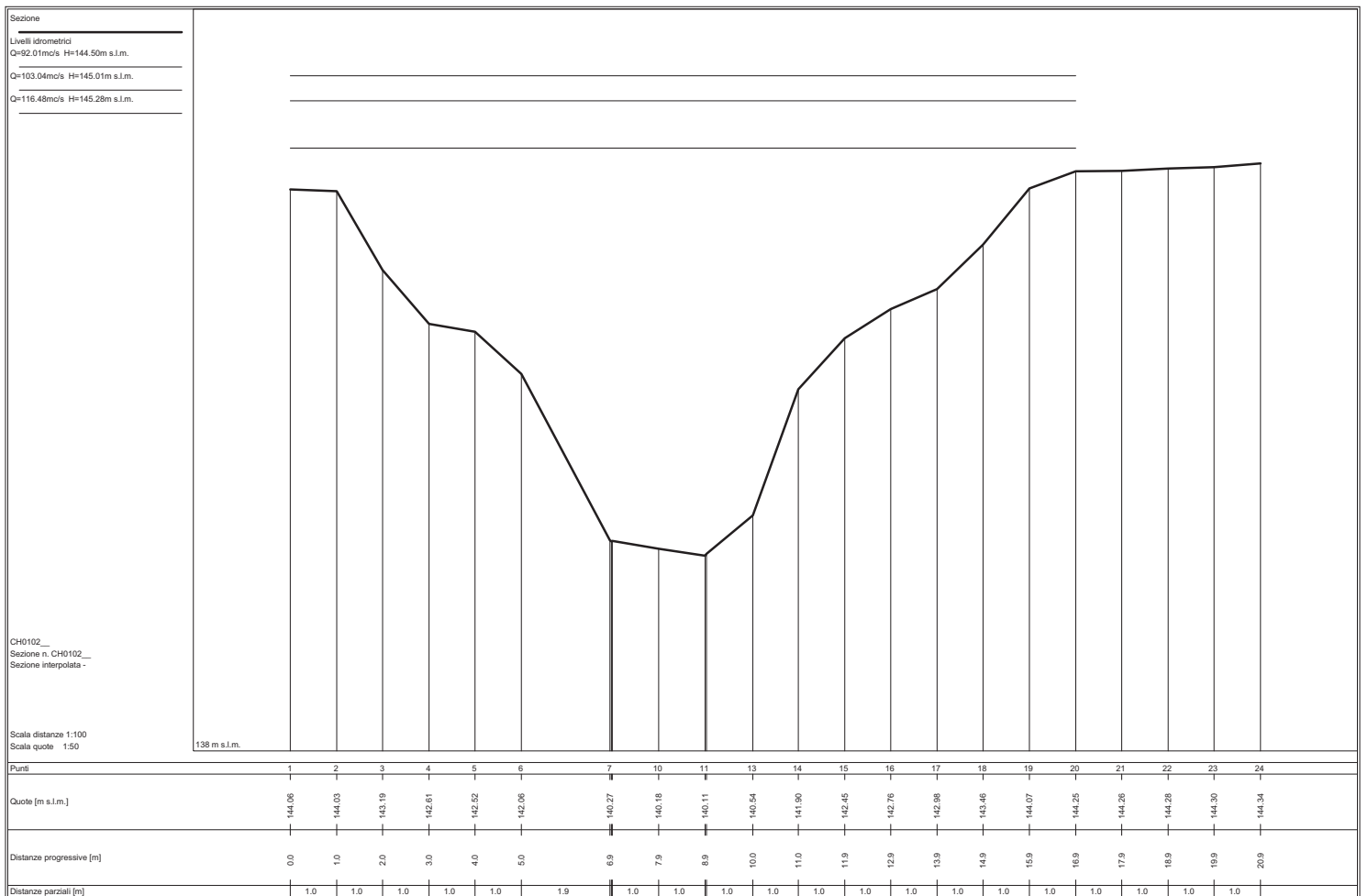
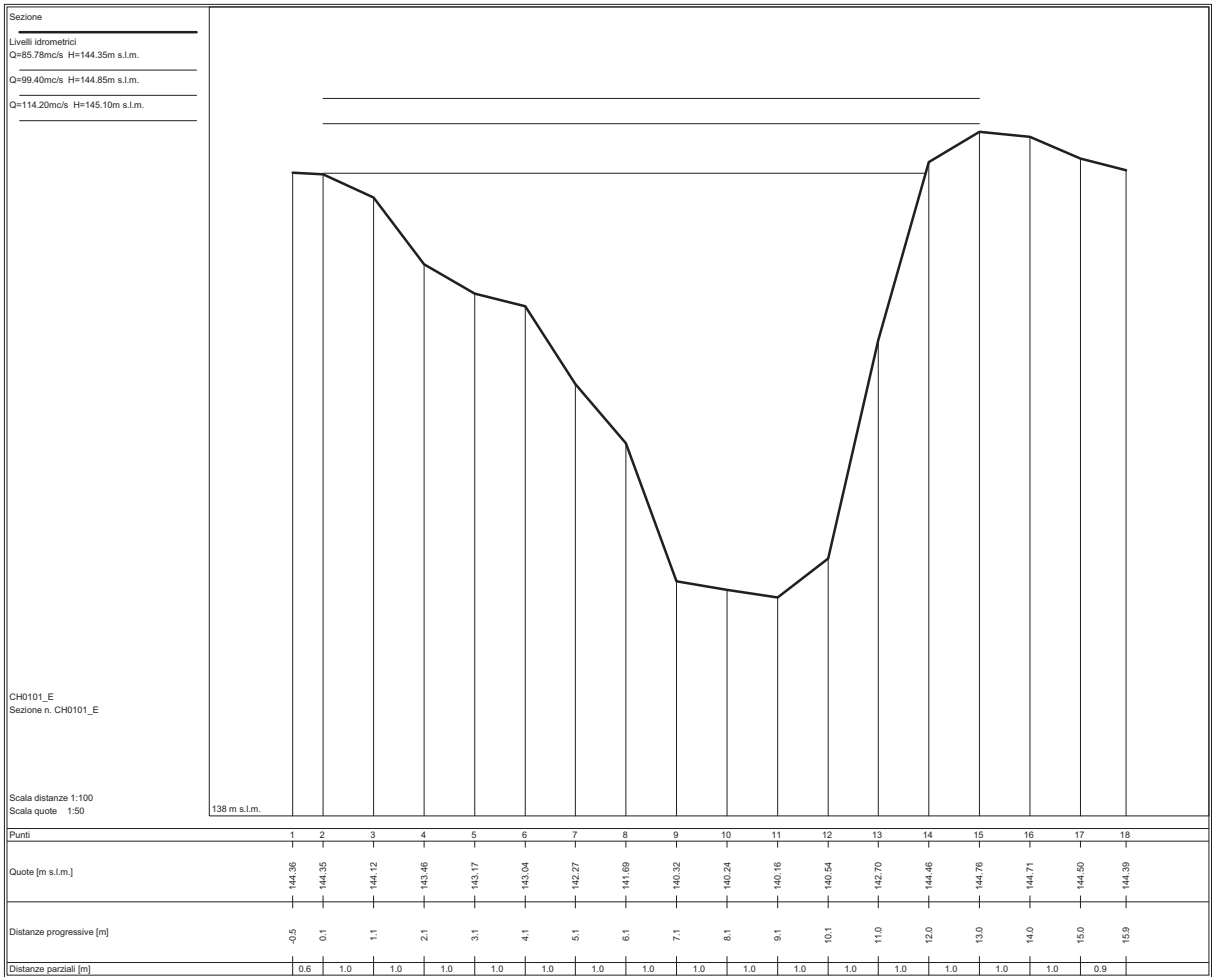


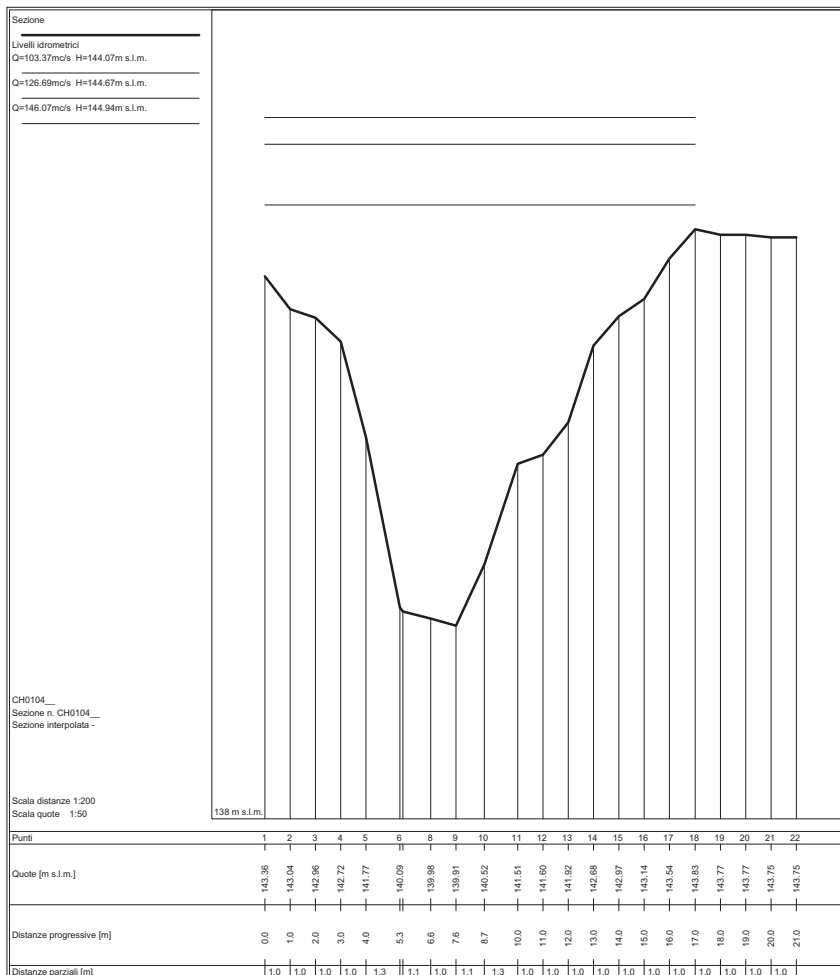
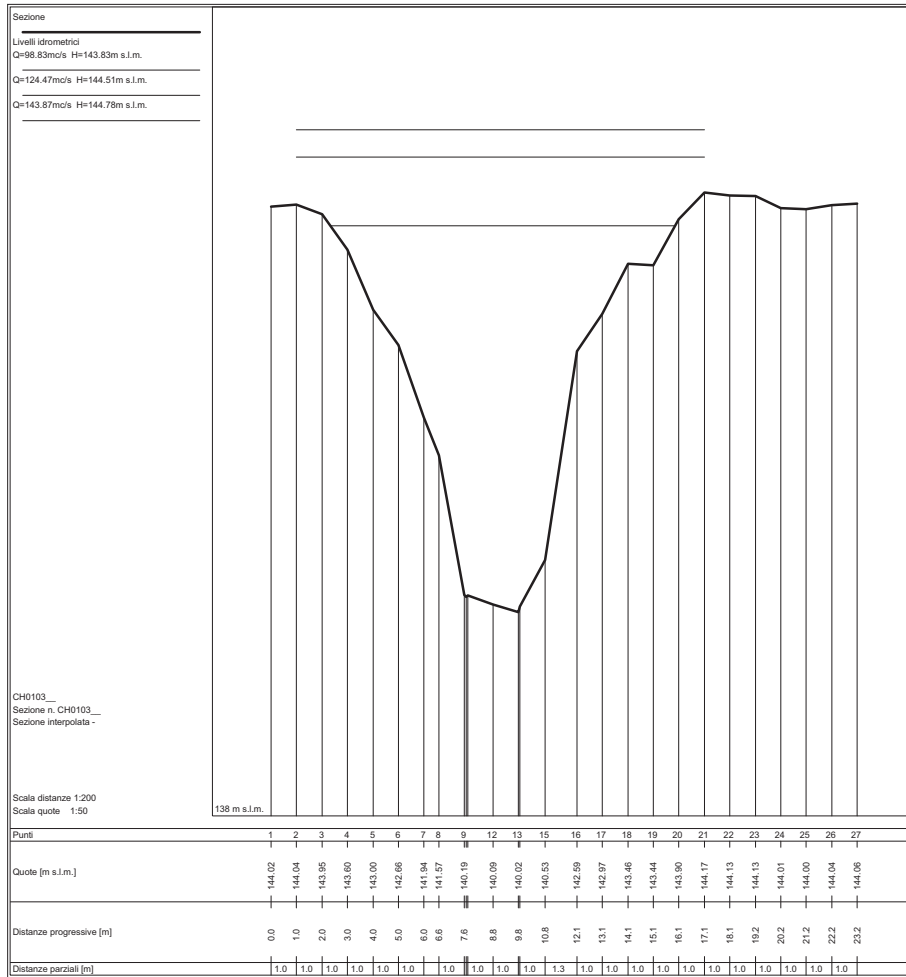


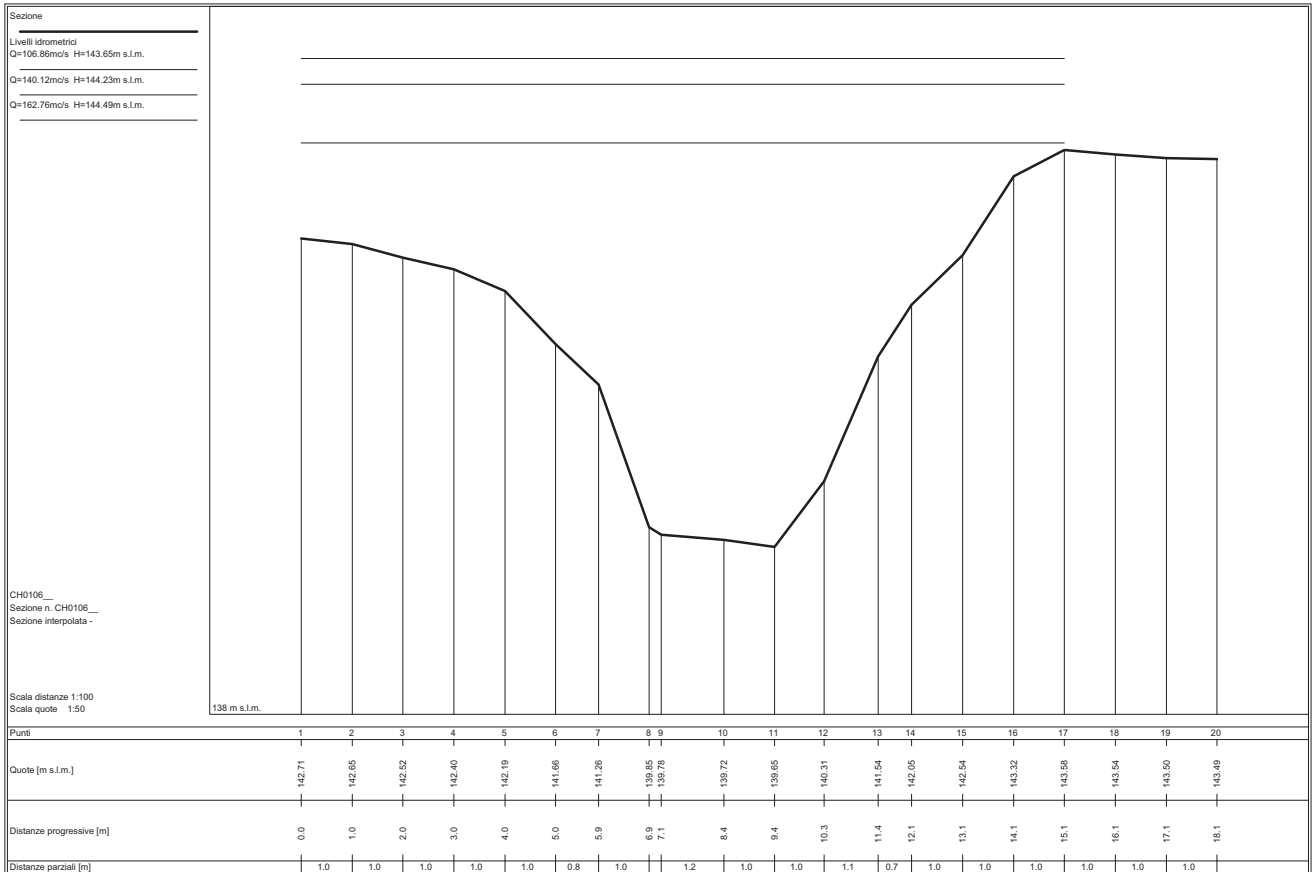
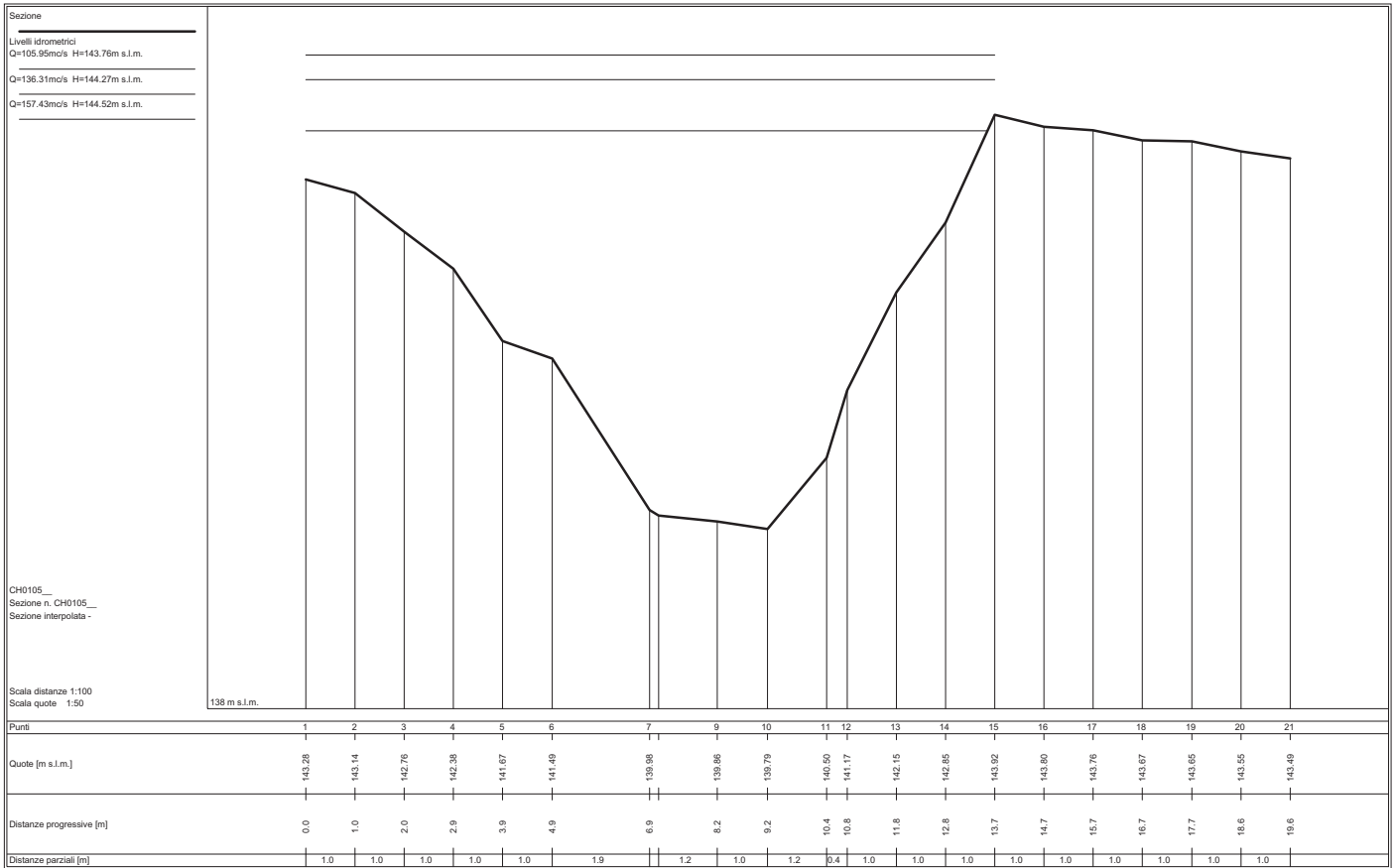


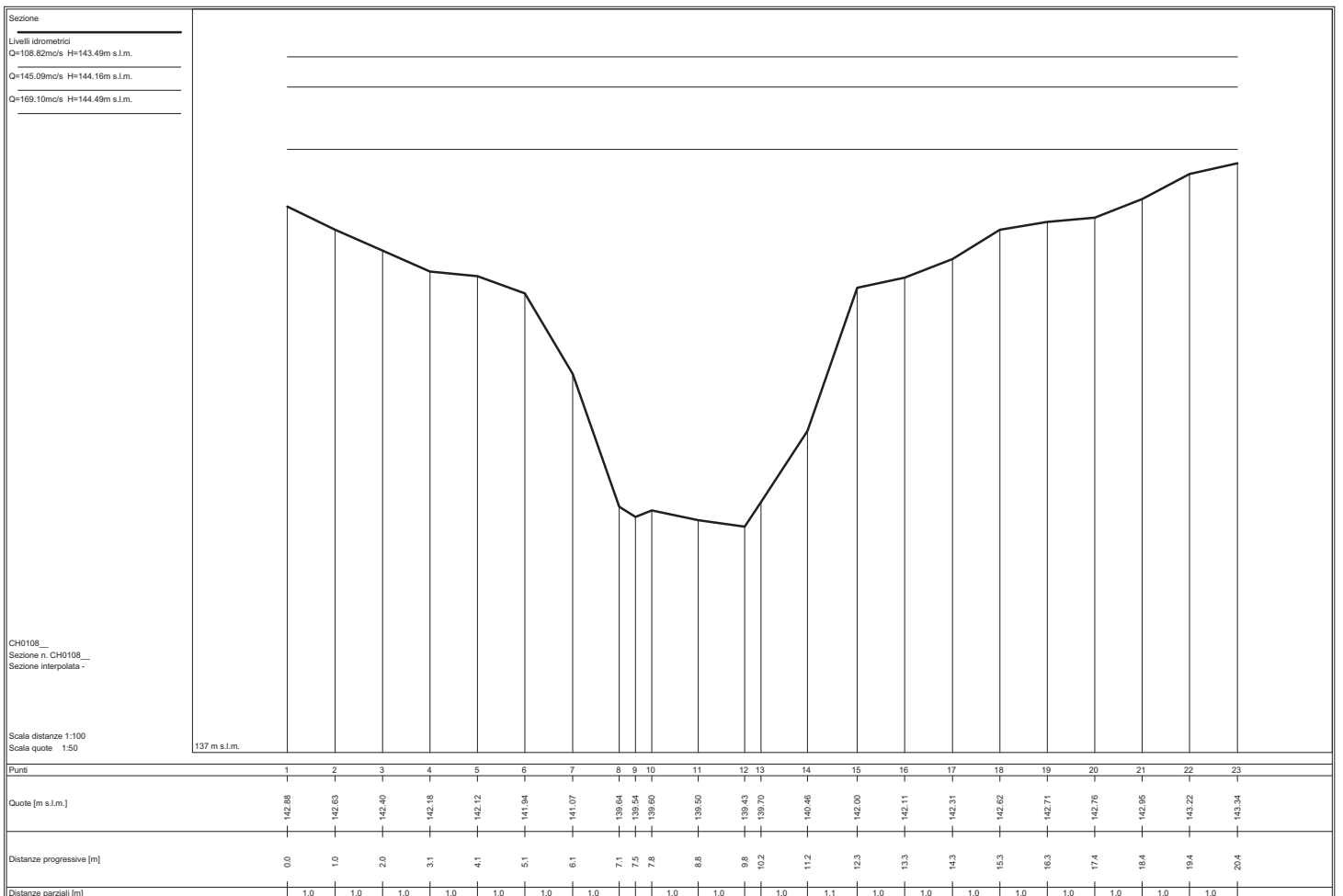
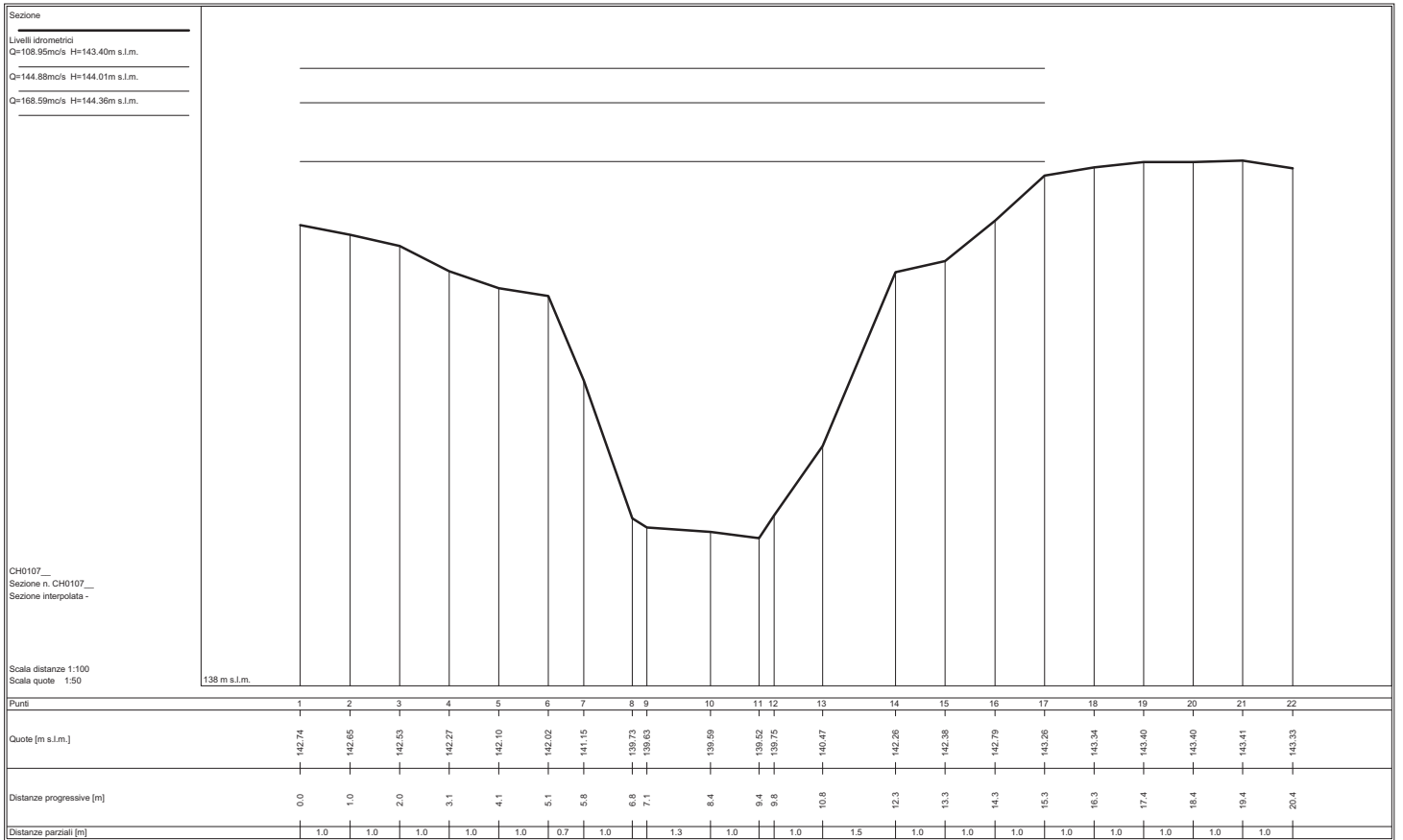


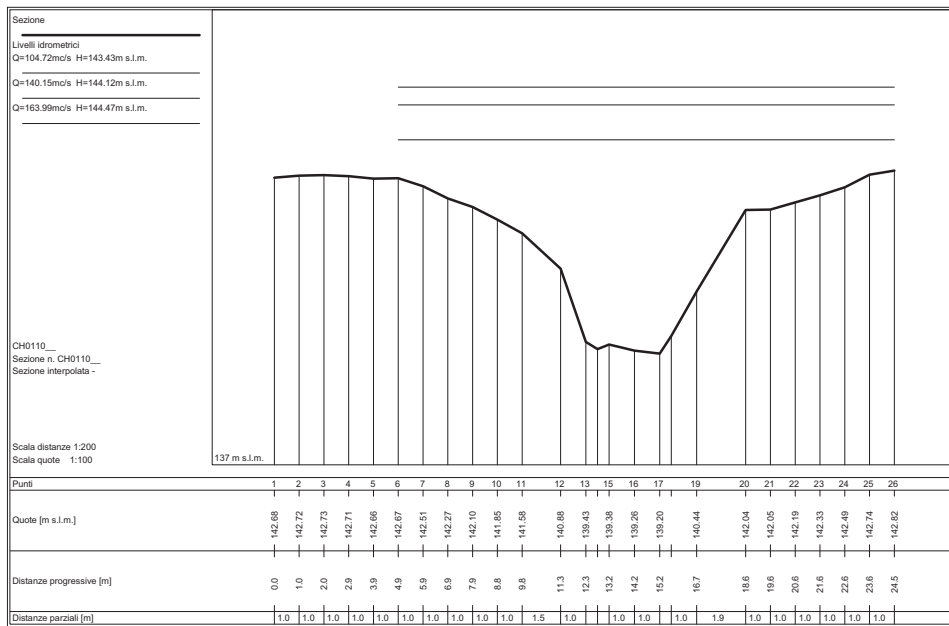
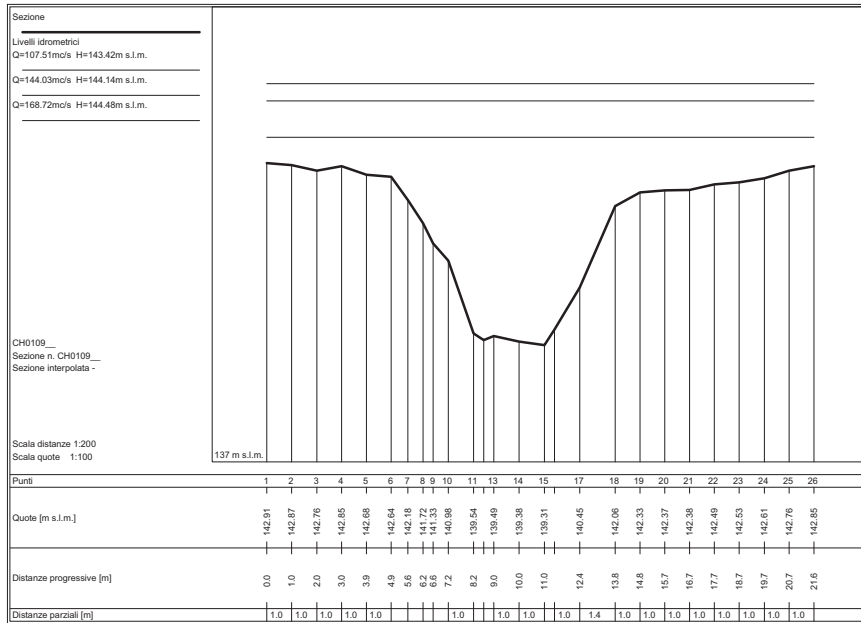


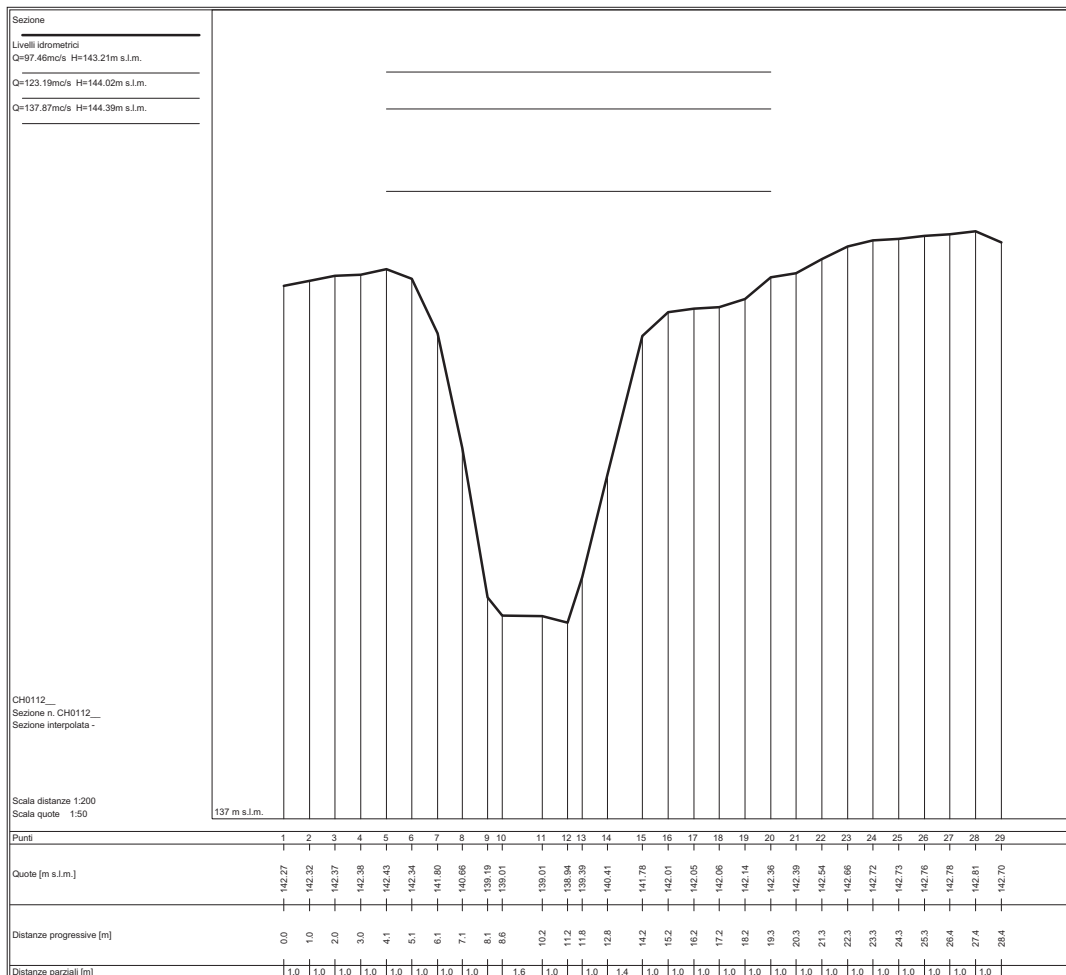
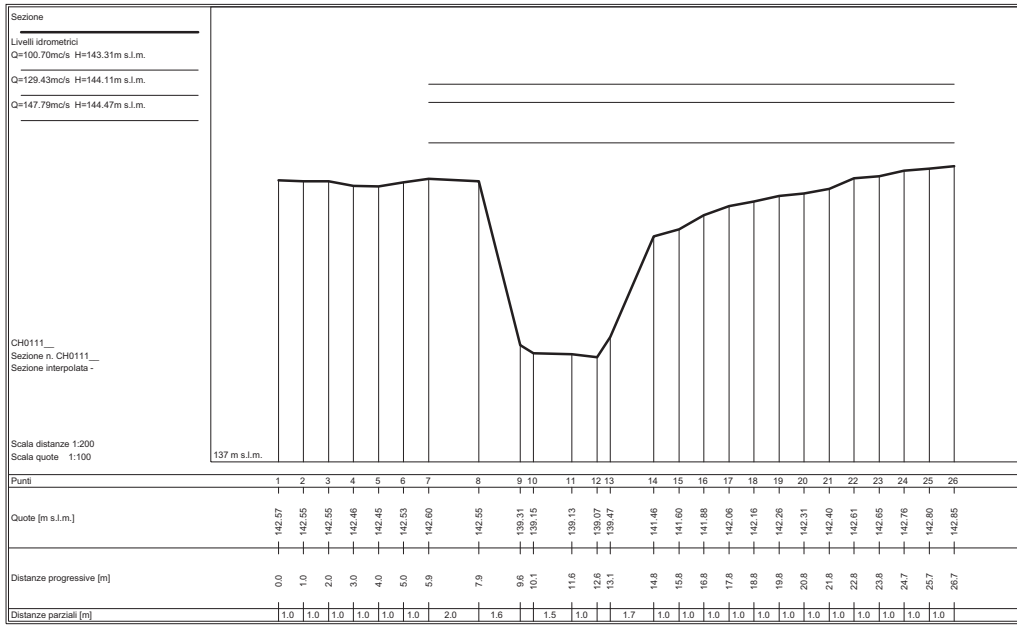


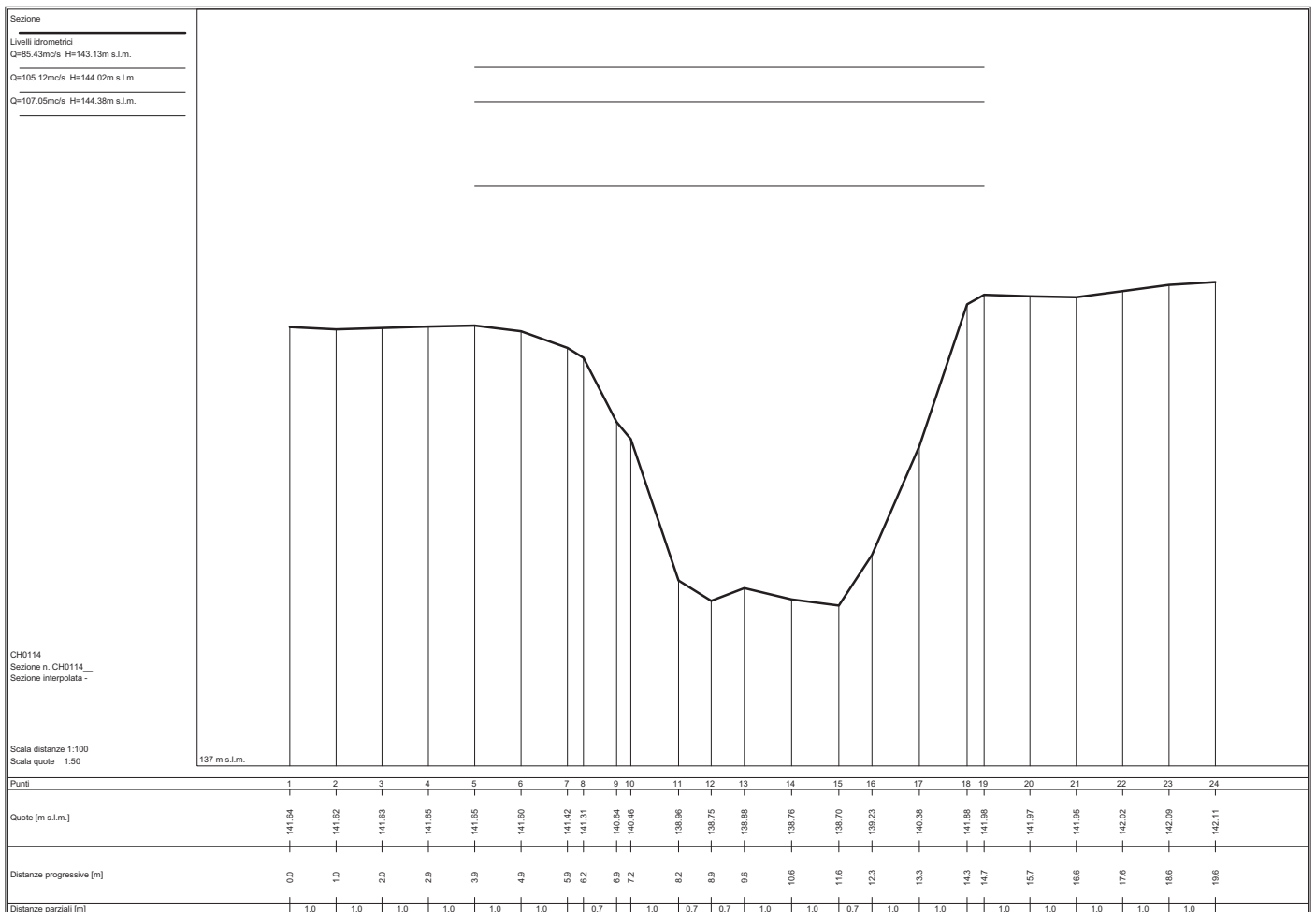
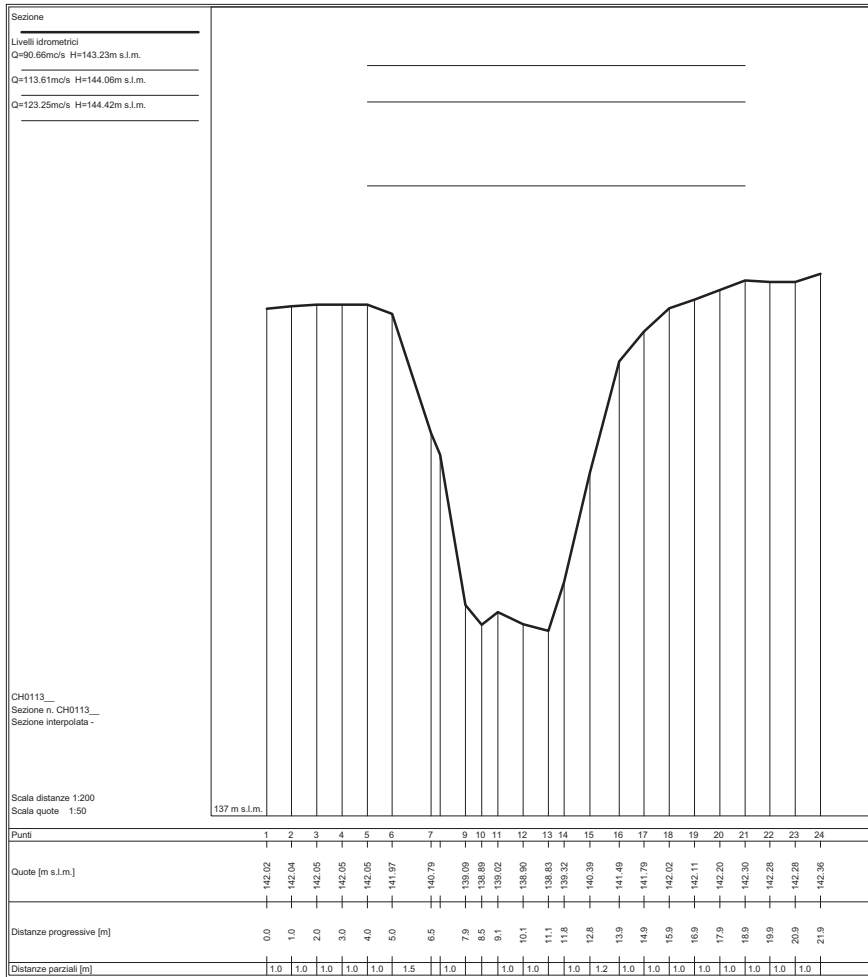


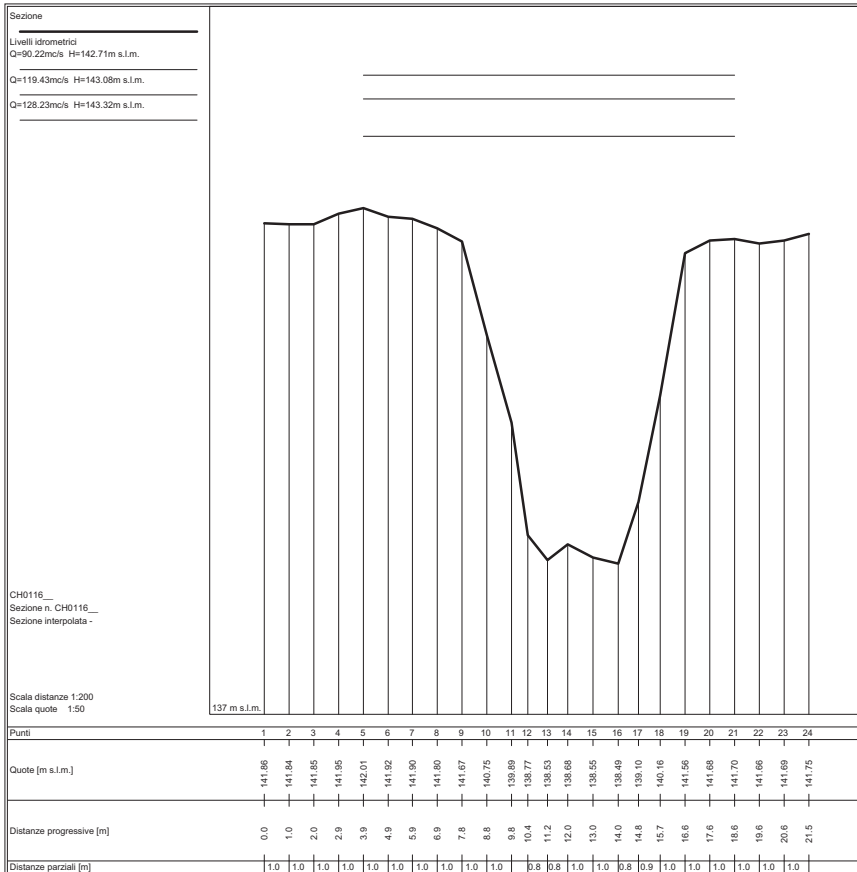
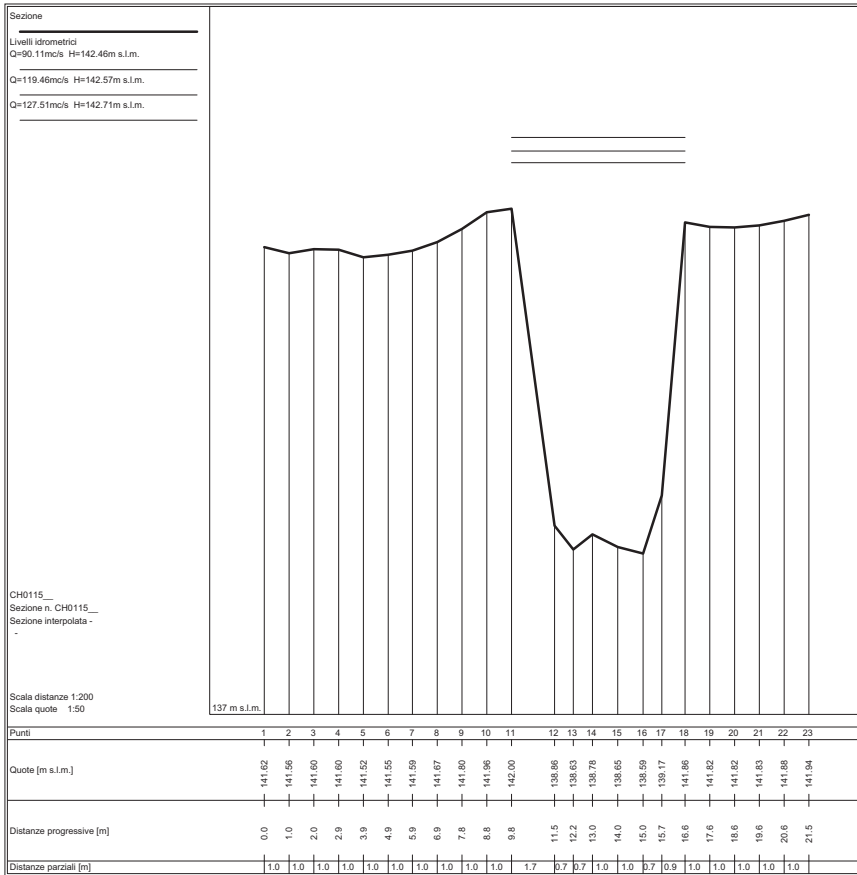


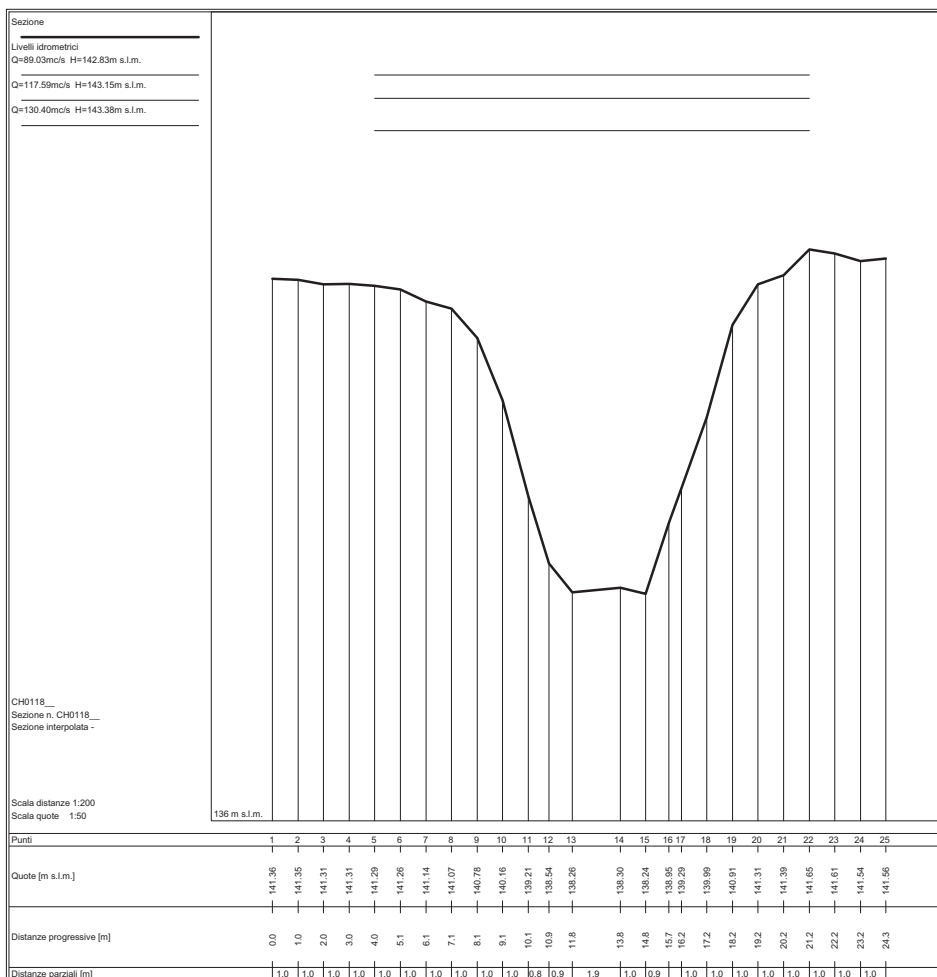
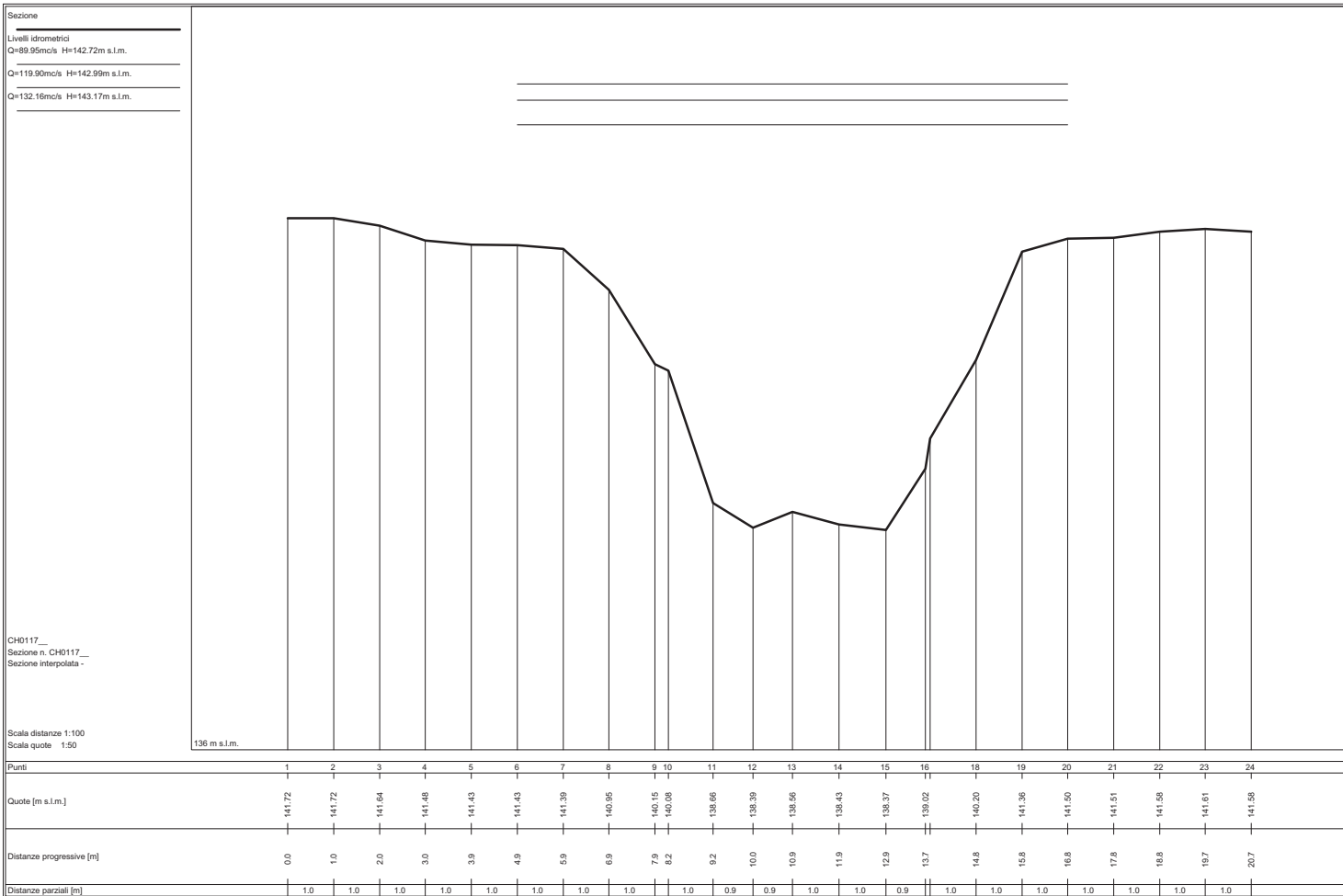


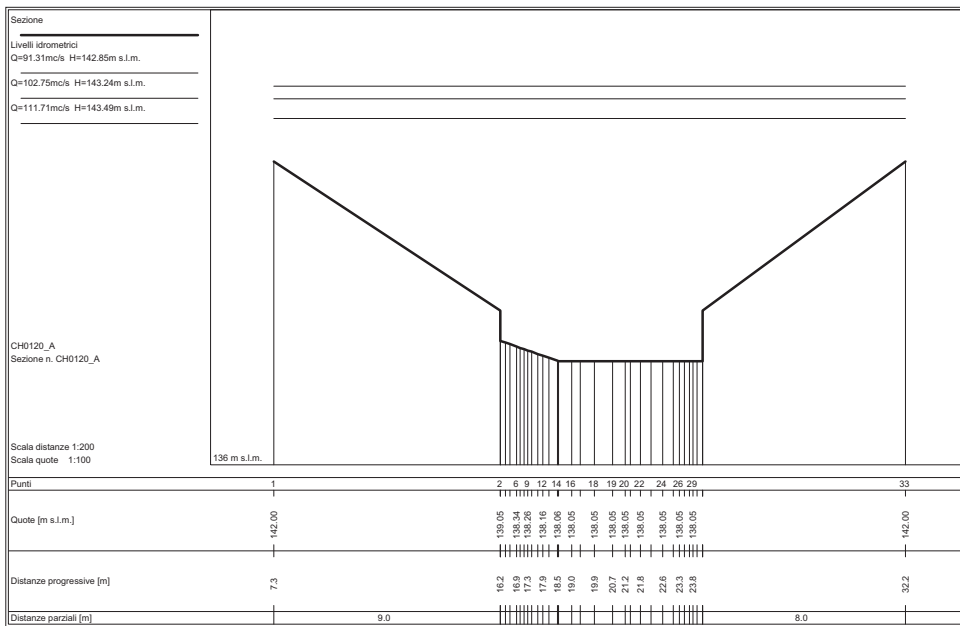
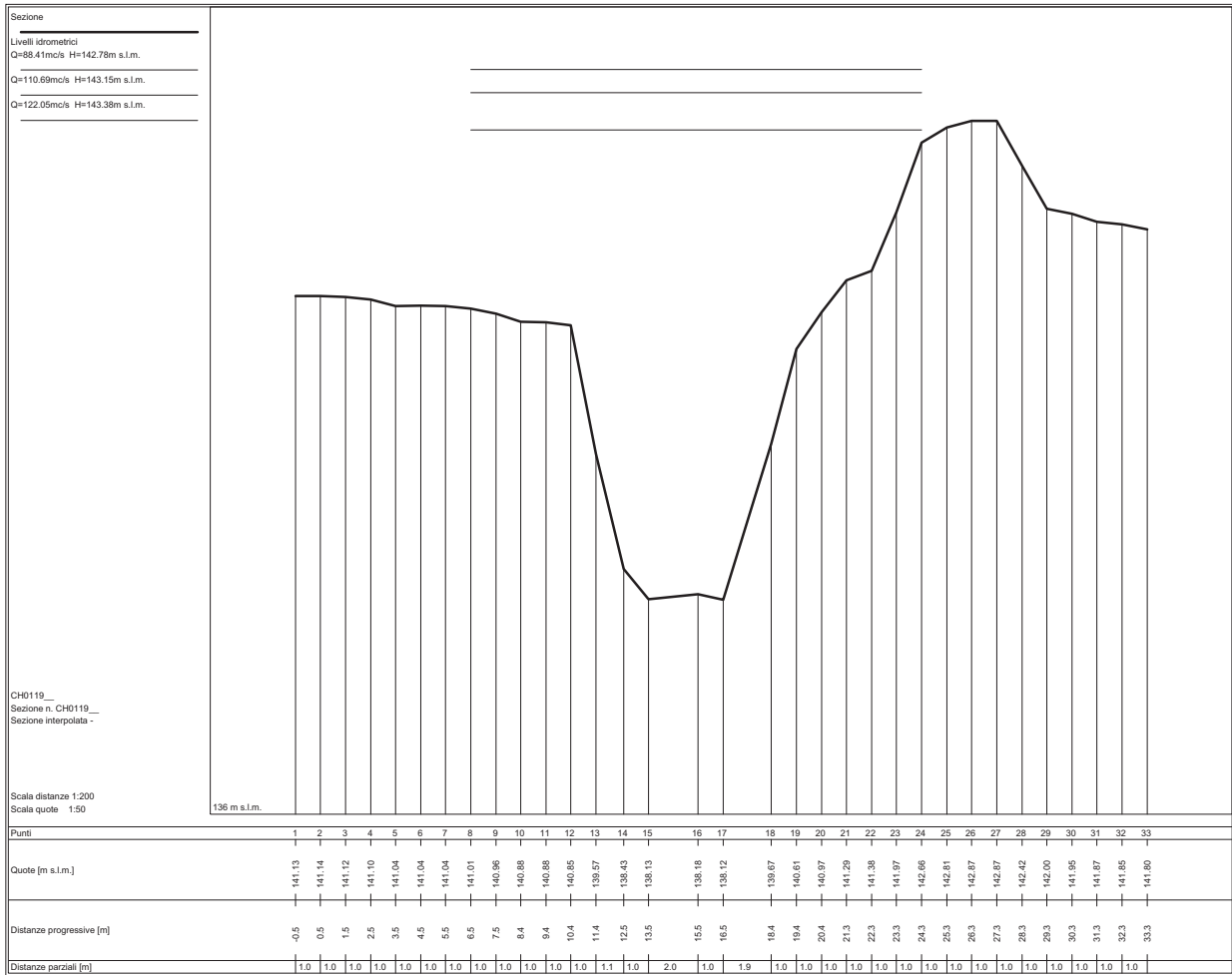


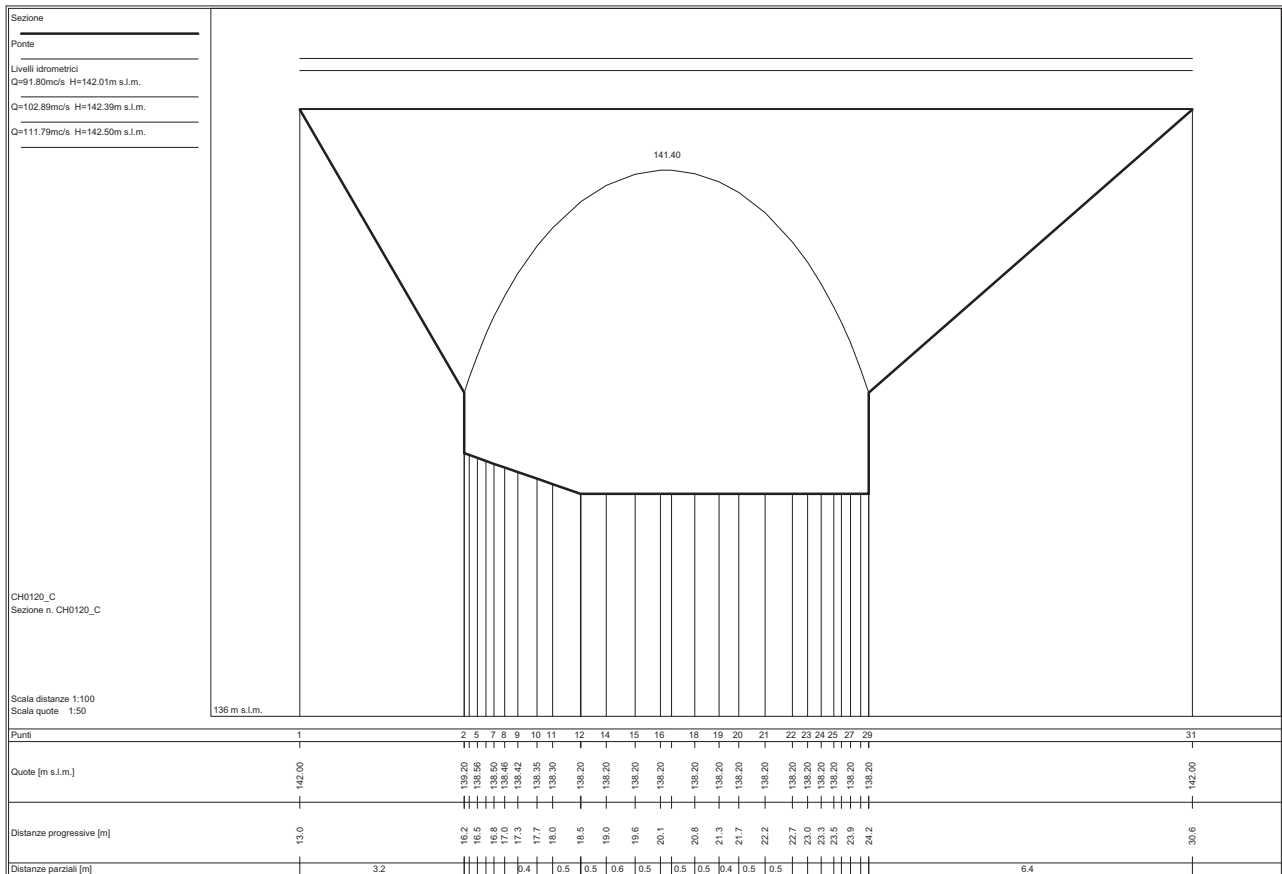
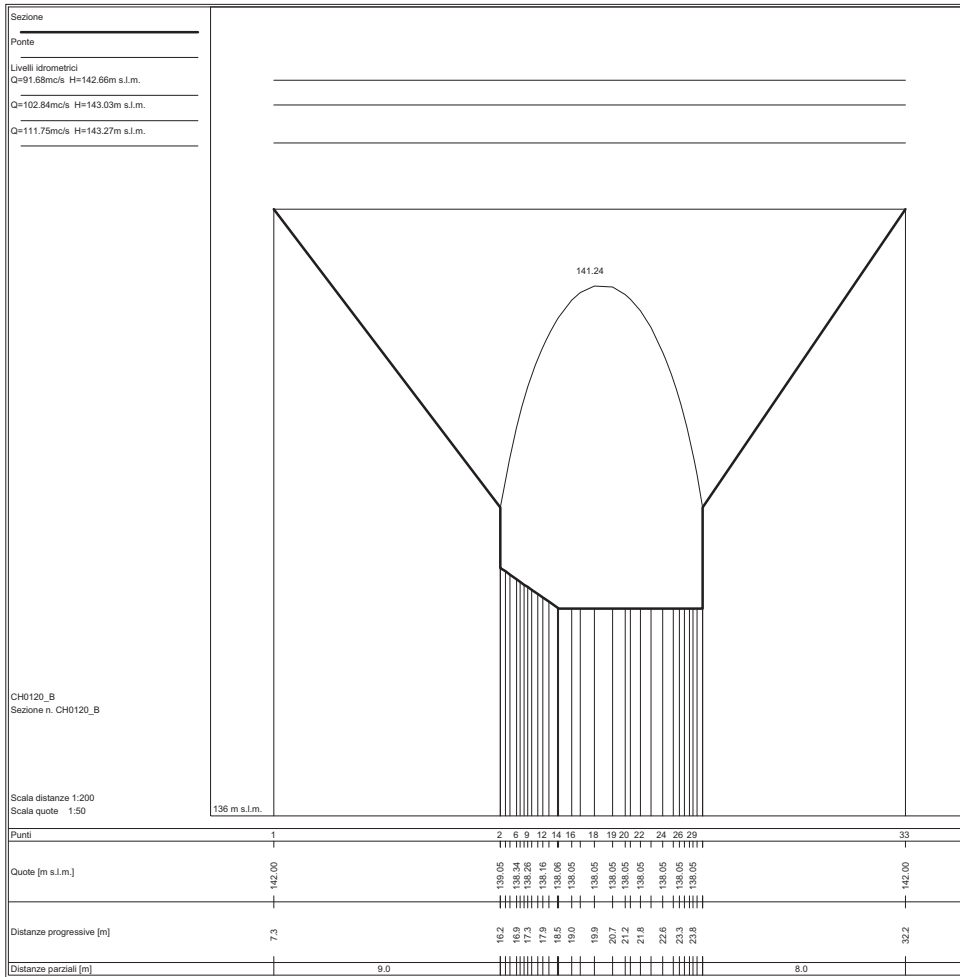


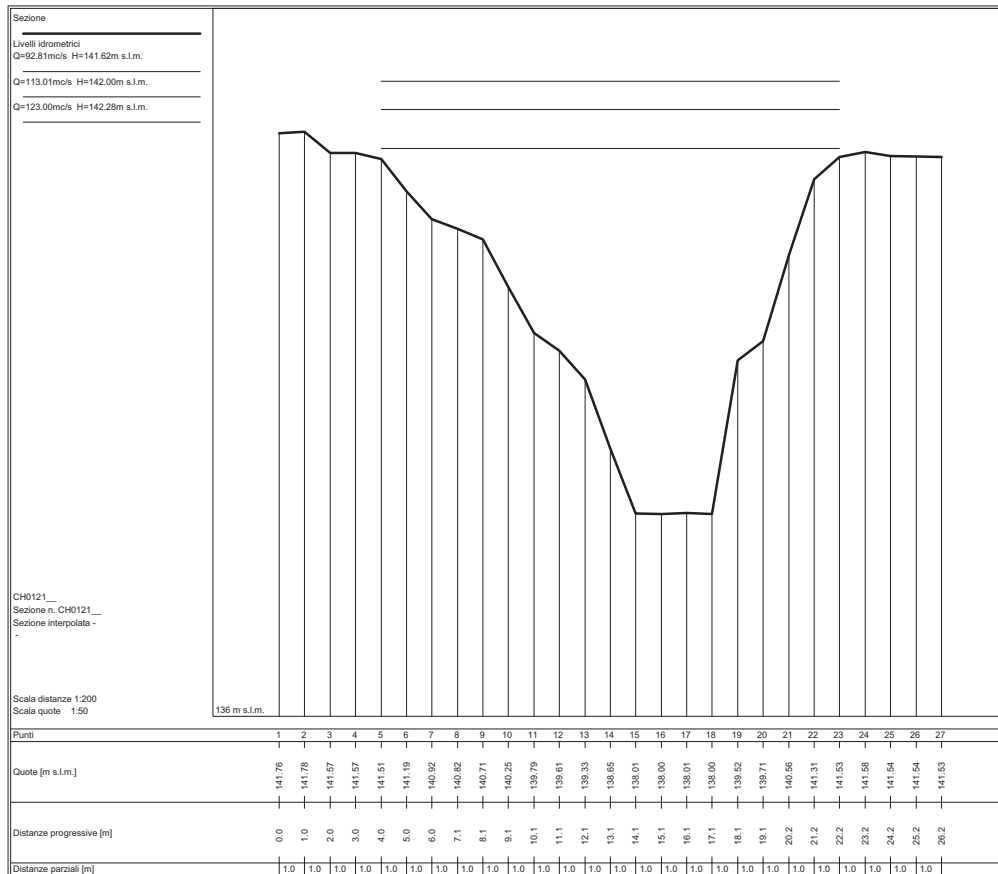
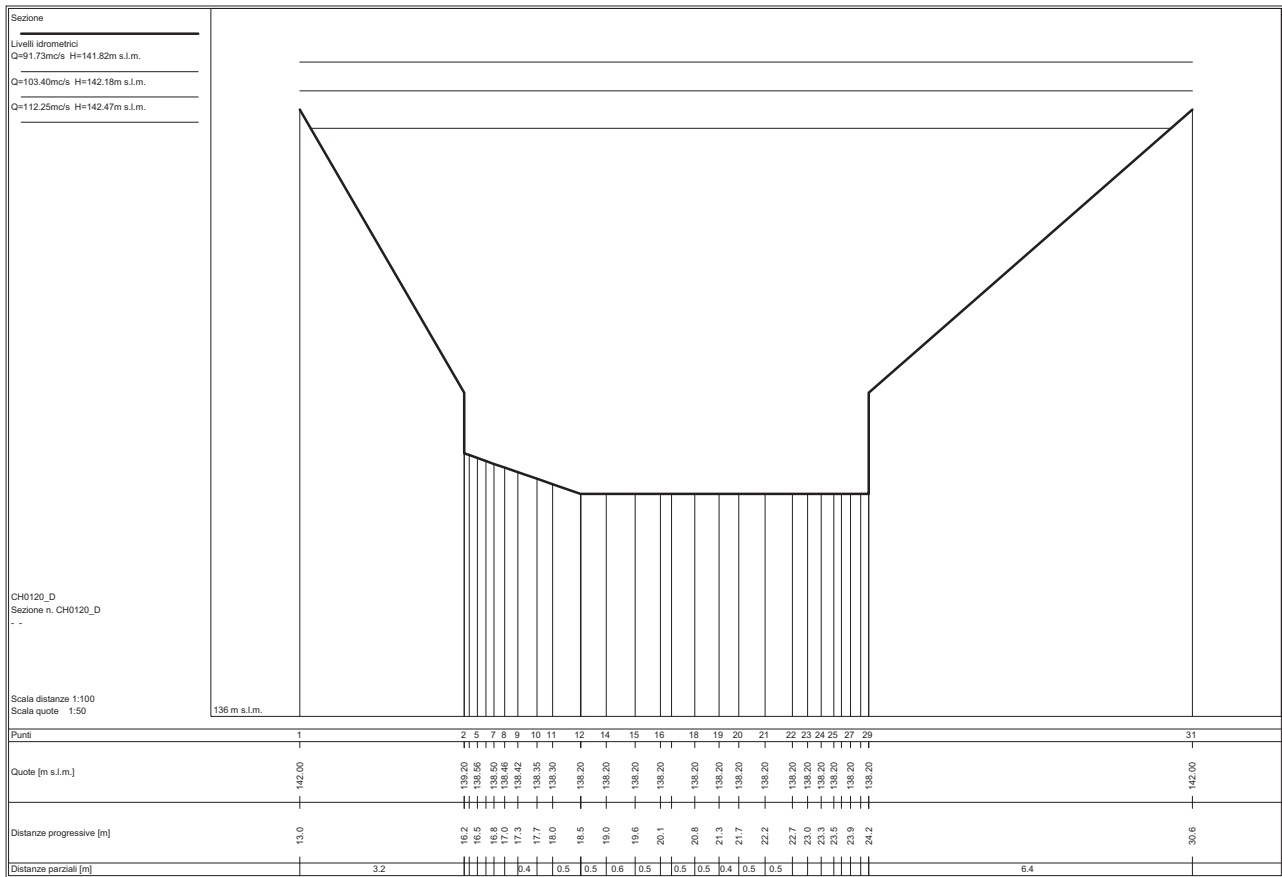


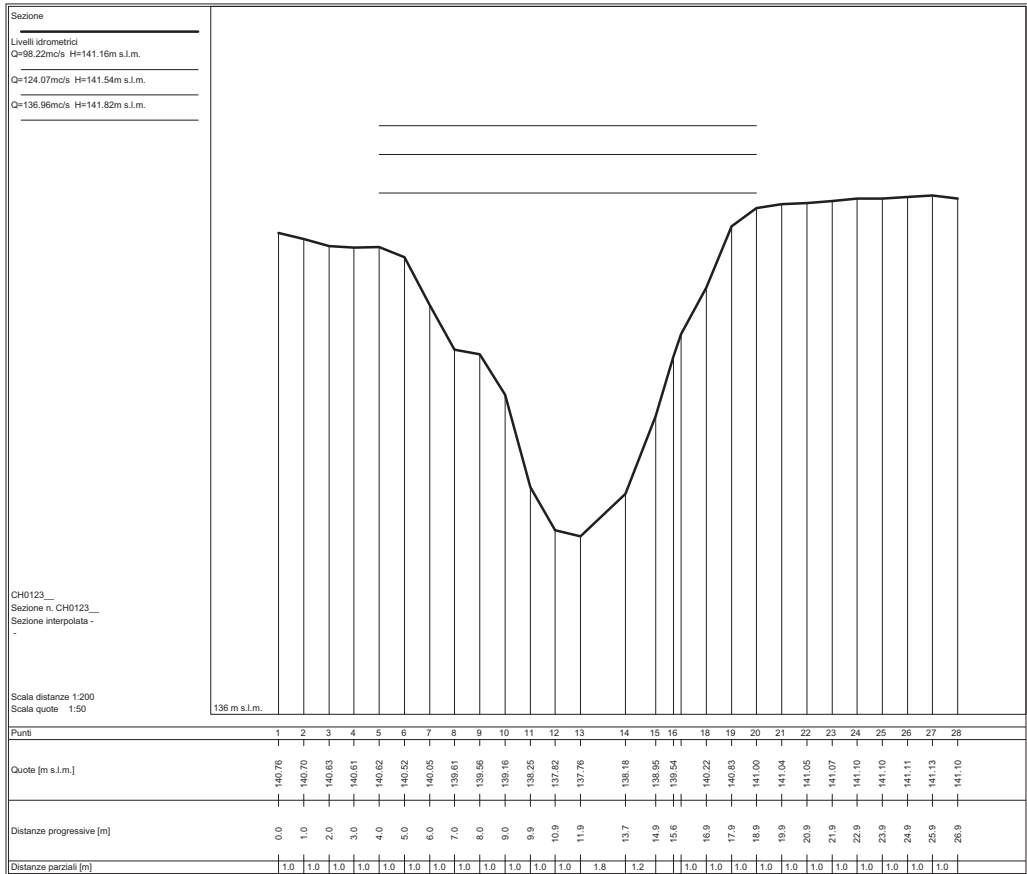
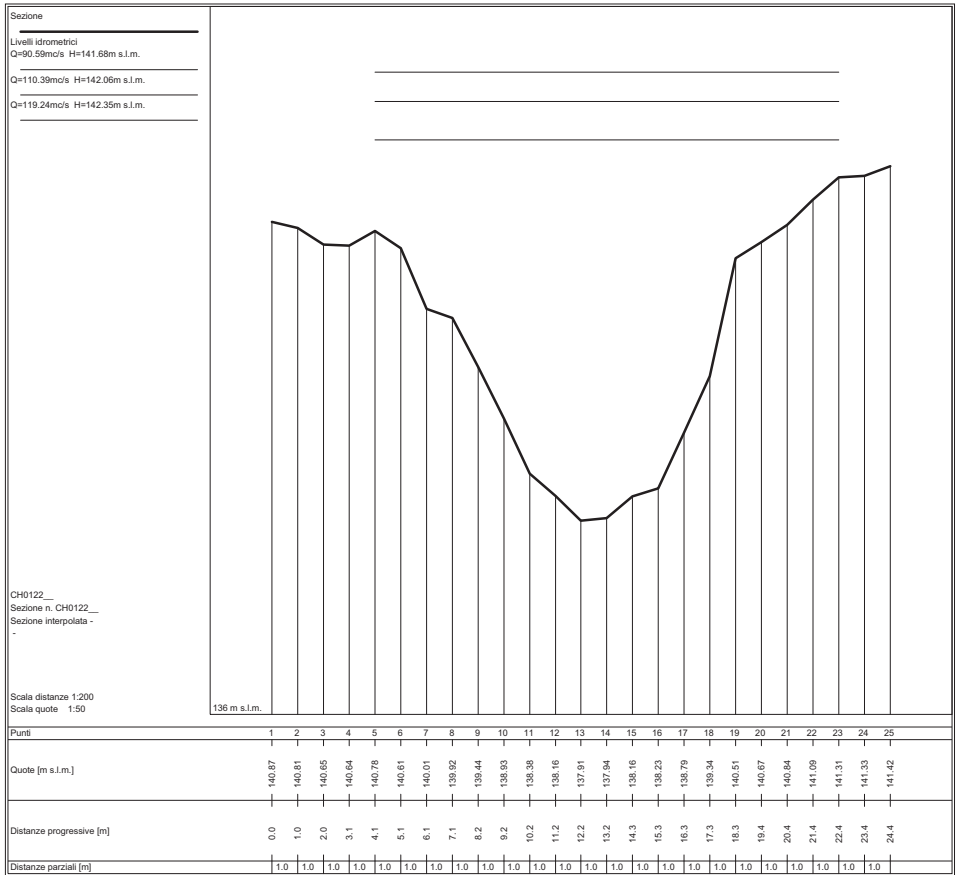


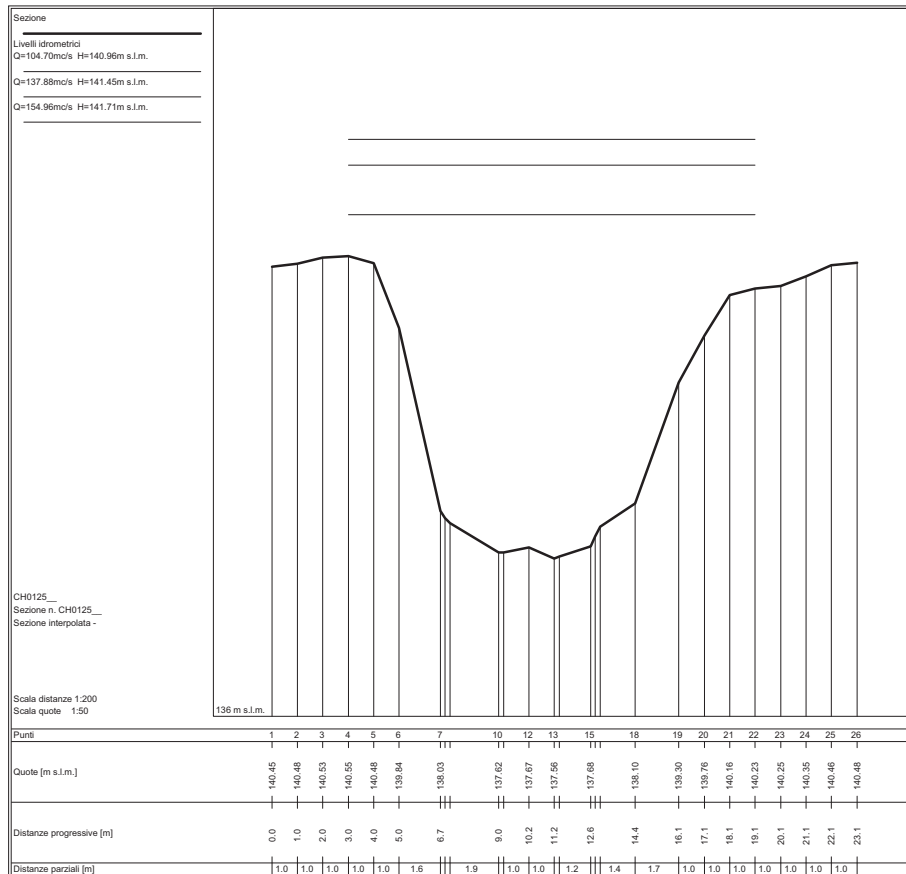
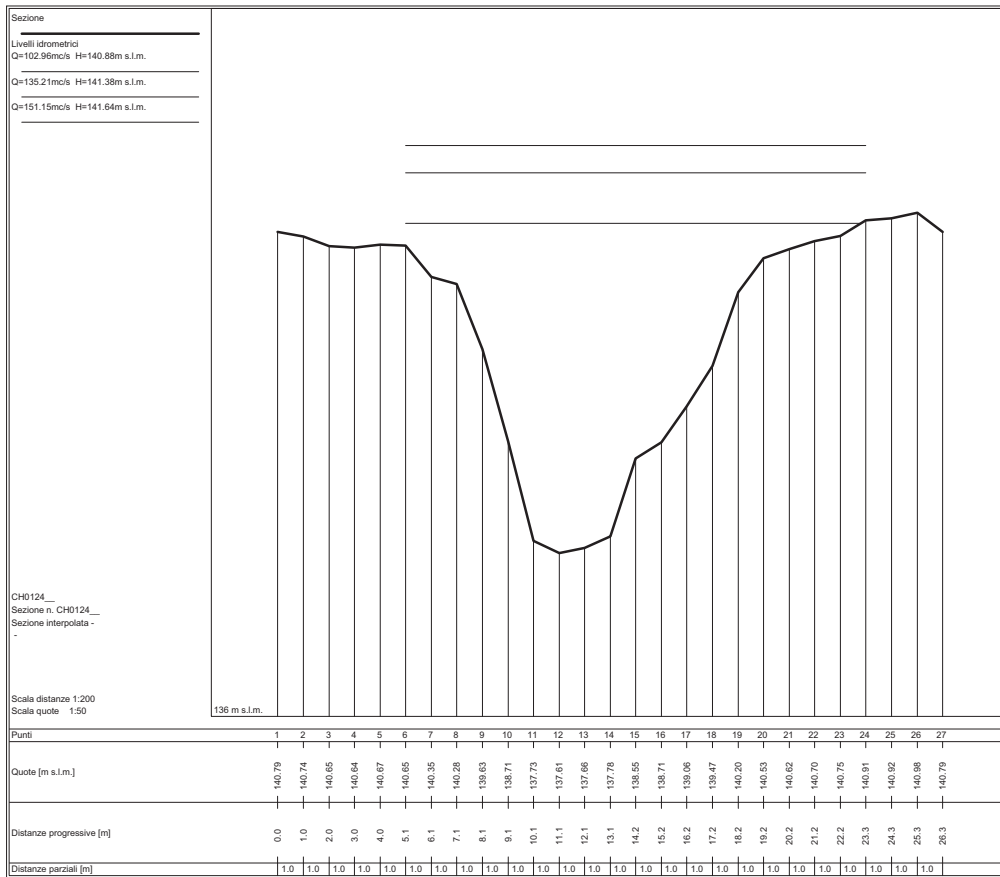


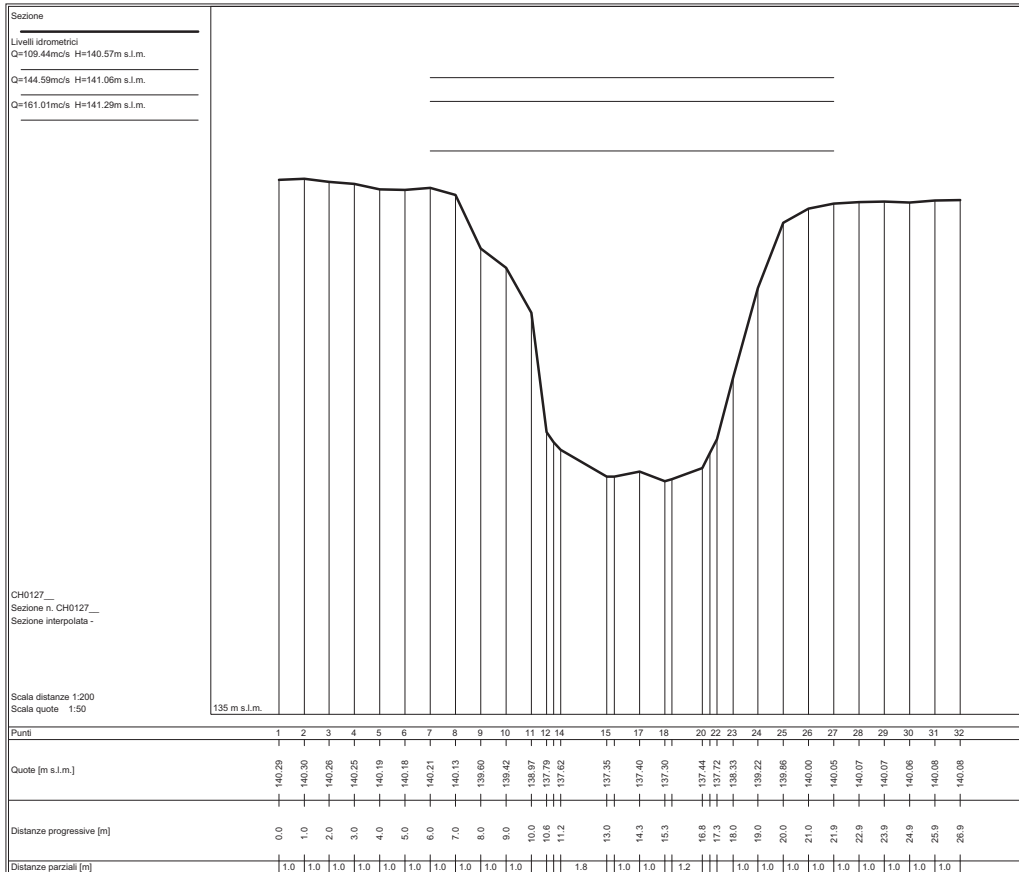
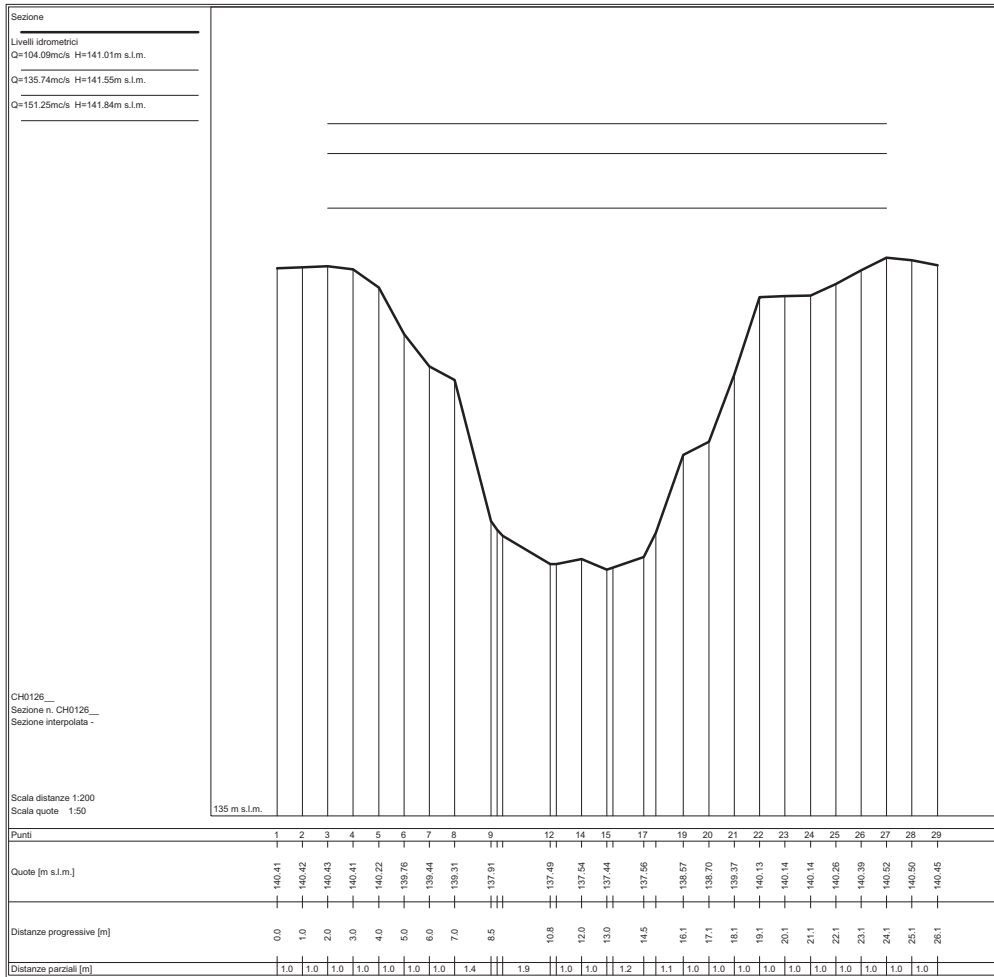


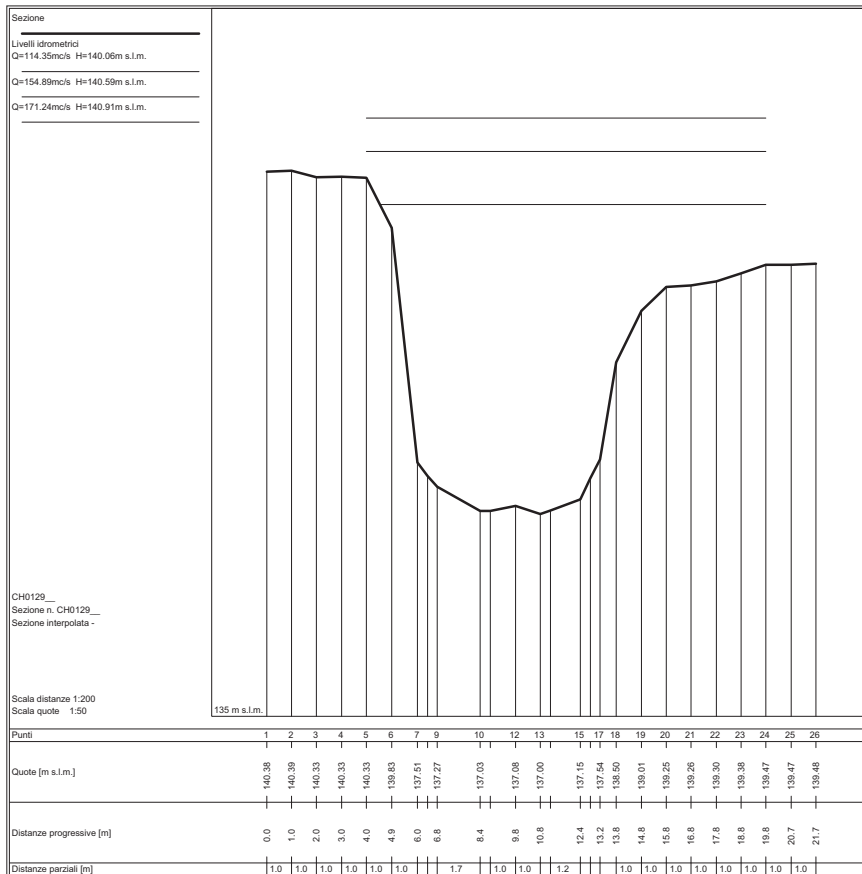
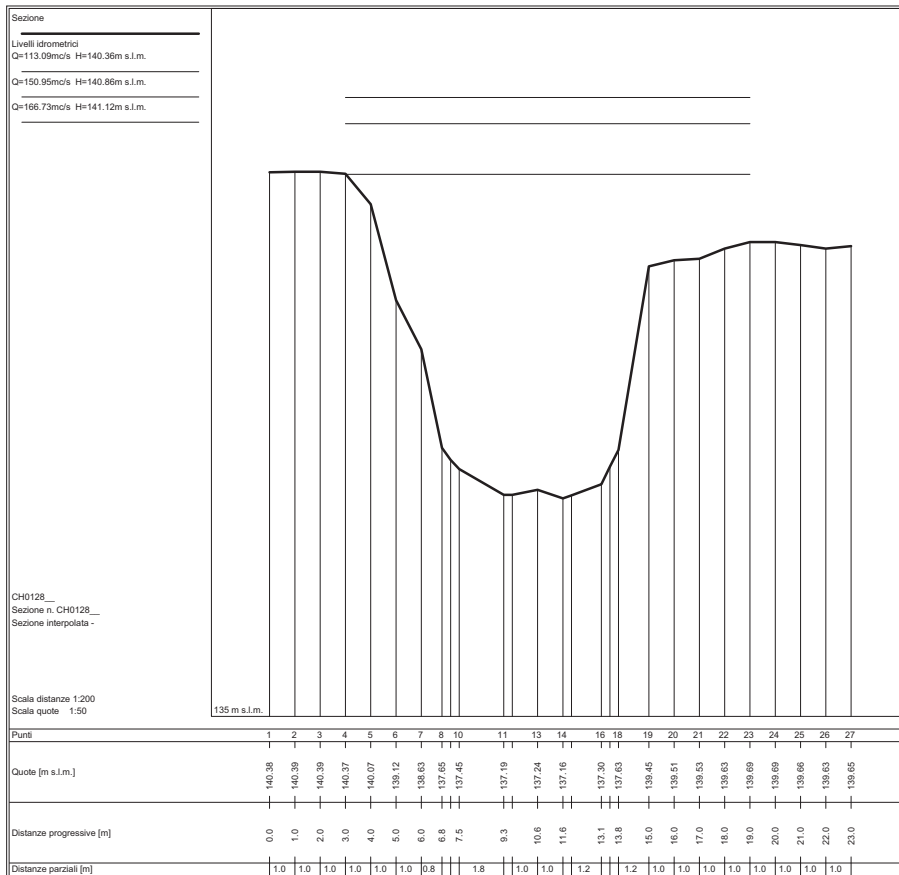


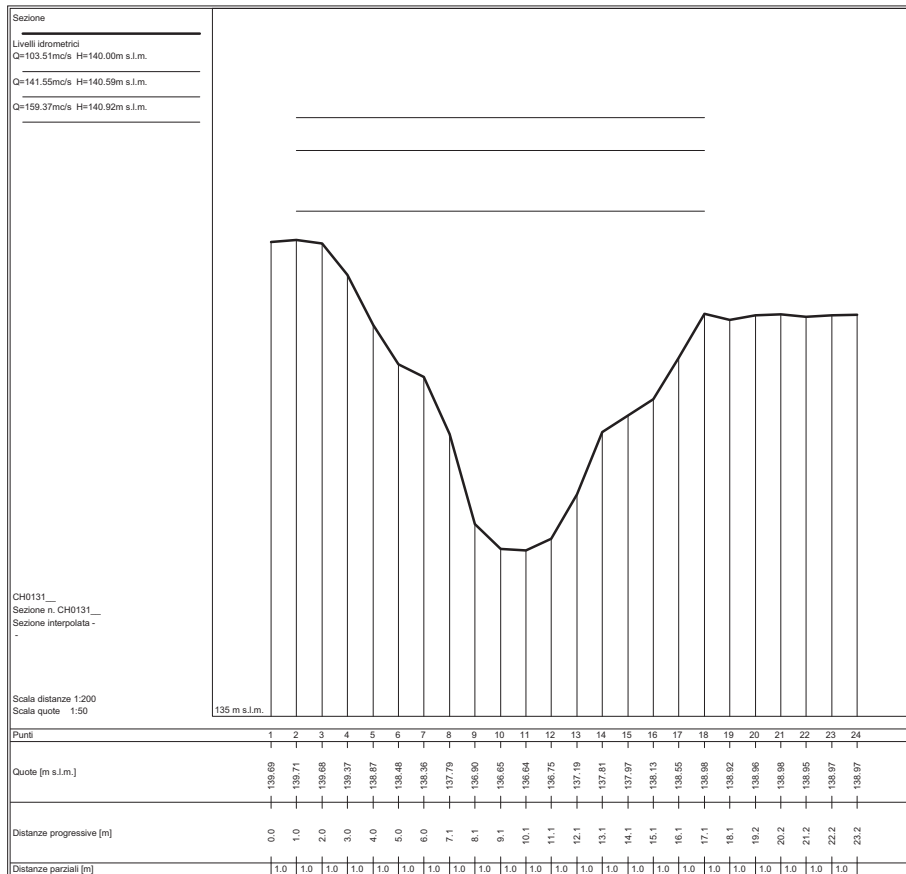
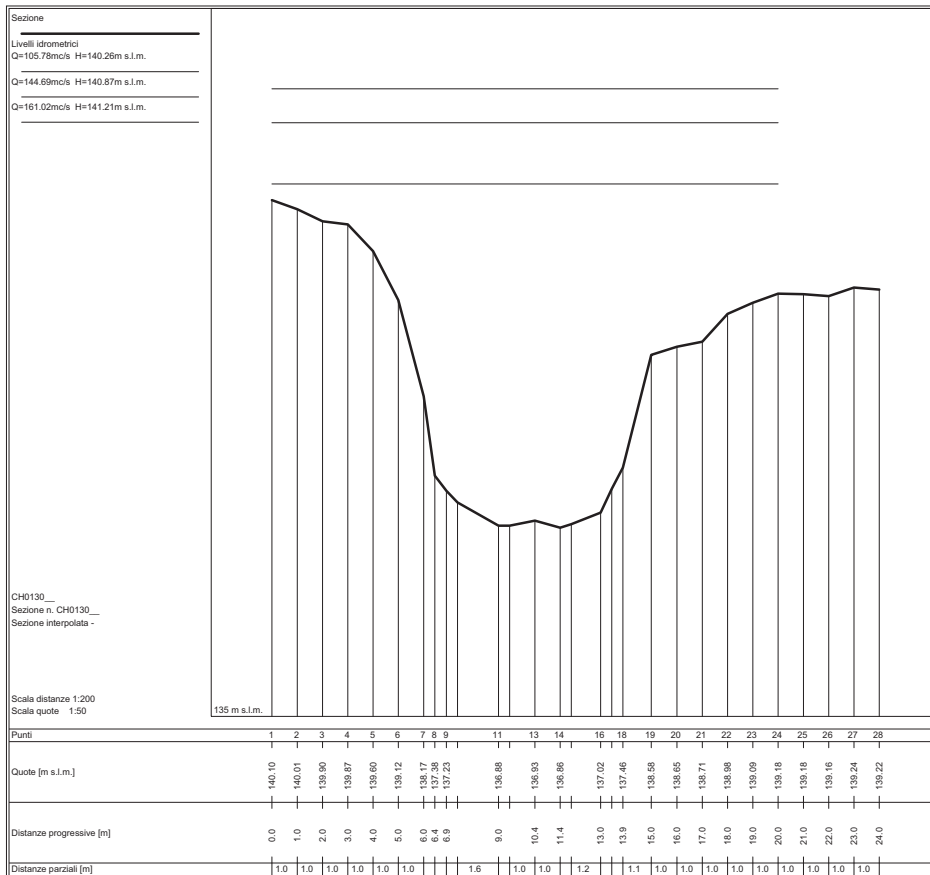


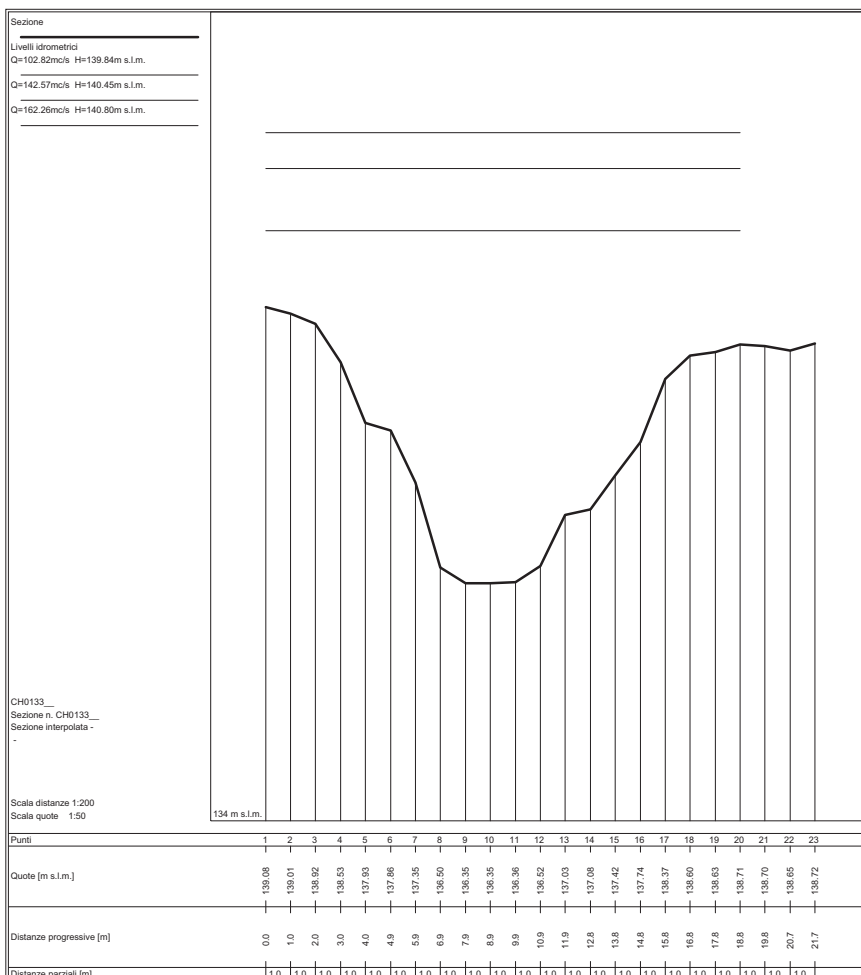
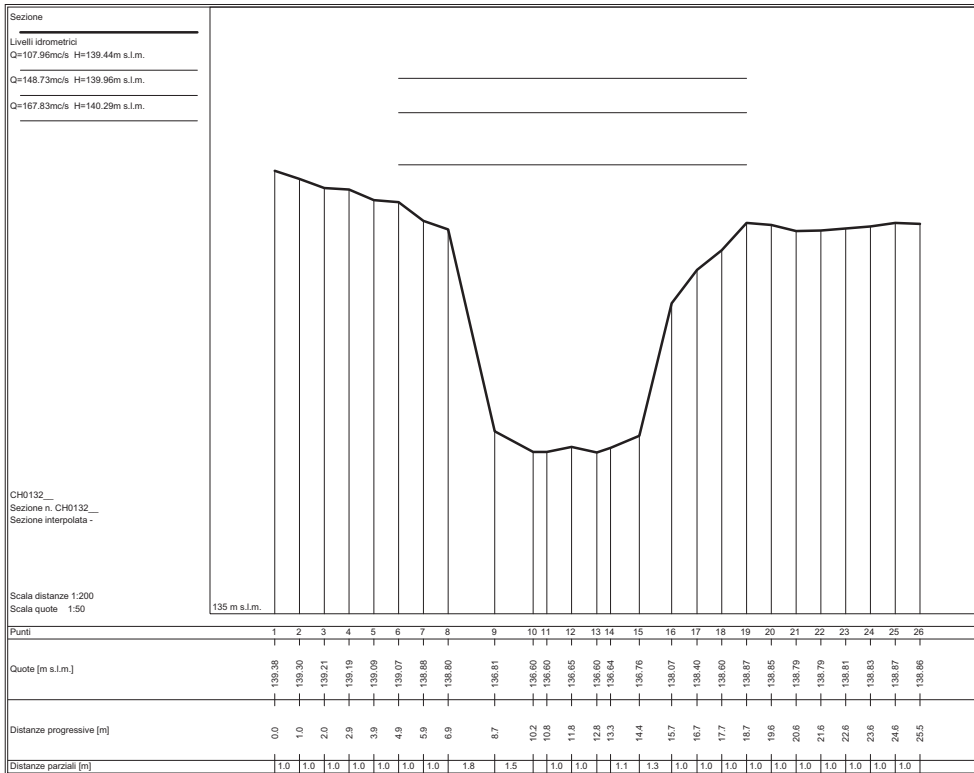


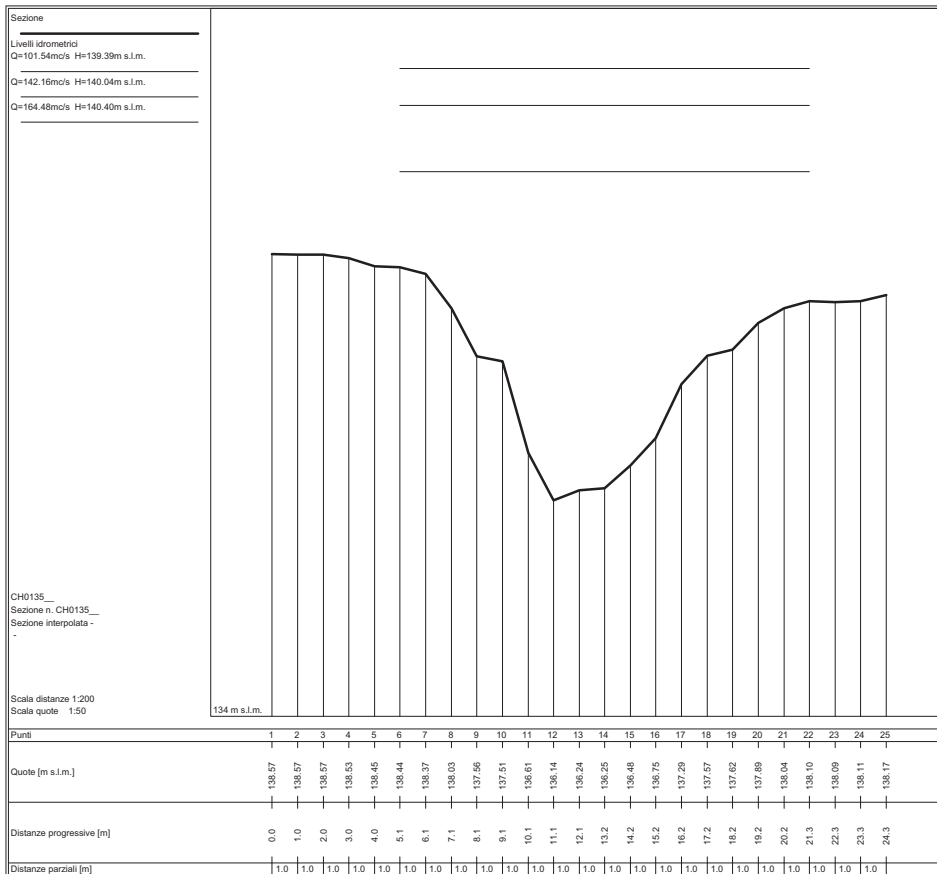
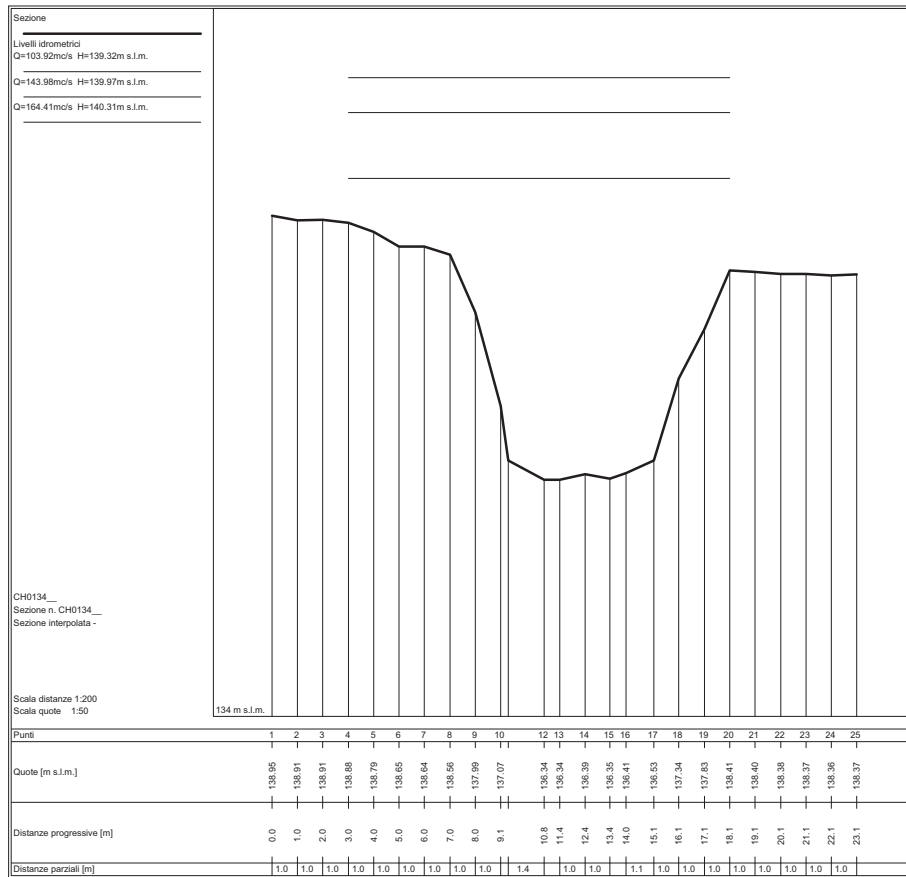


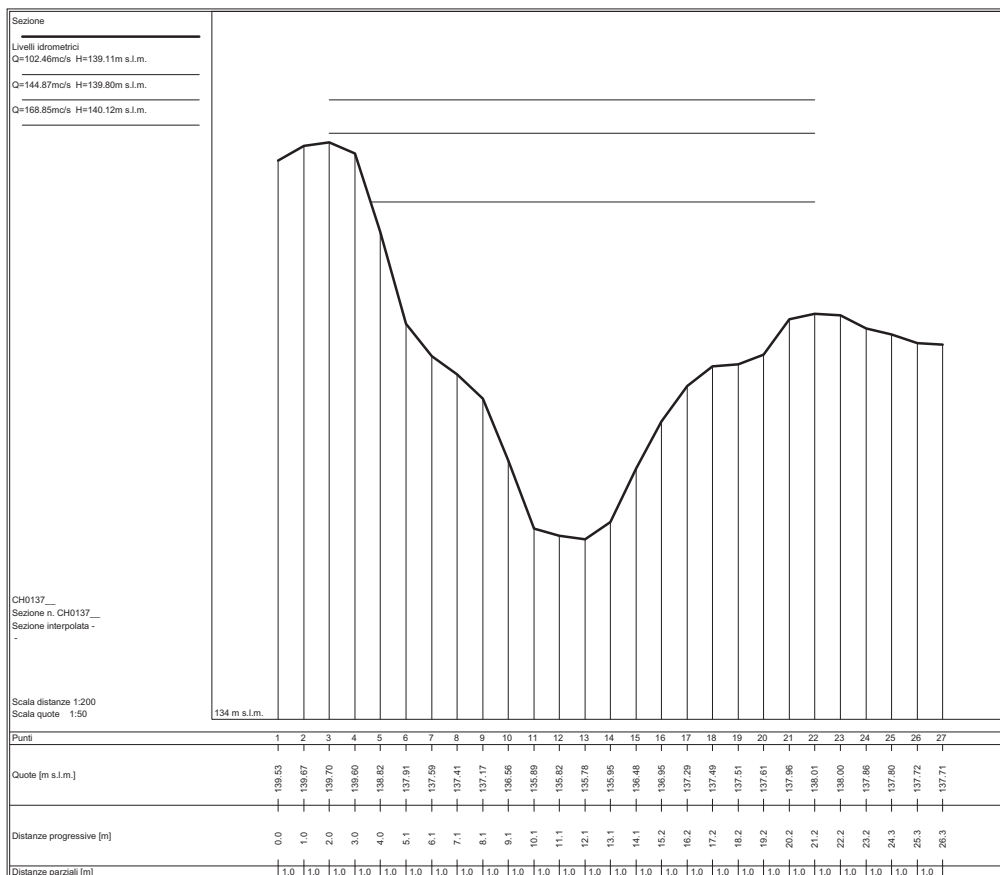
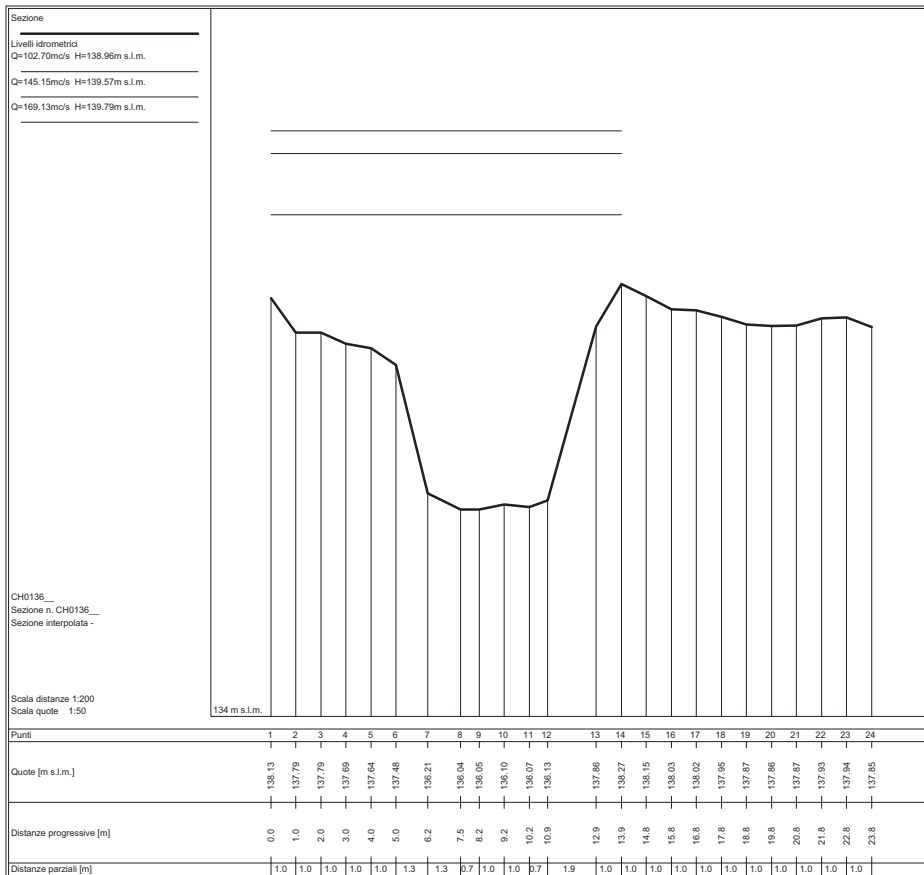






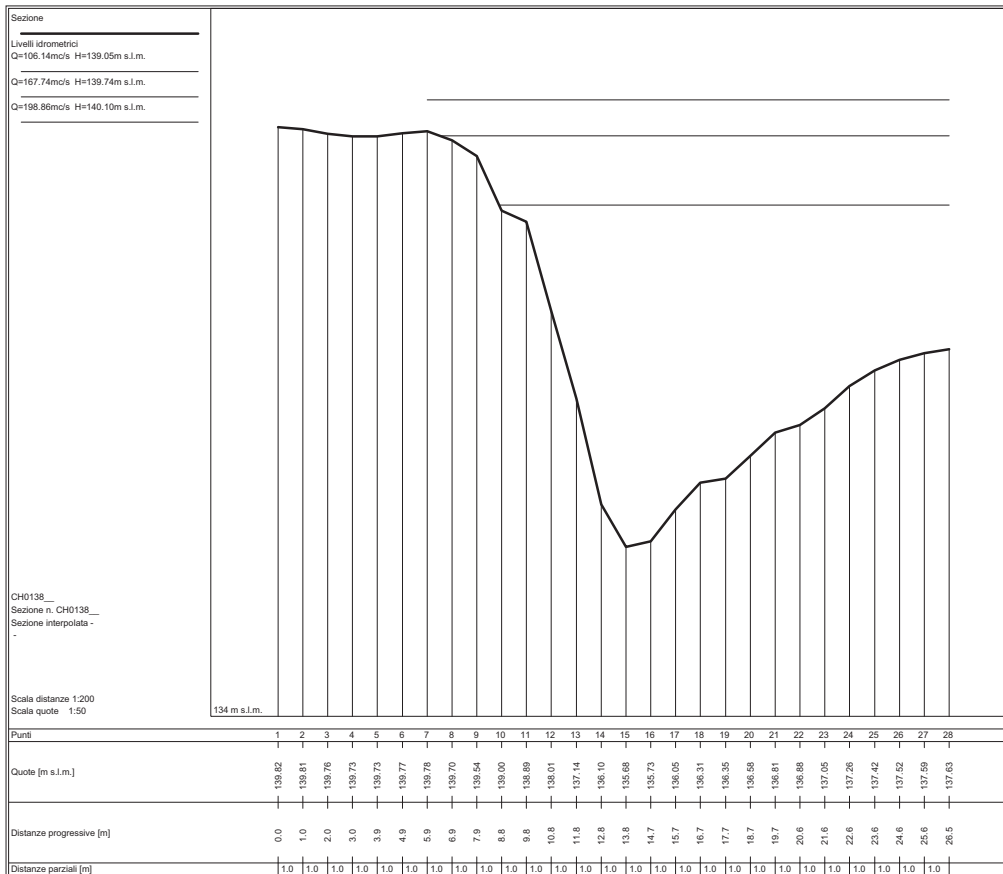
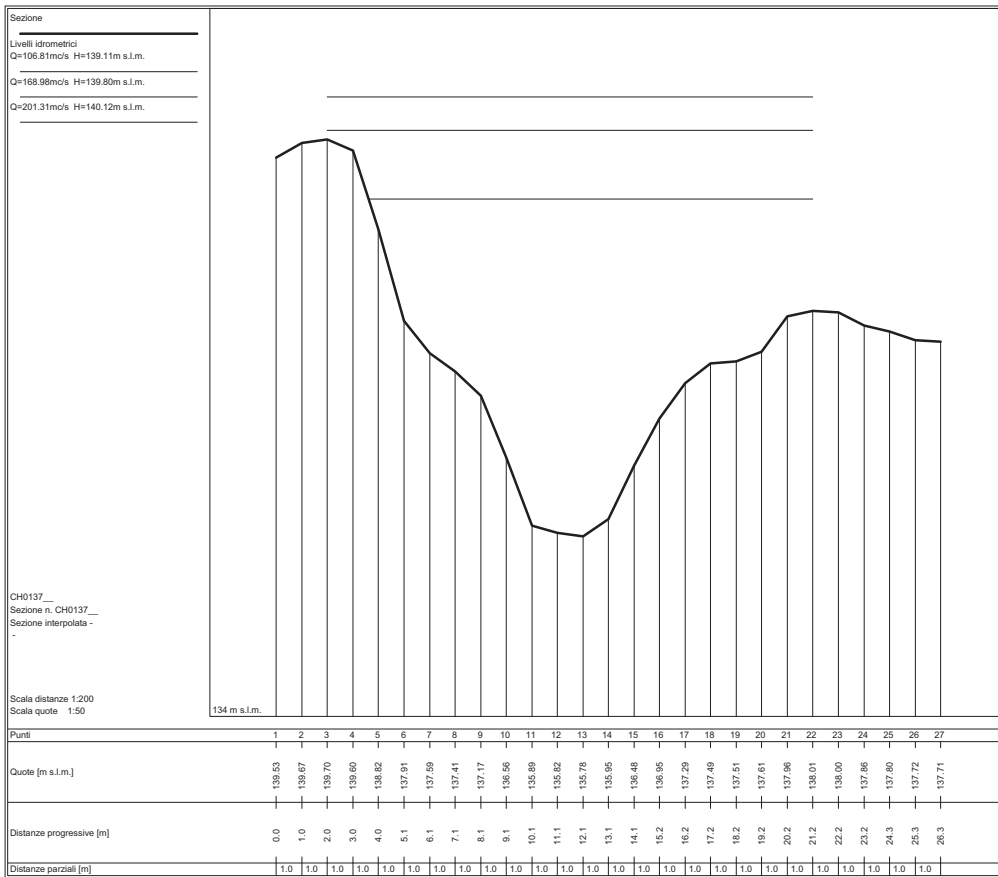


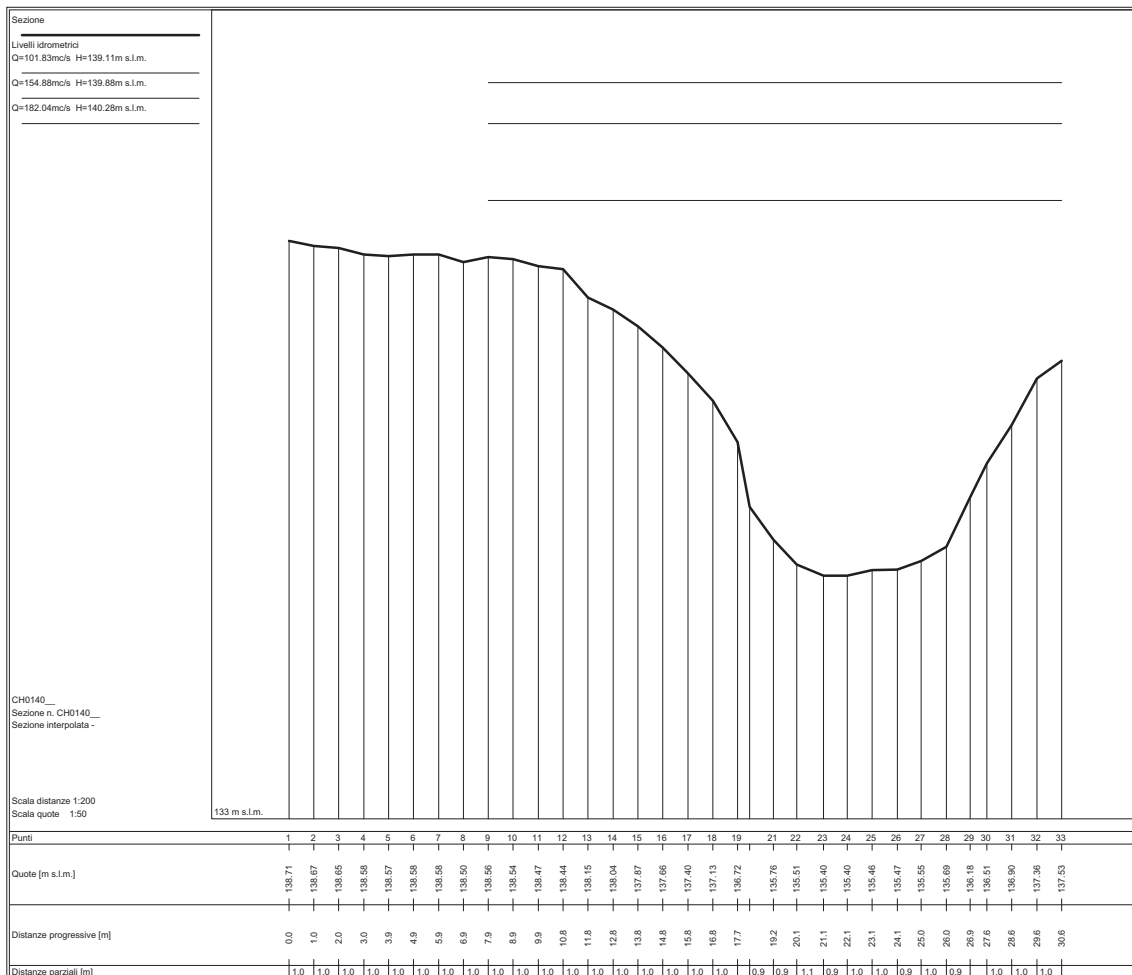
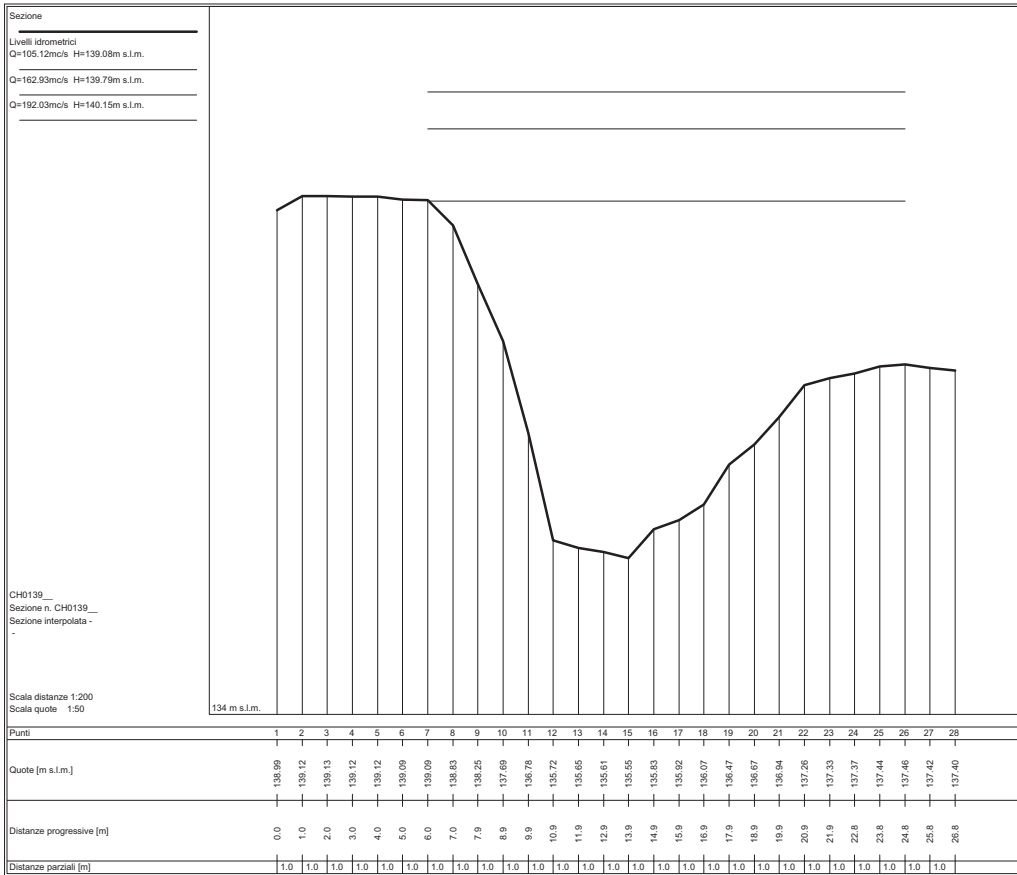


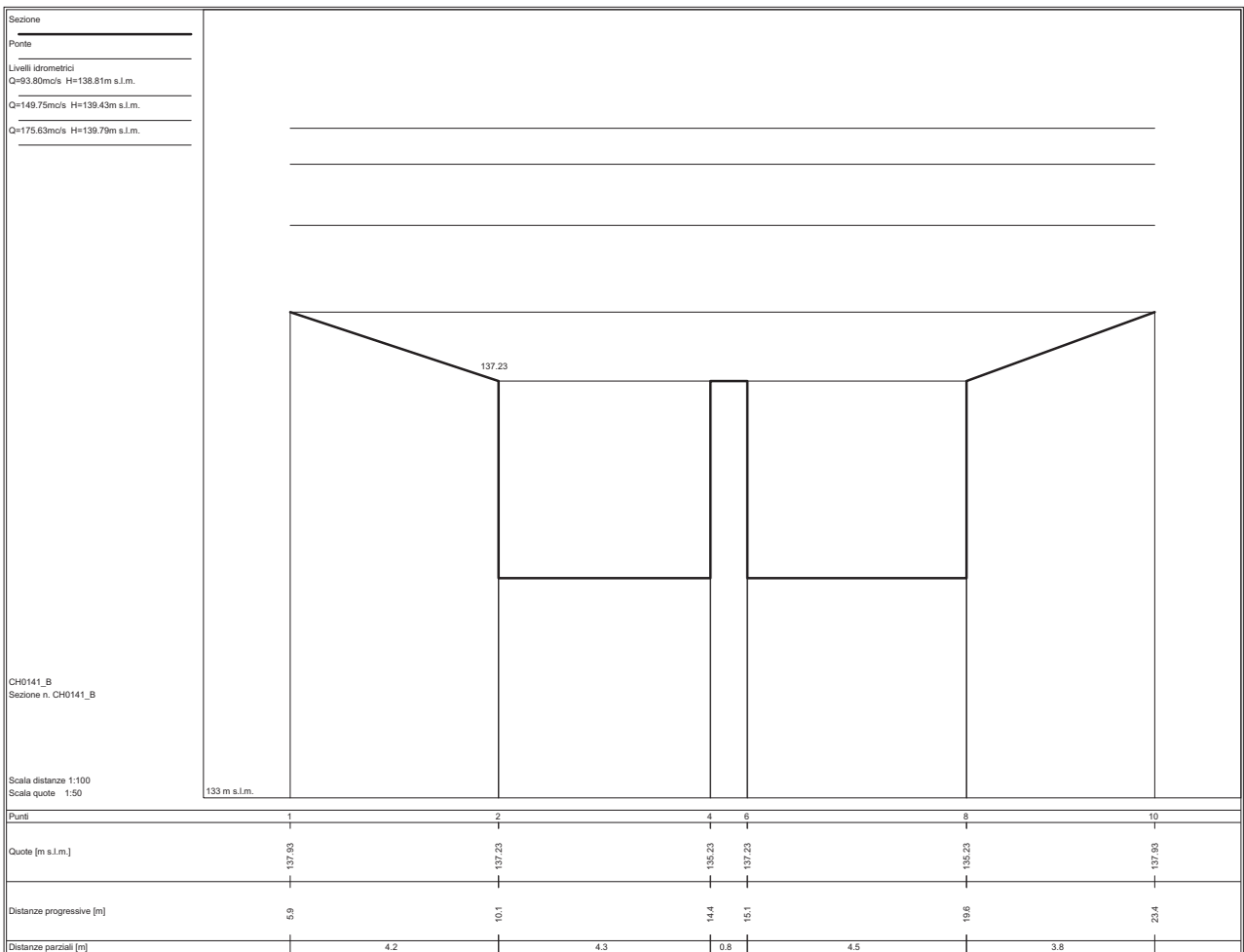
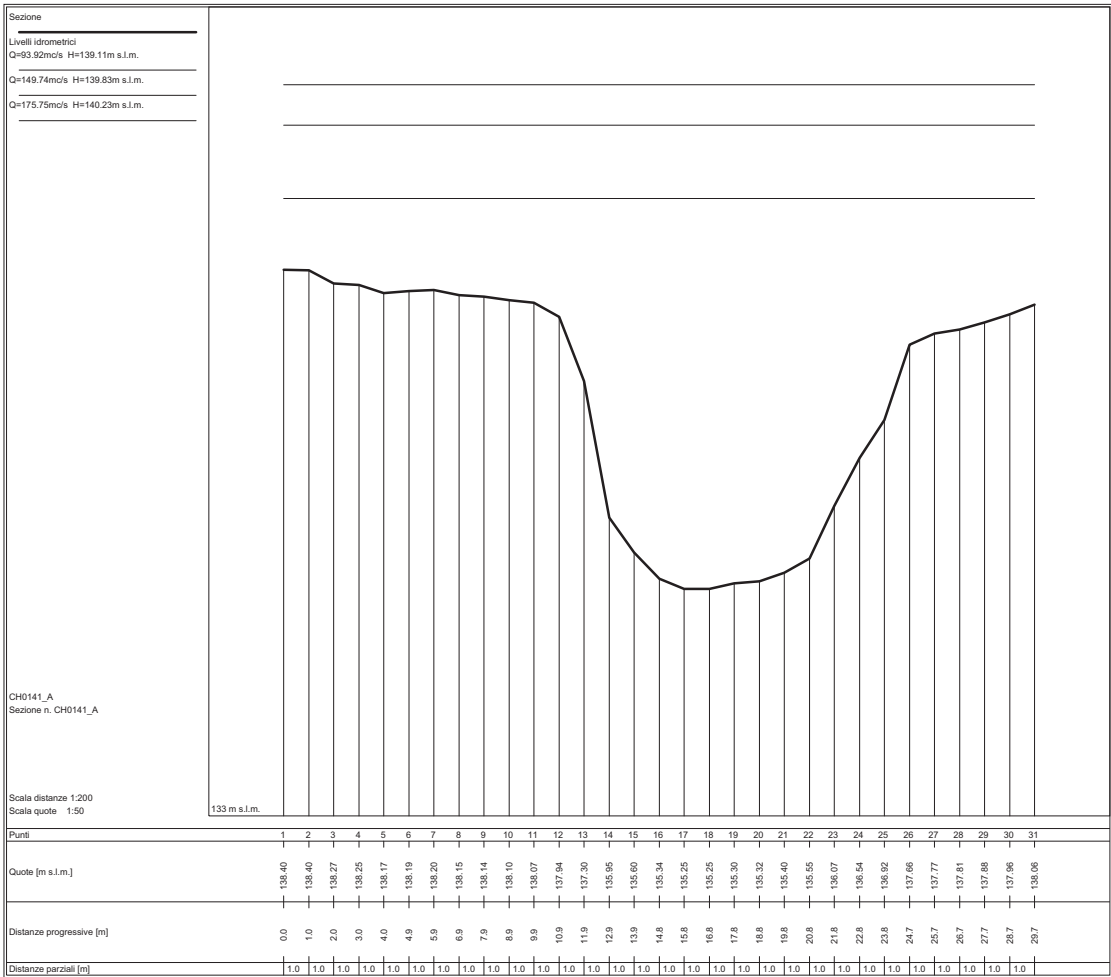


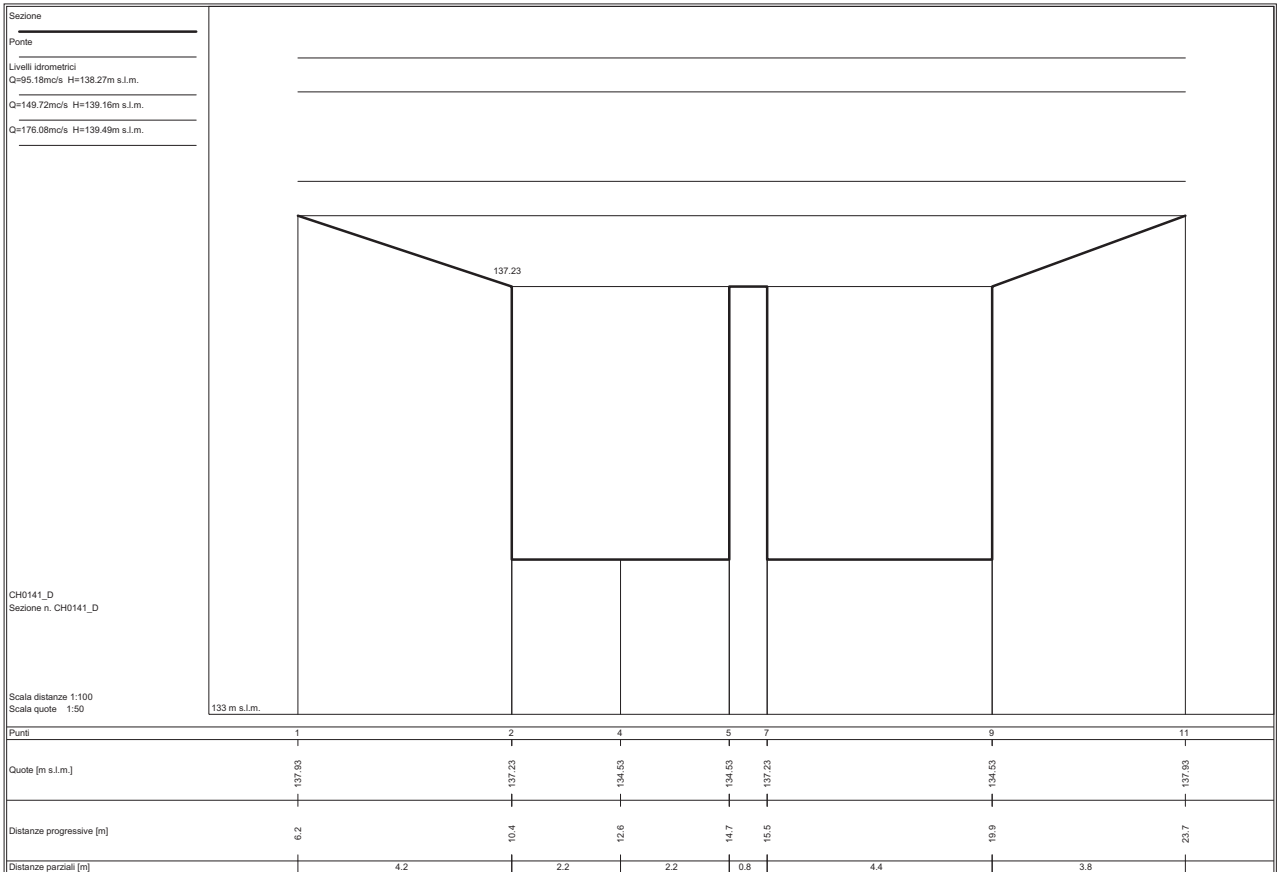
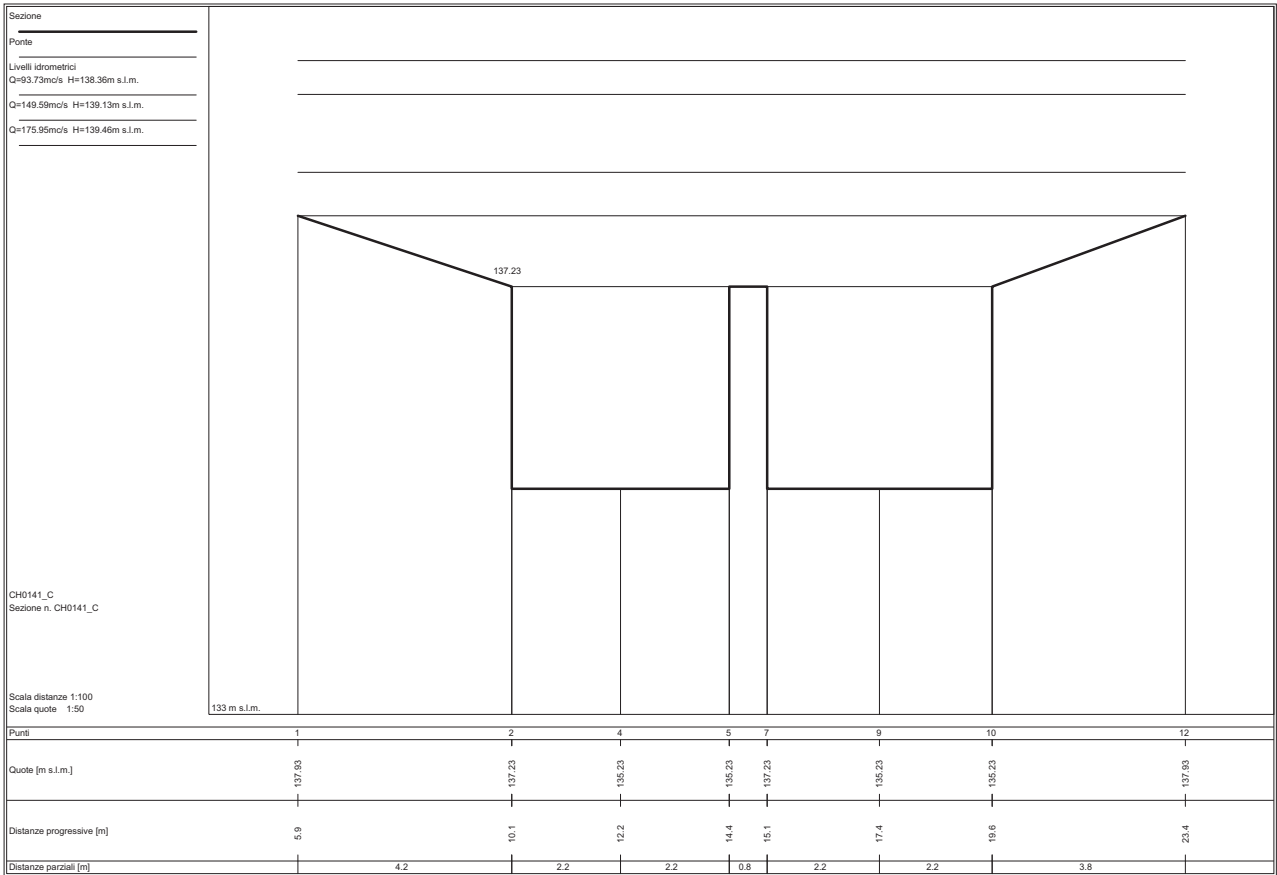
STATO ATTUALE

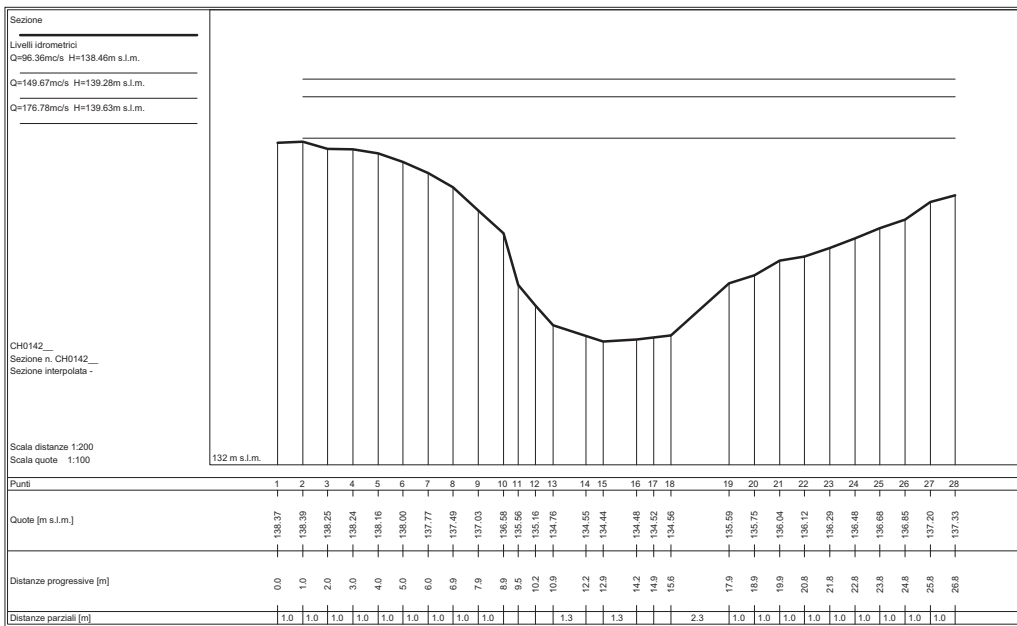
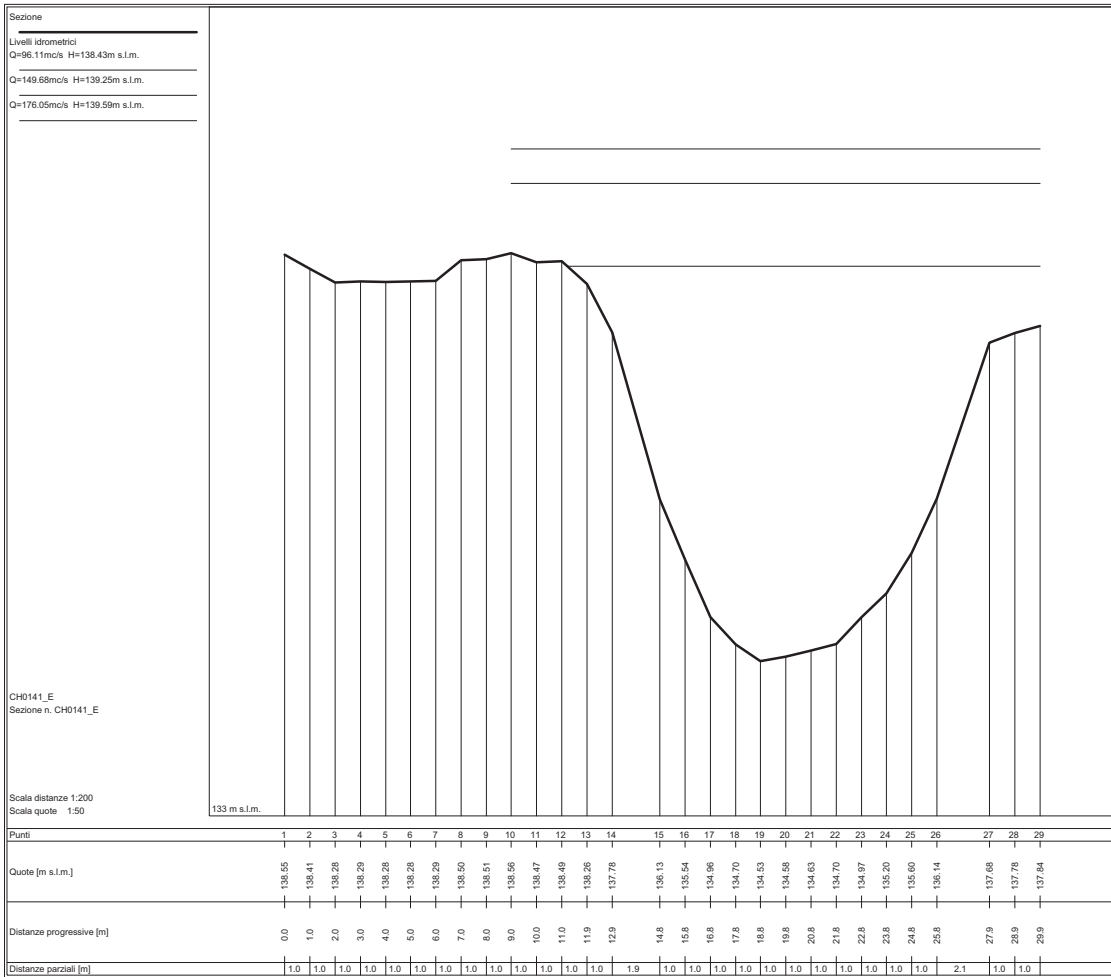
Sezioni fluviali 05 - RICCHI – Chiesimone_03

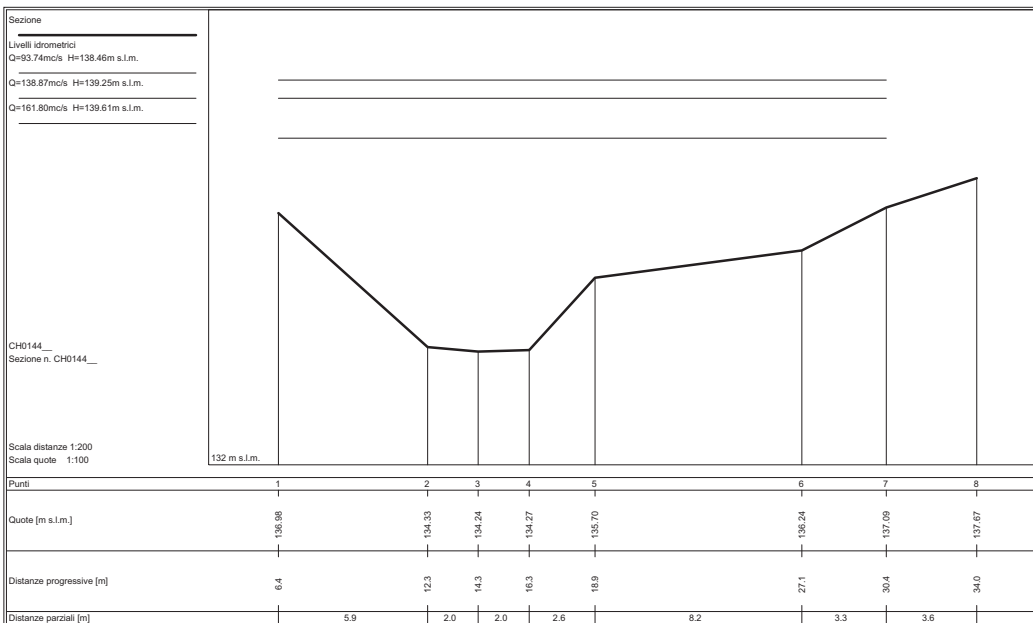
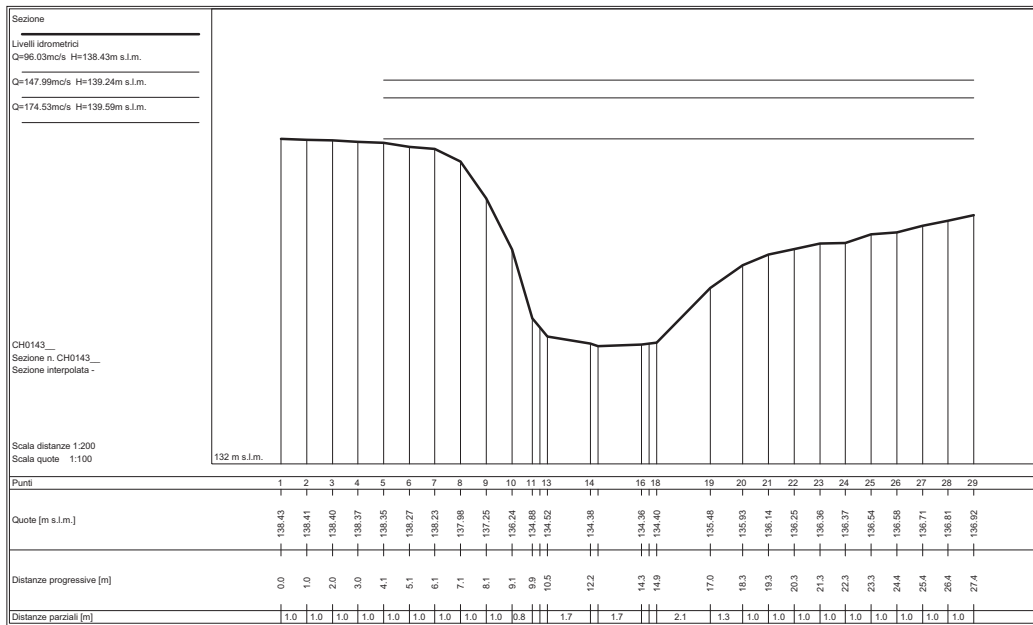


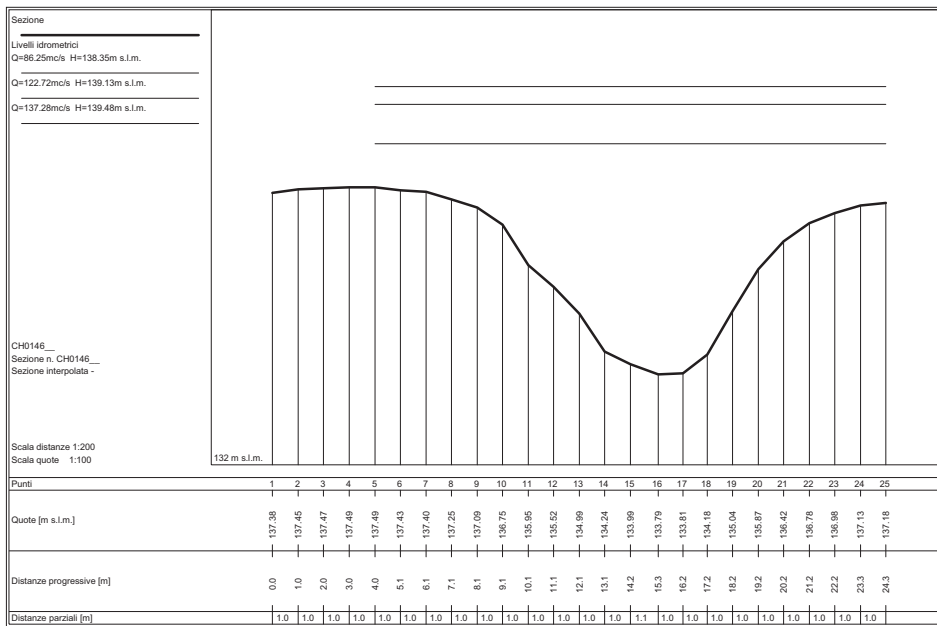
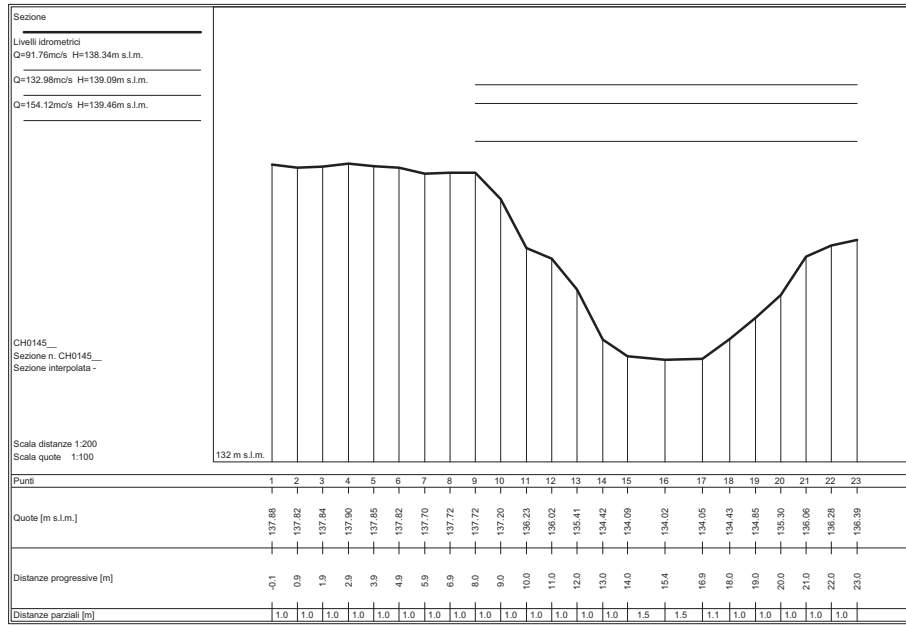


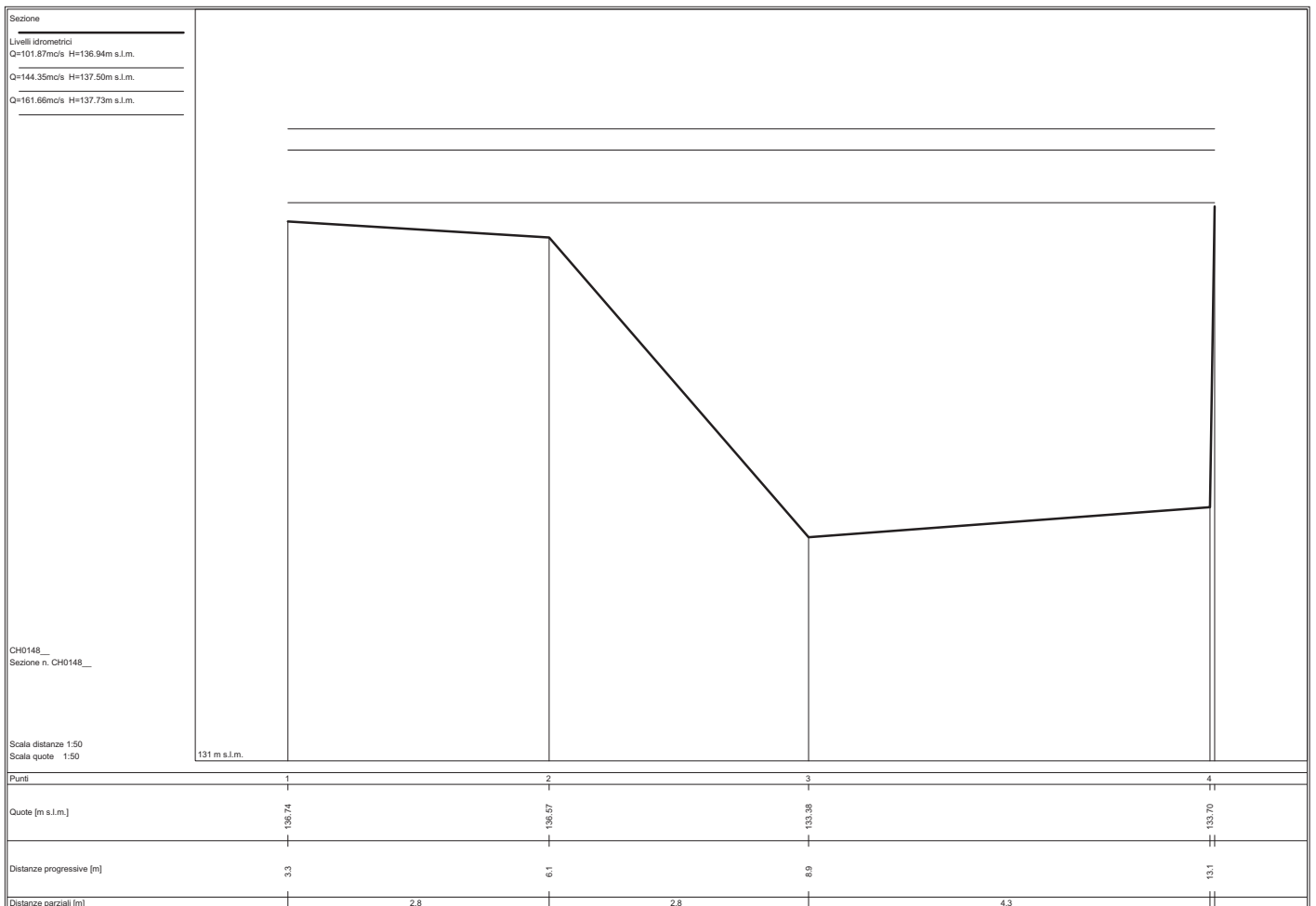
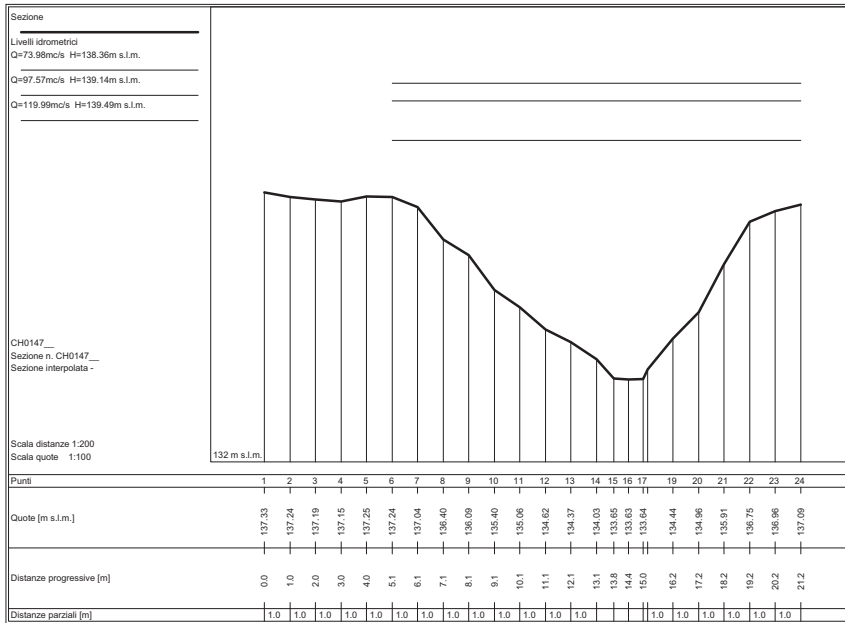


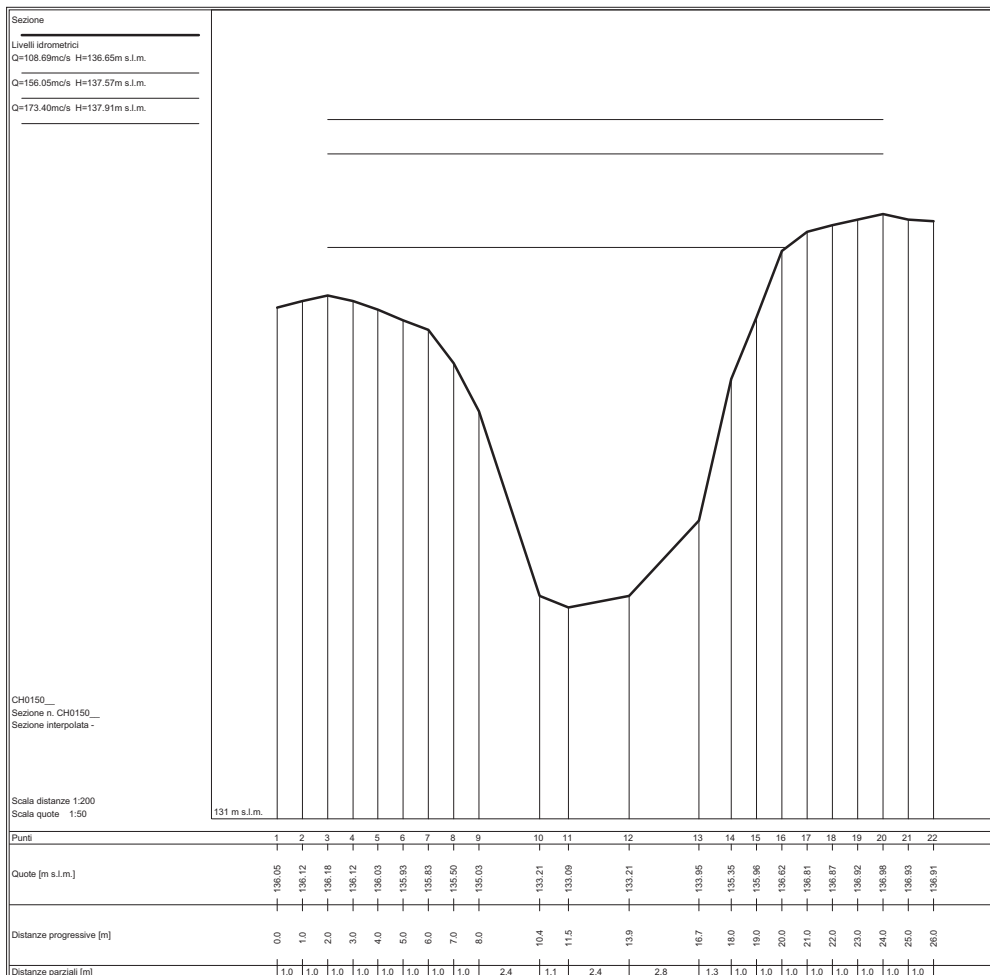
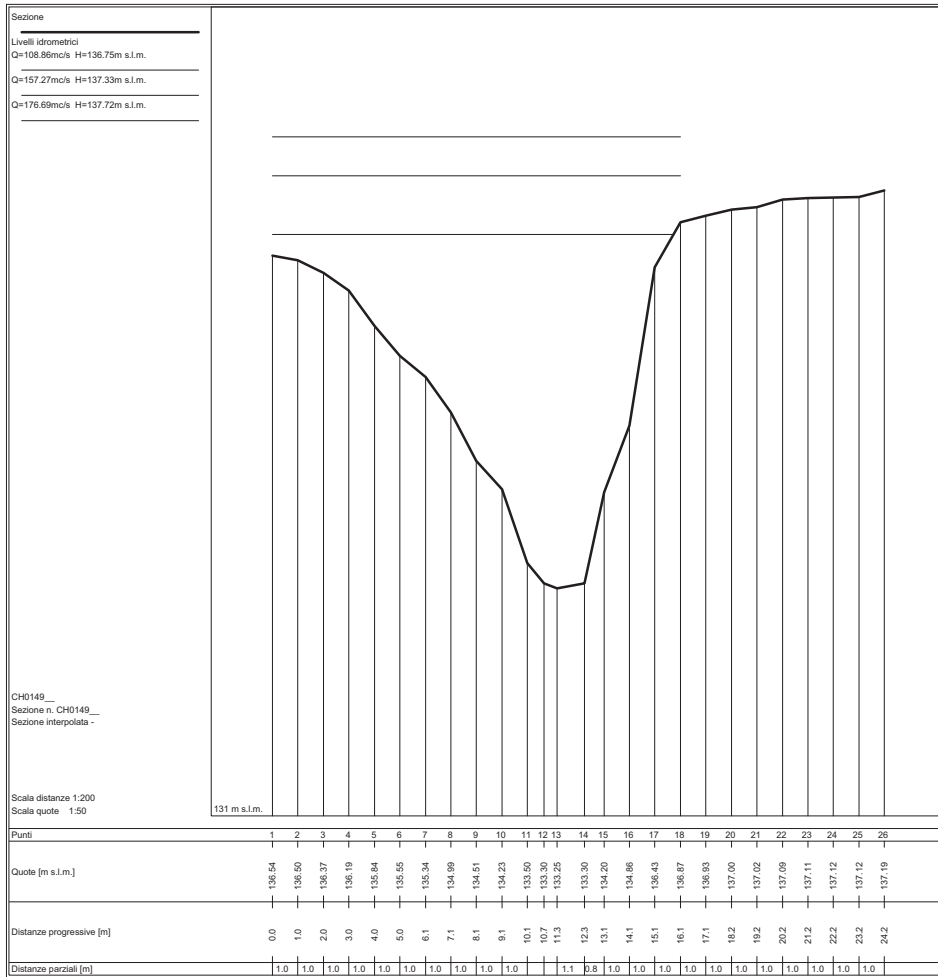


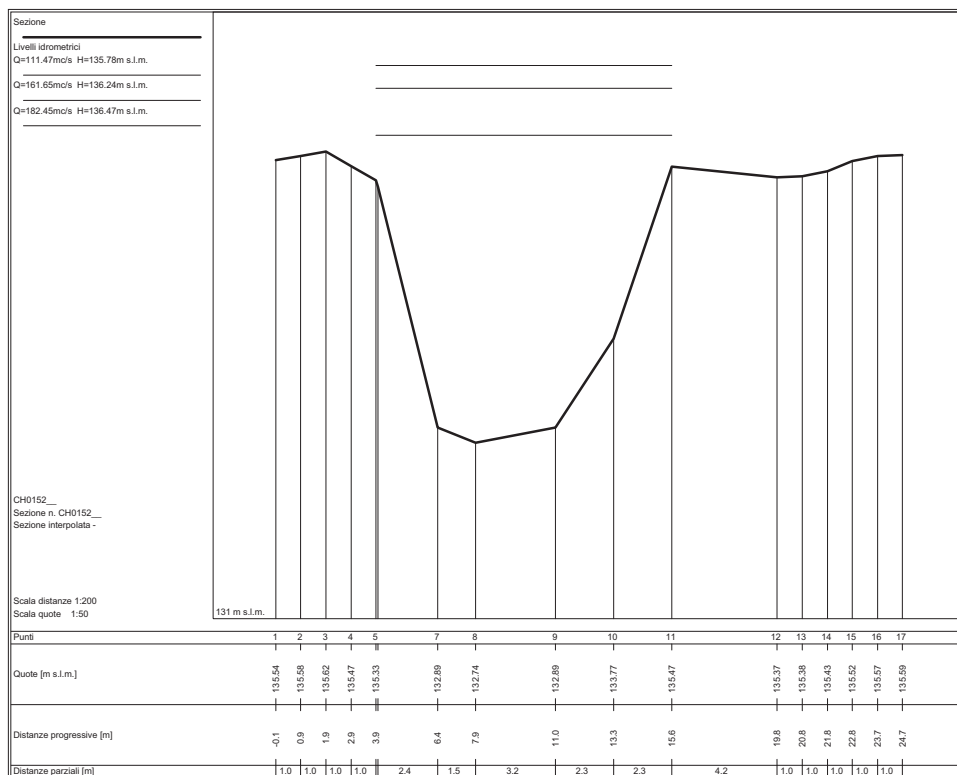




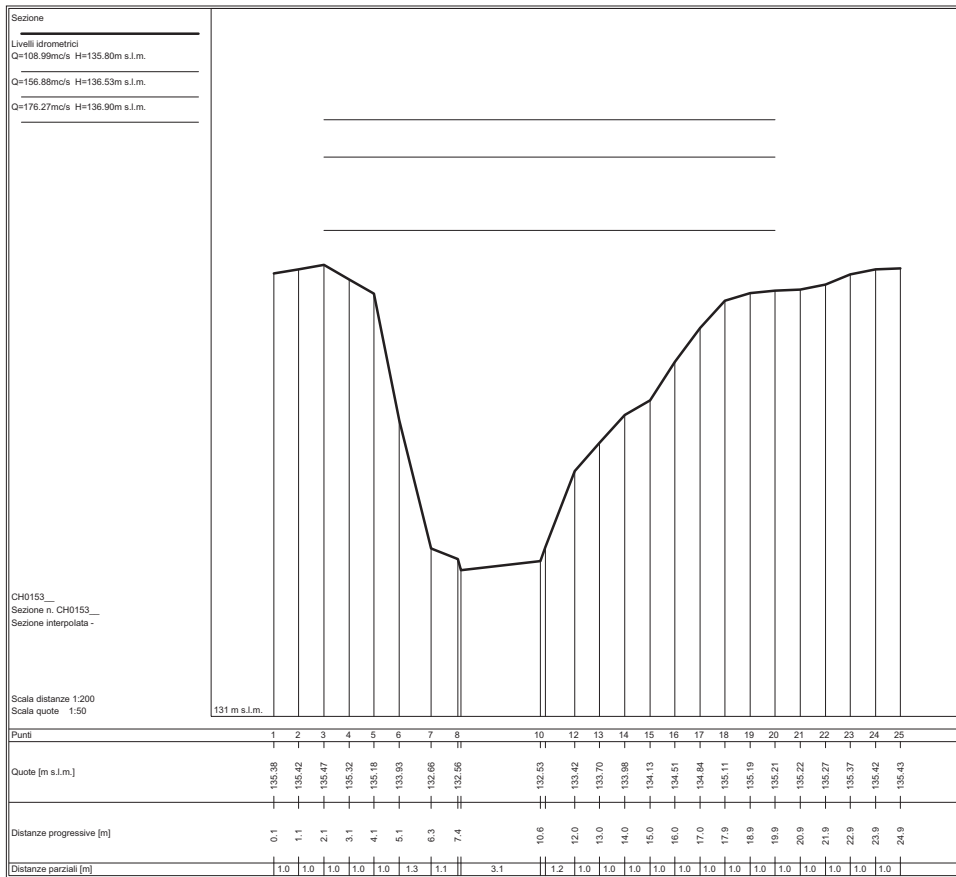


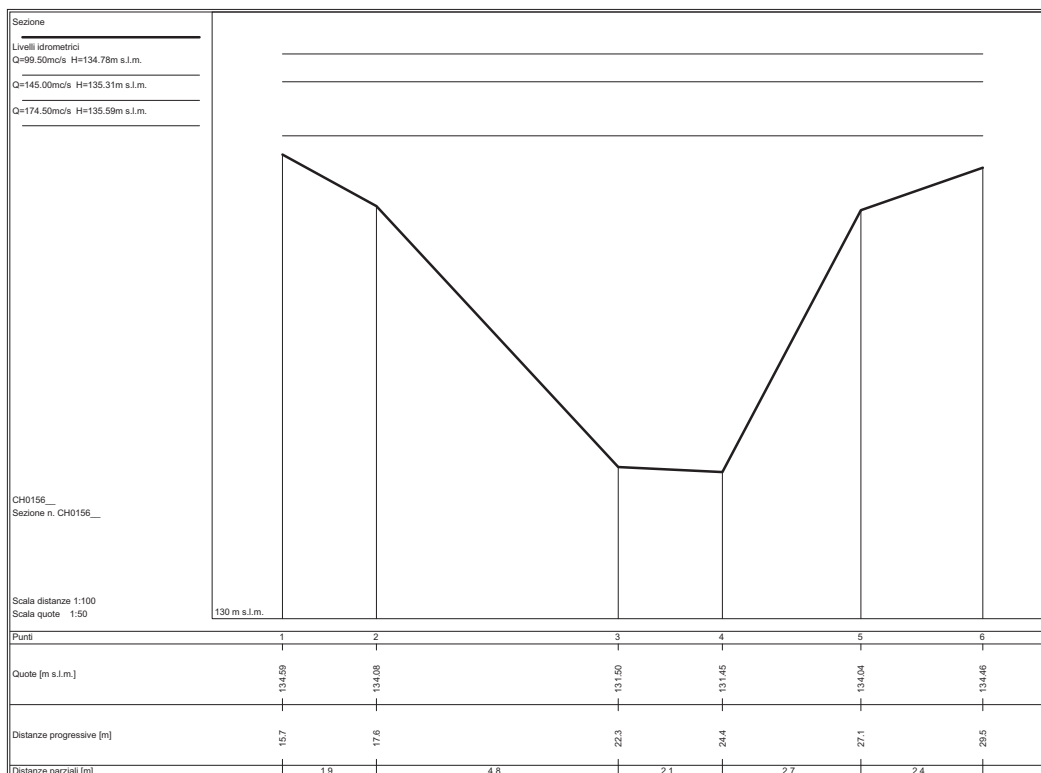
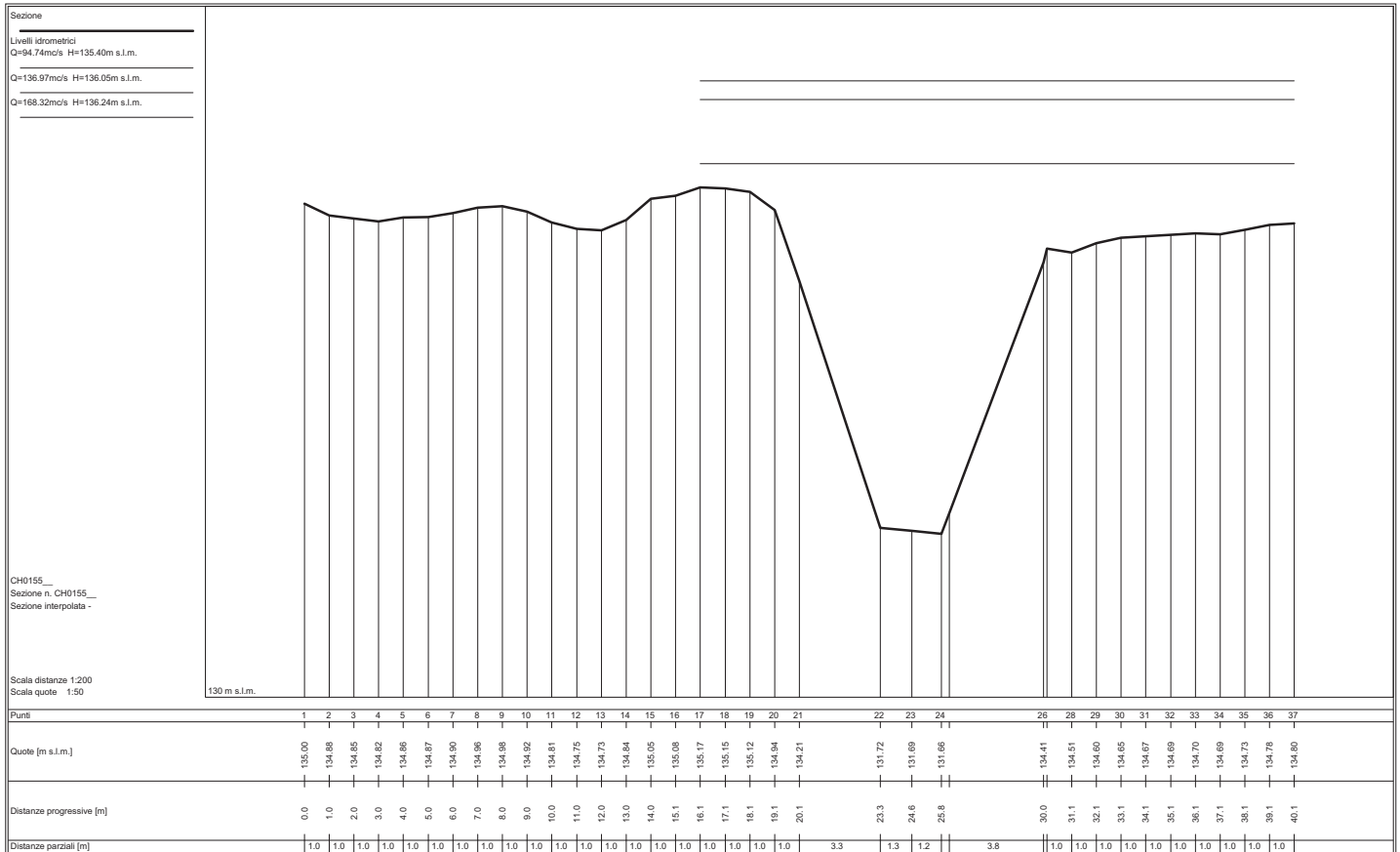


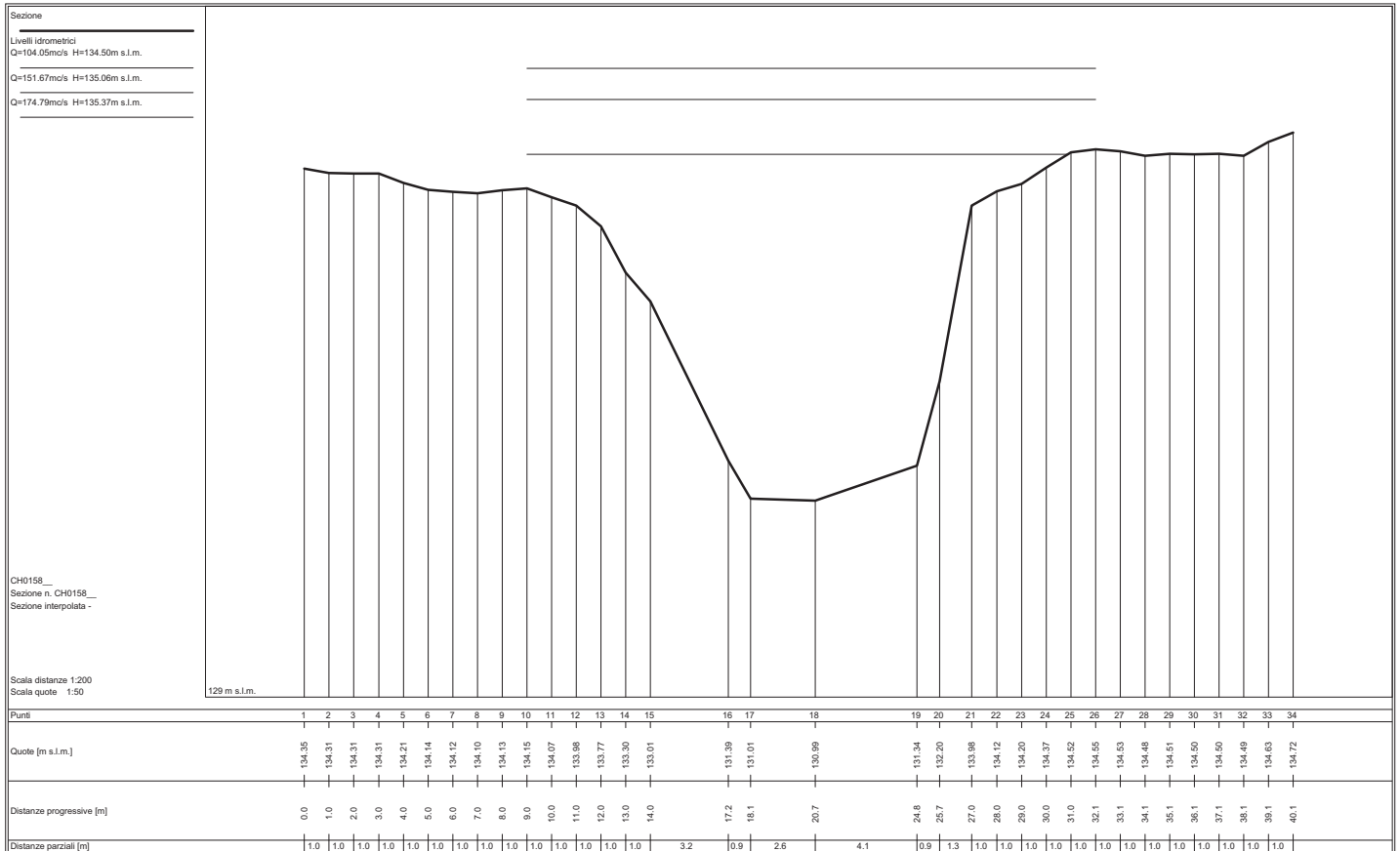
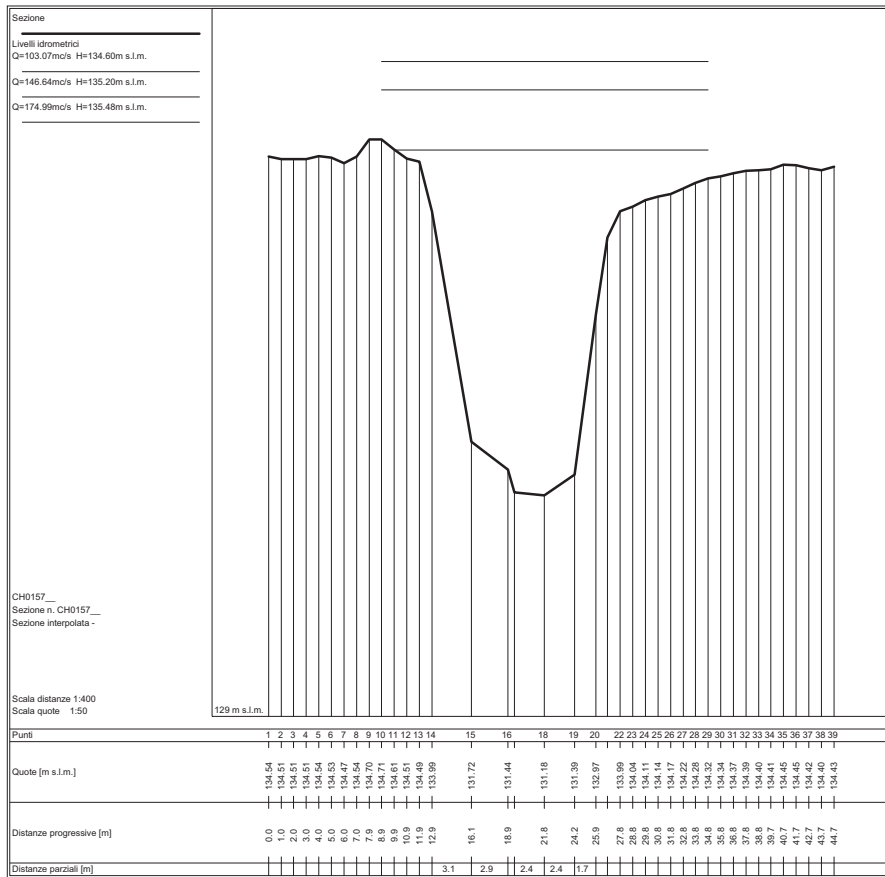


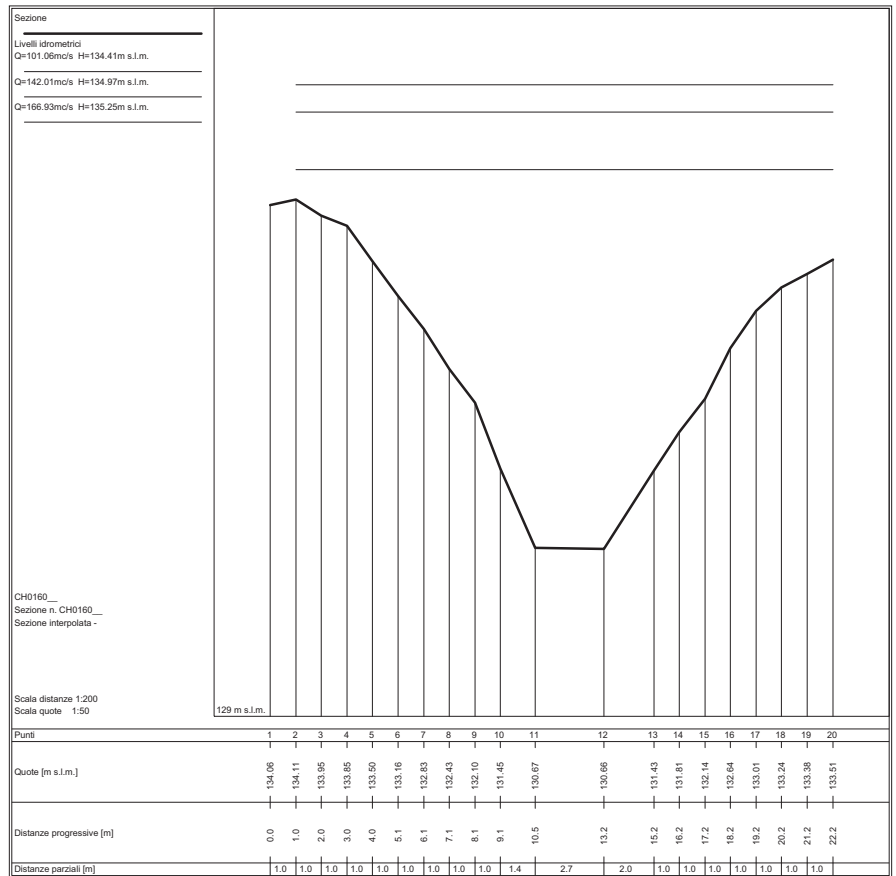
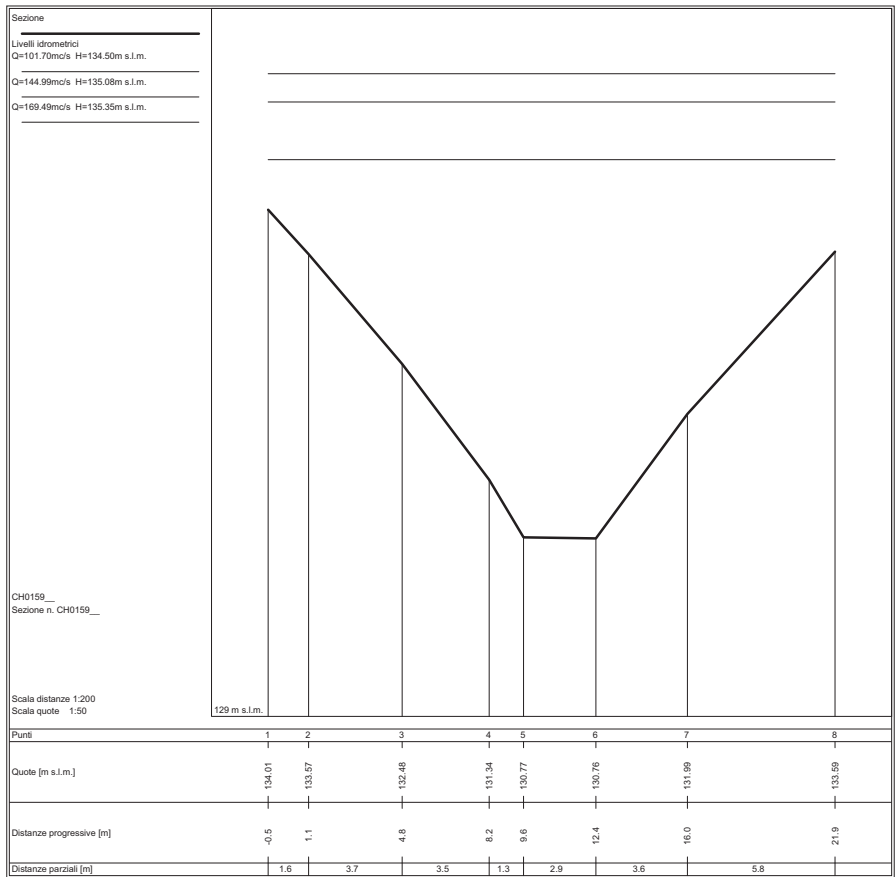


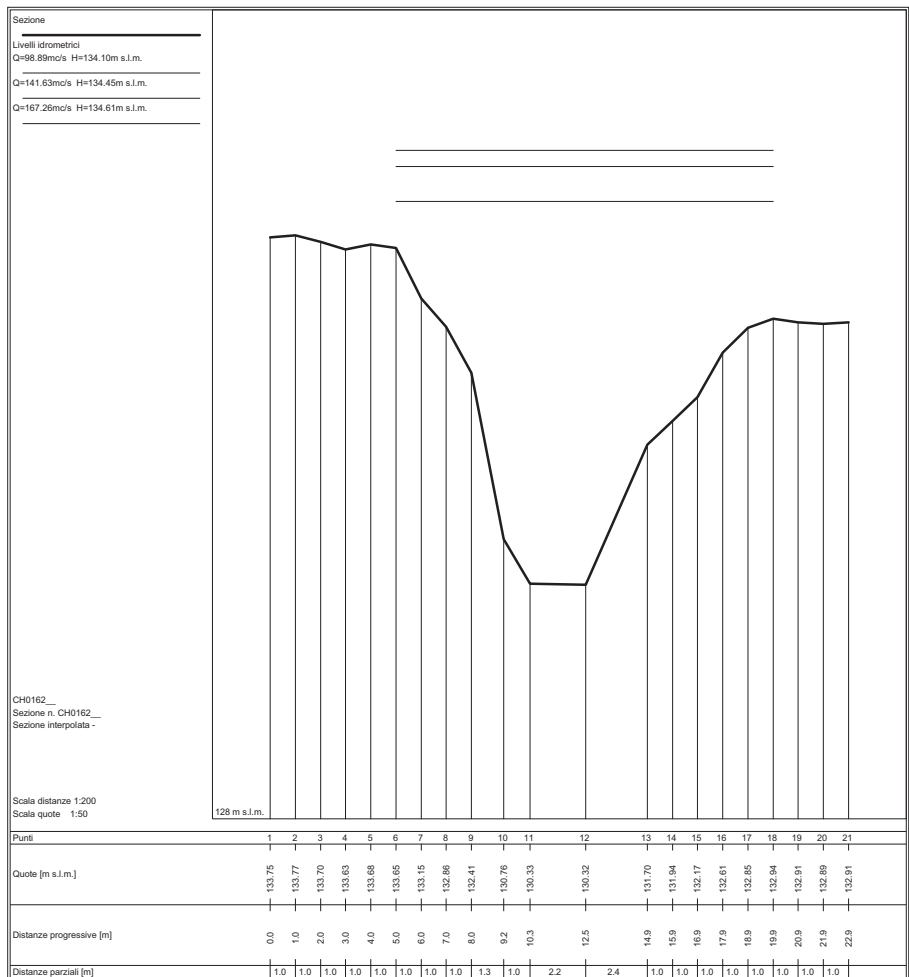
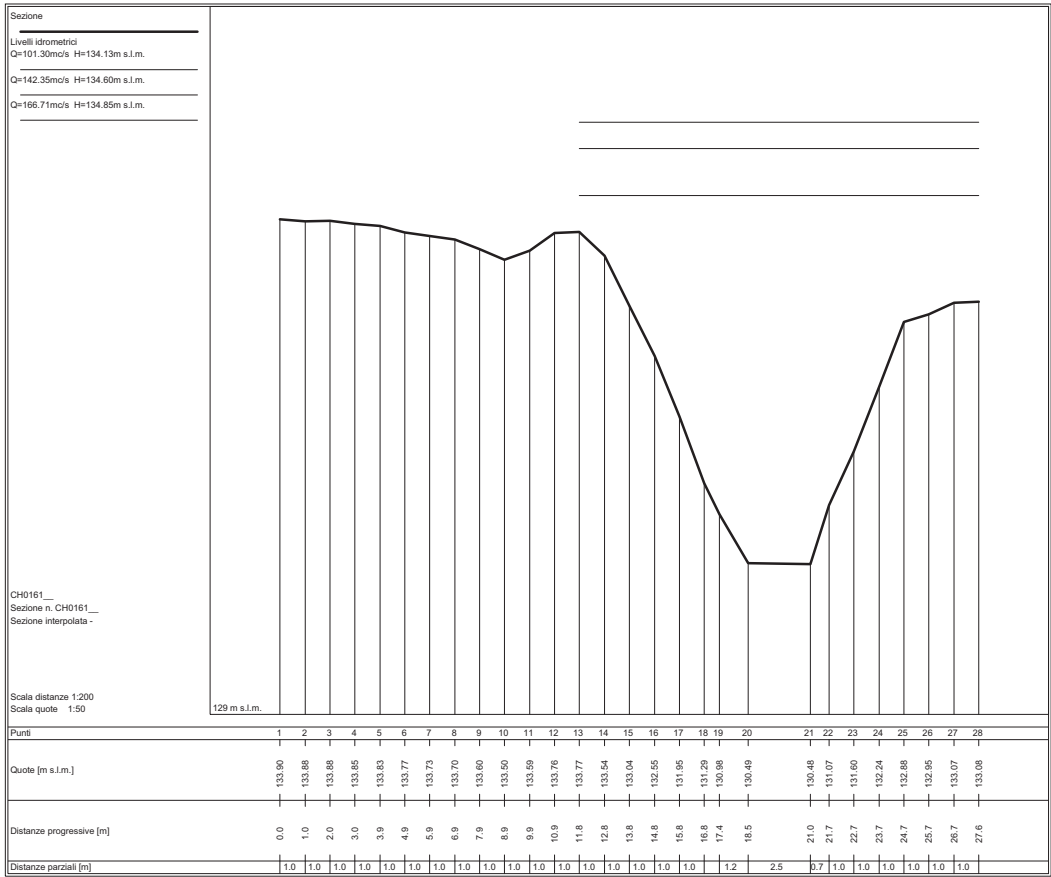


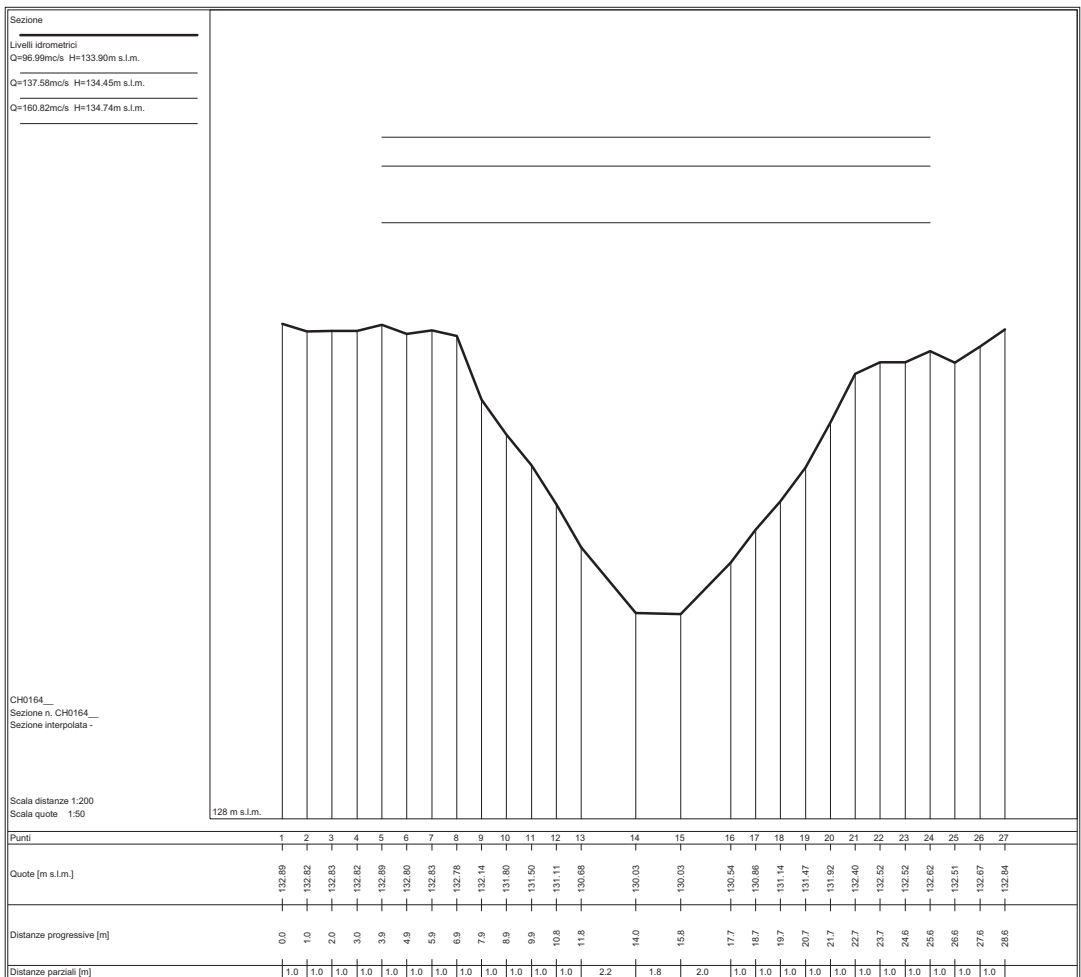
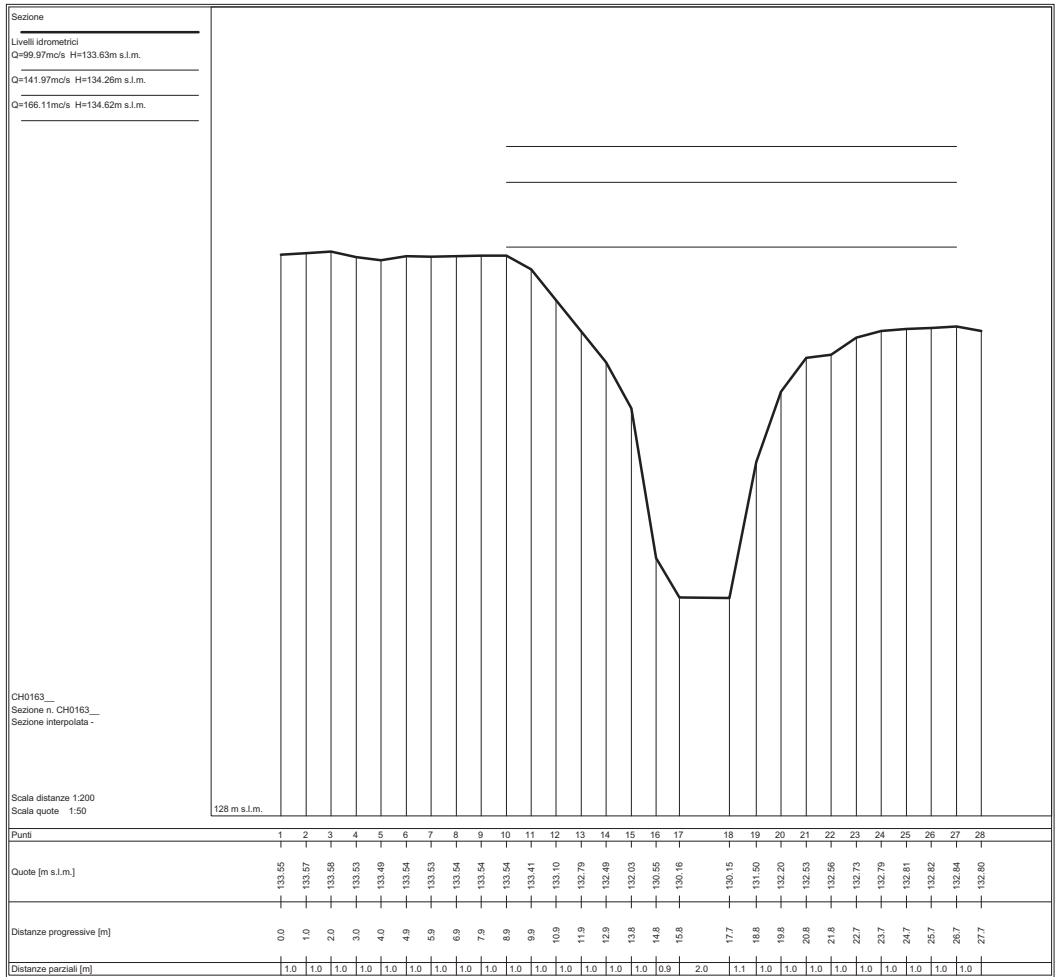


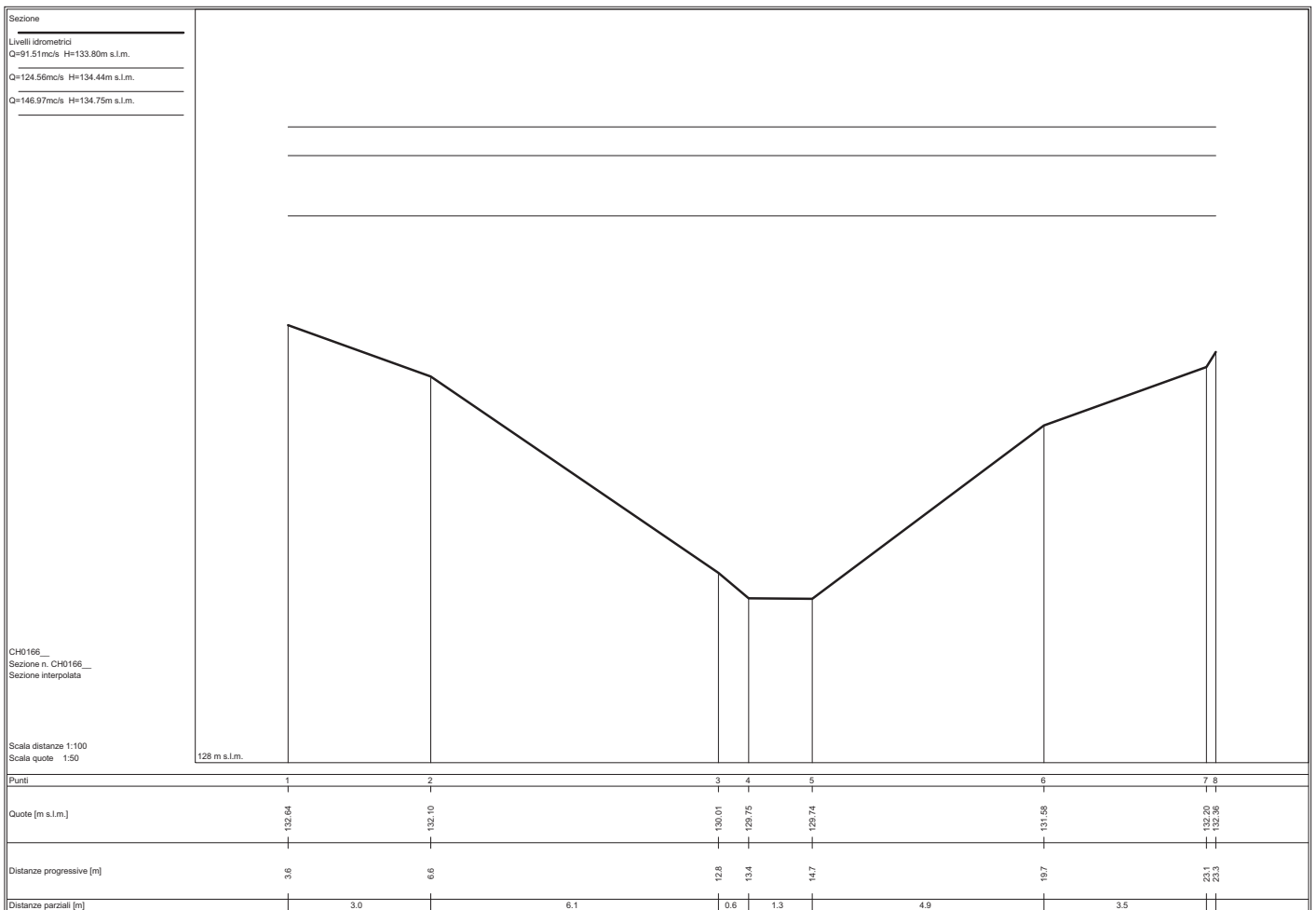
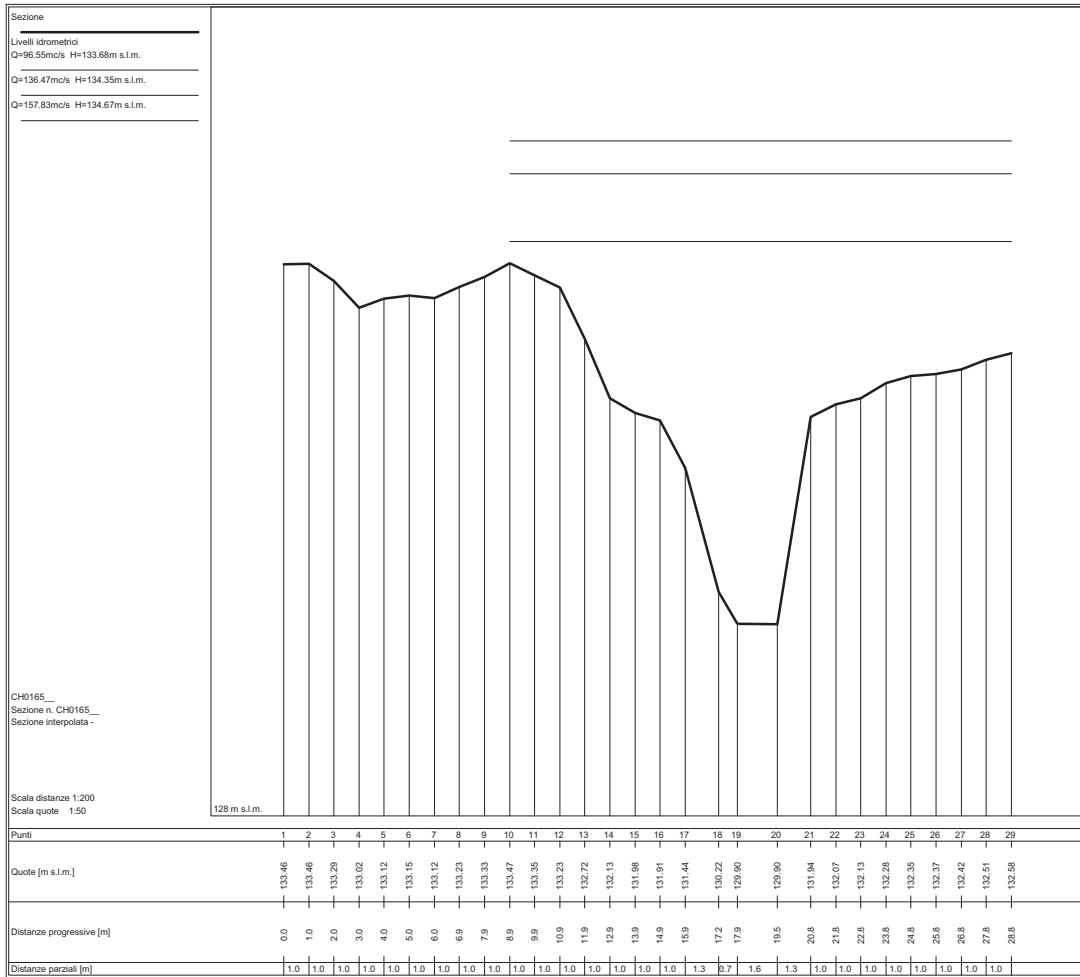


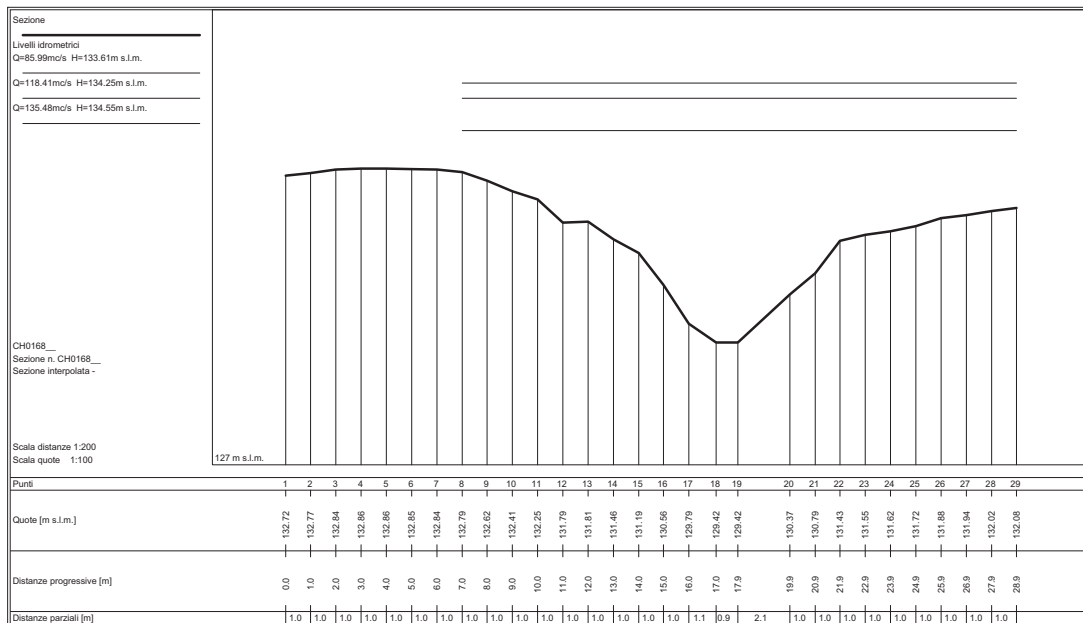
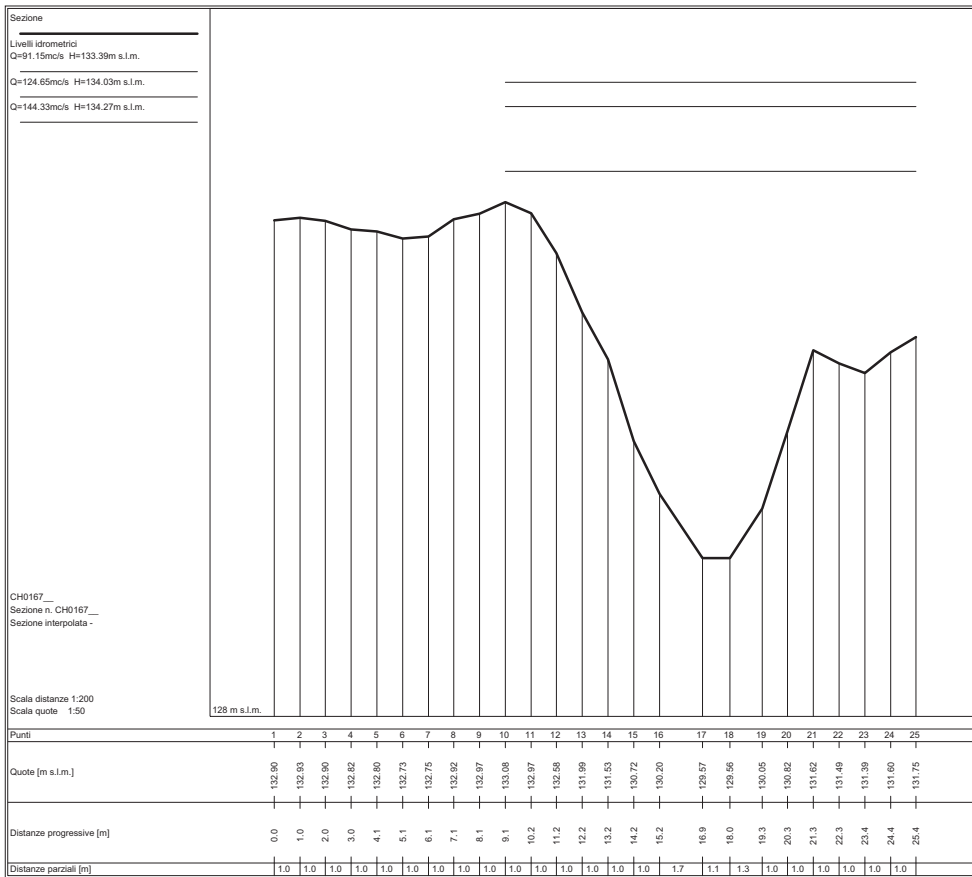


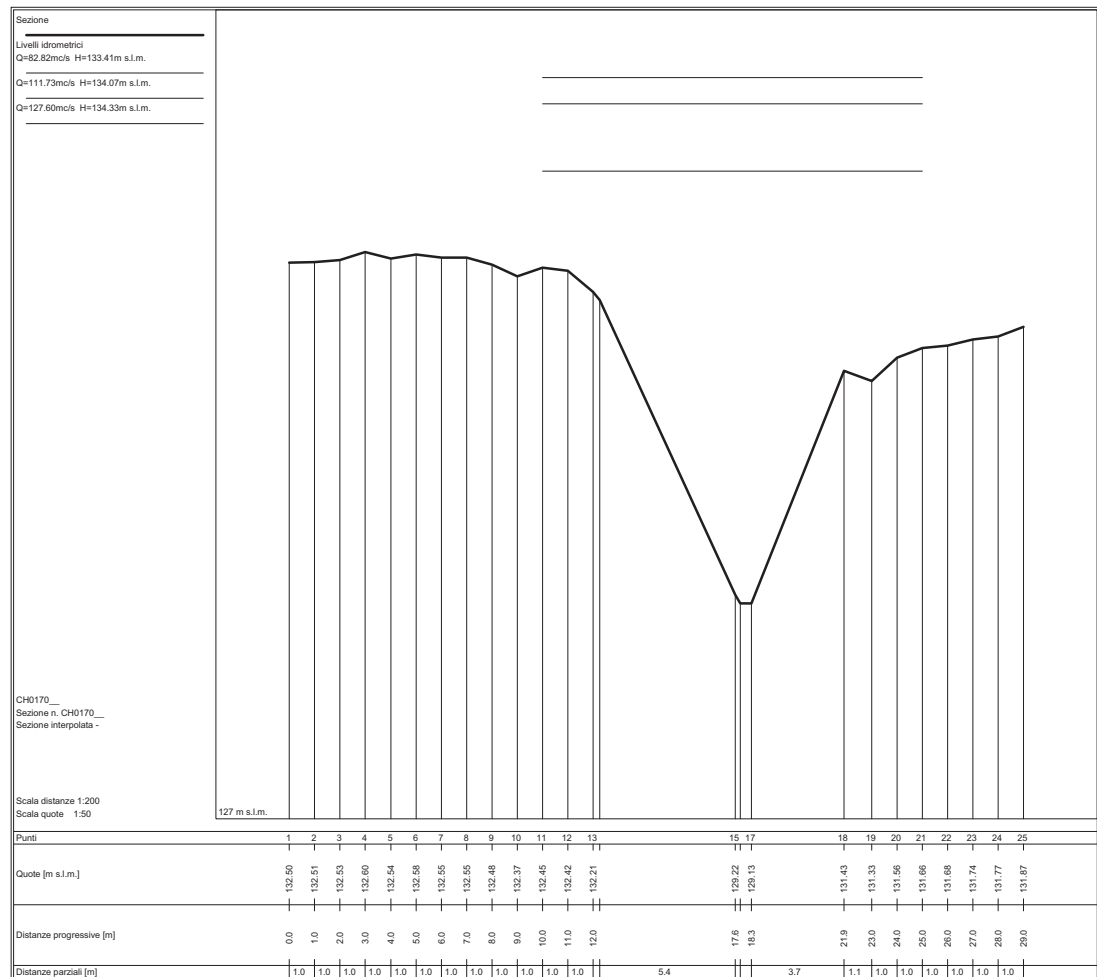
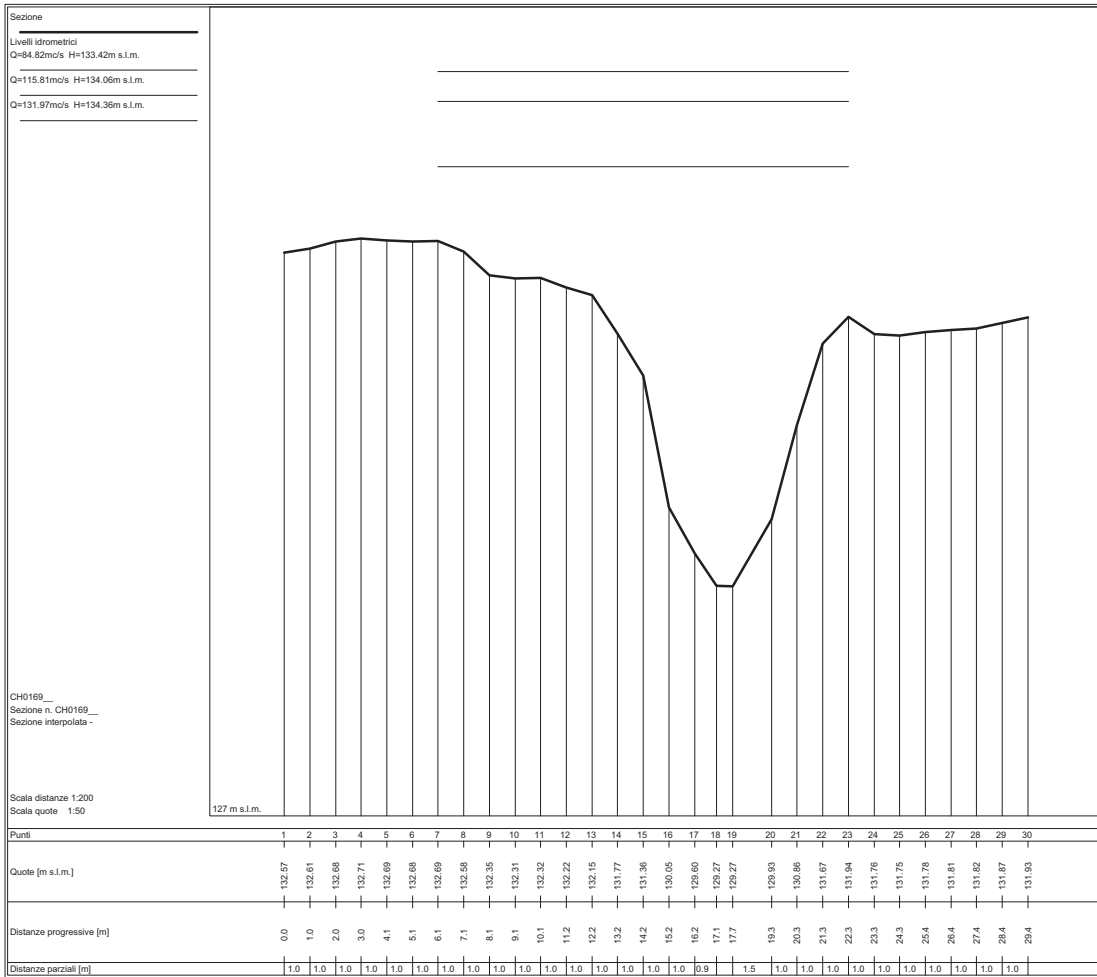



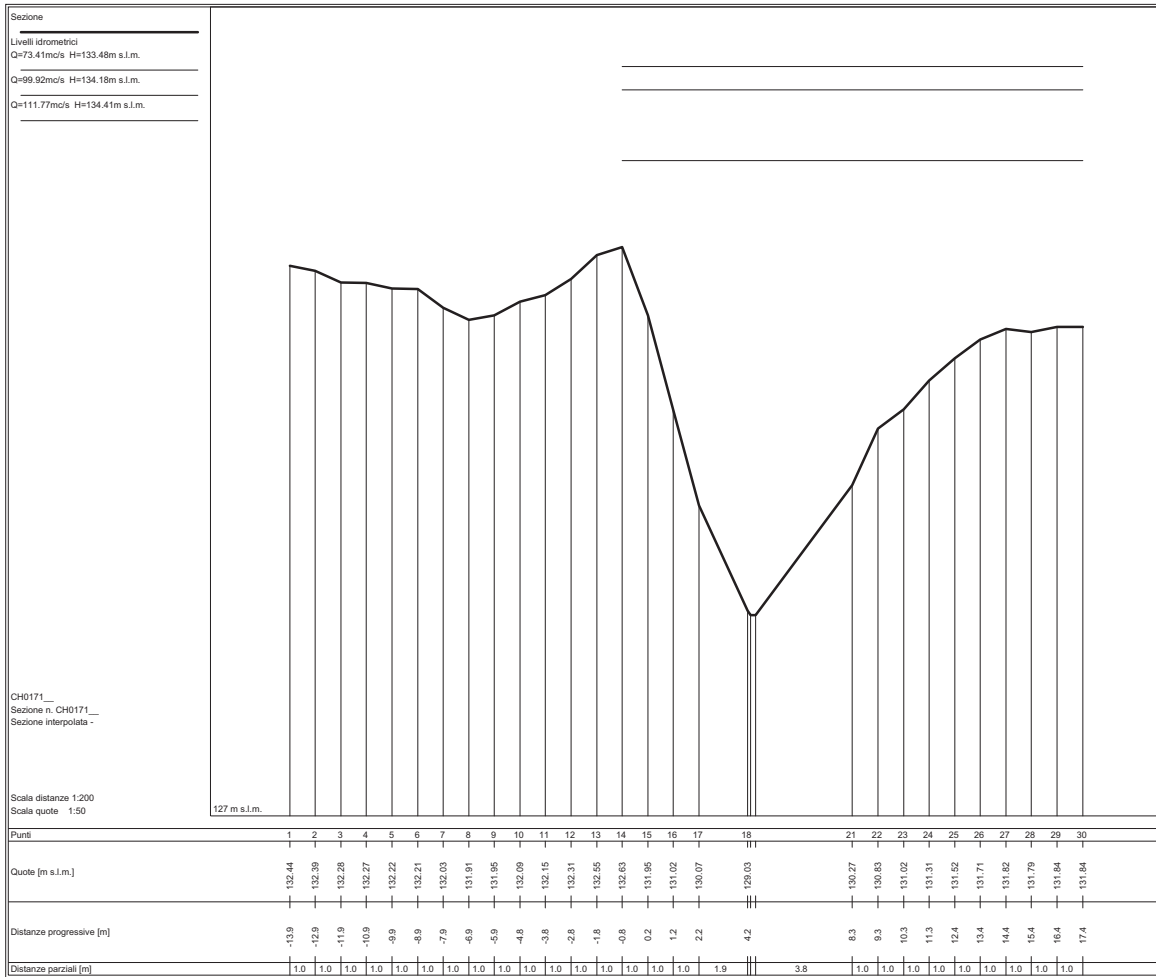



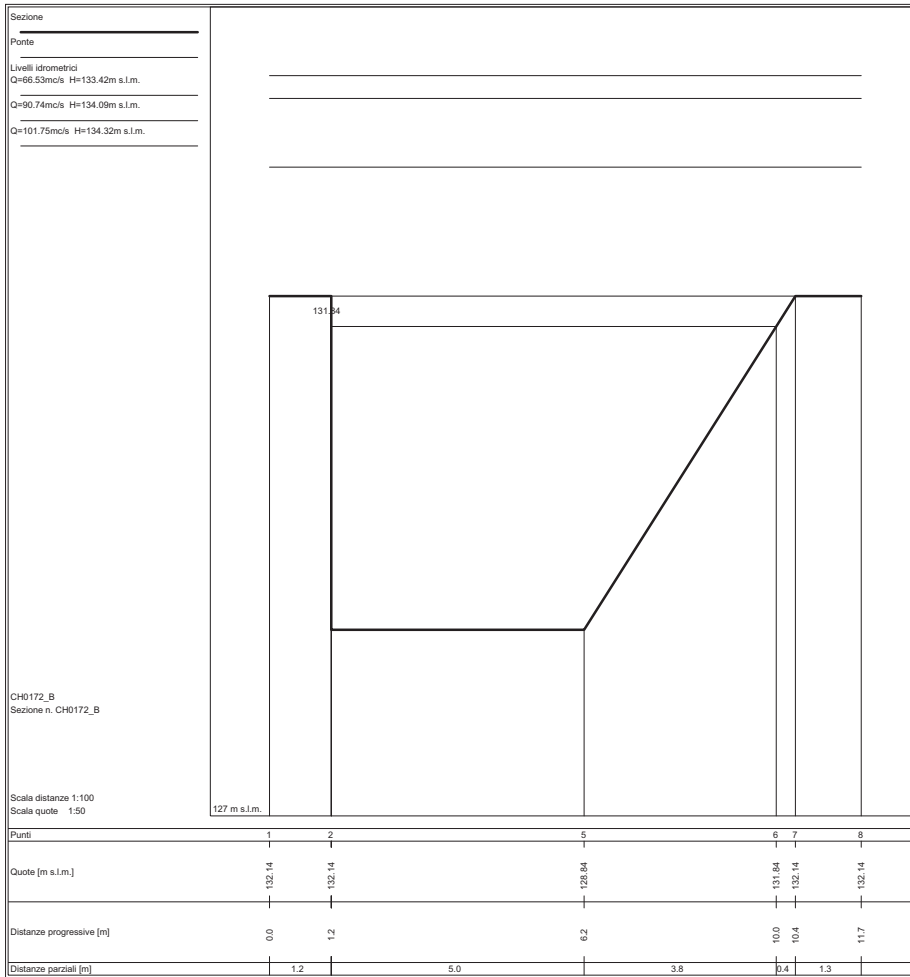


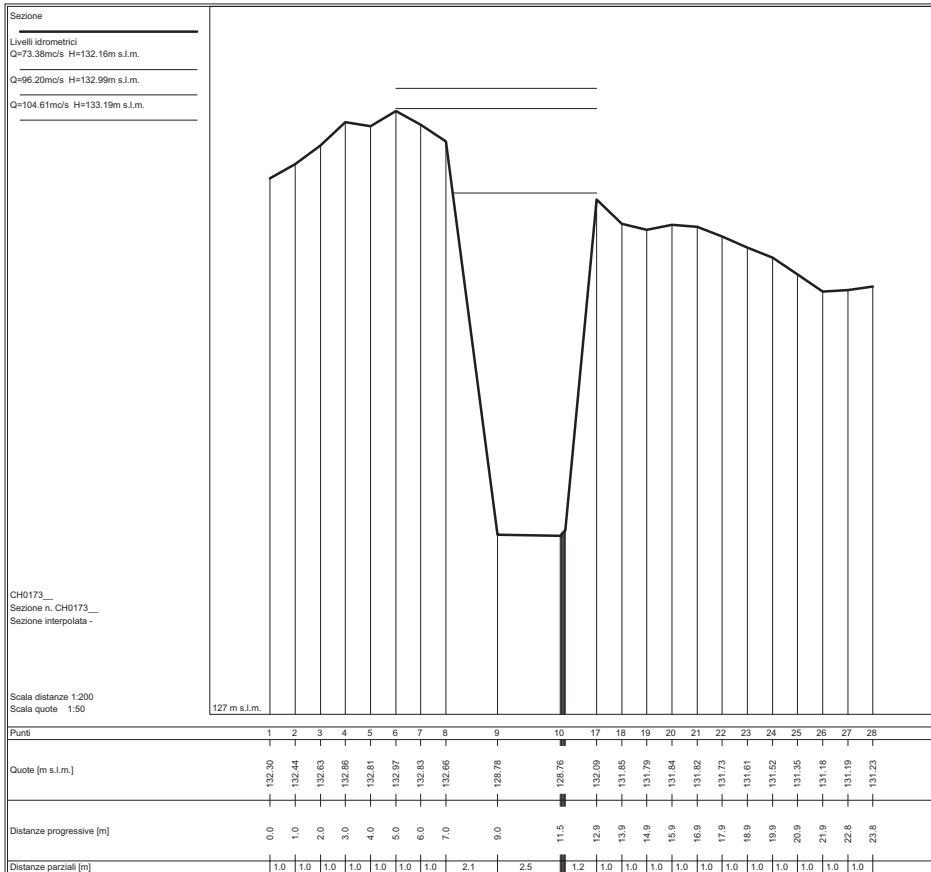



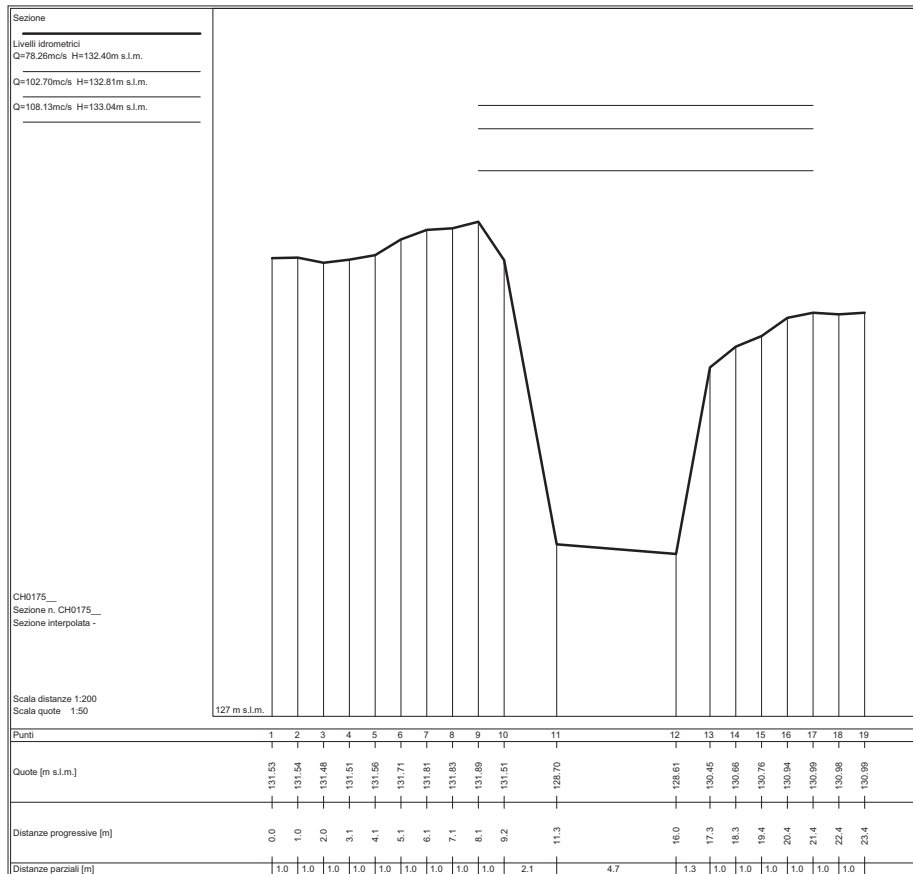
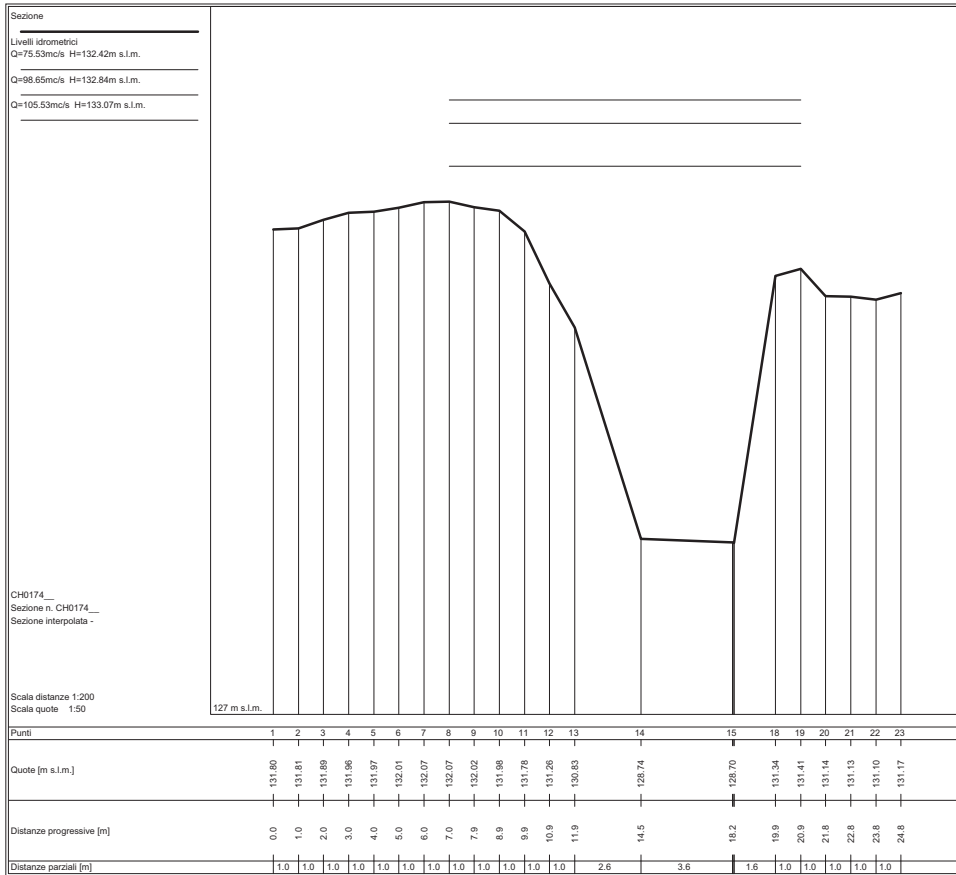


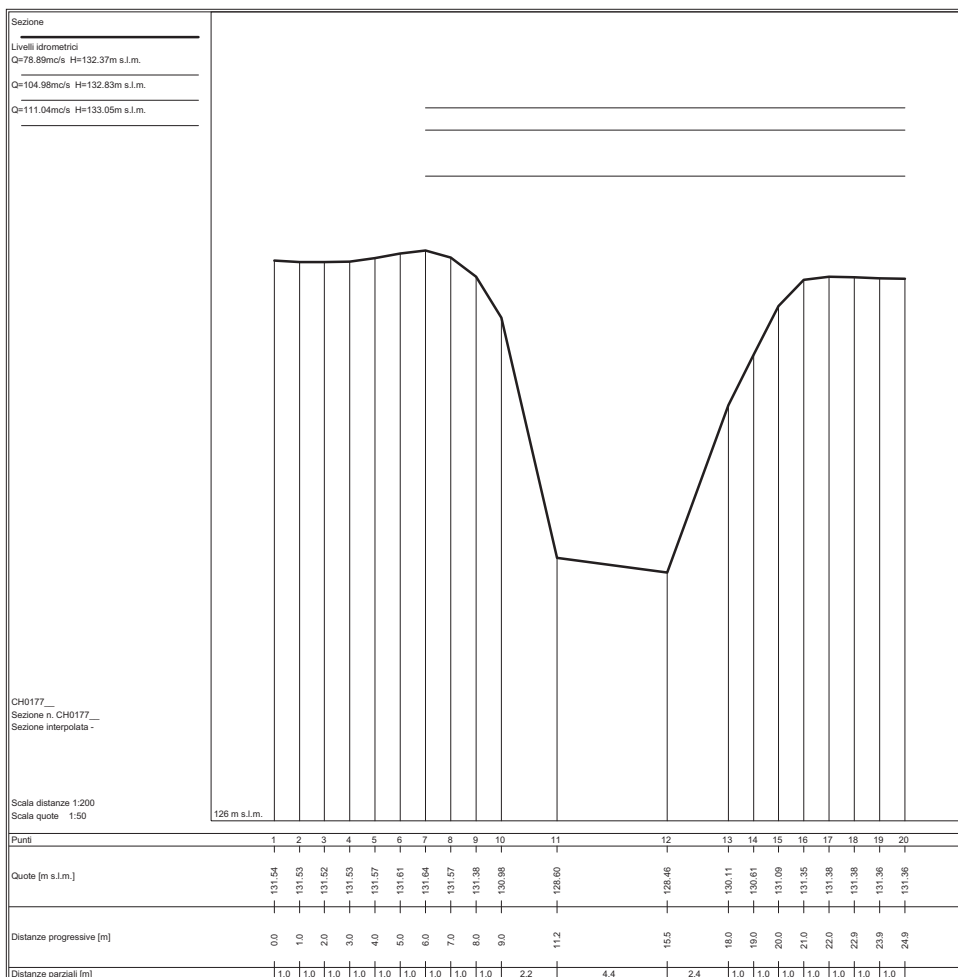
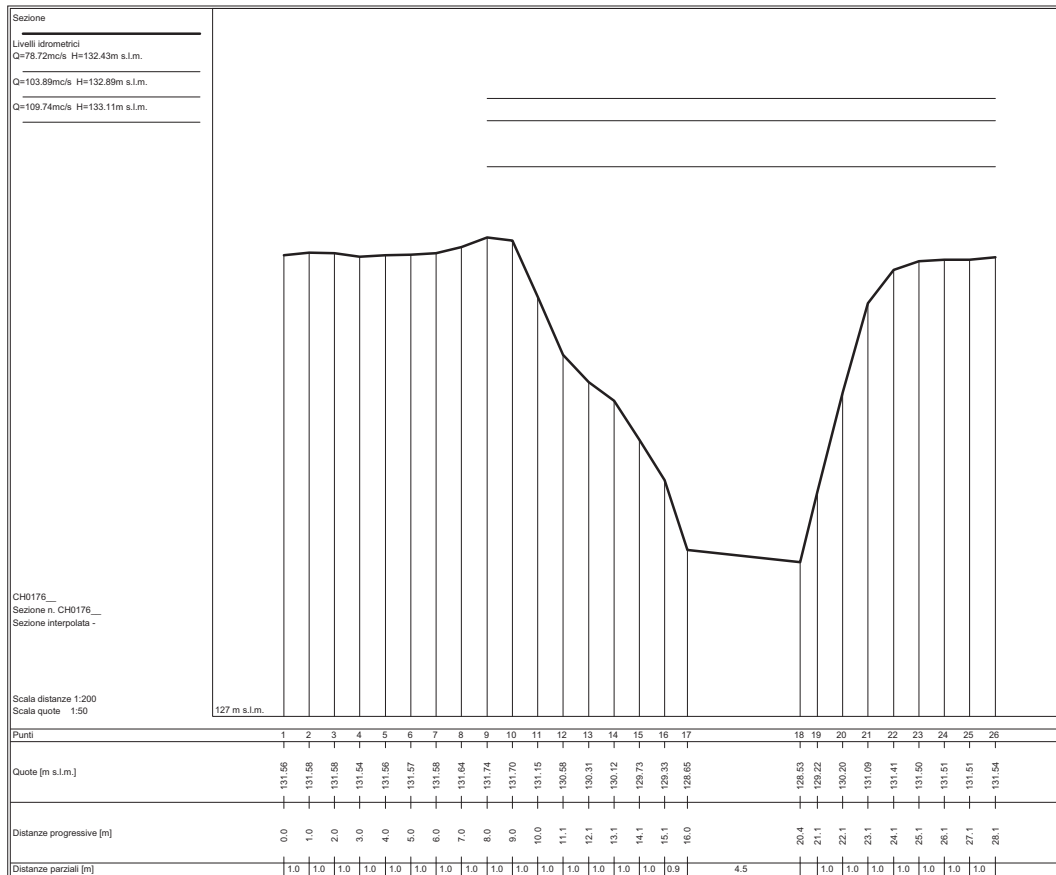


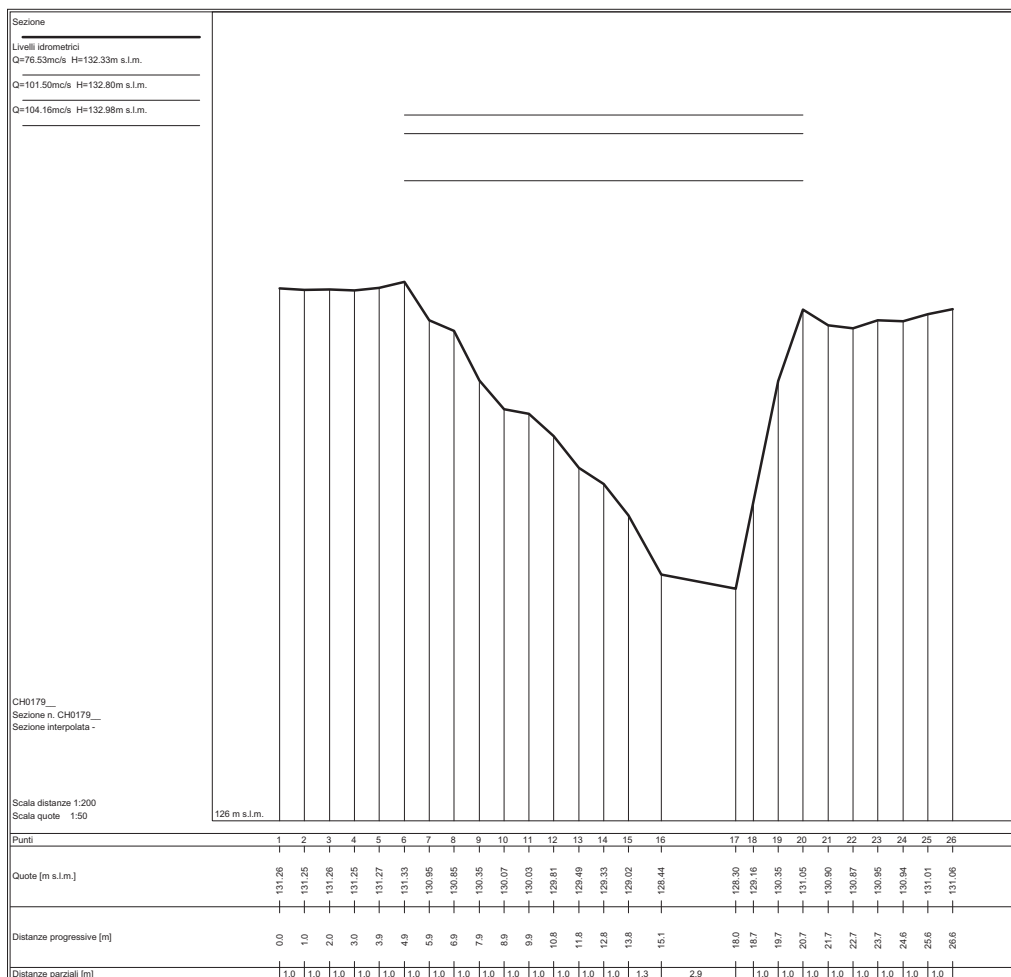
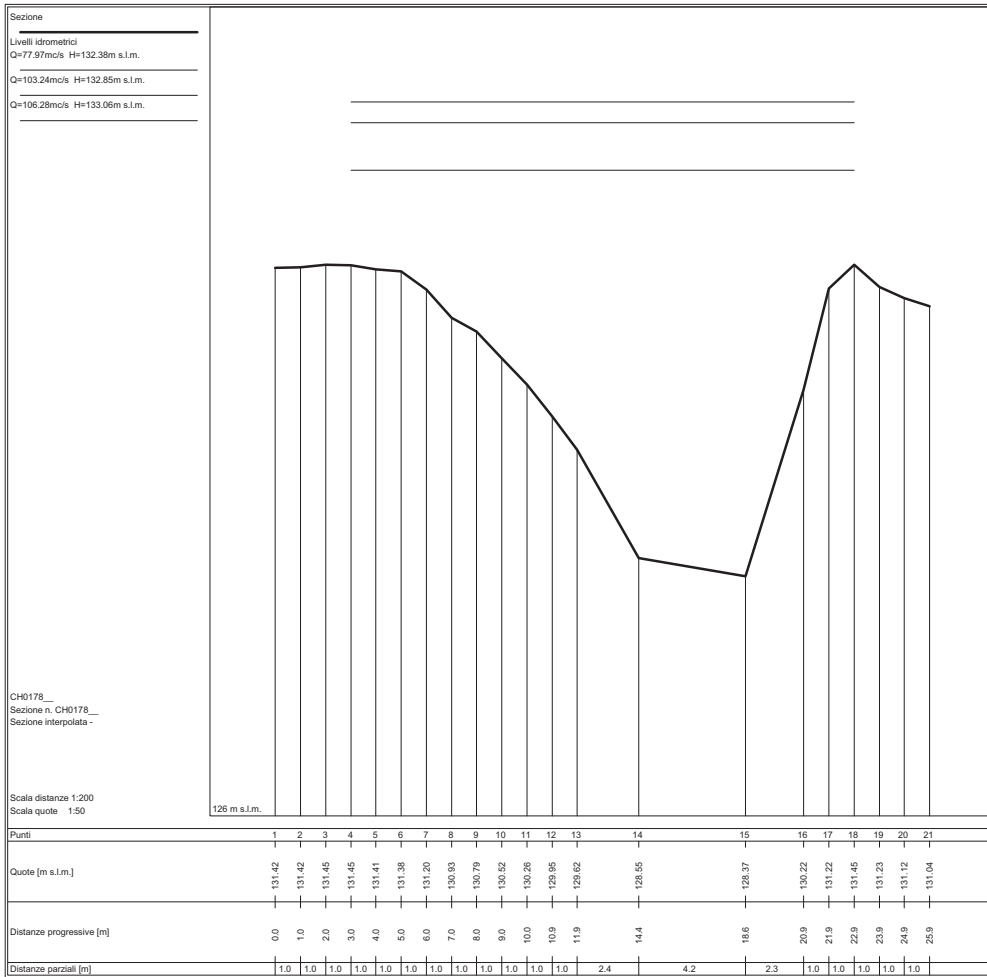


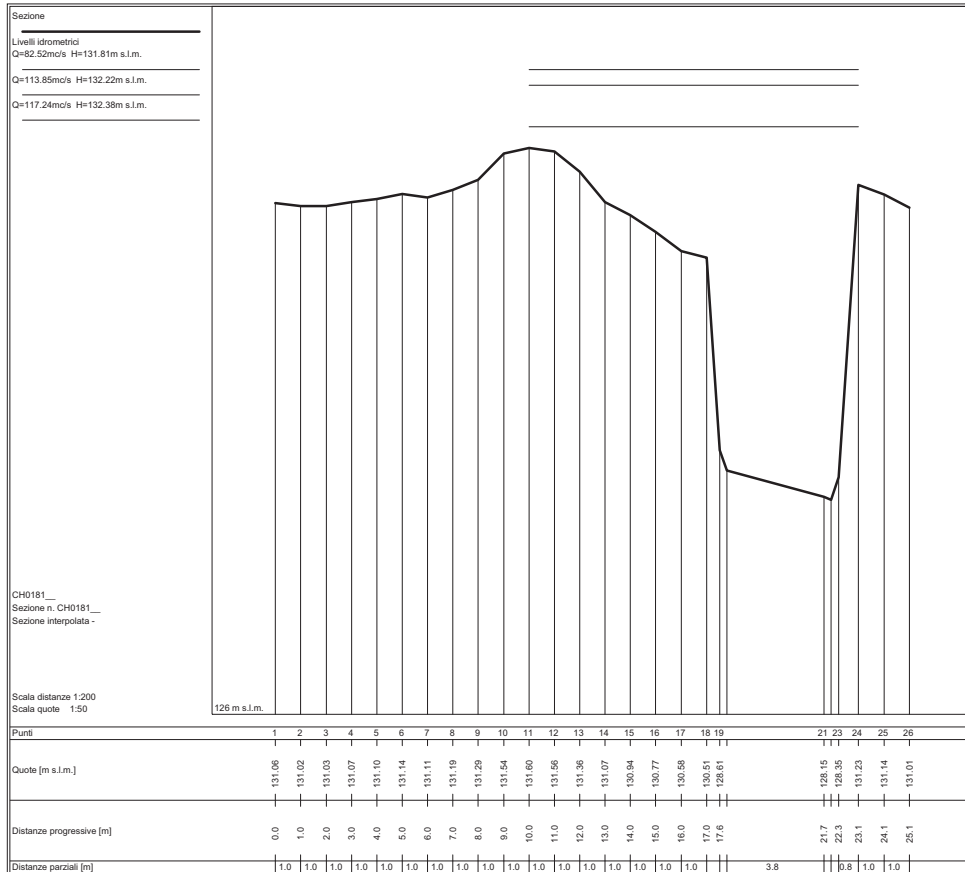
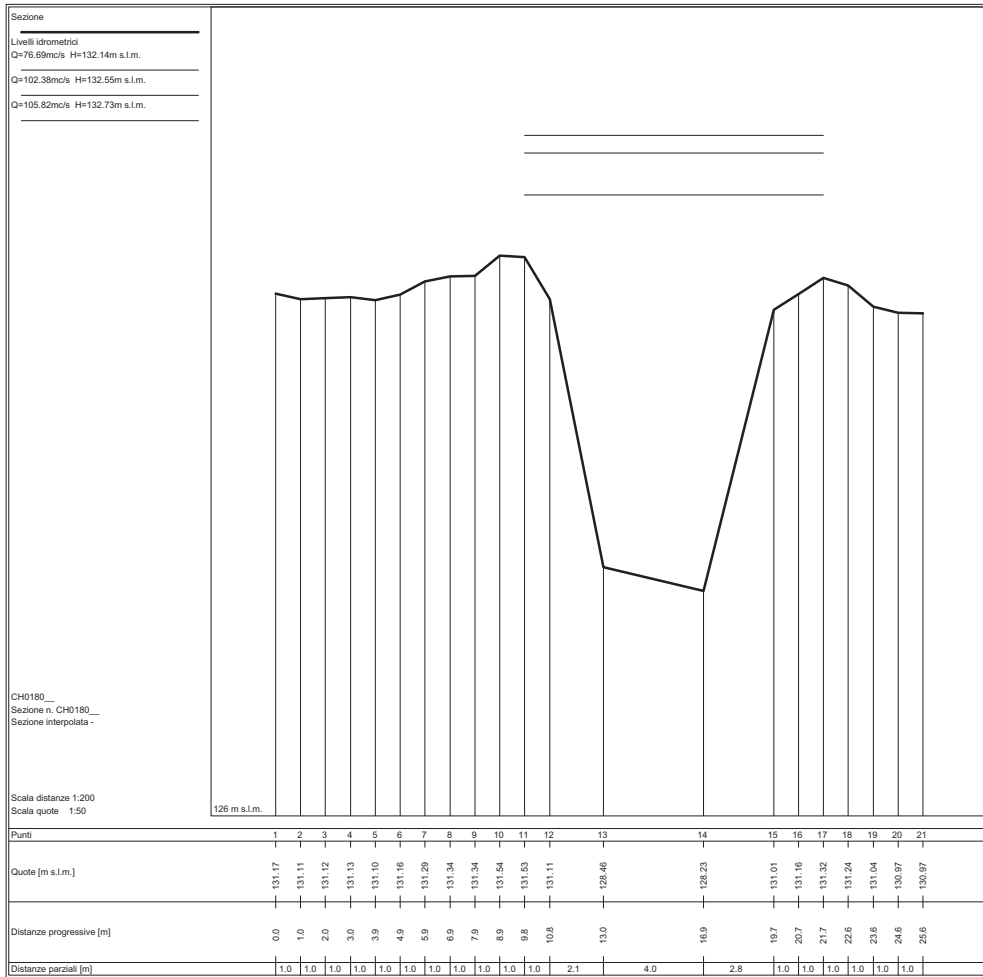


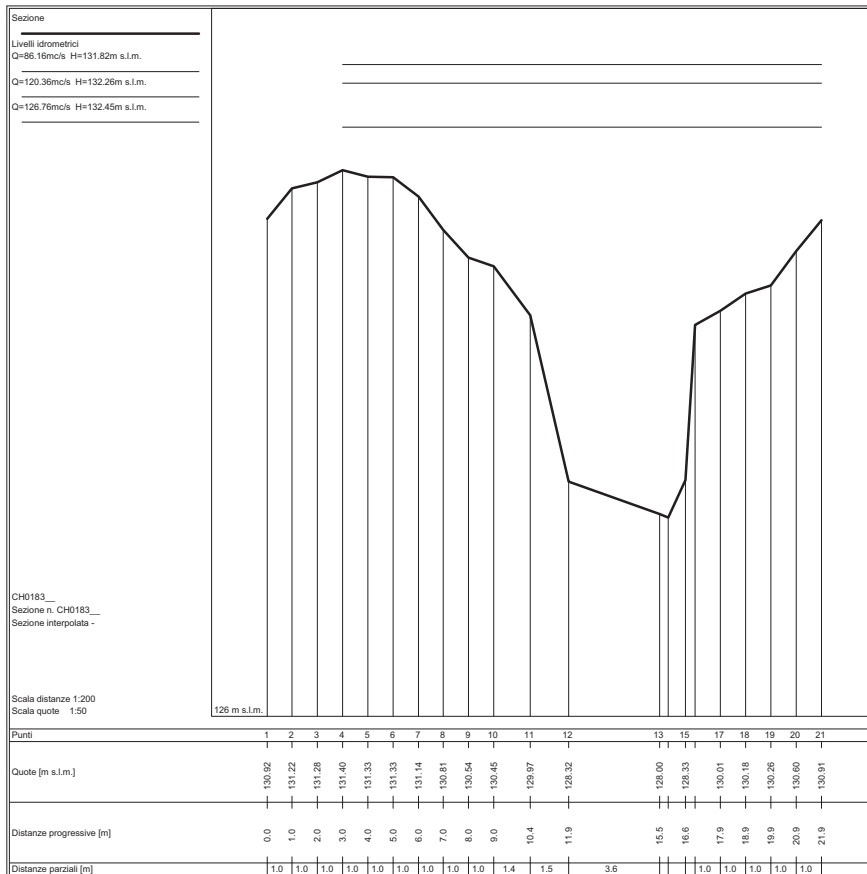
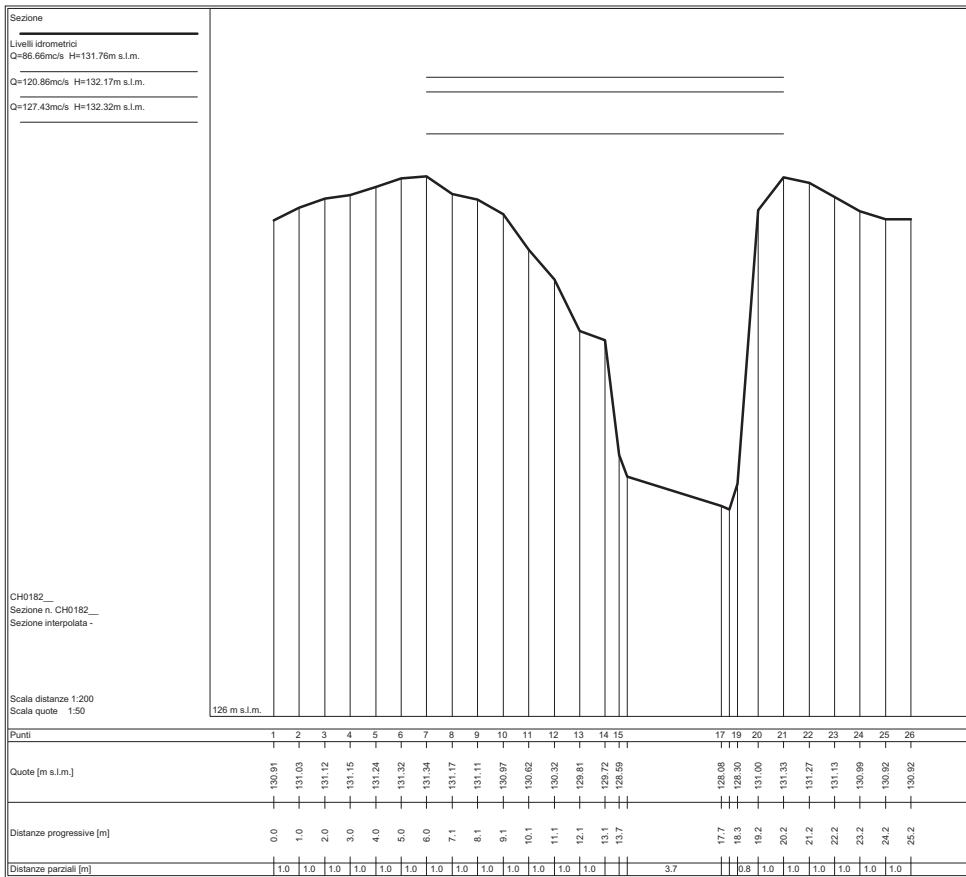


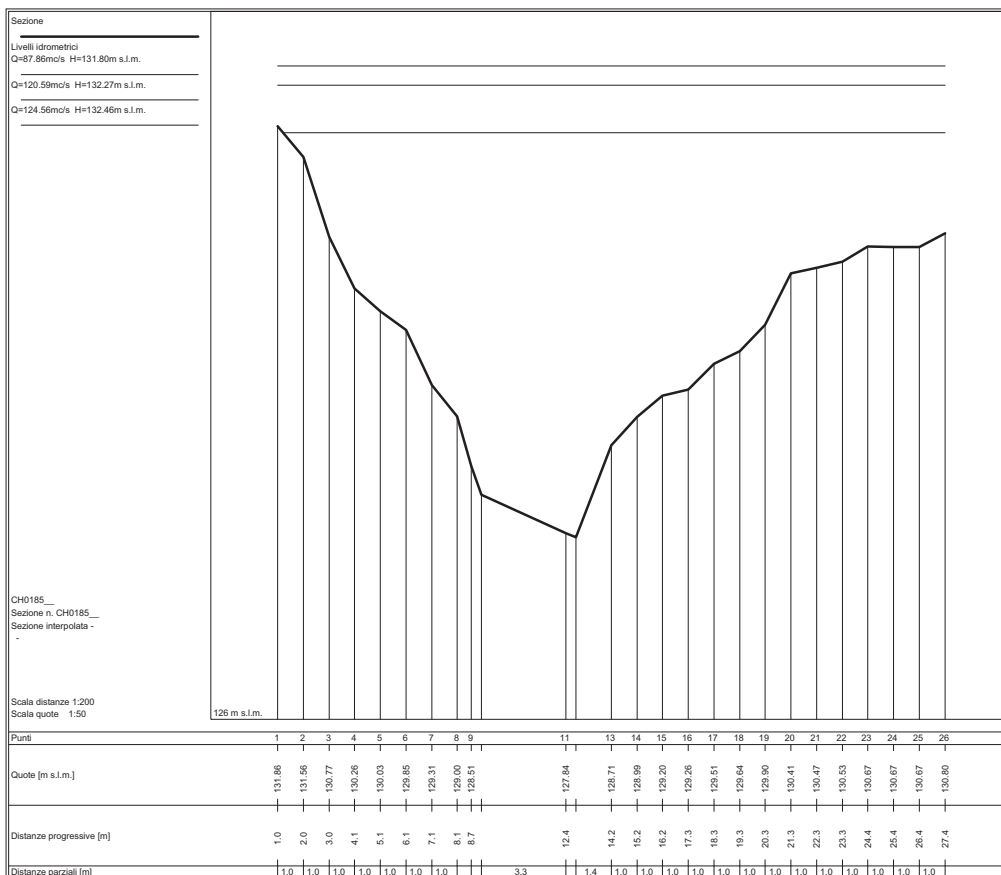
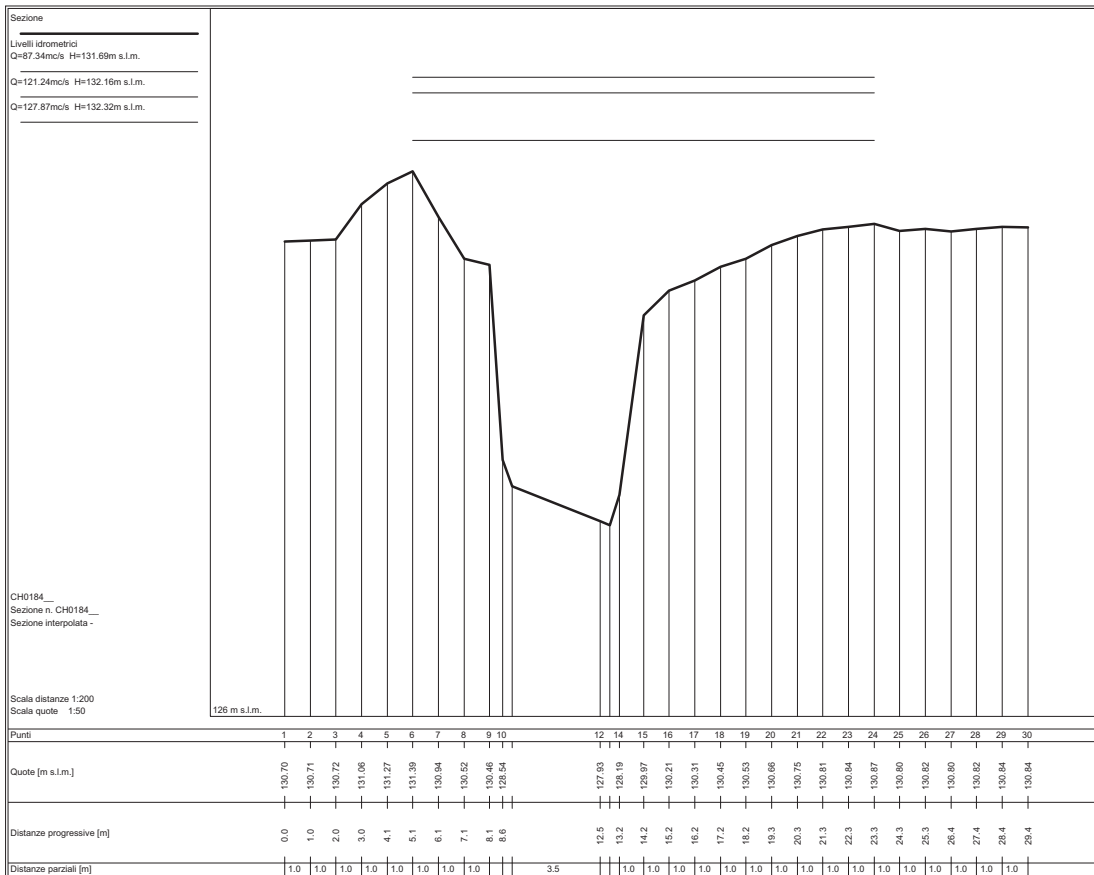


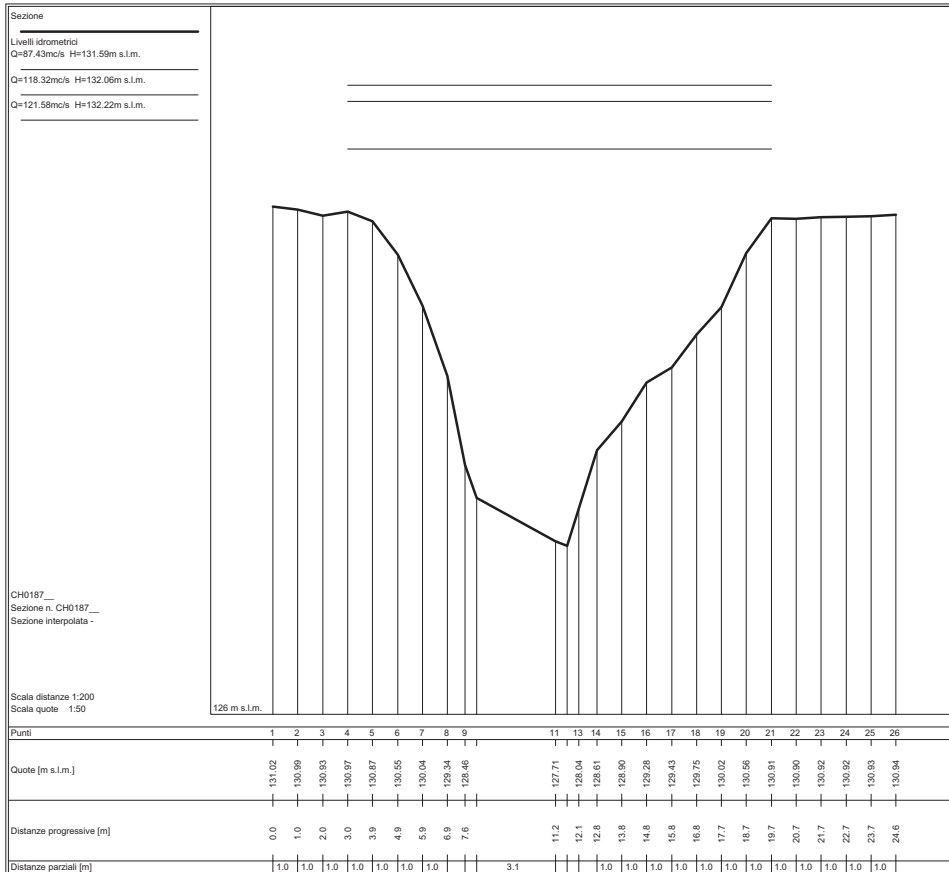
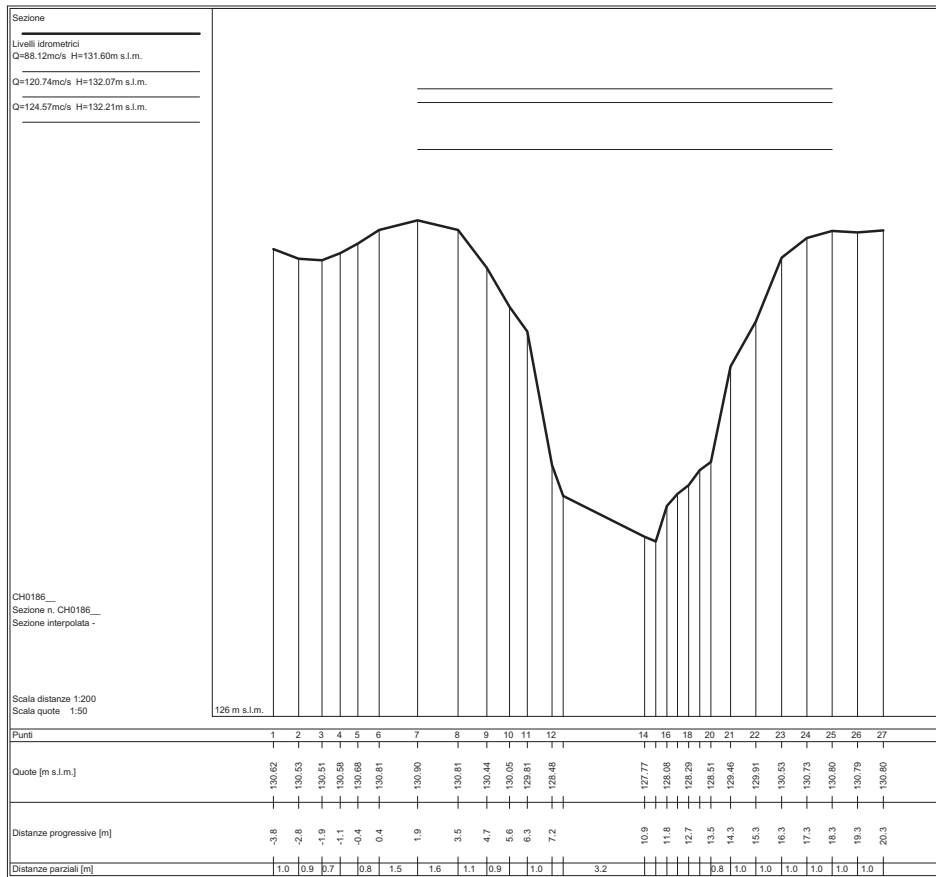


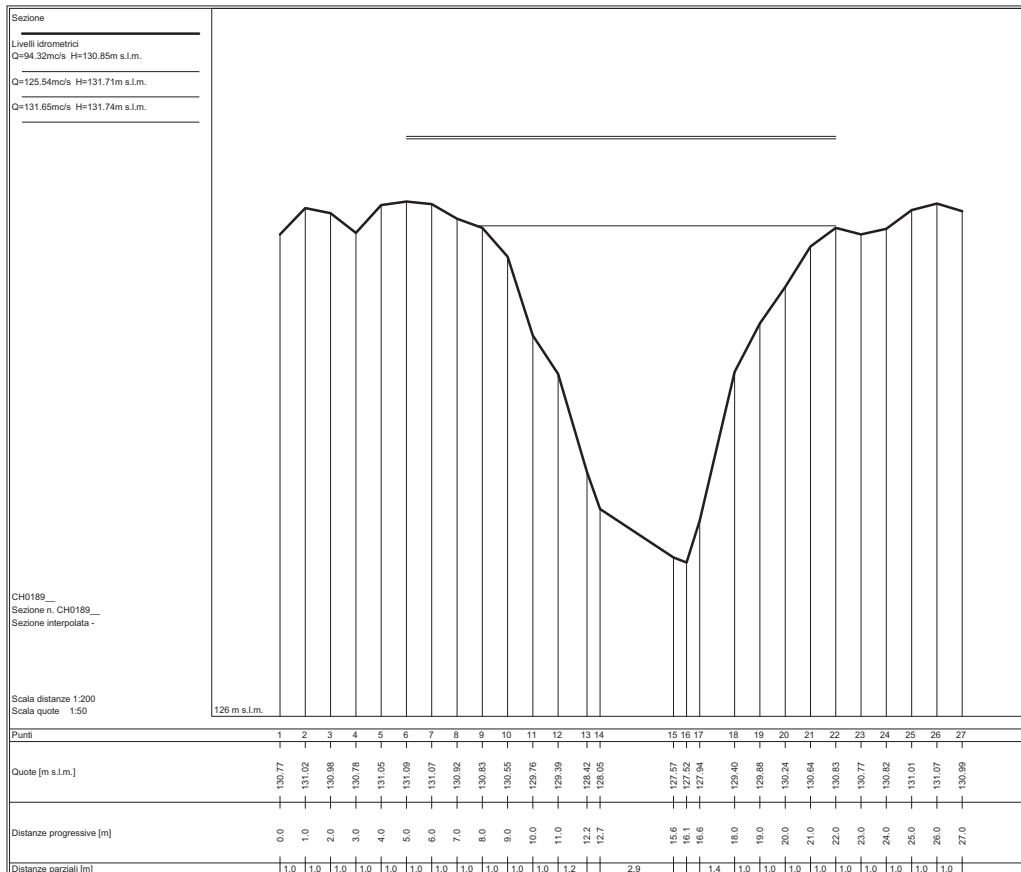
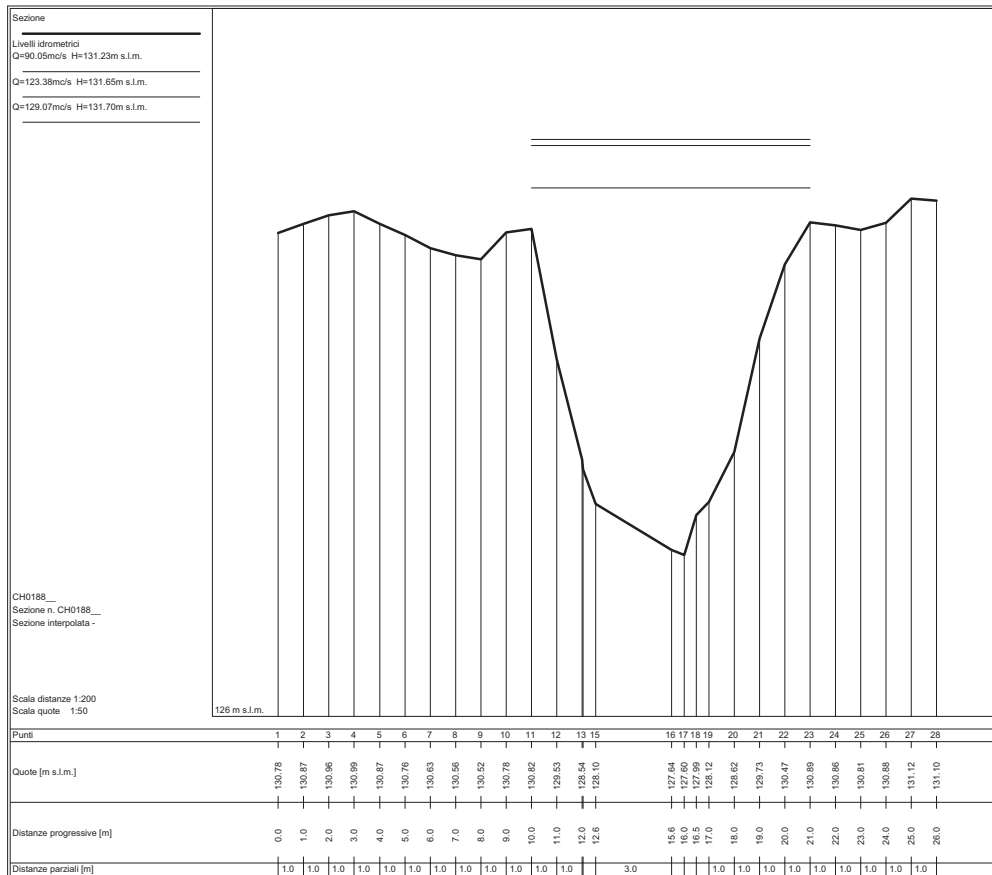


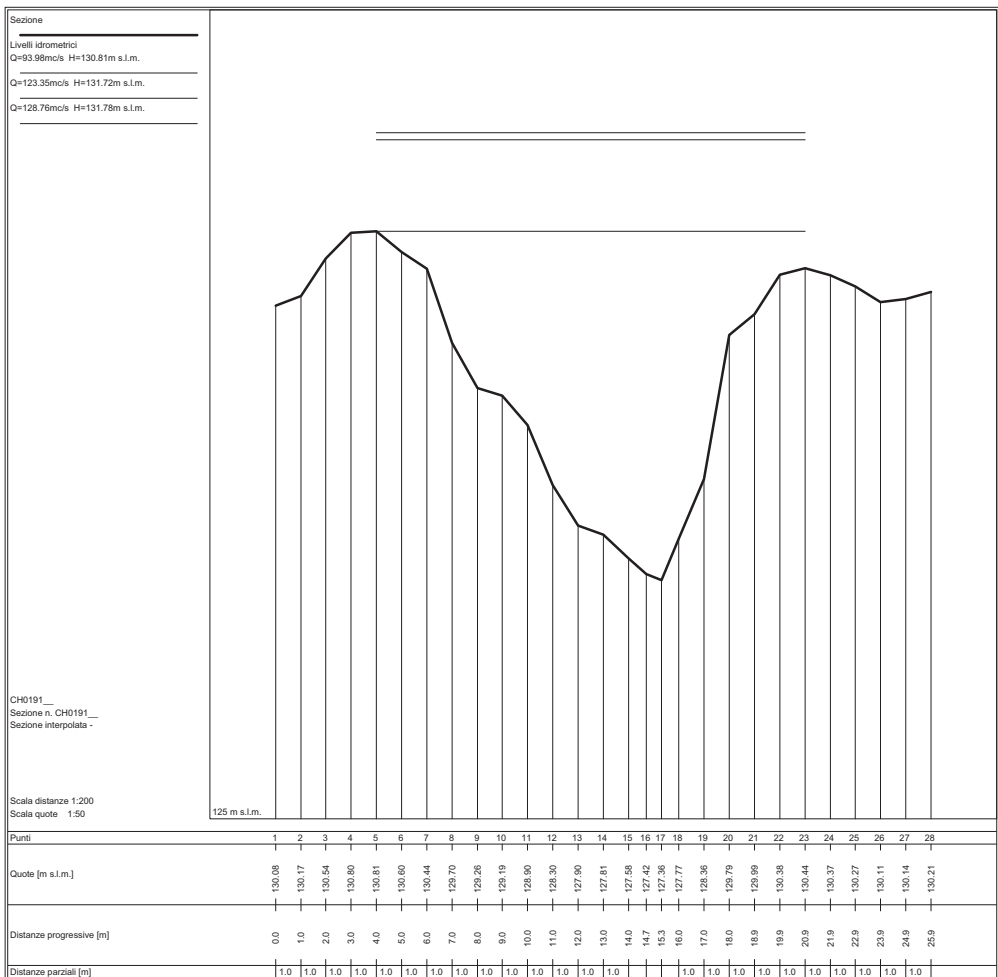
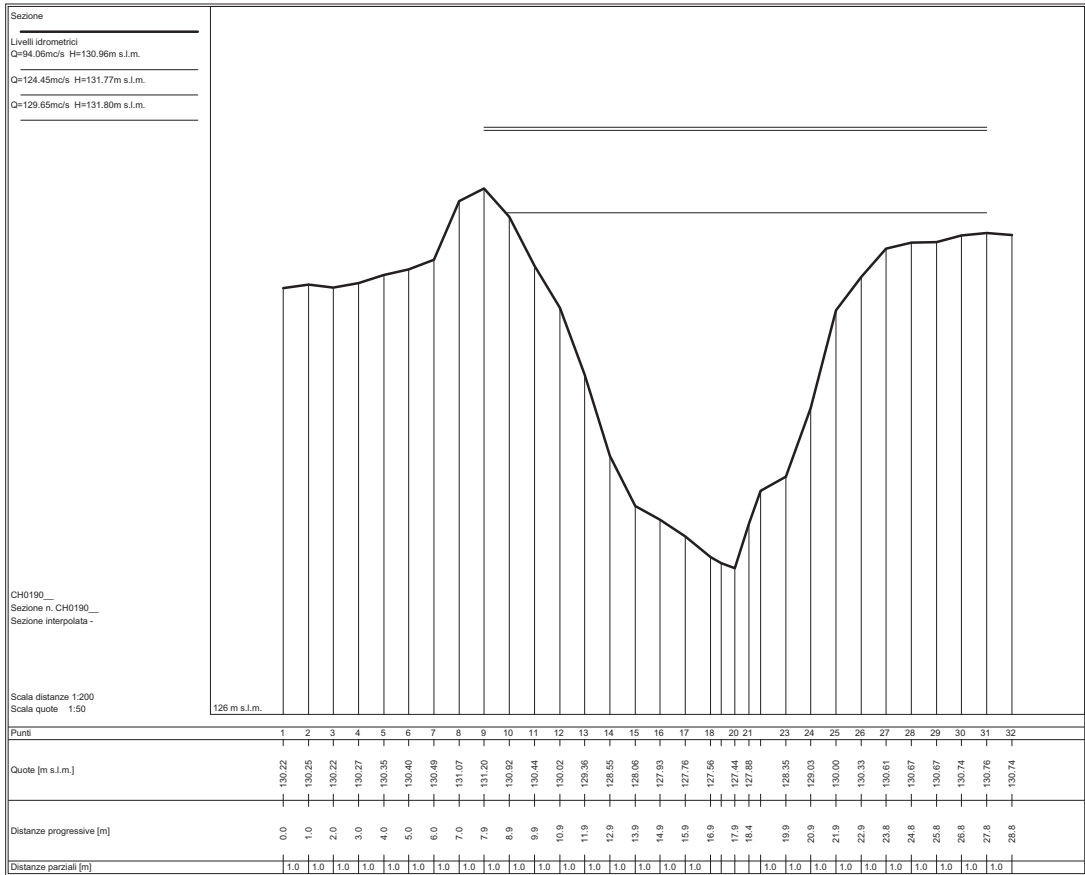


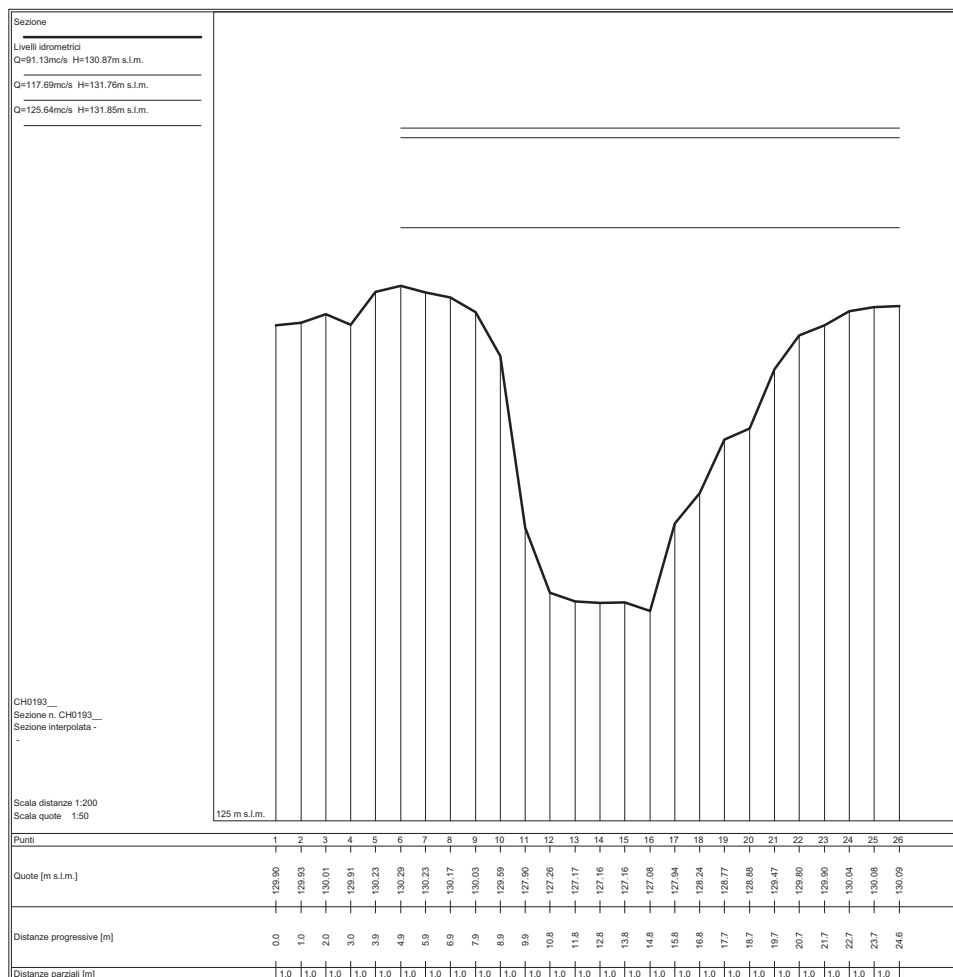
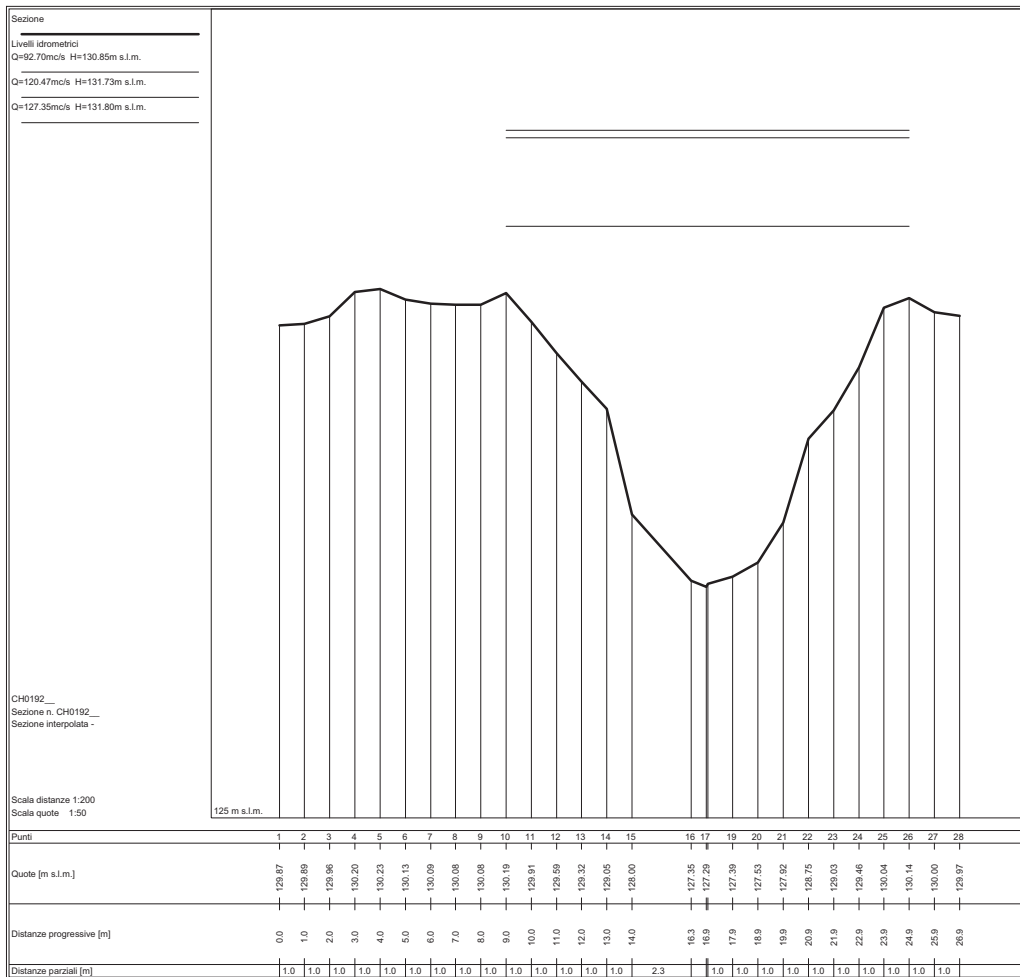


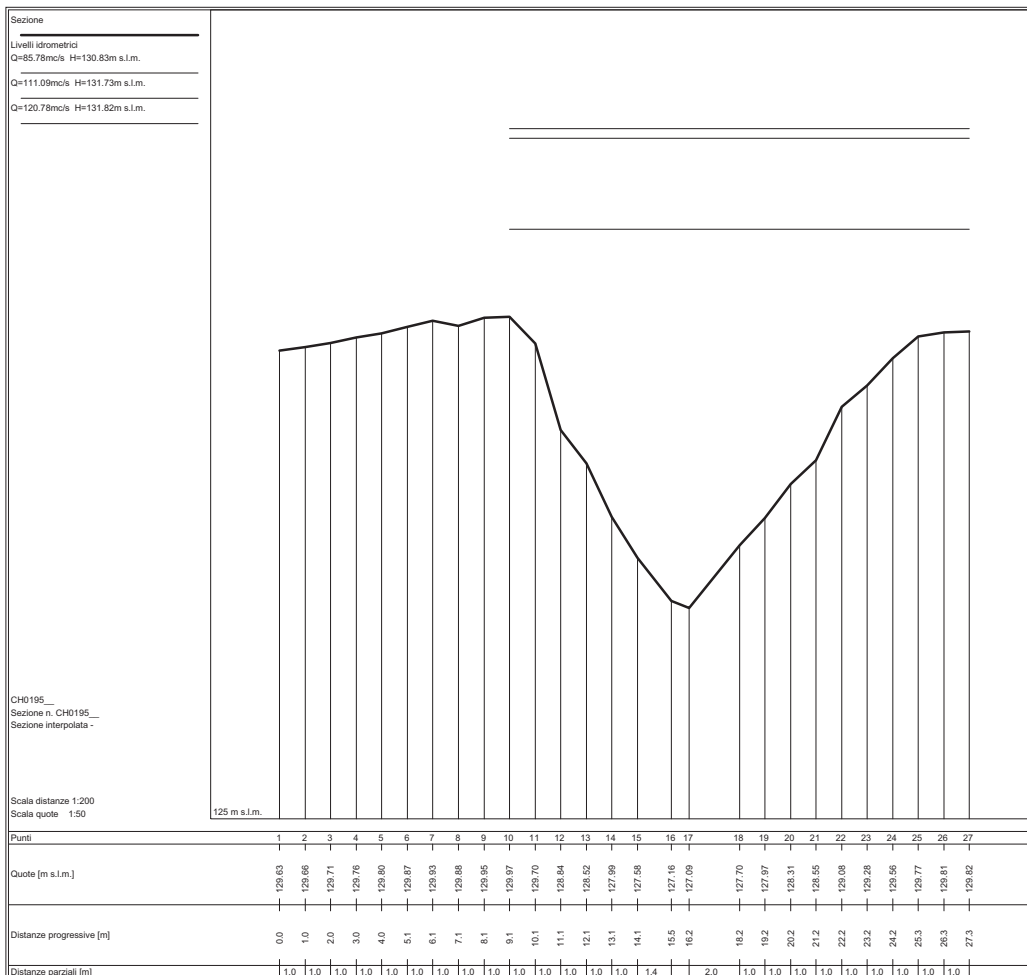
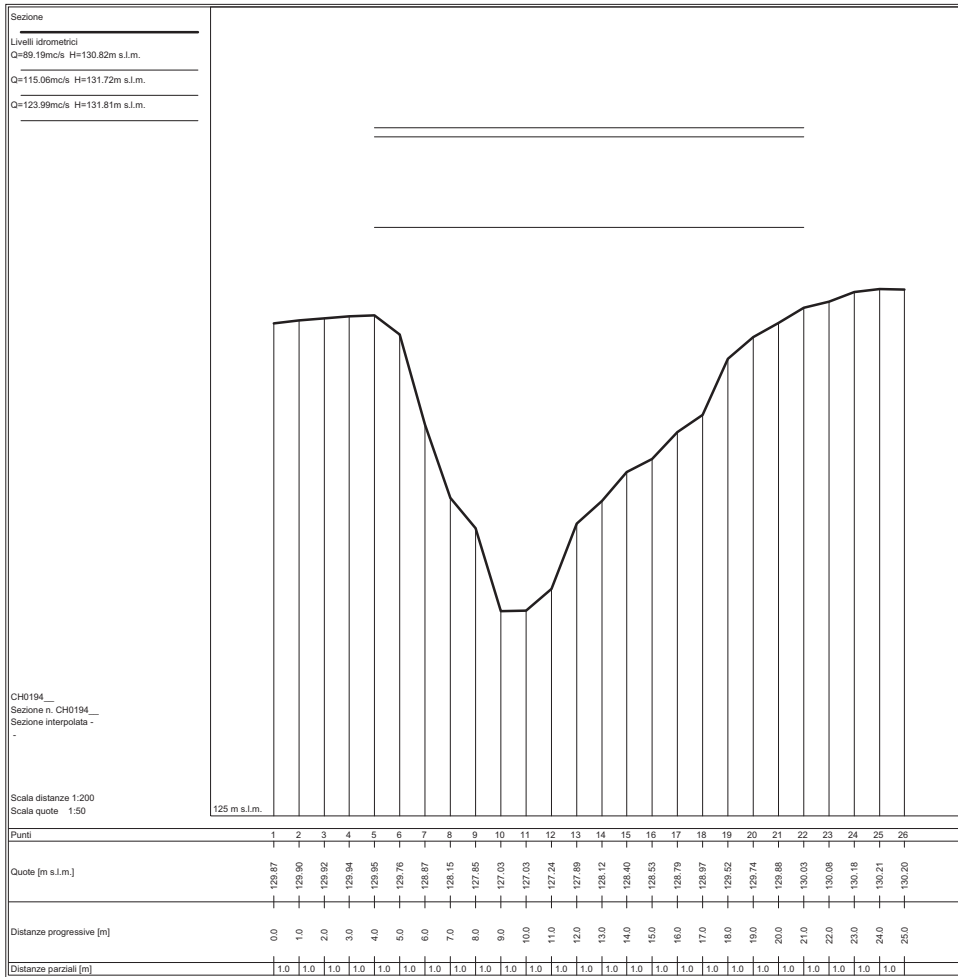


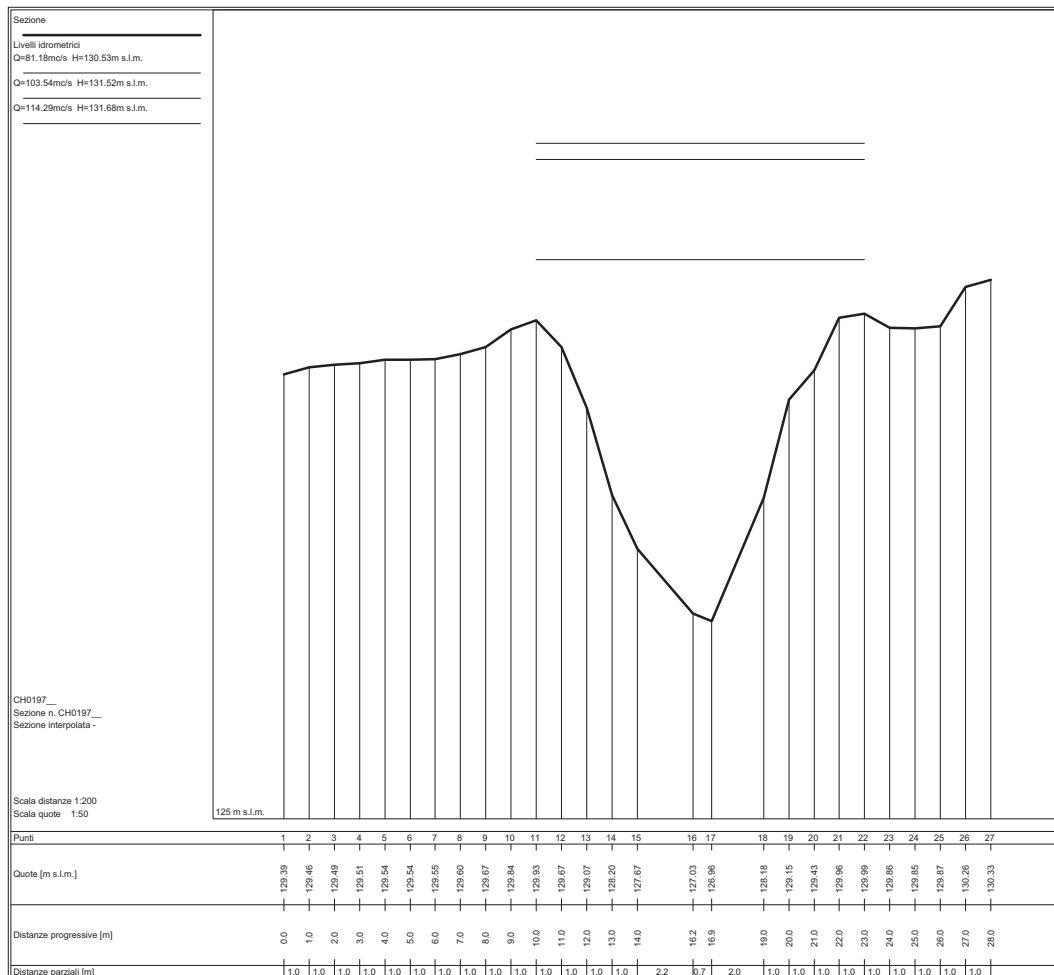
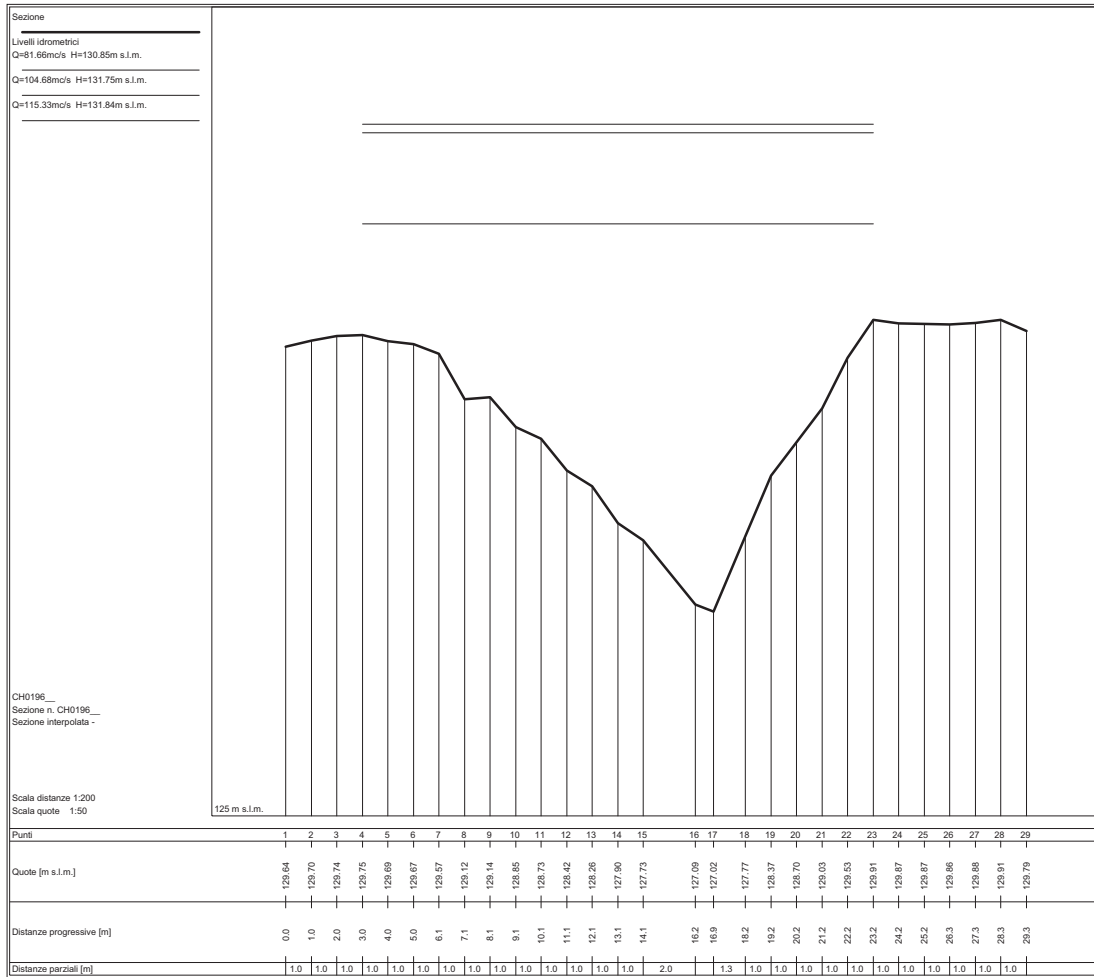


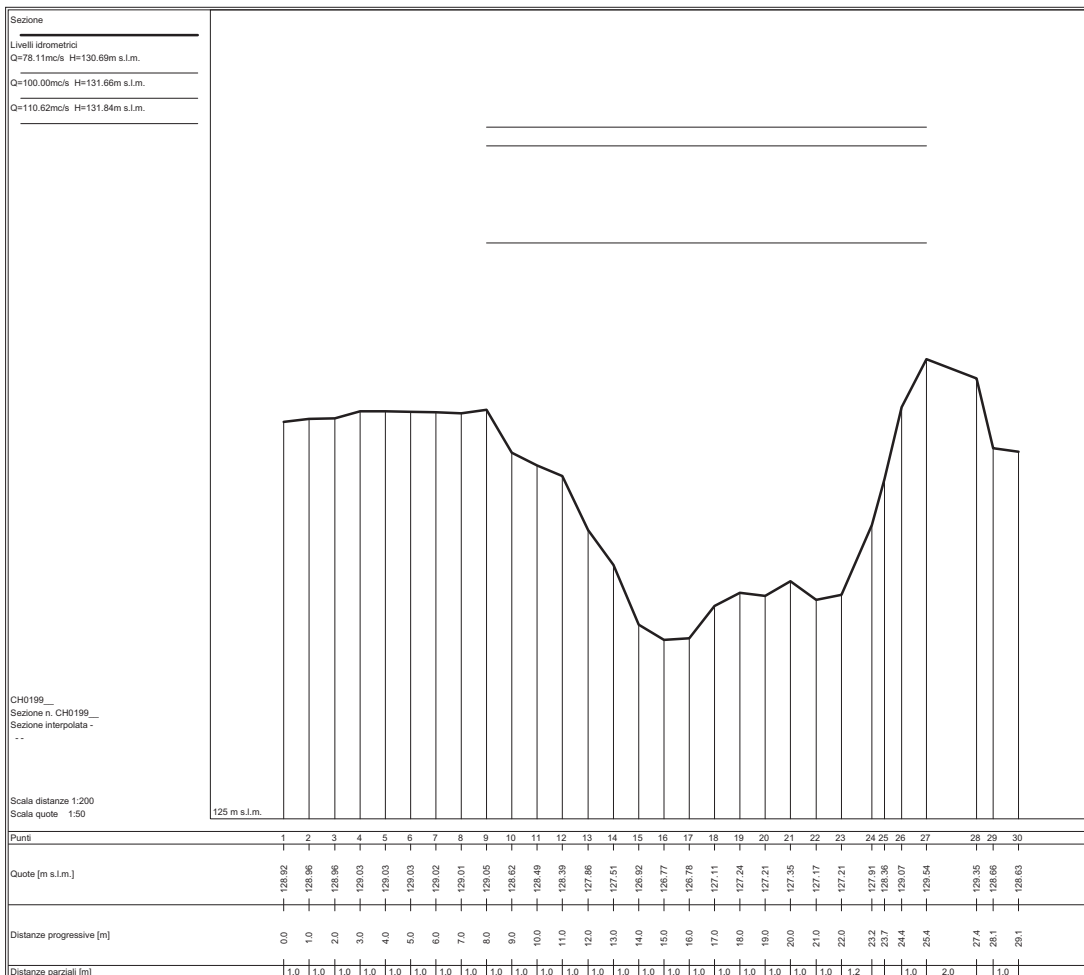
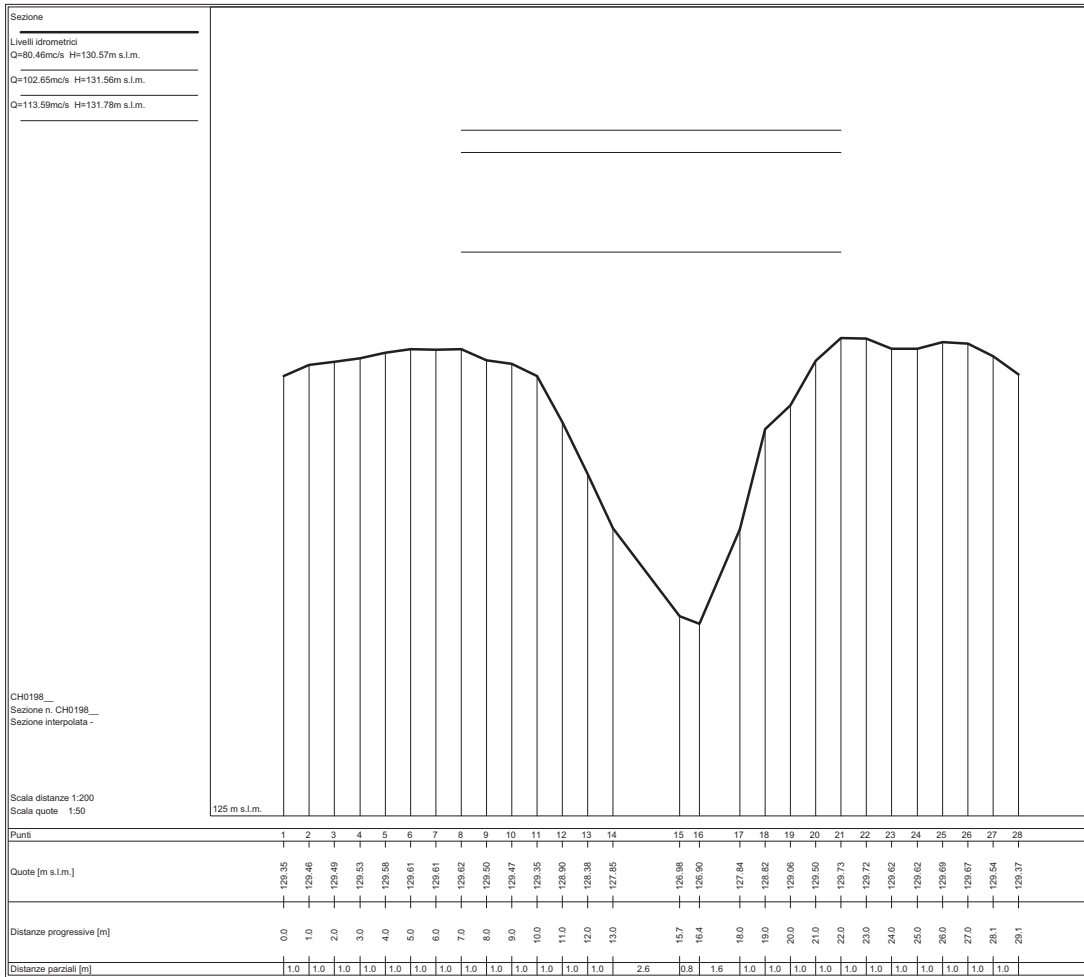


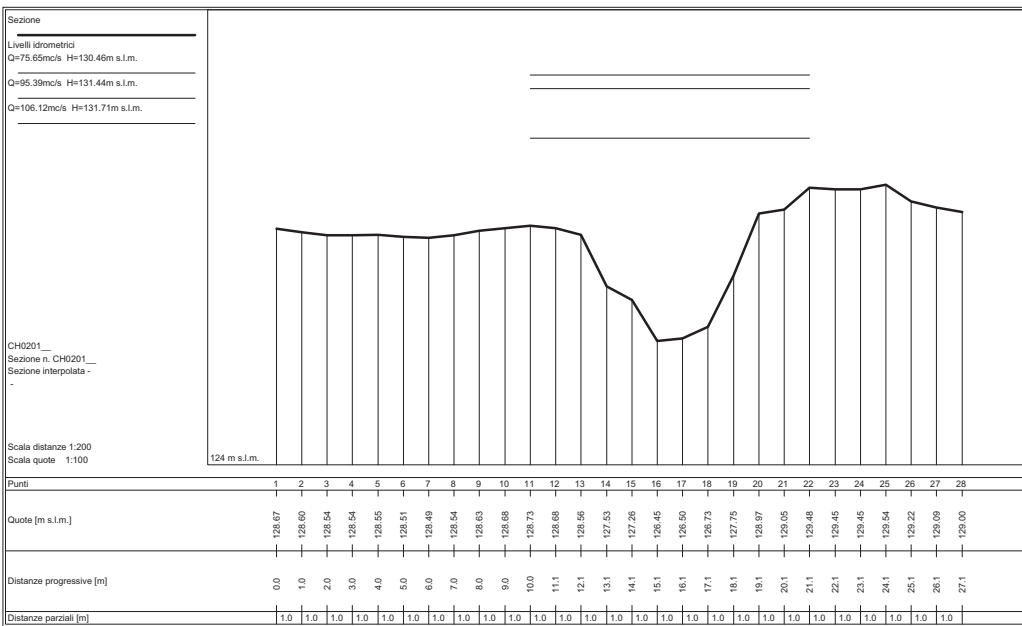
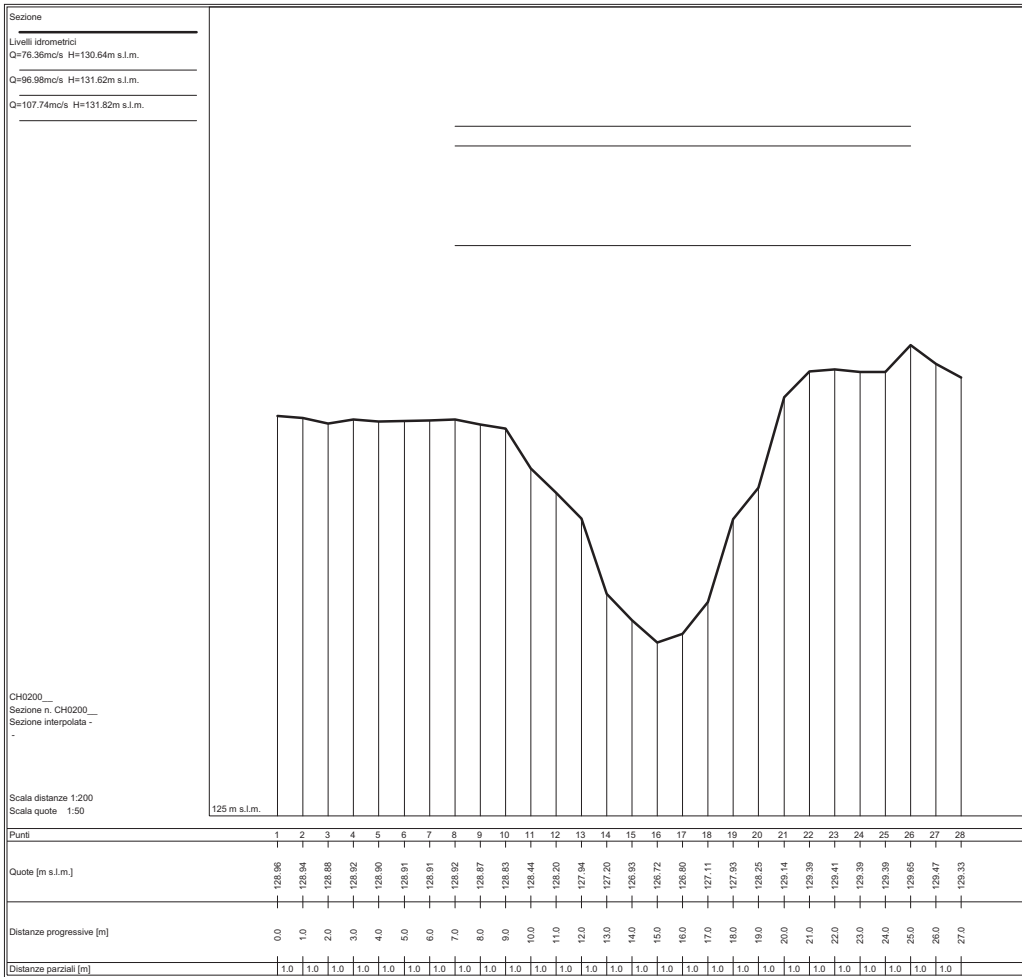


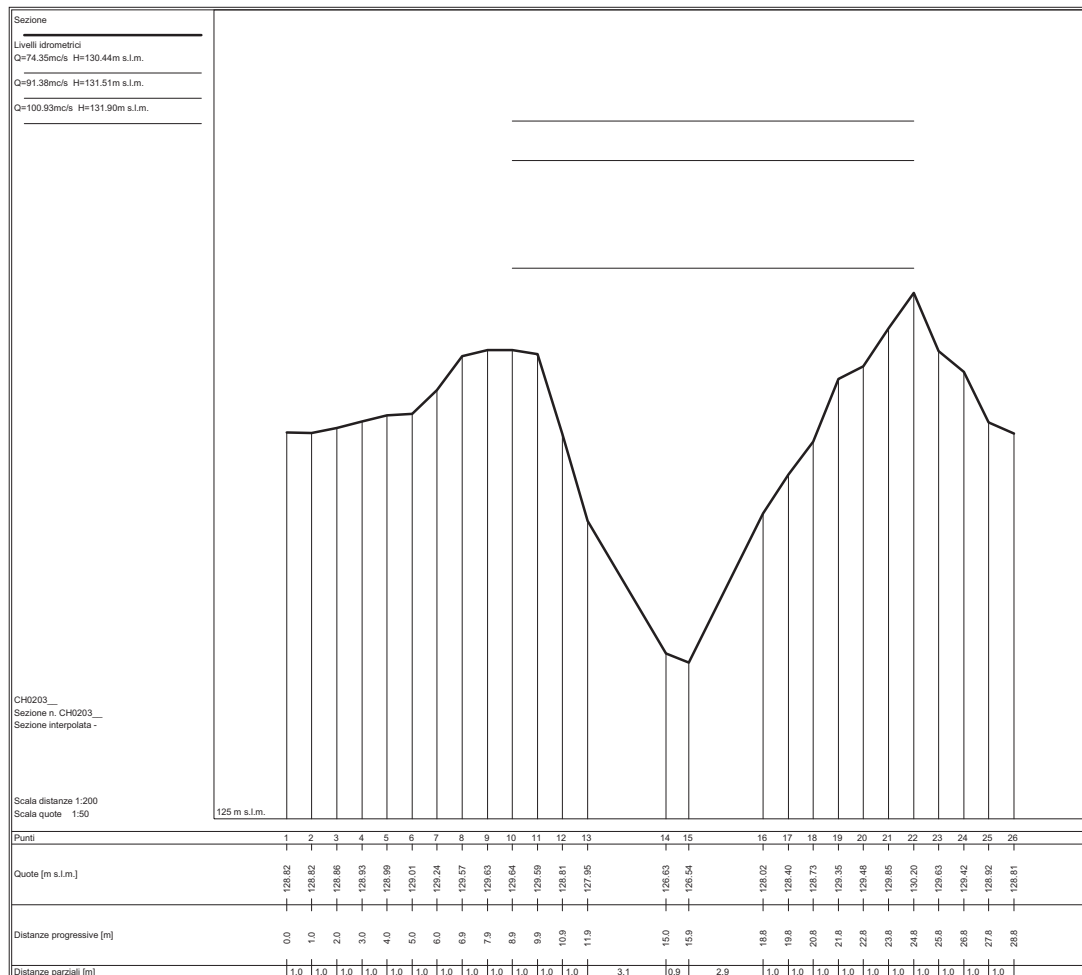
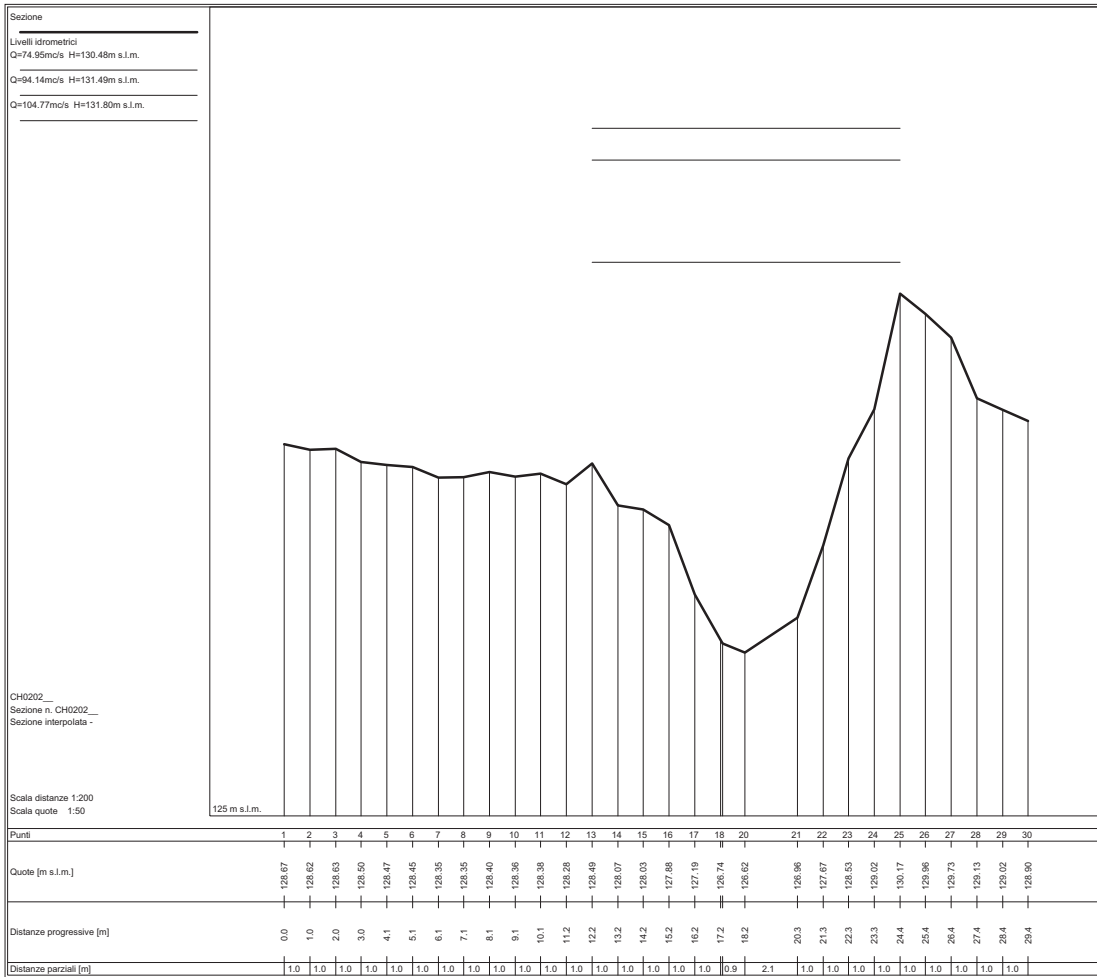


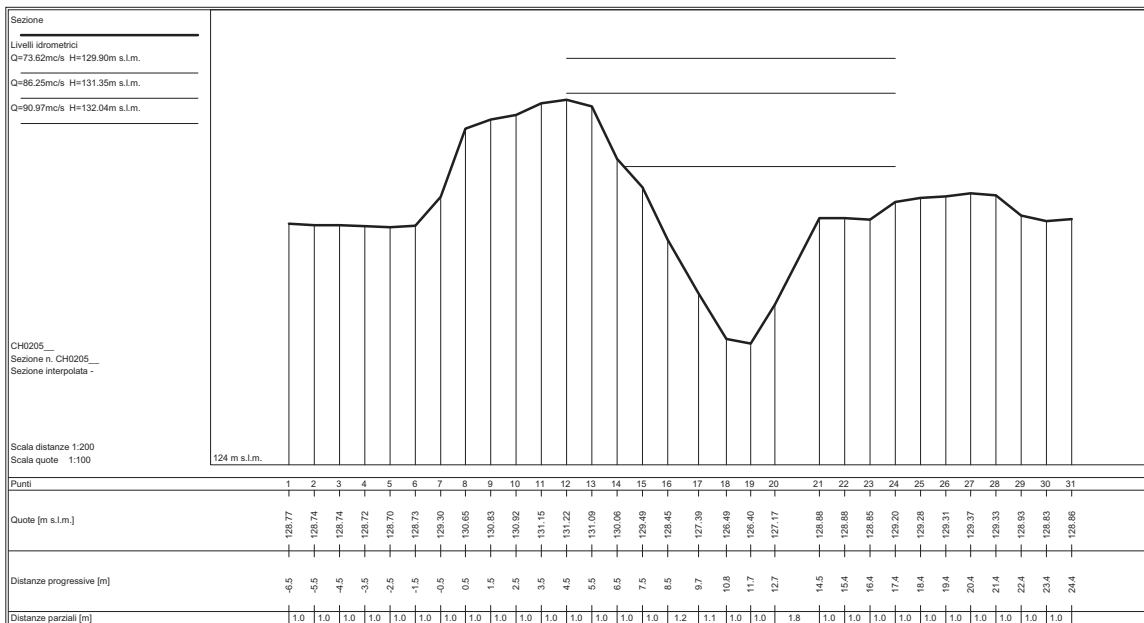
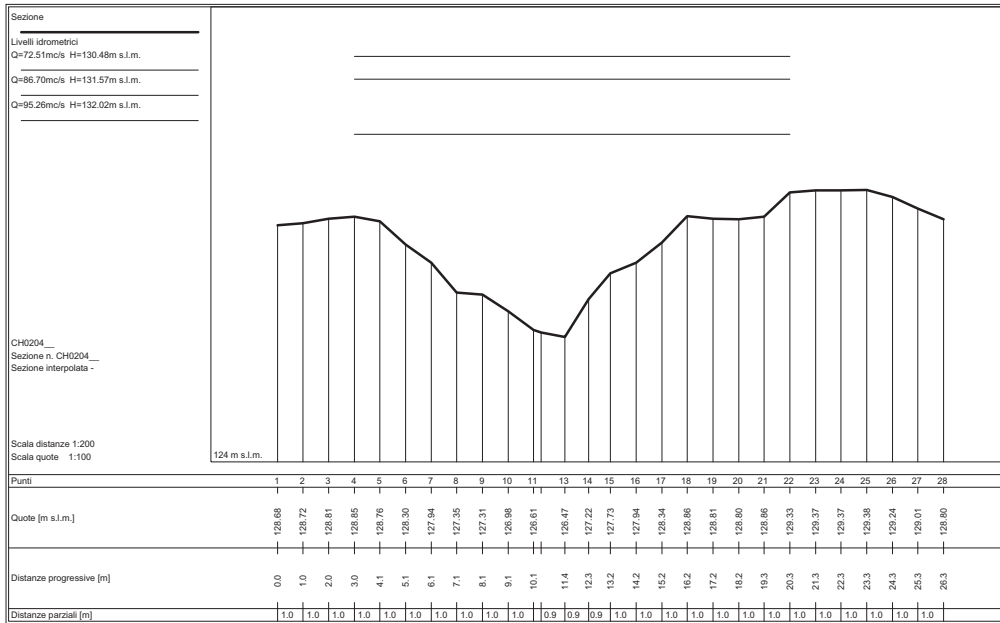


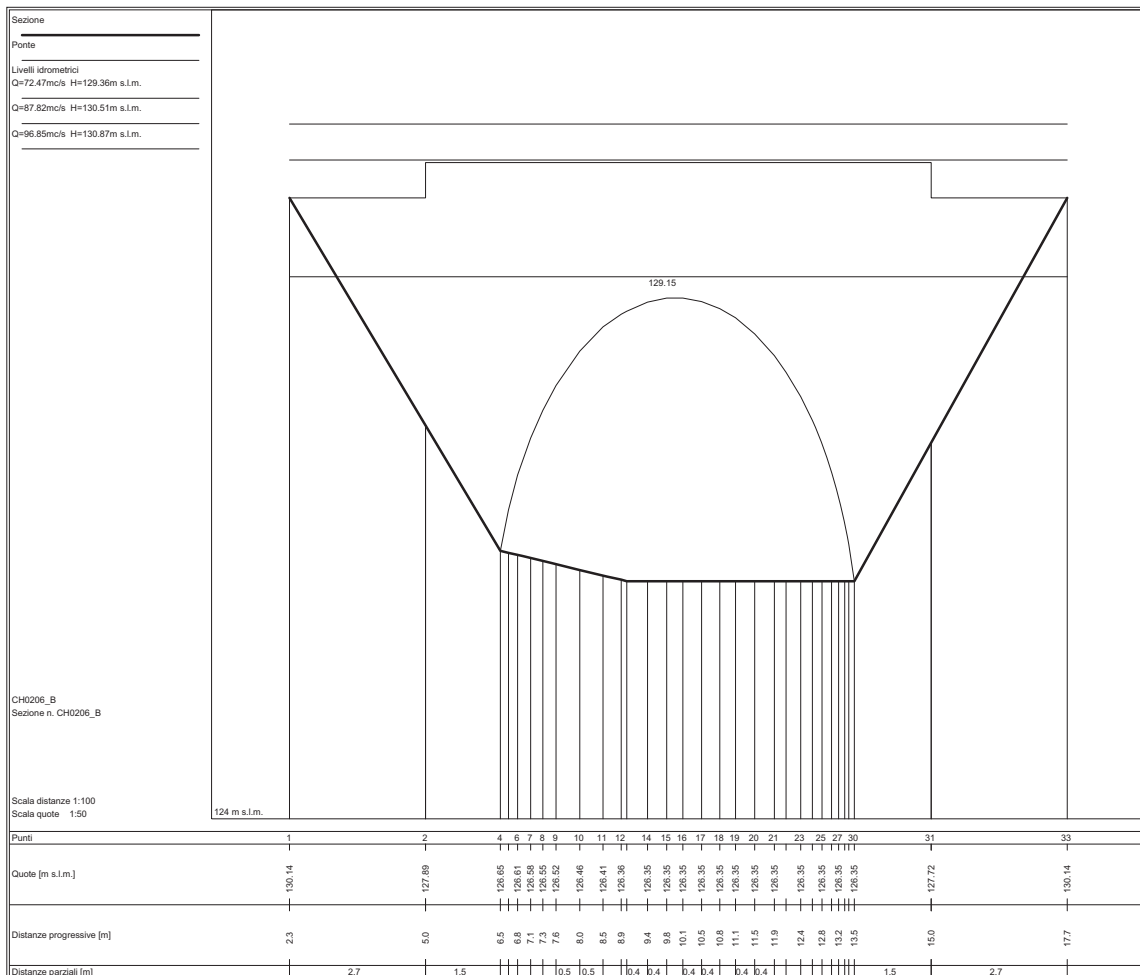
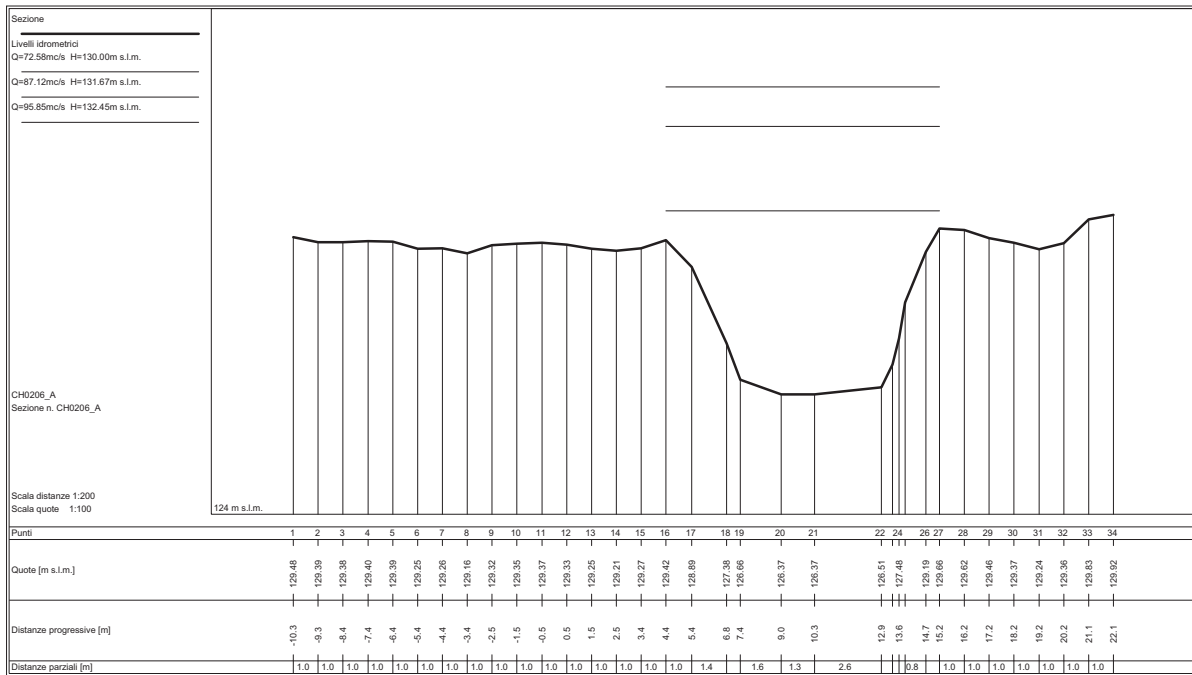


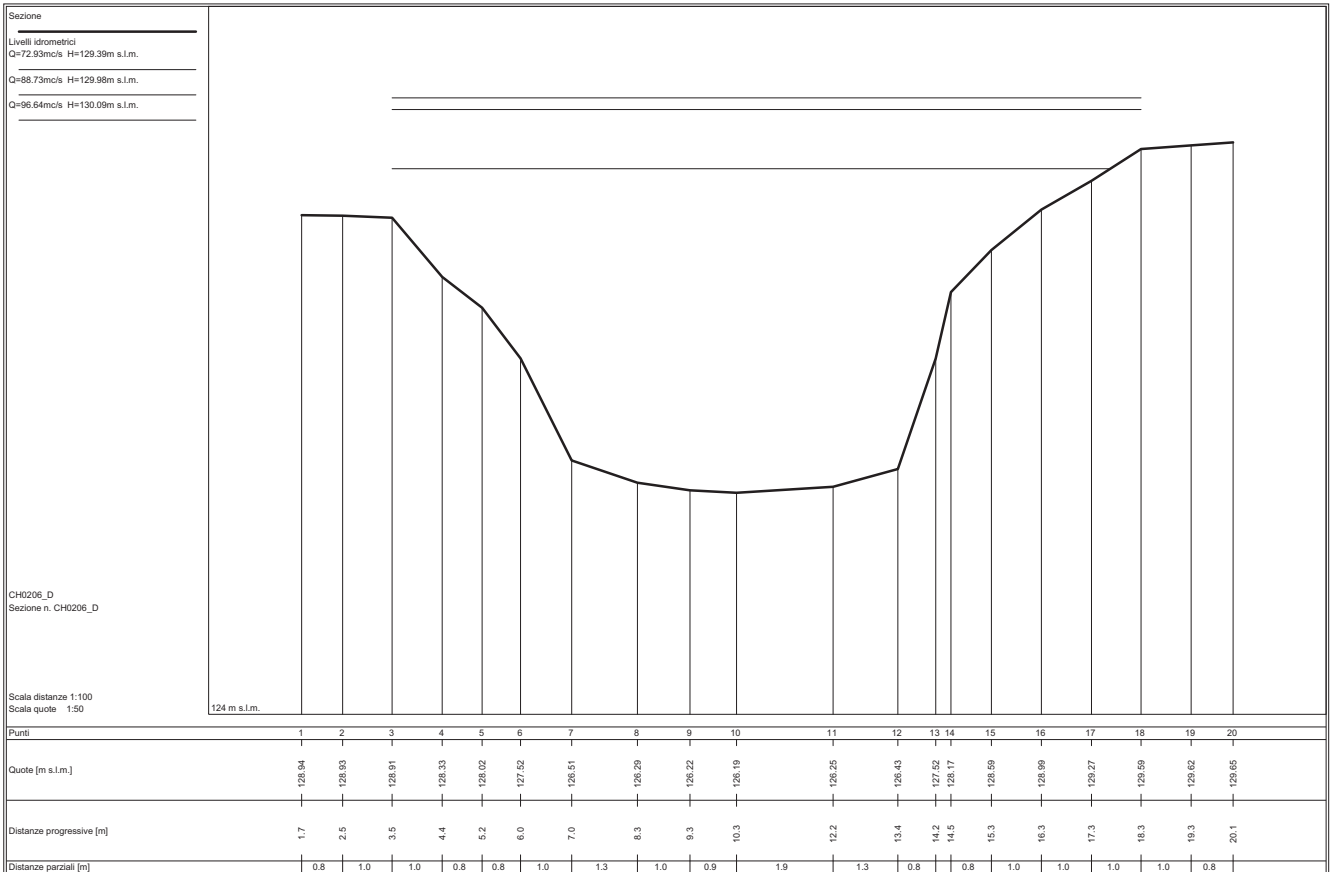
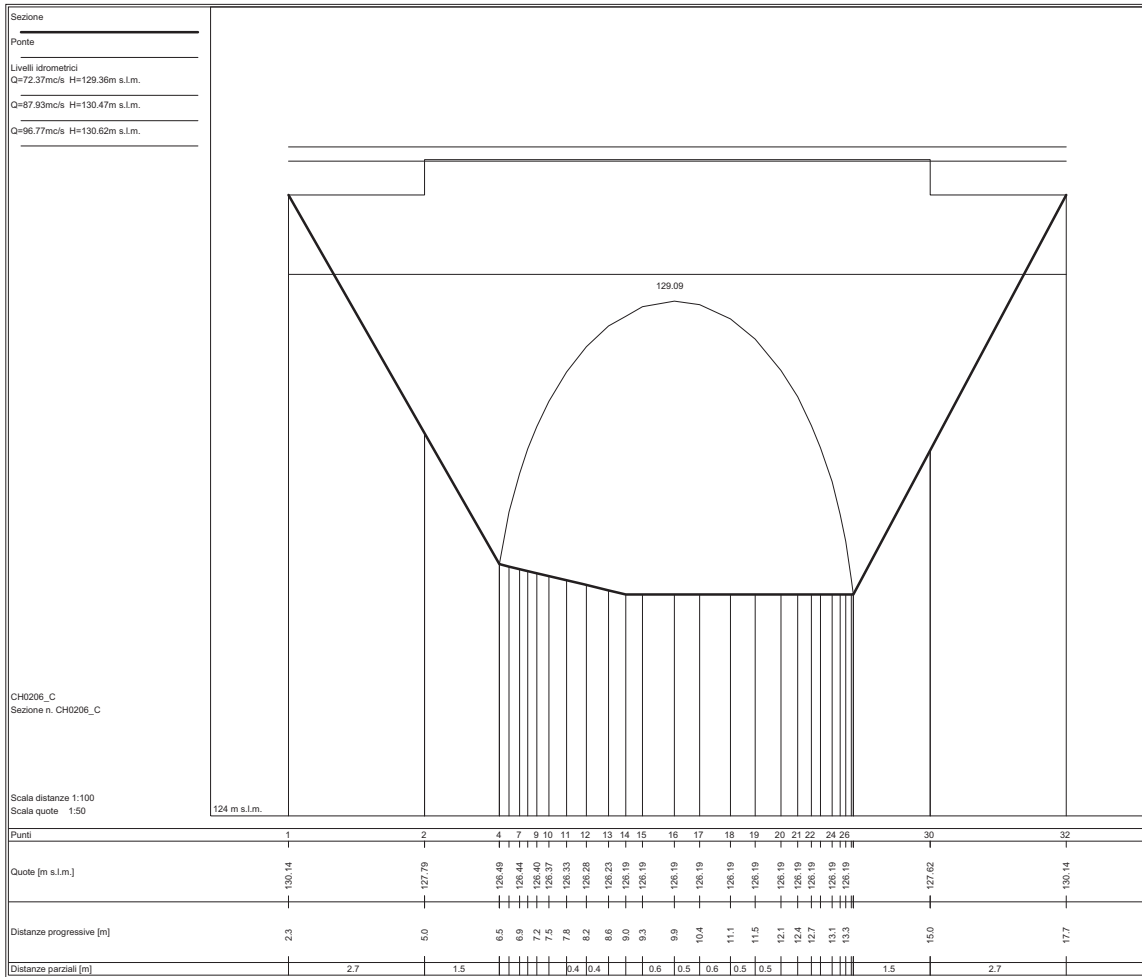


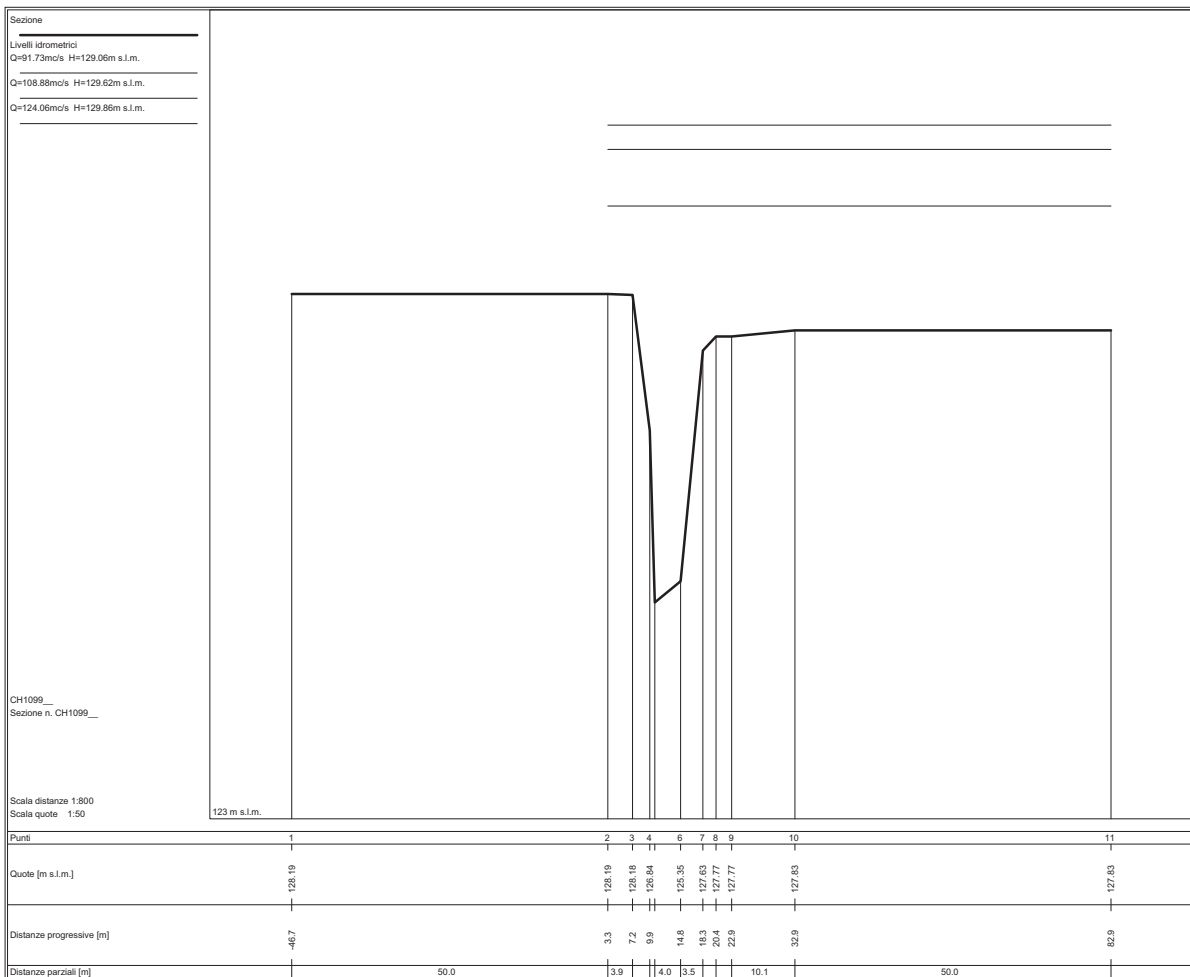
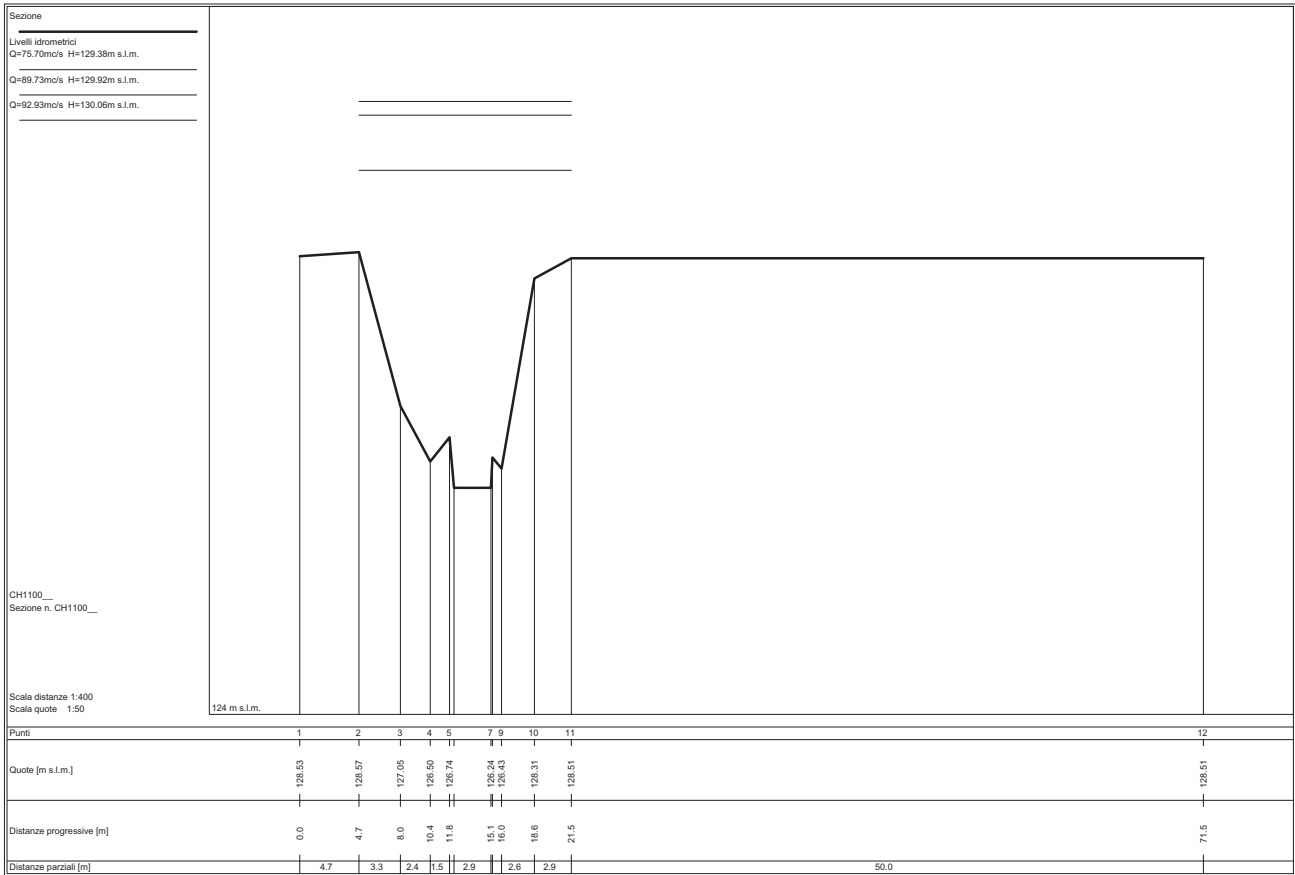


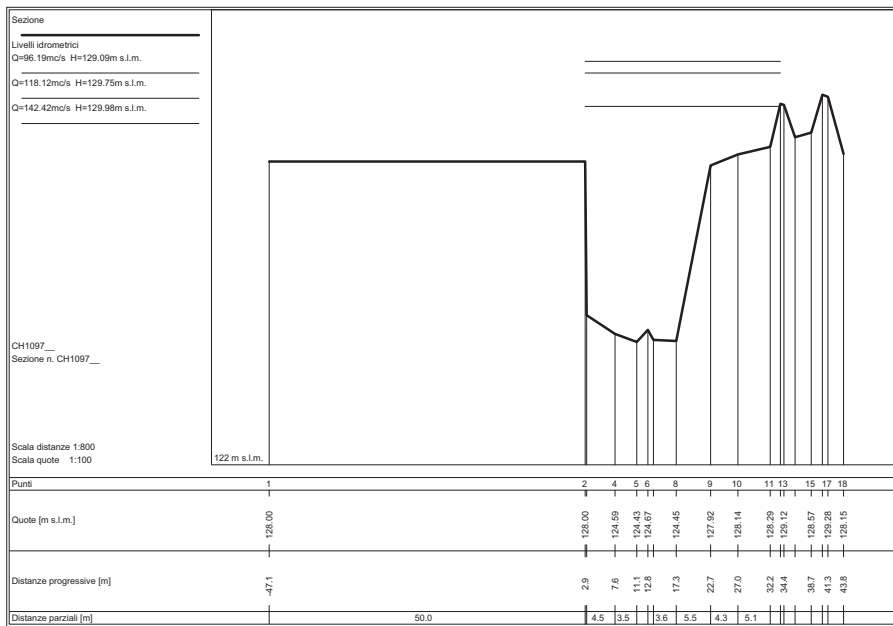



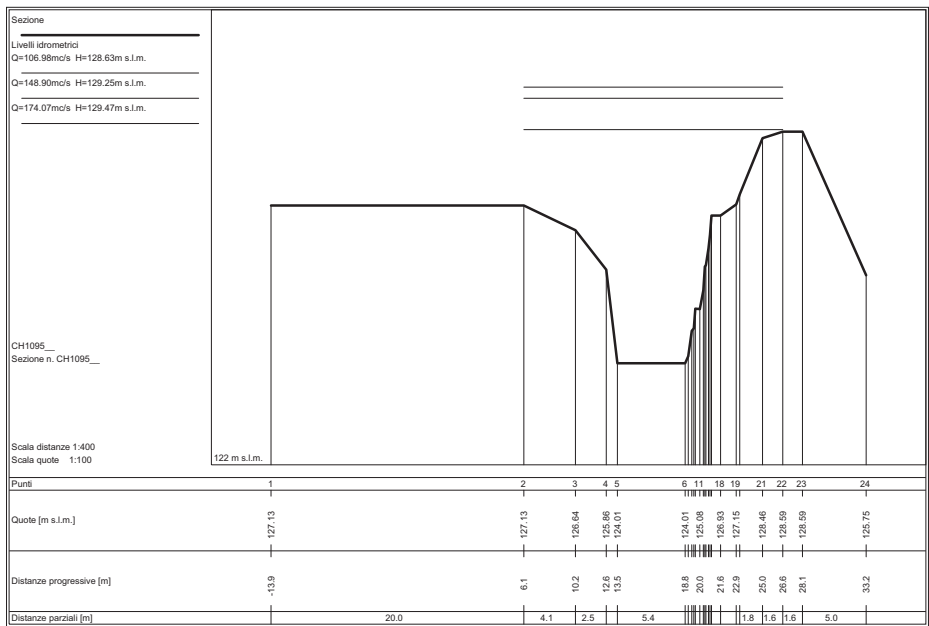
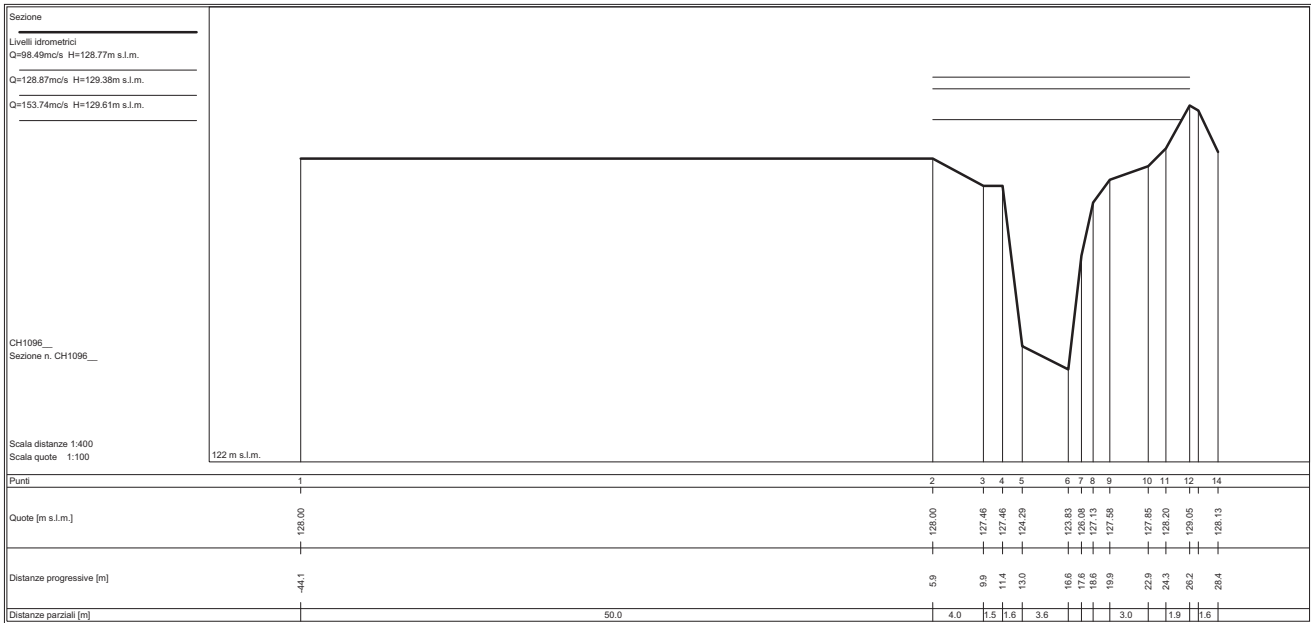


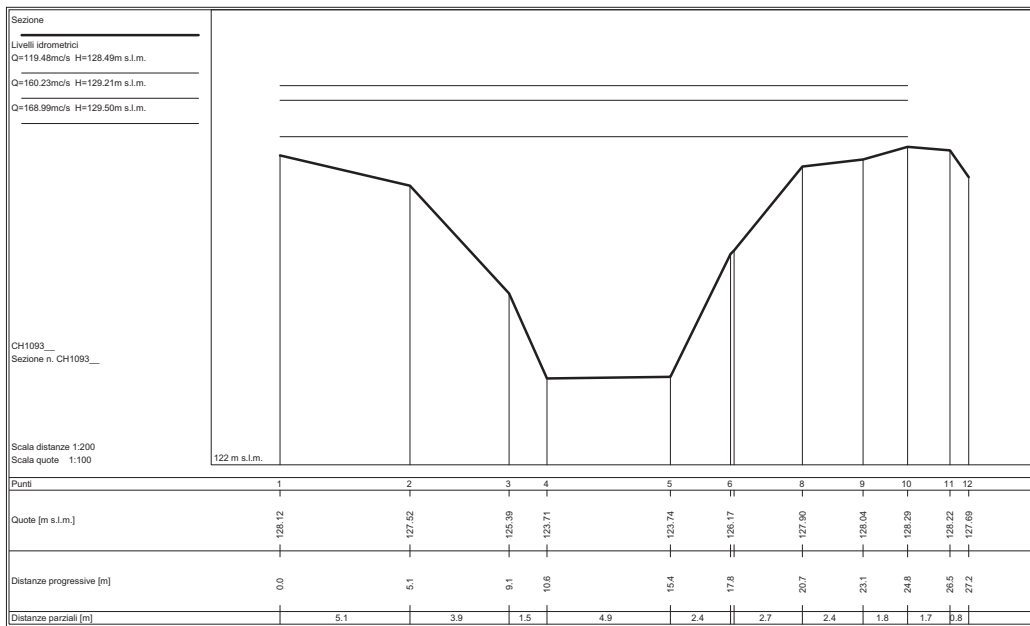
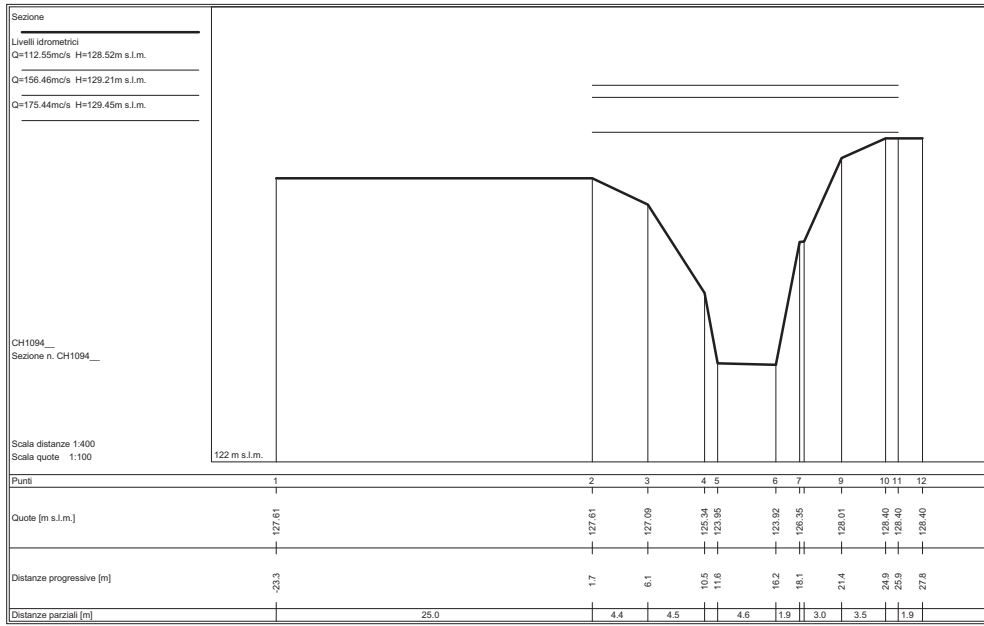


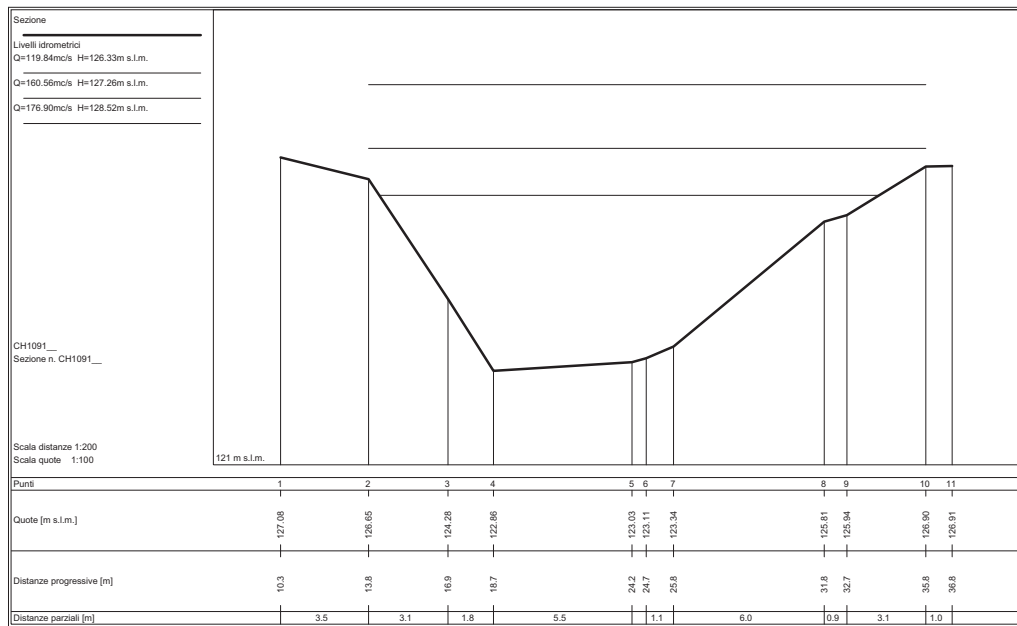
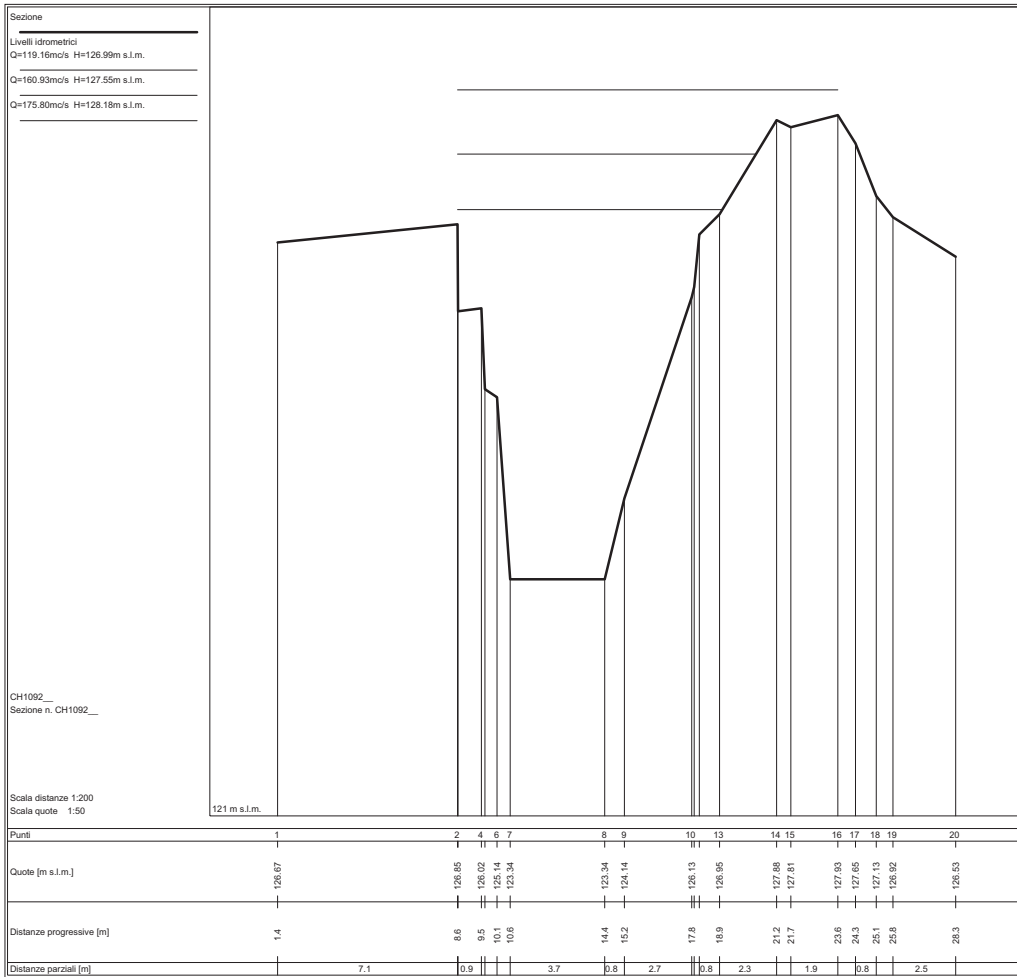


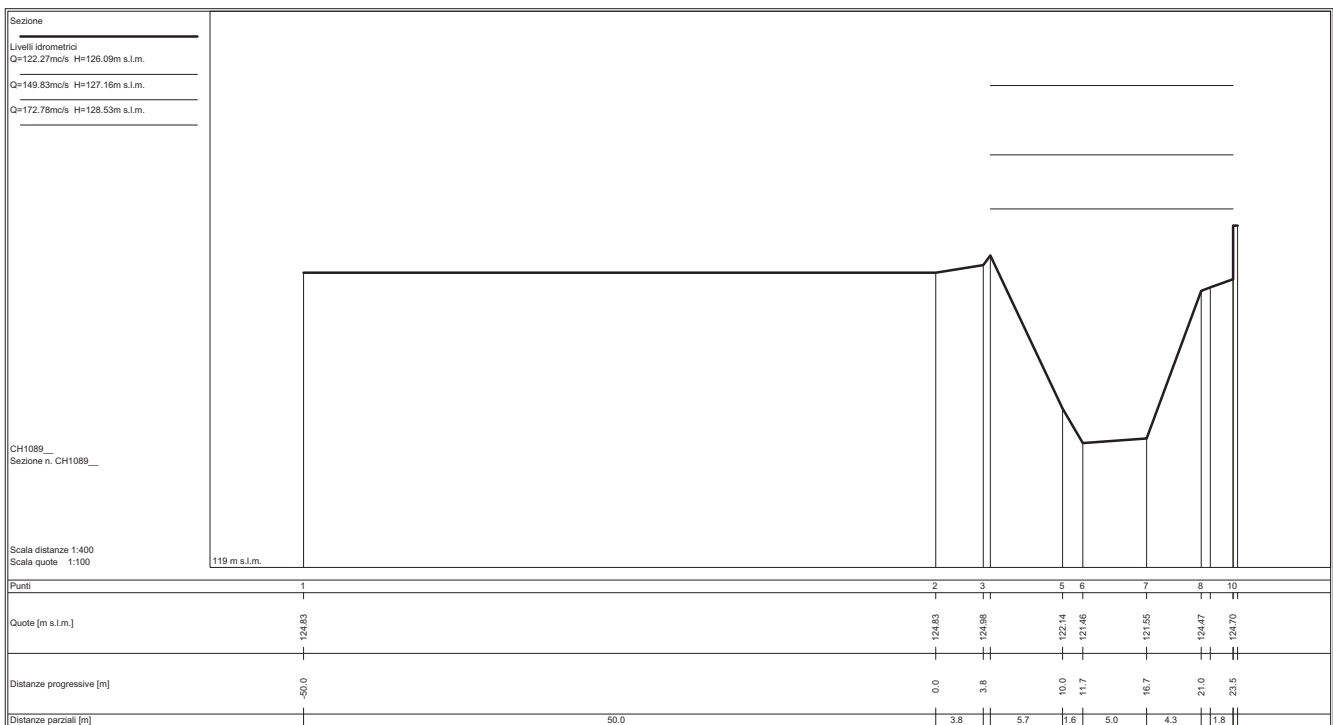
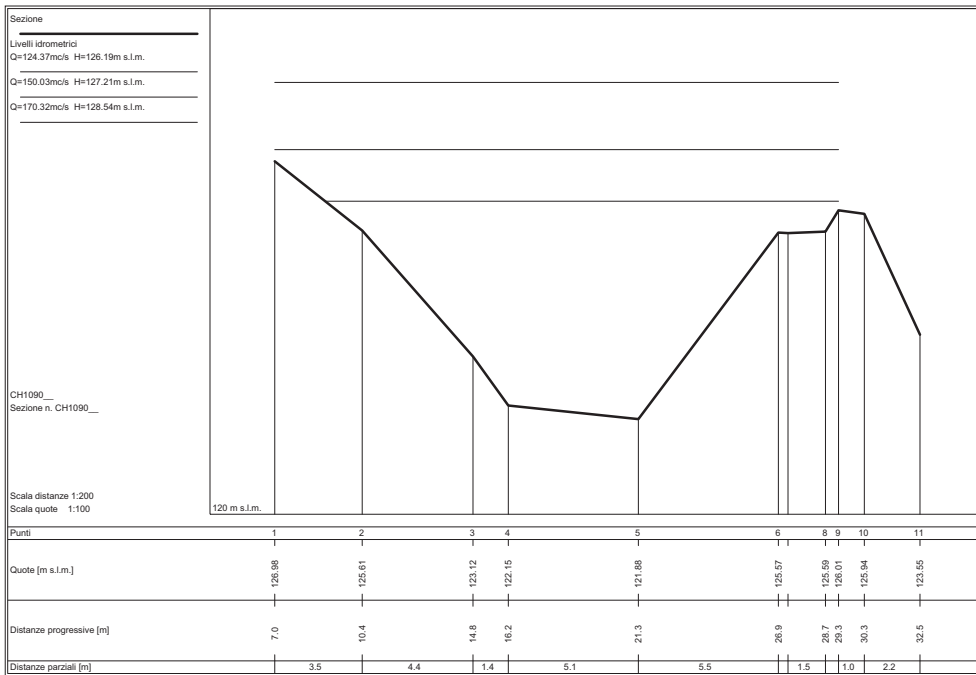


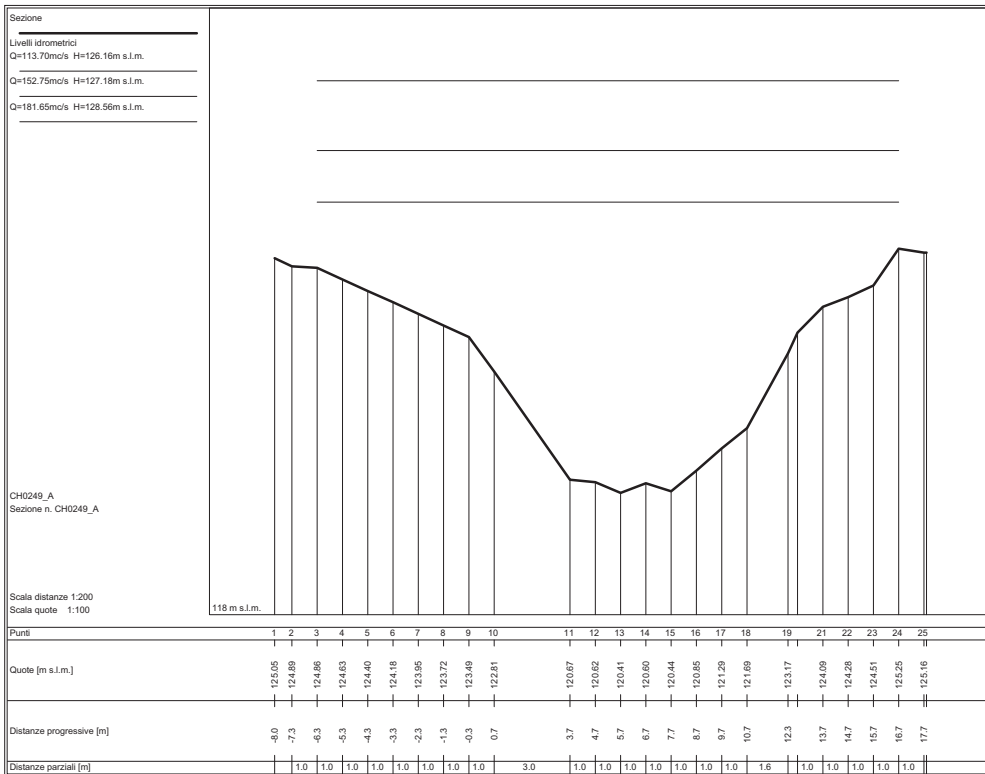
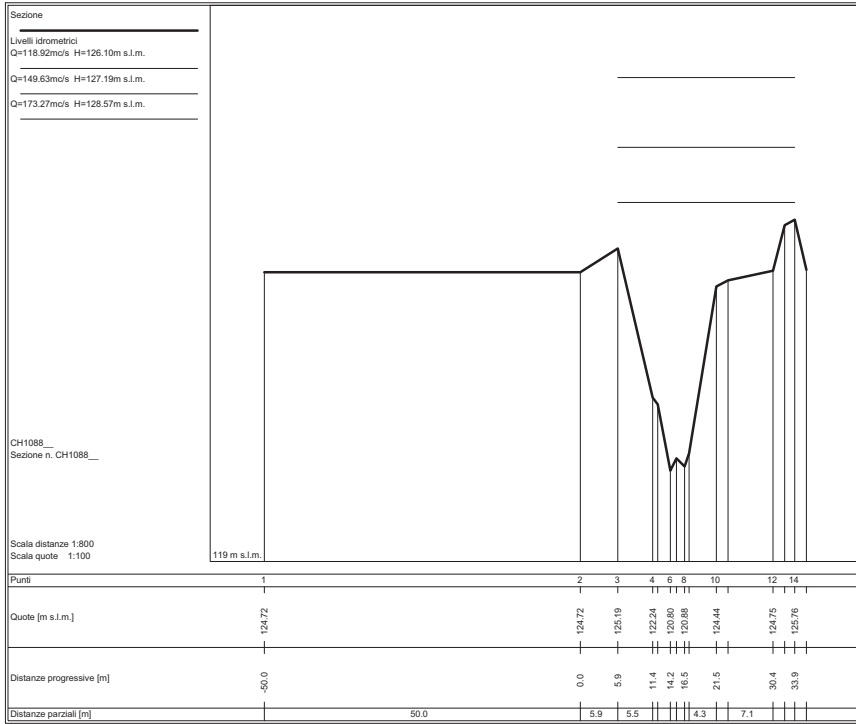


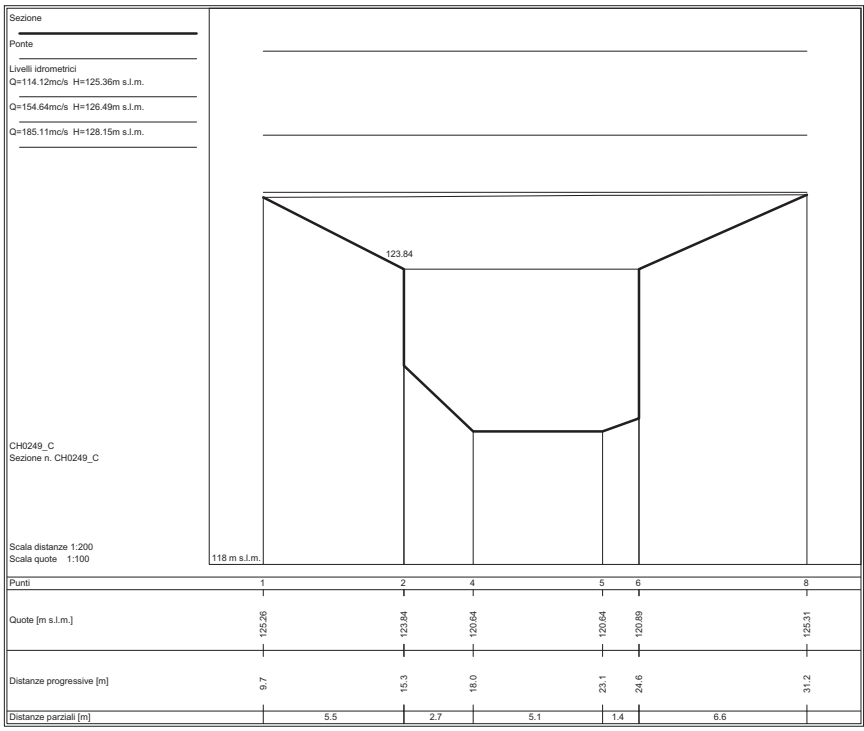
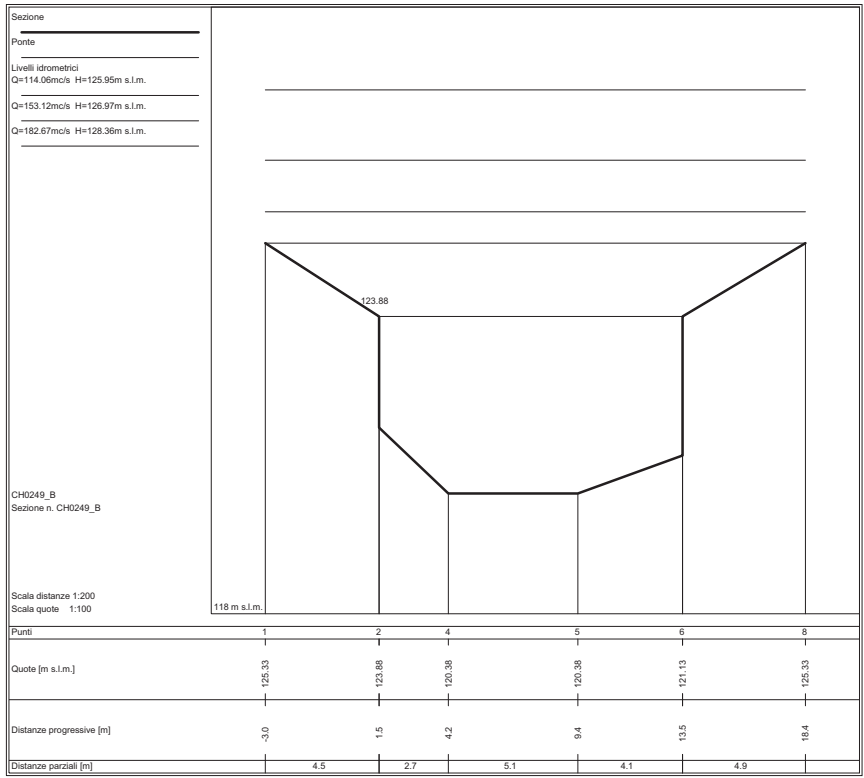


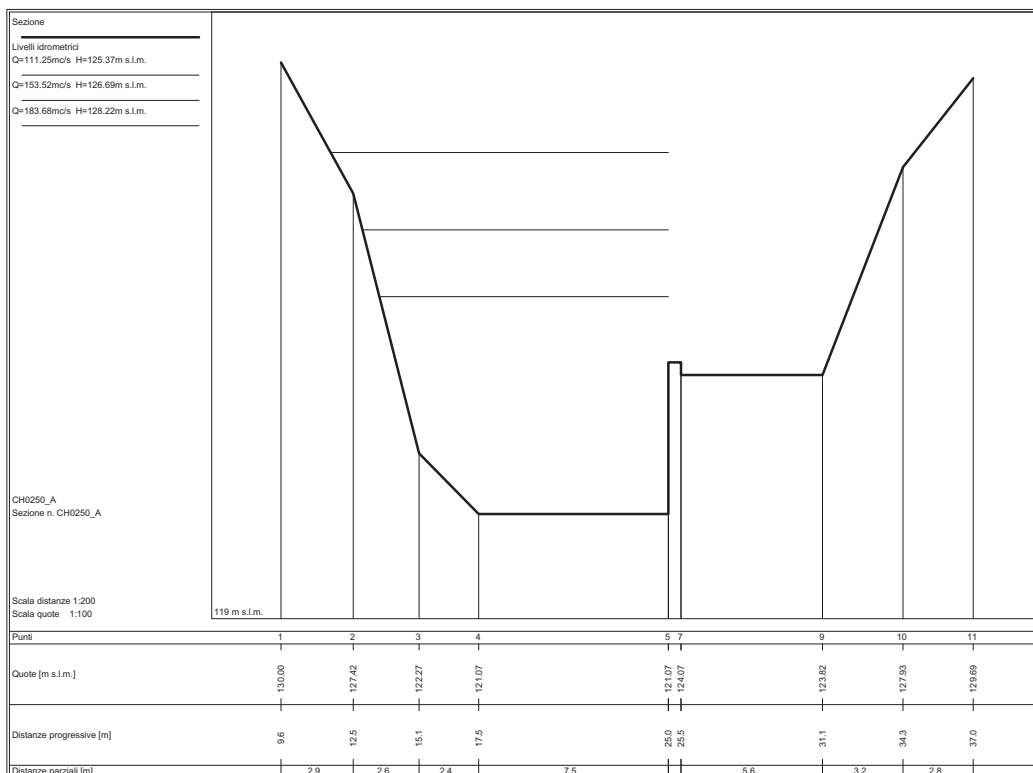
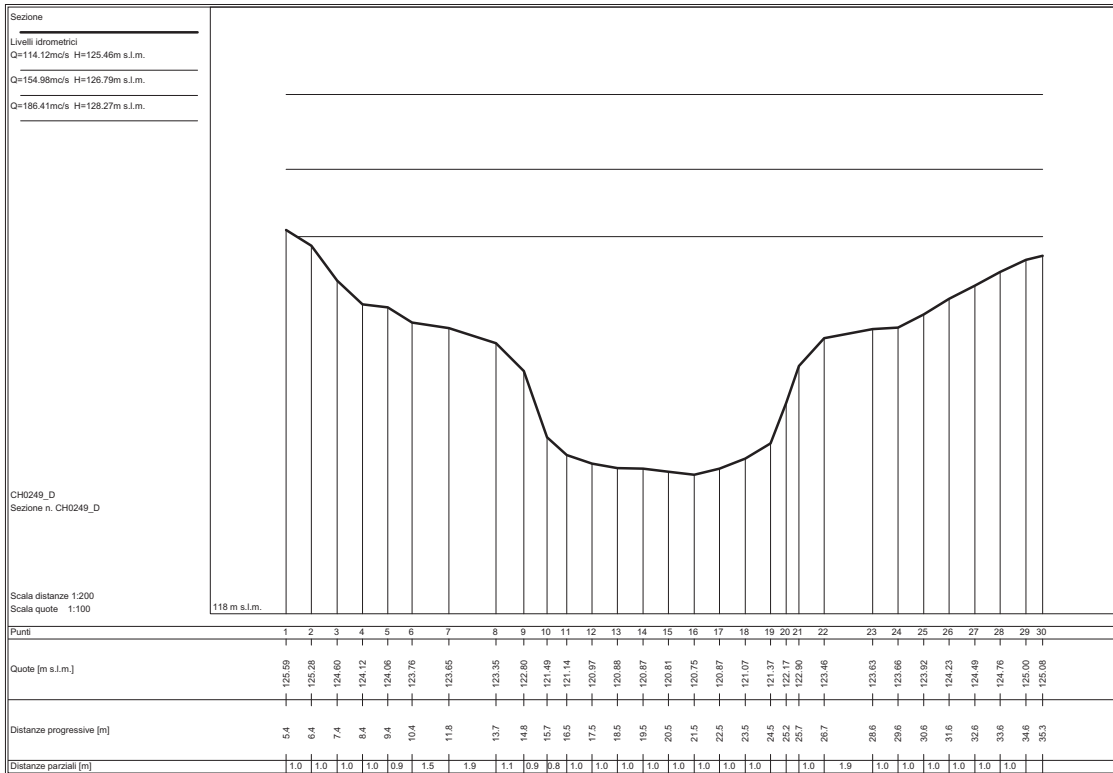


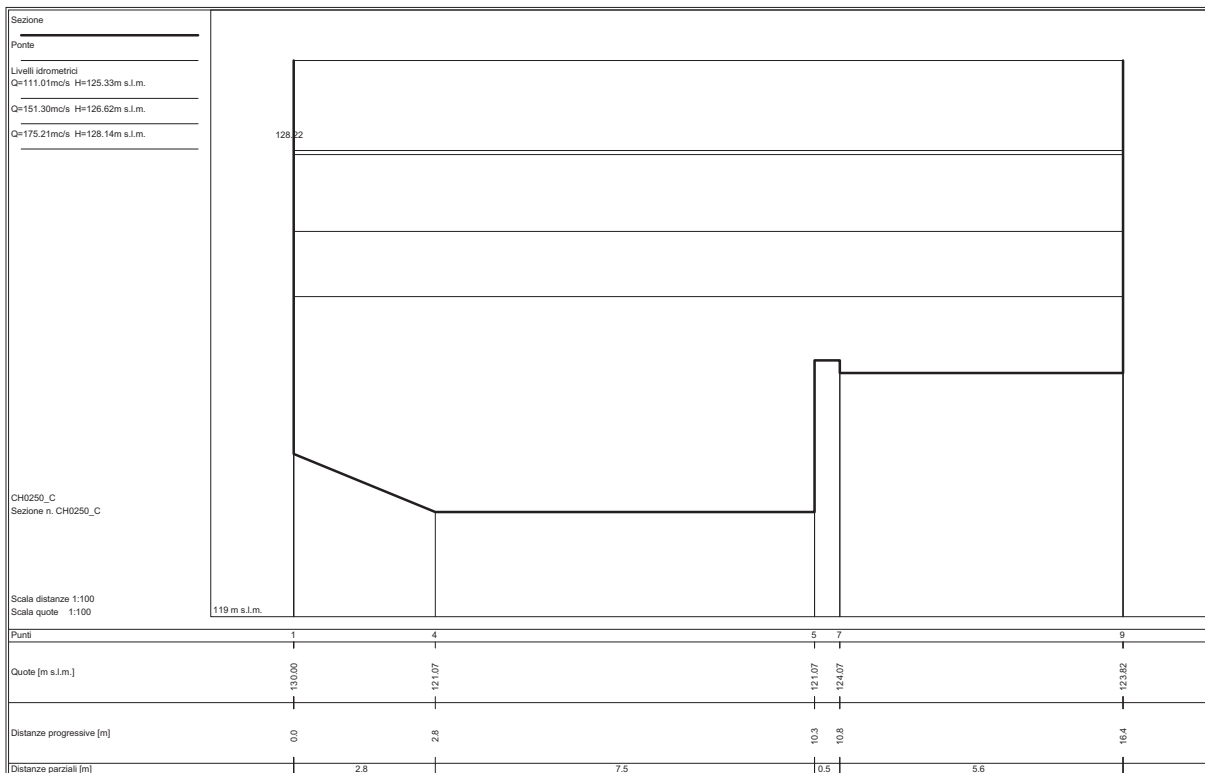
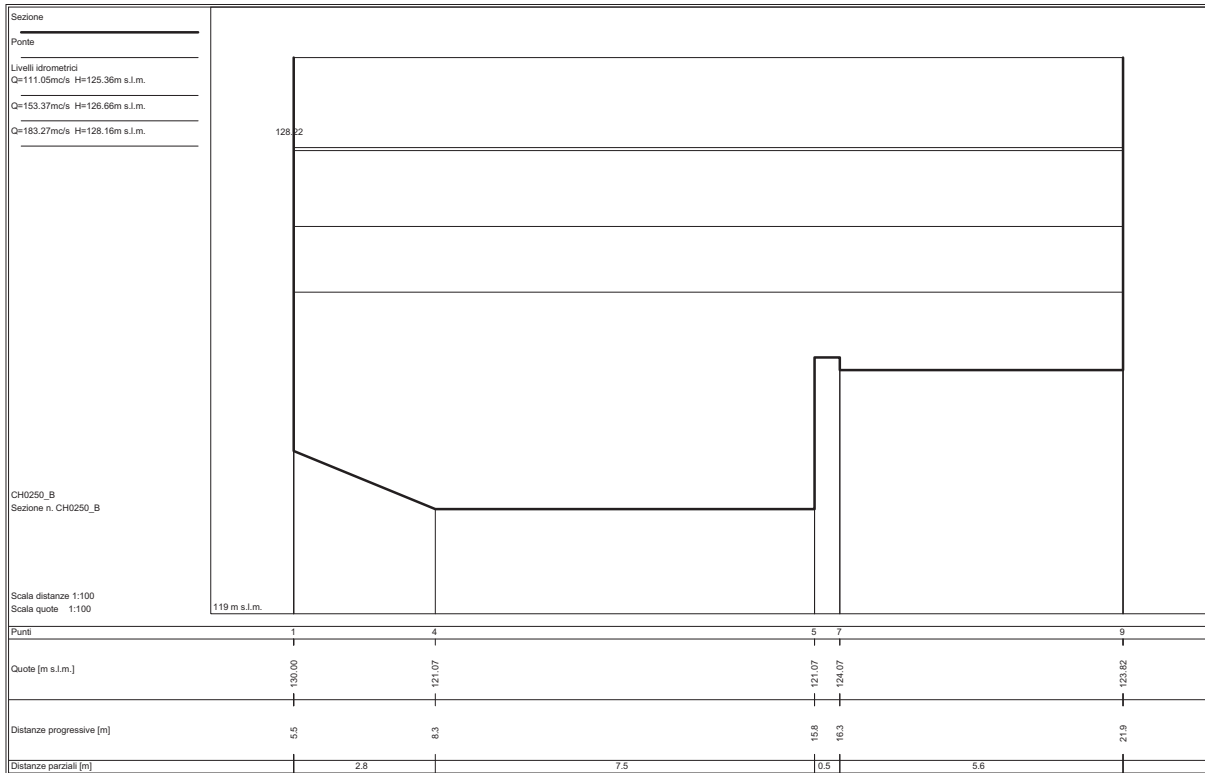


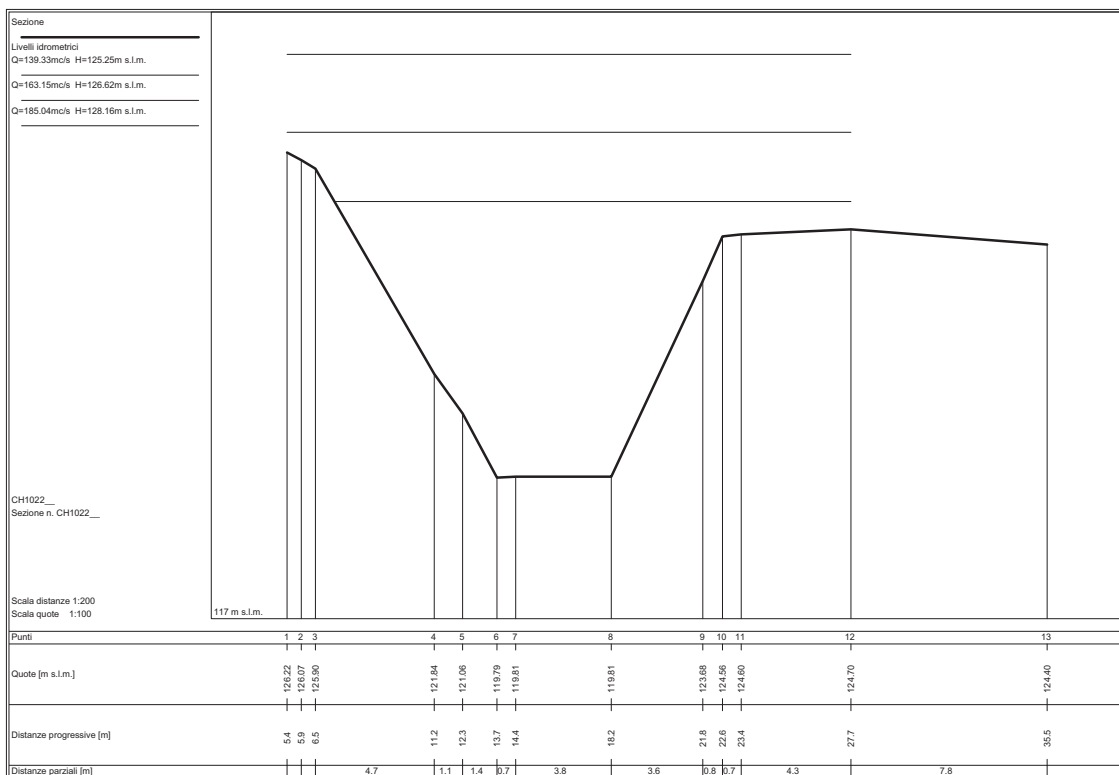
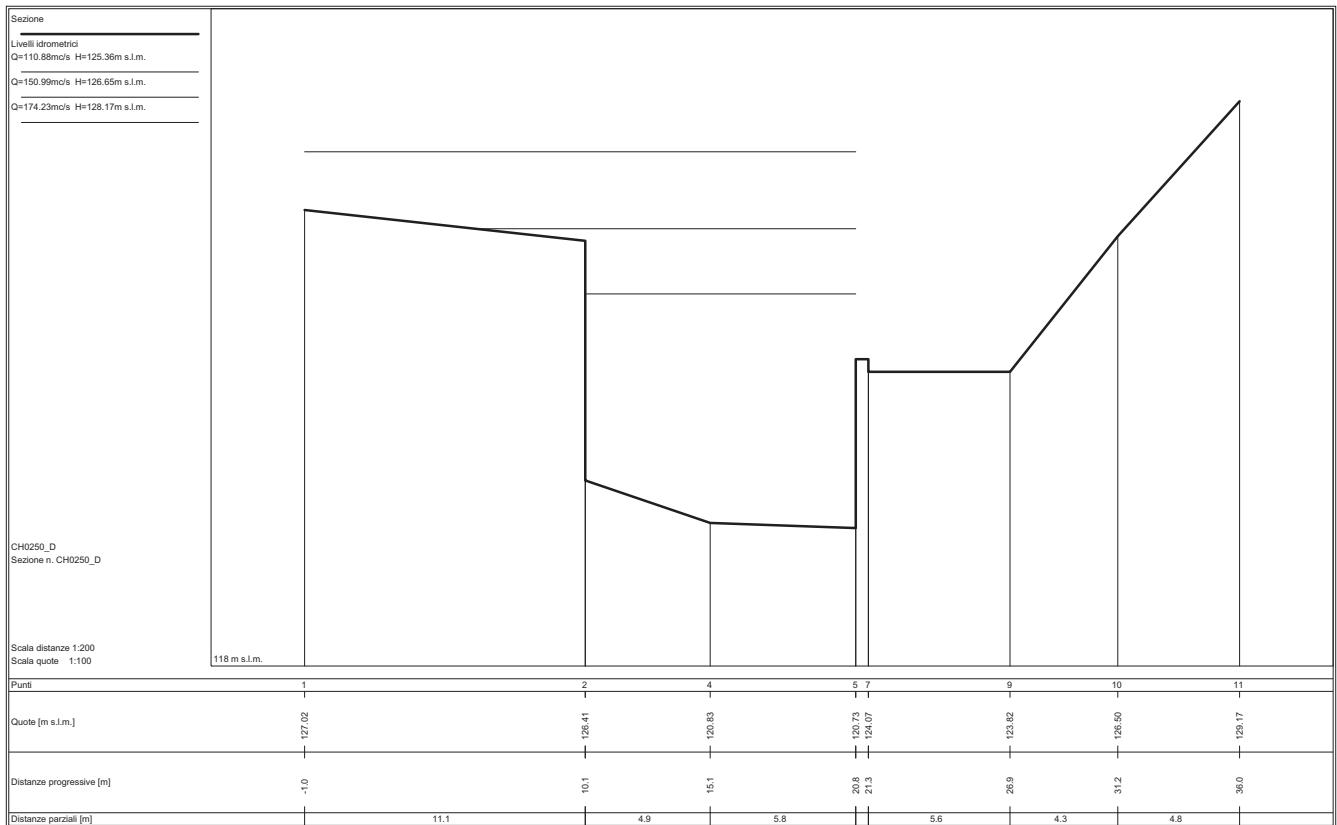


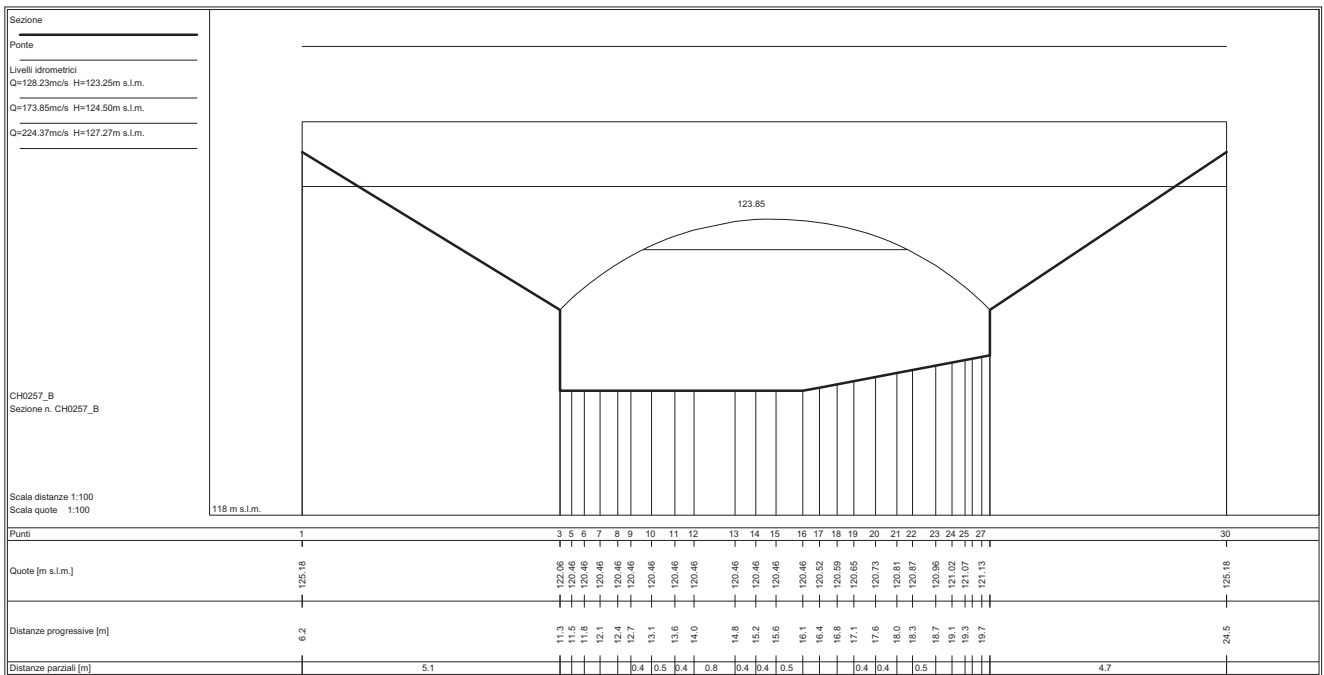
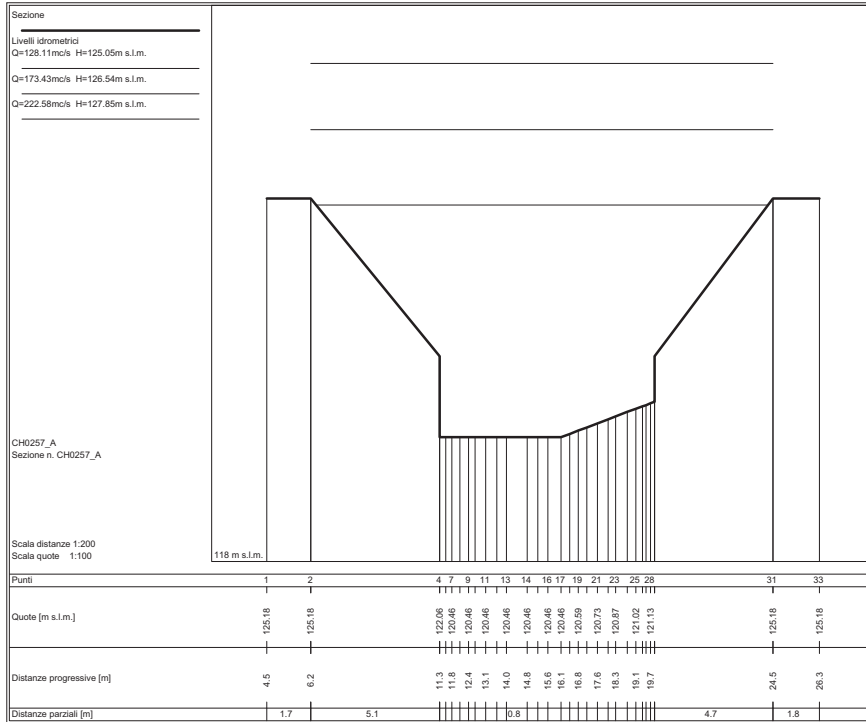


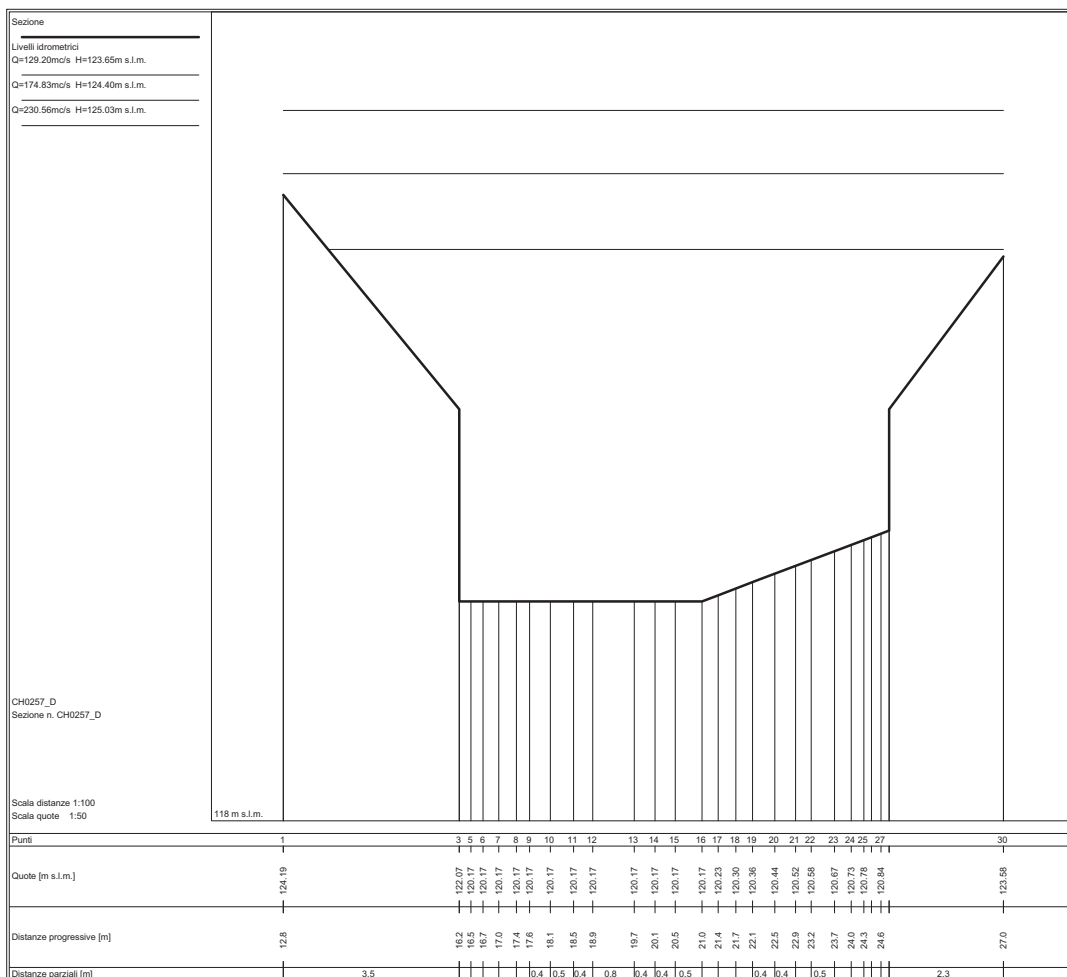
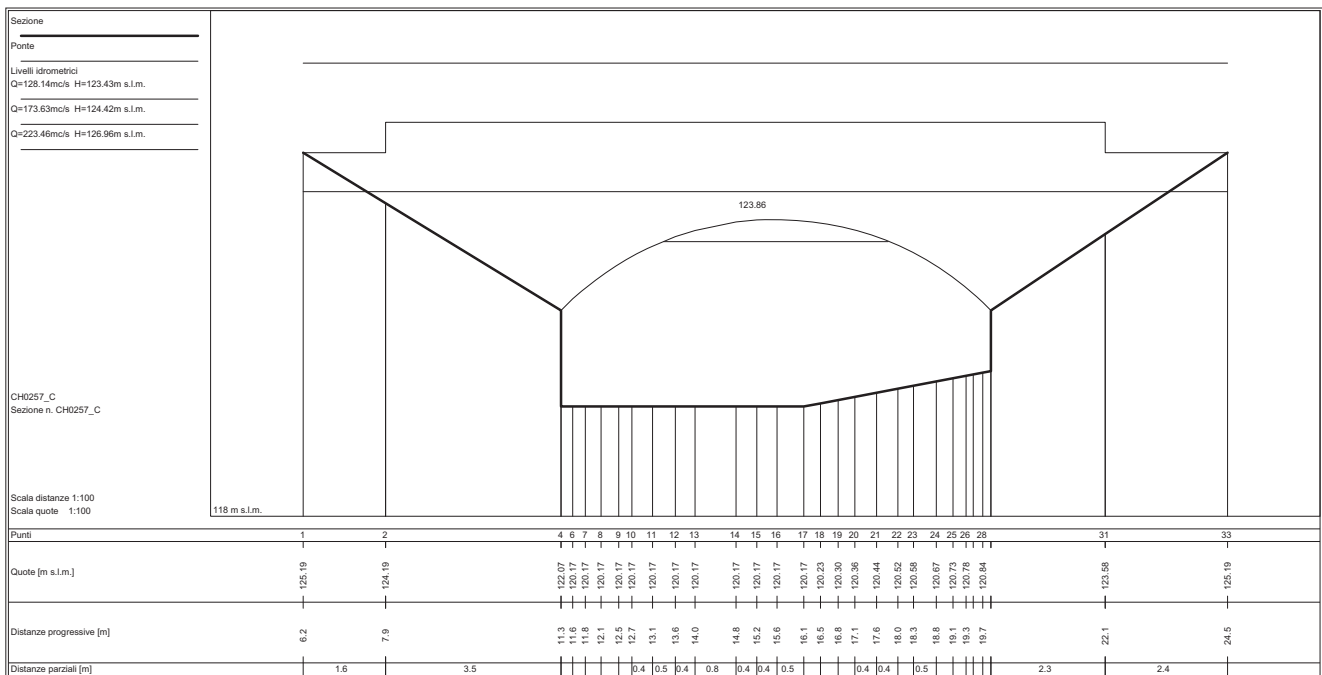


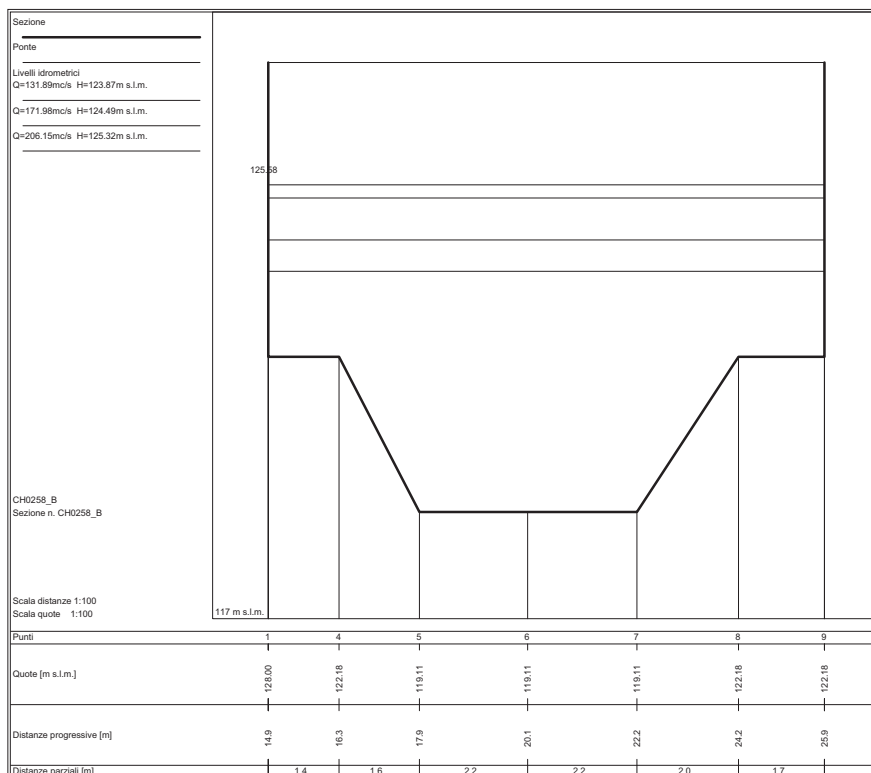
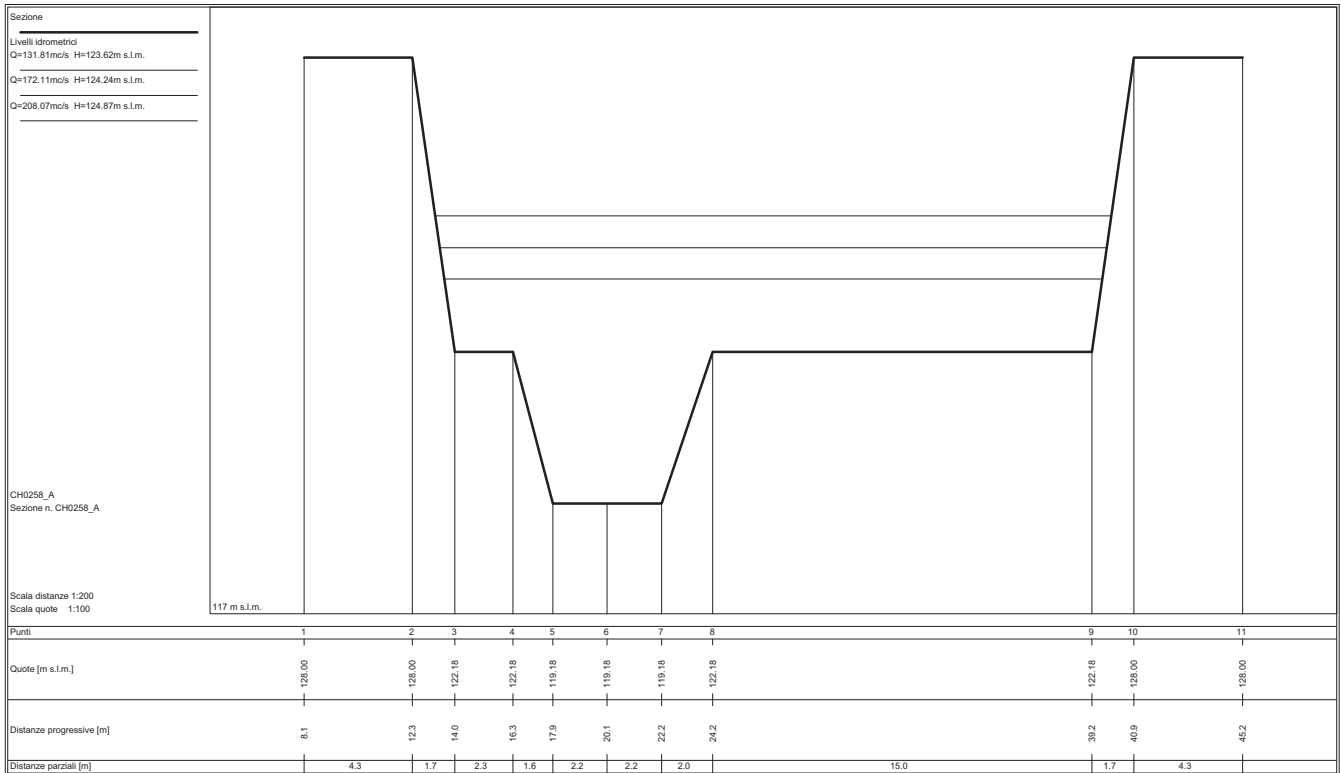


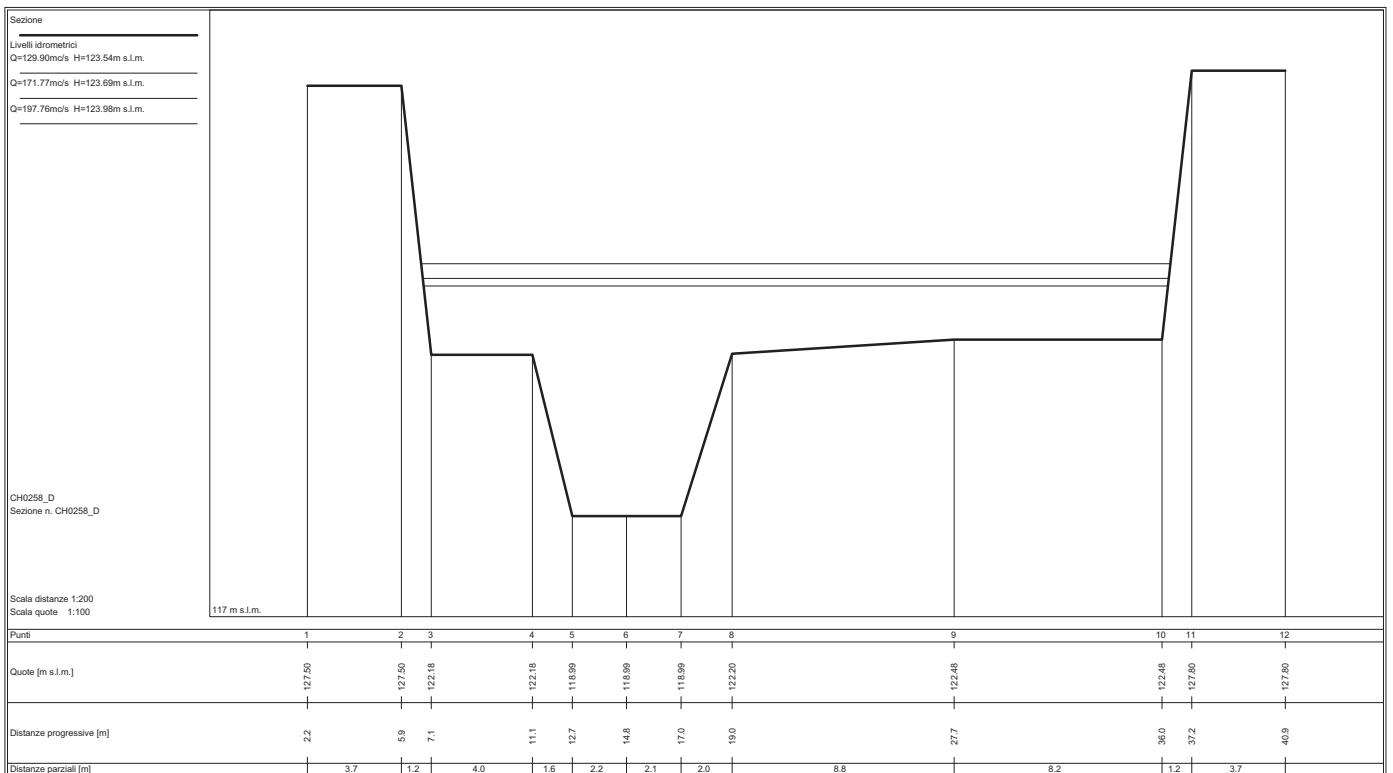
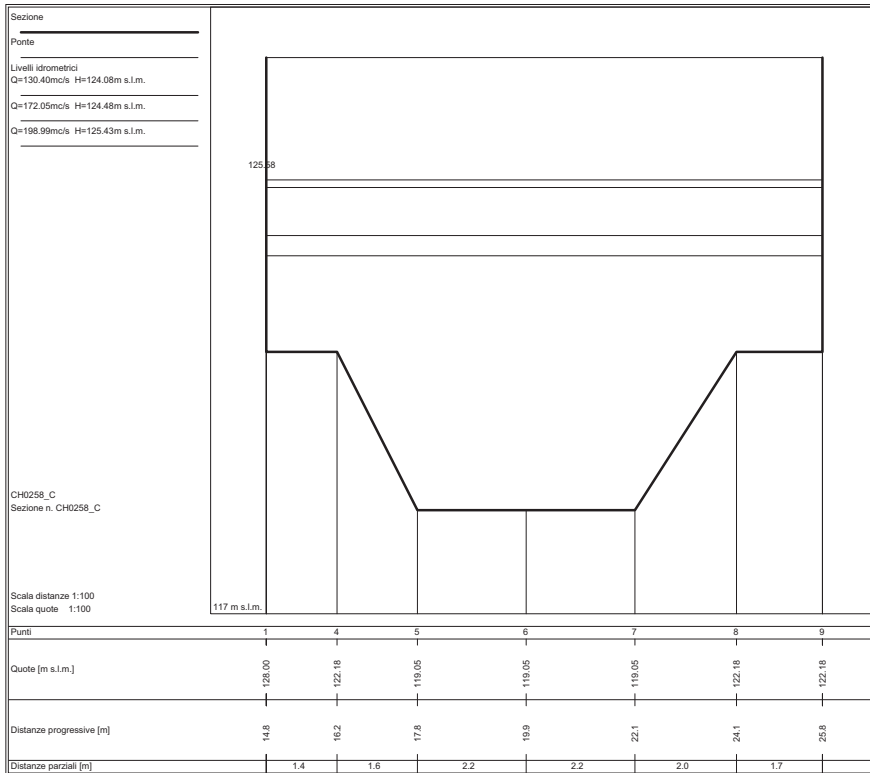


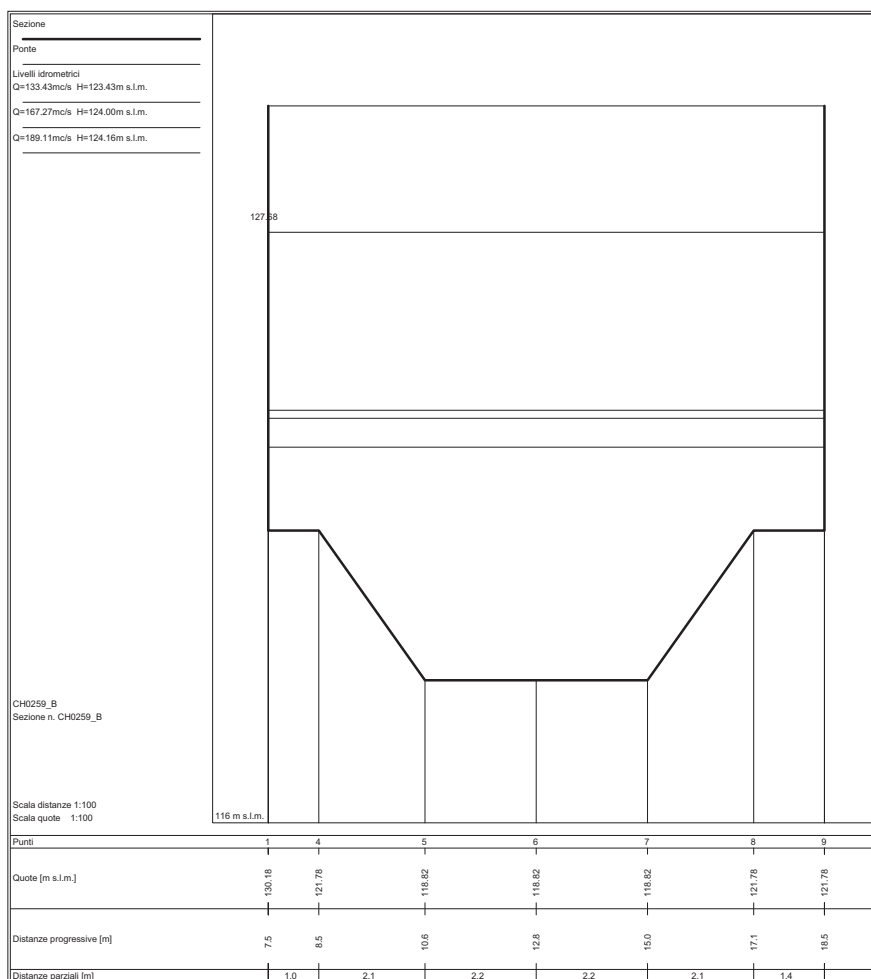
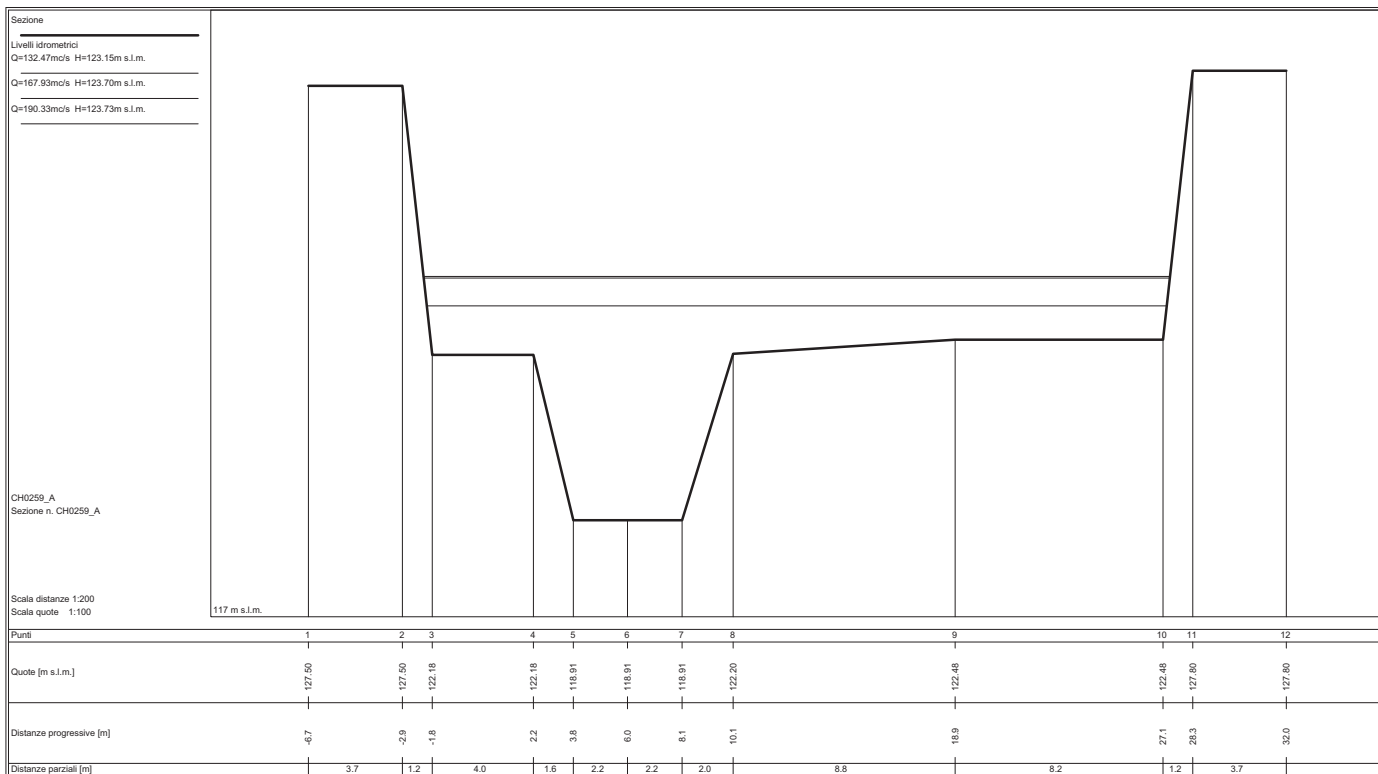


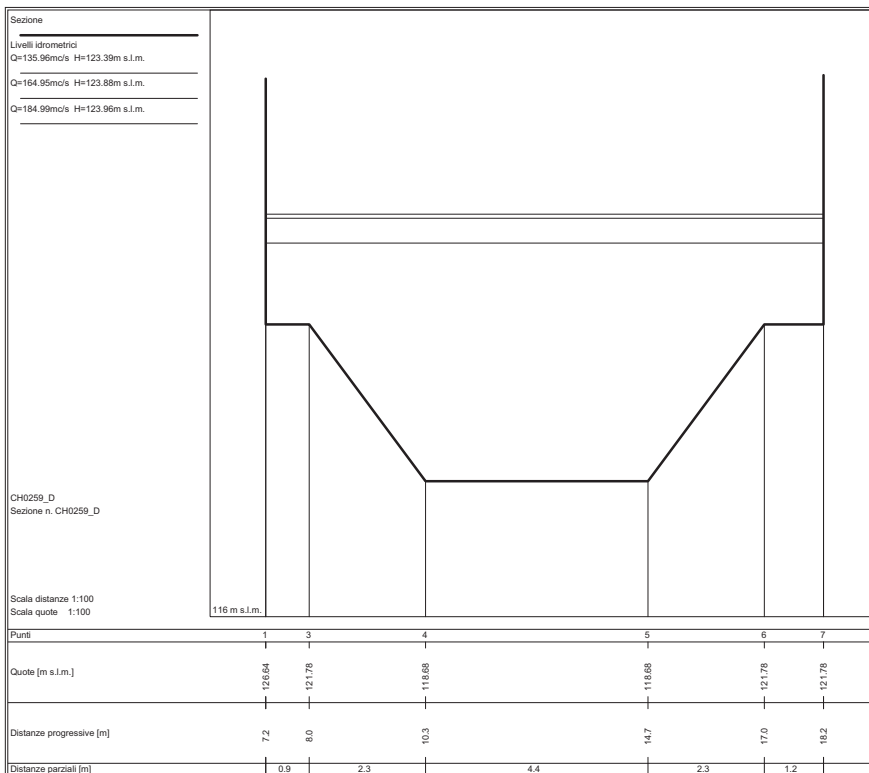
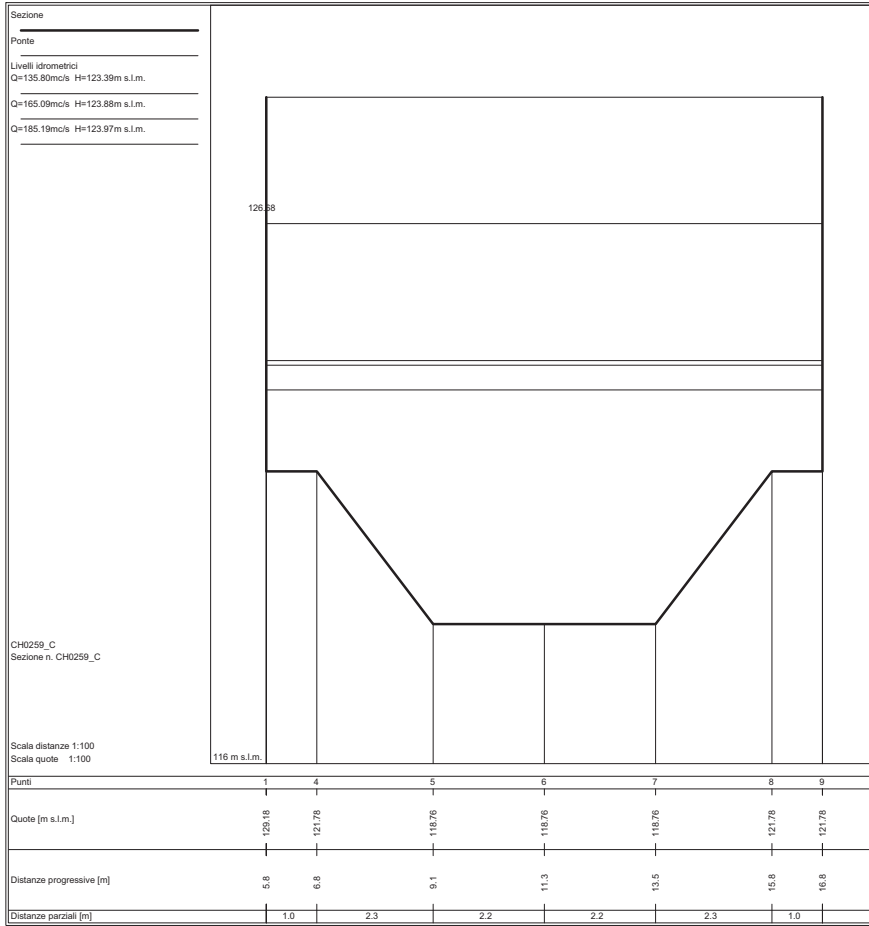


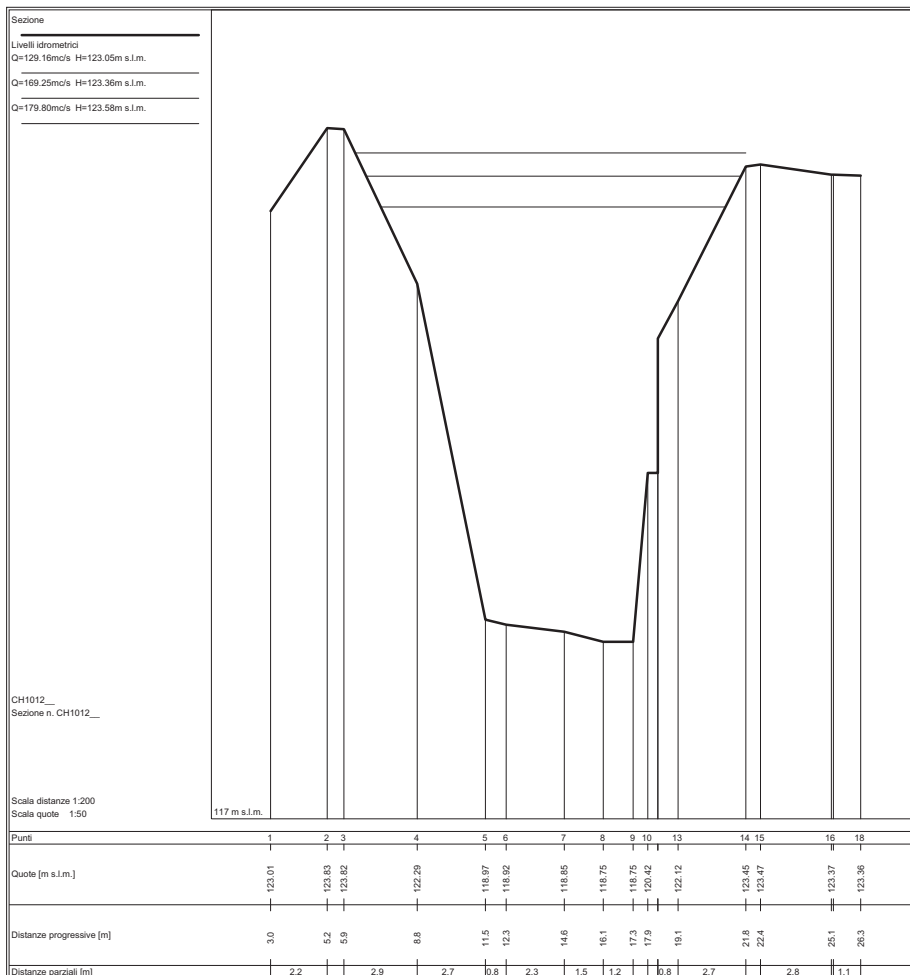
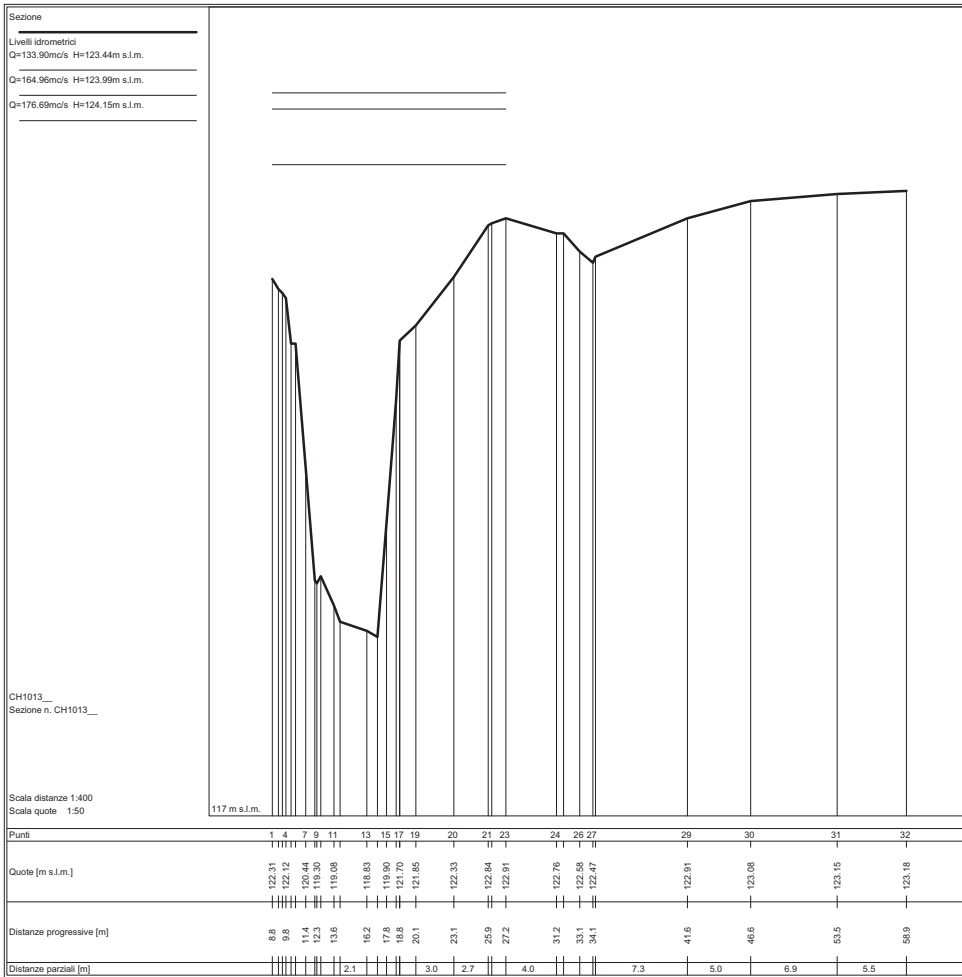


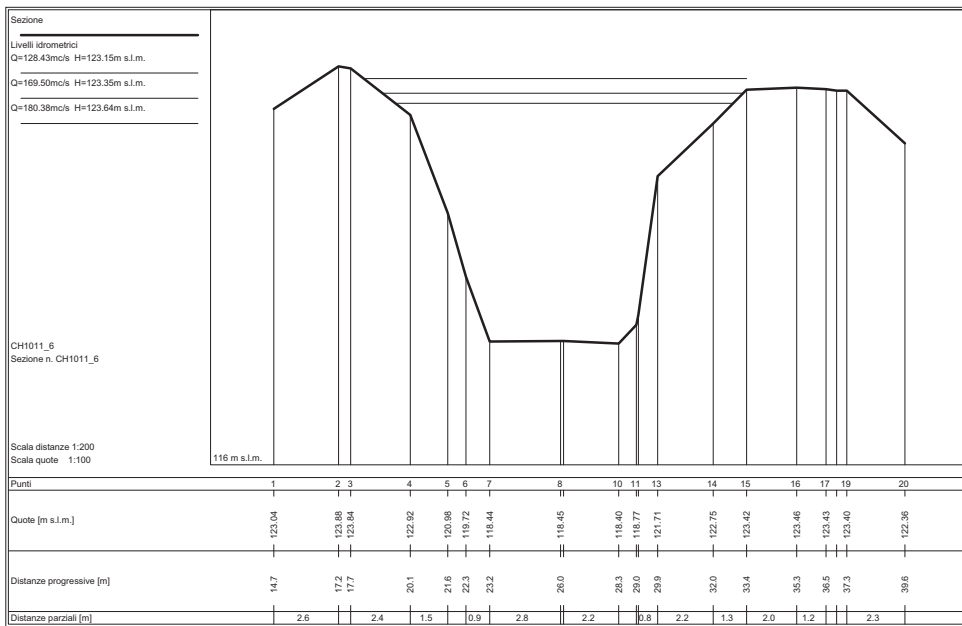
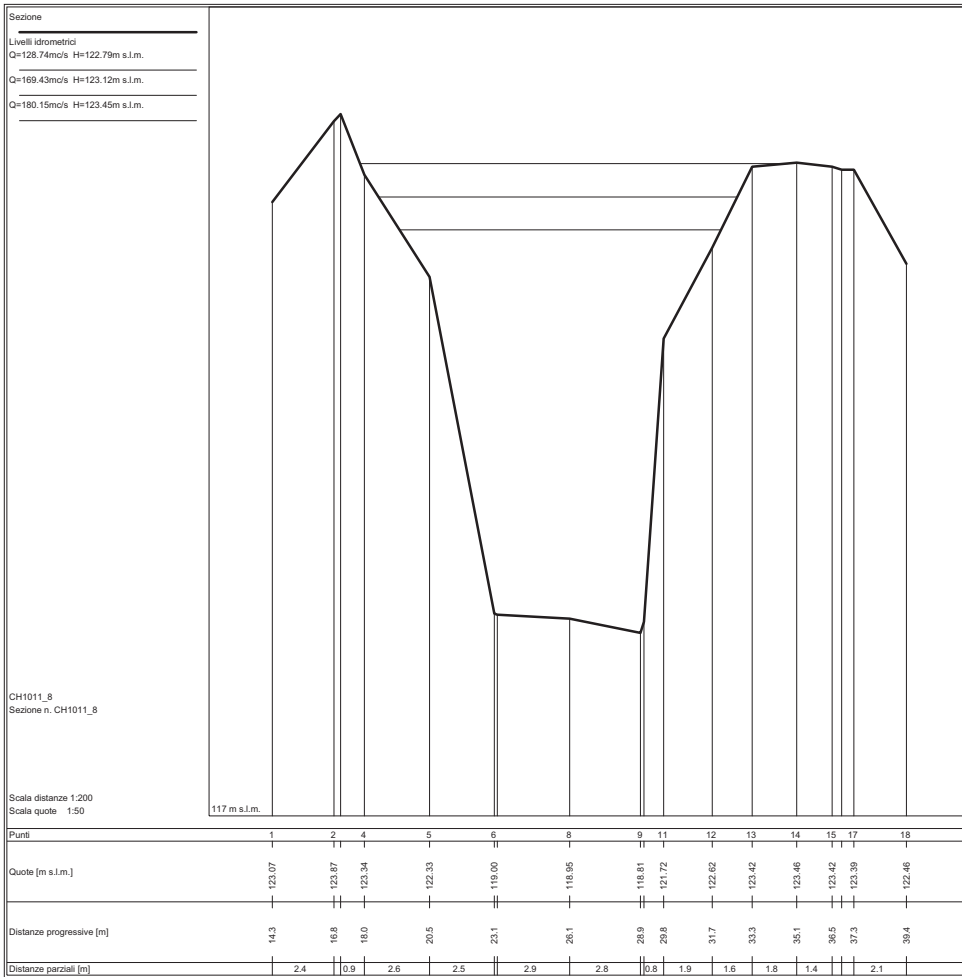


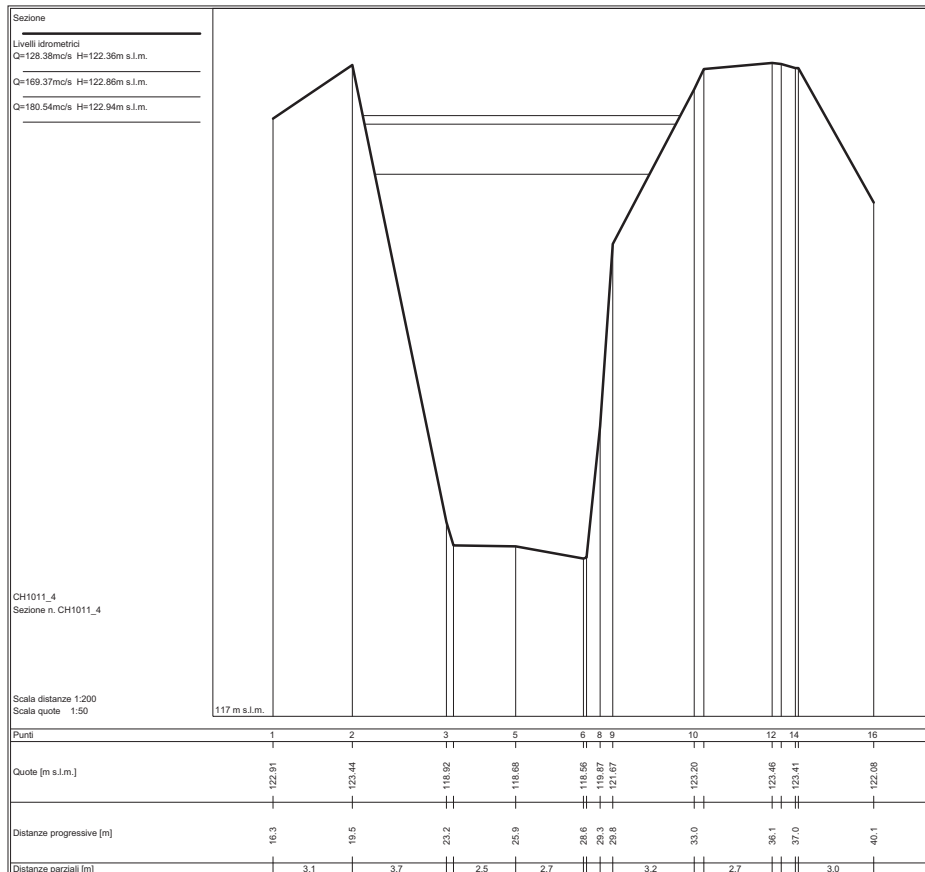
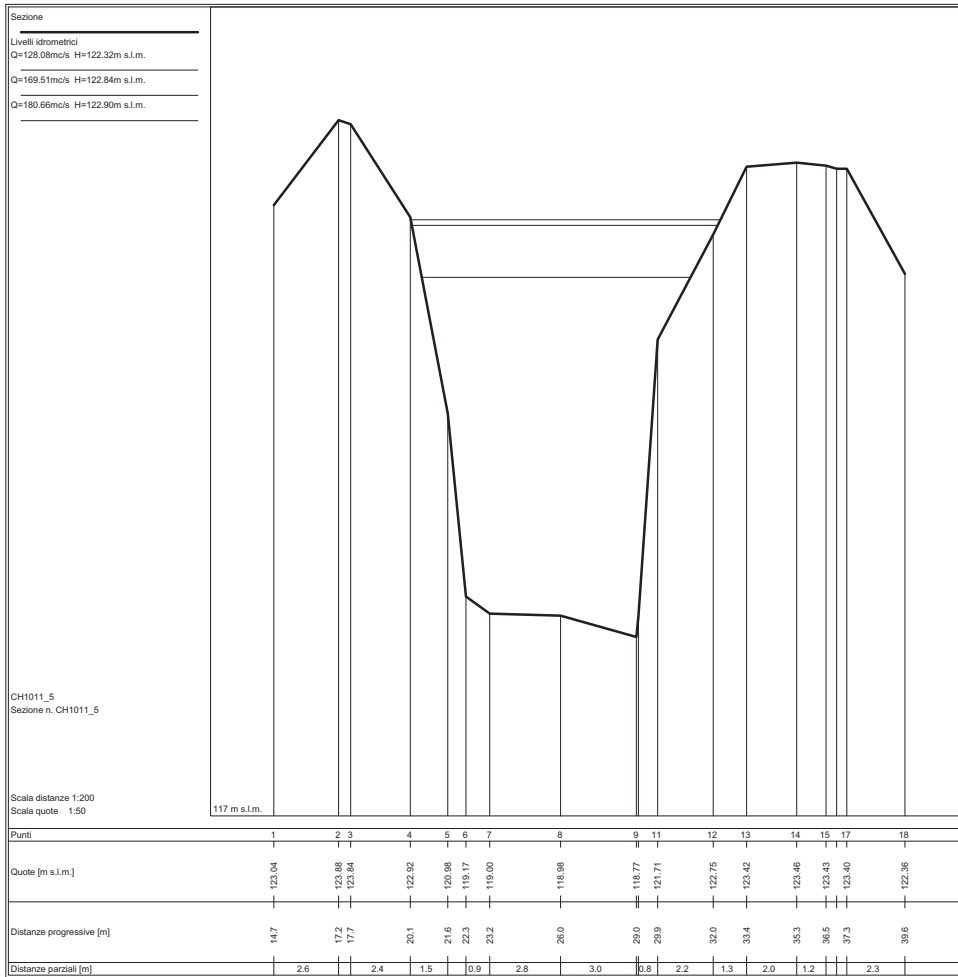


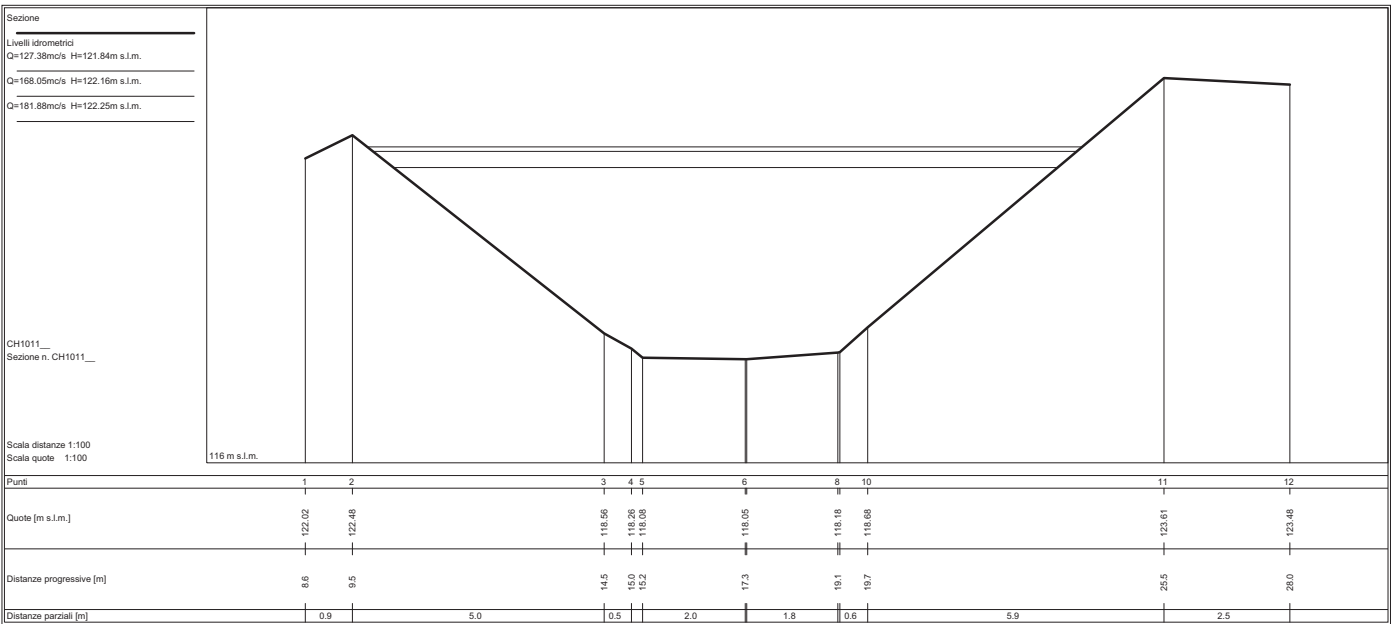
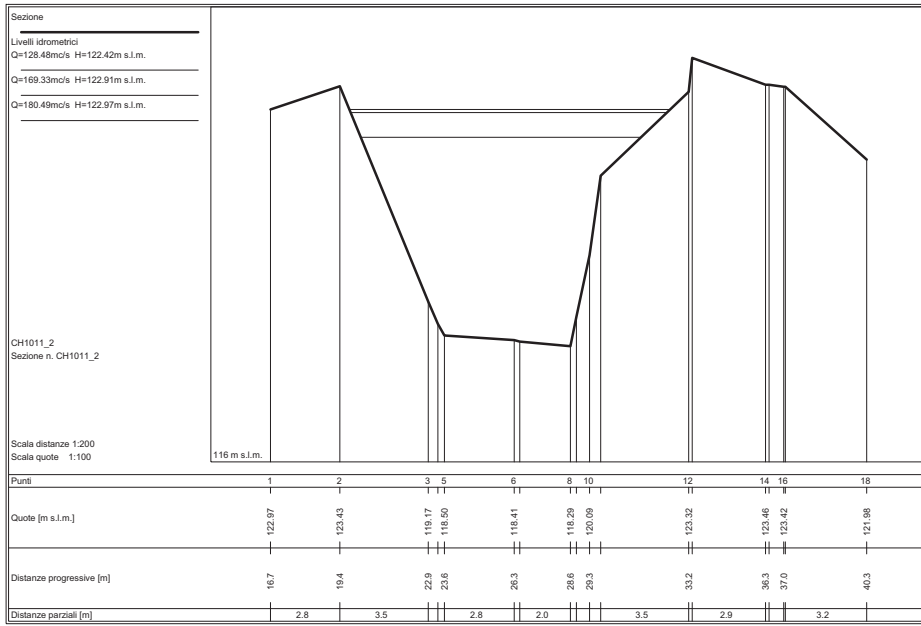


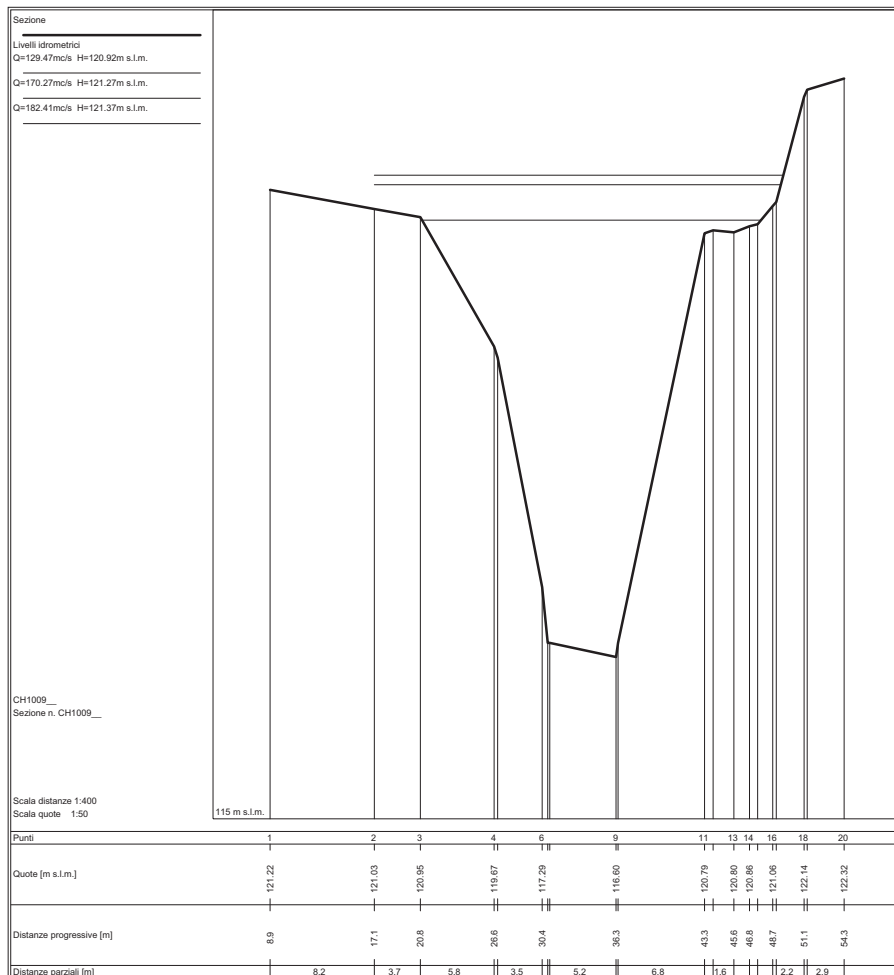
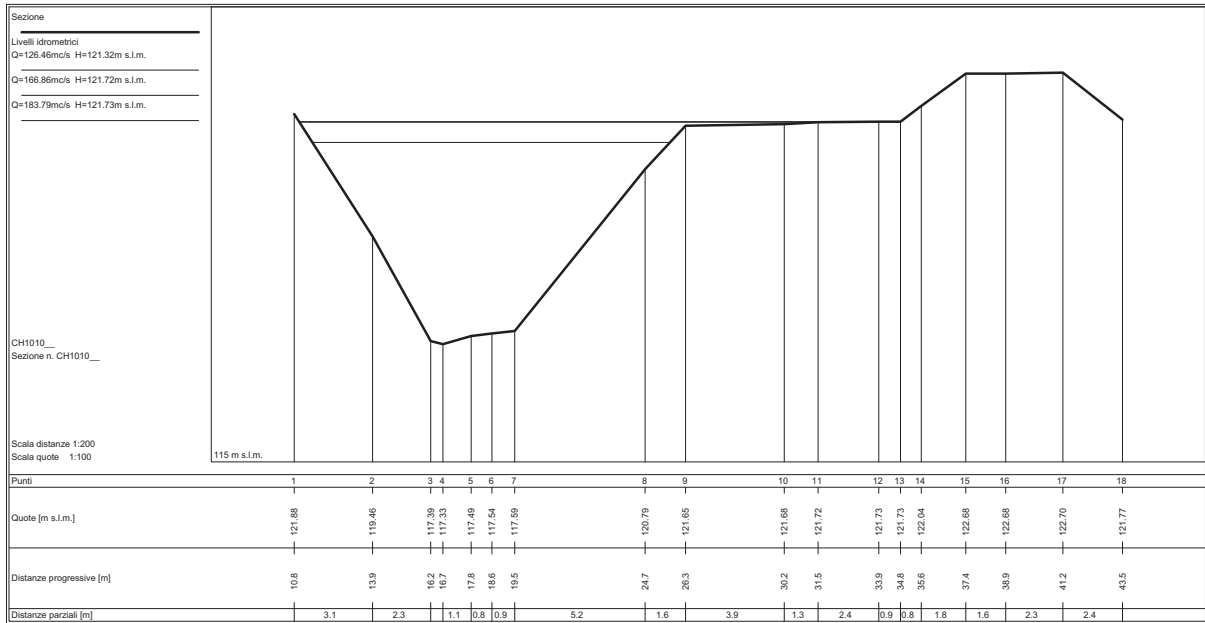


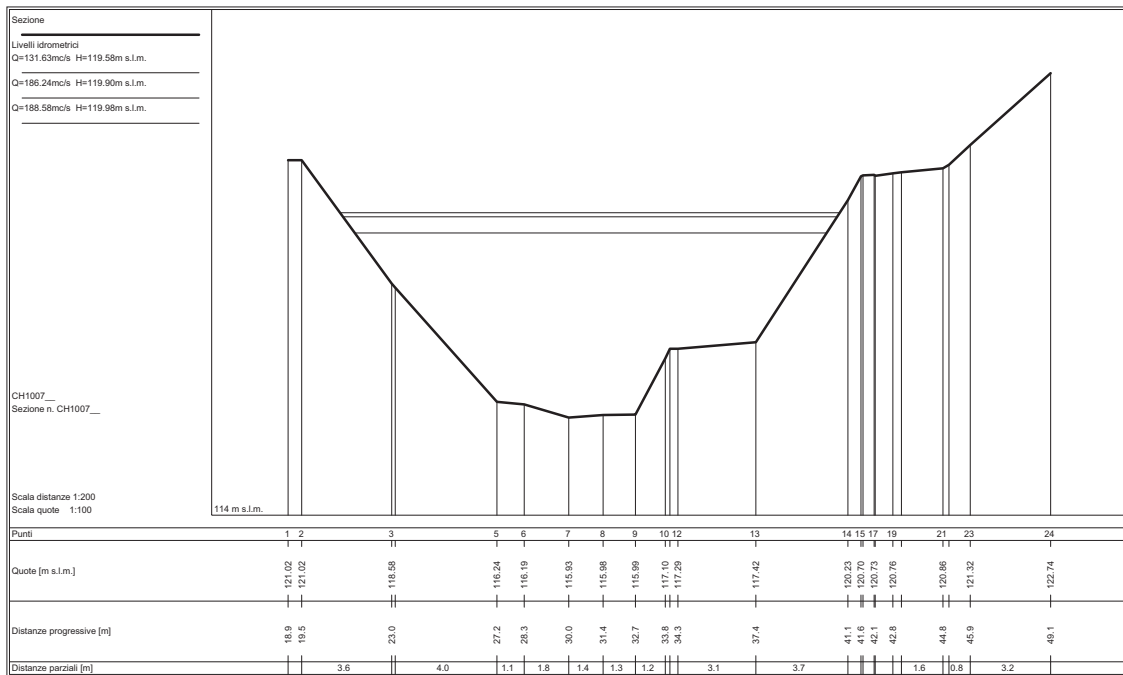
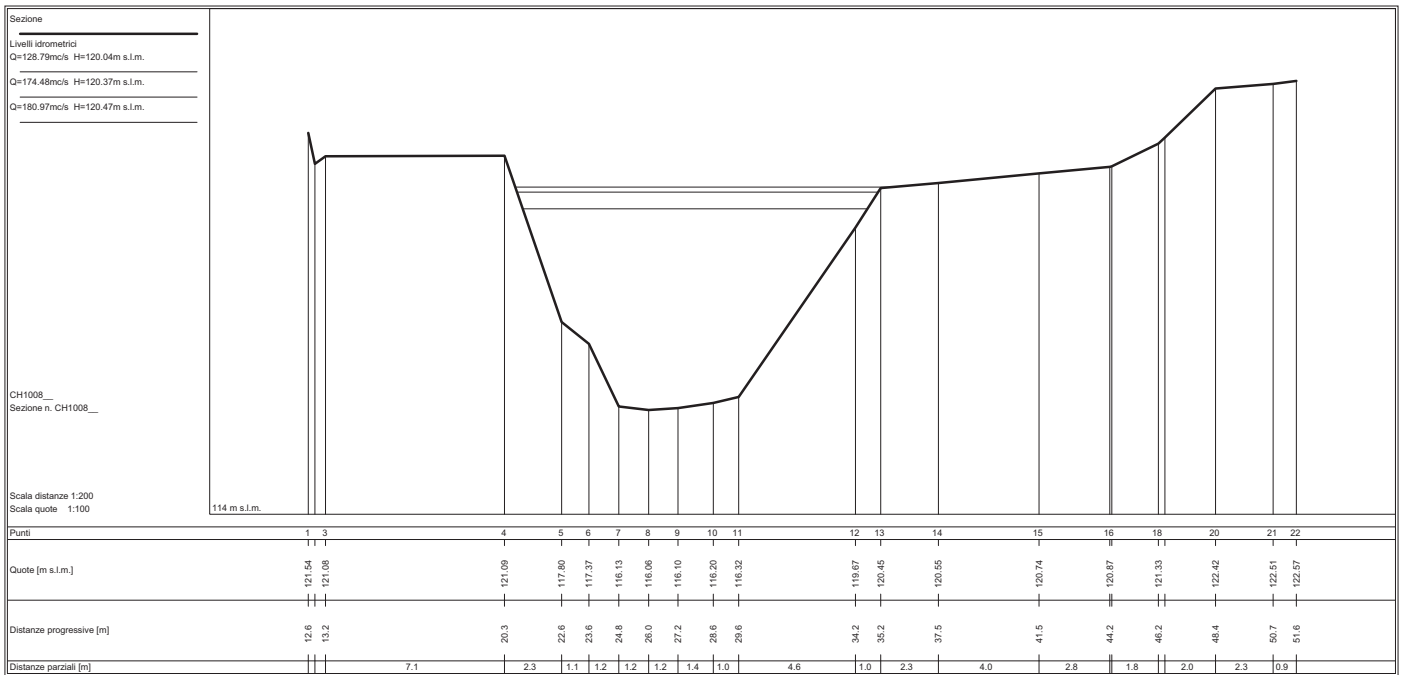


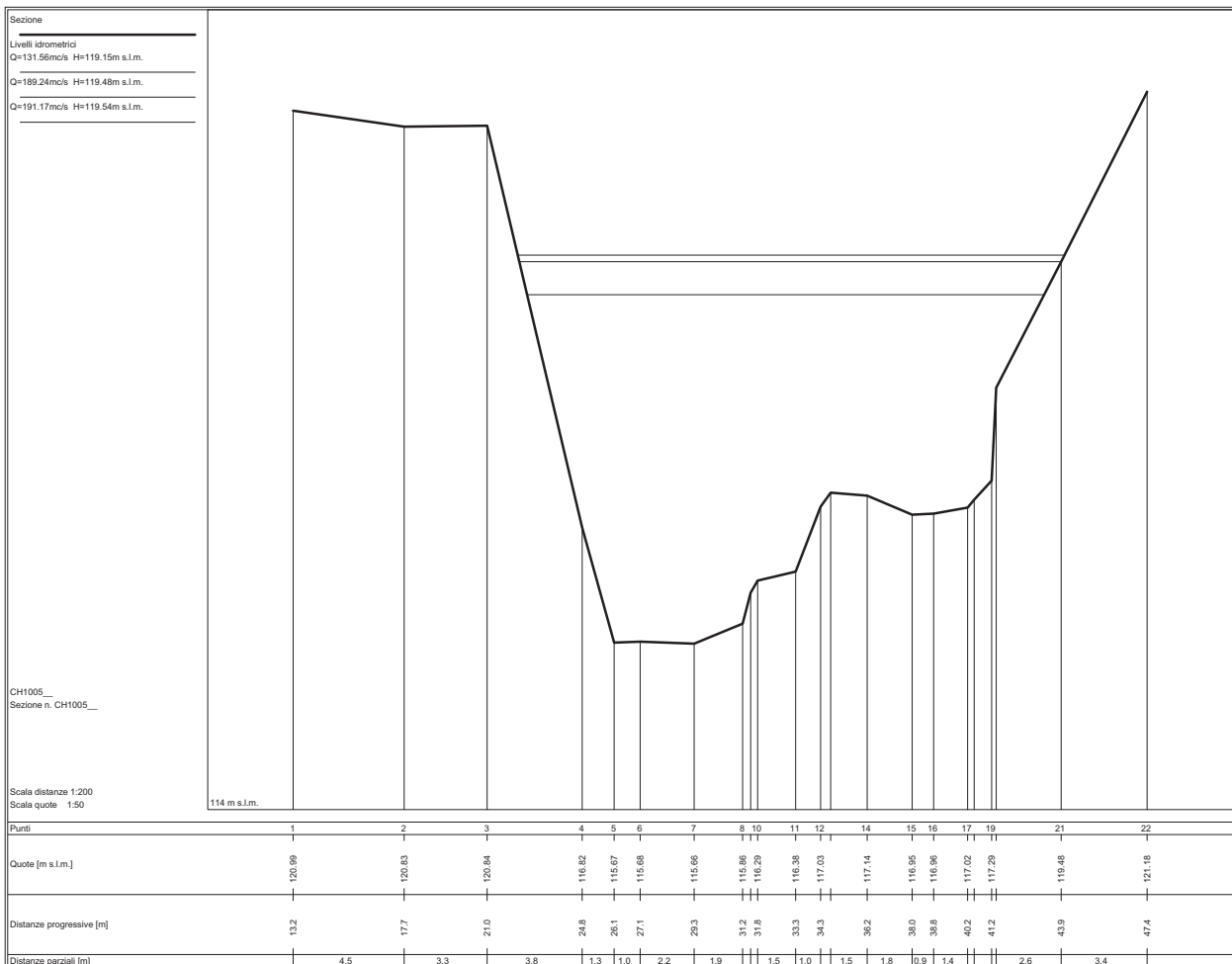
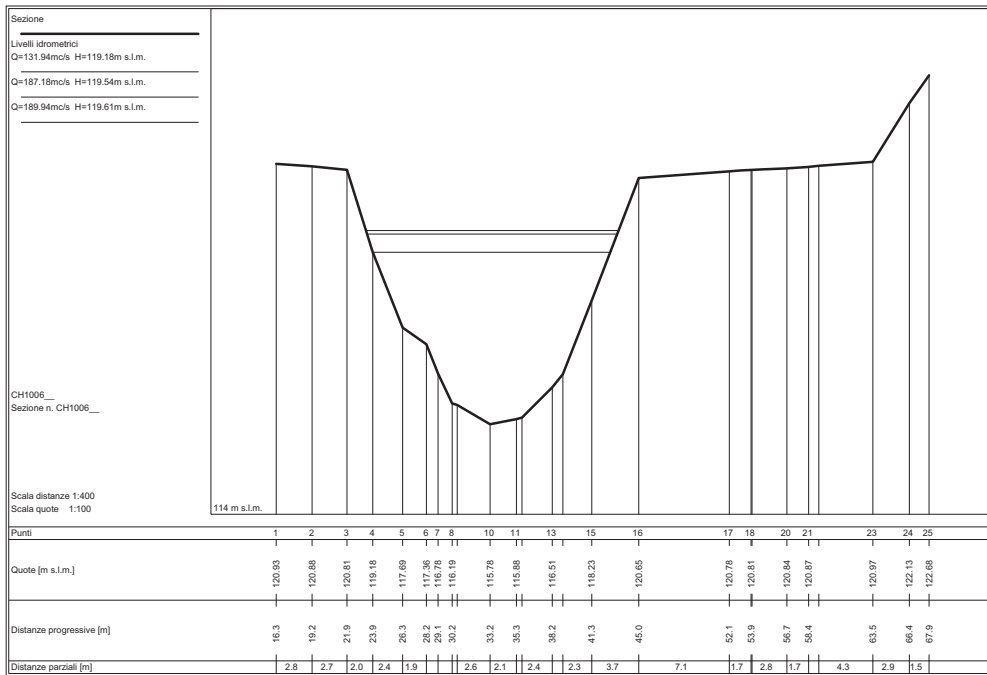


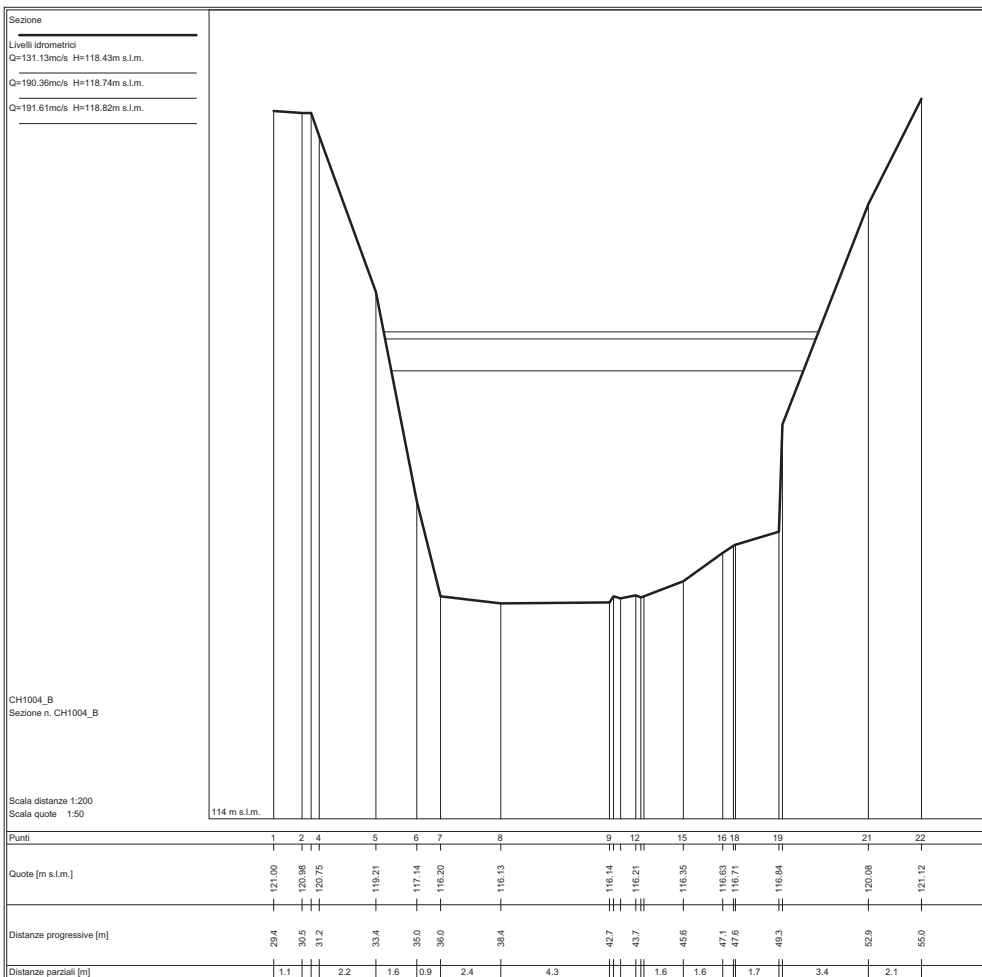
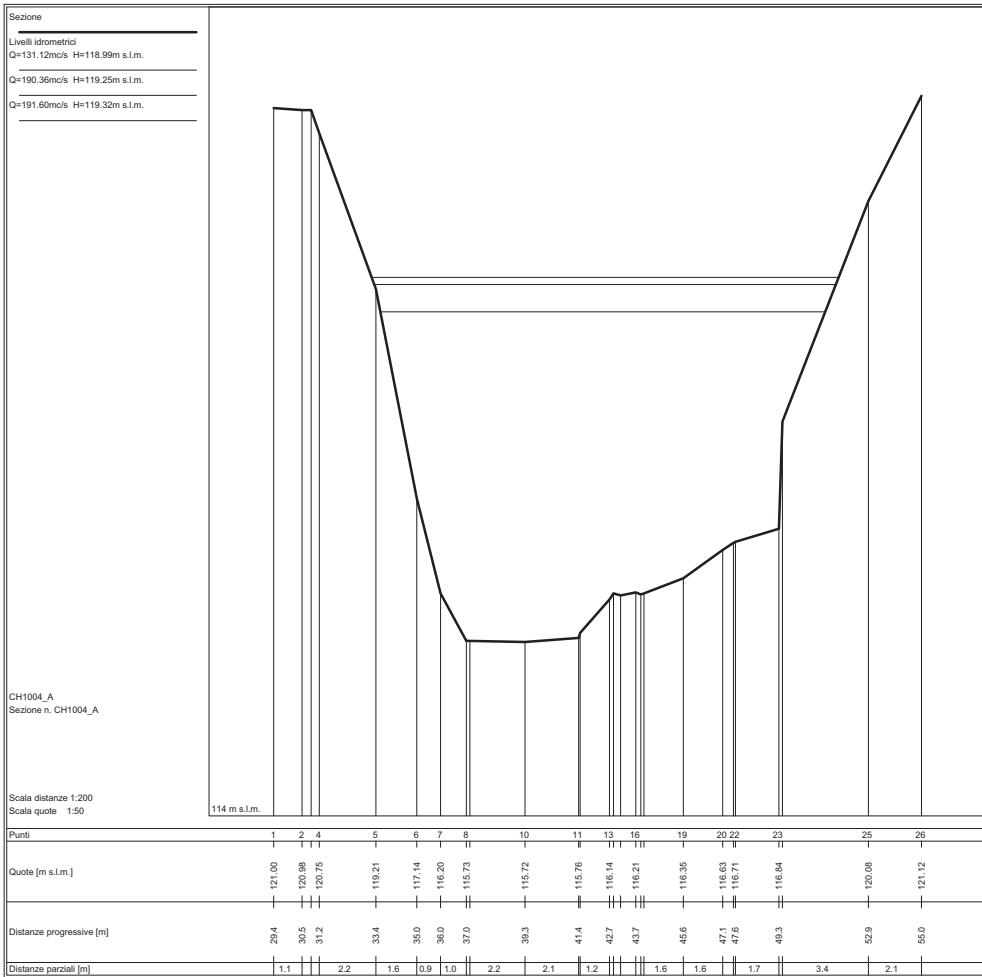


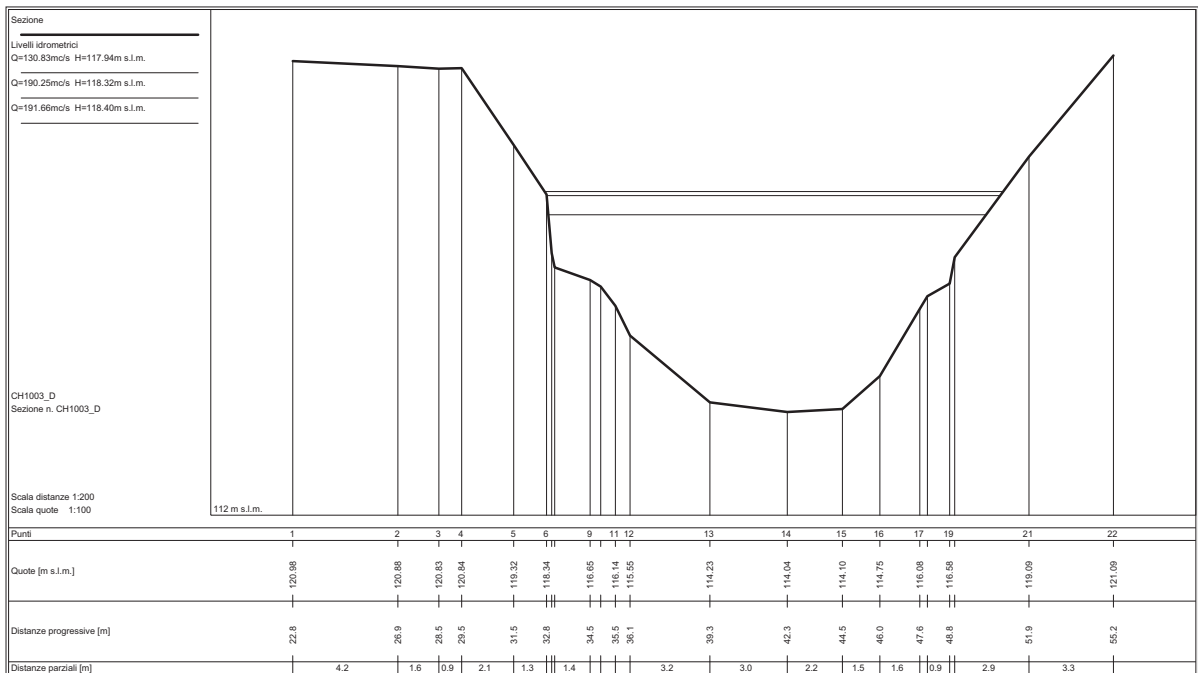
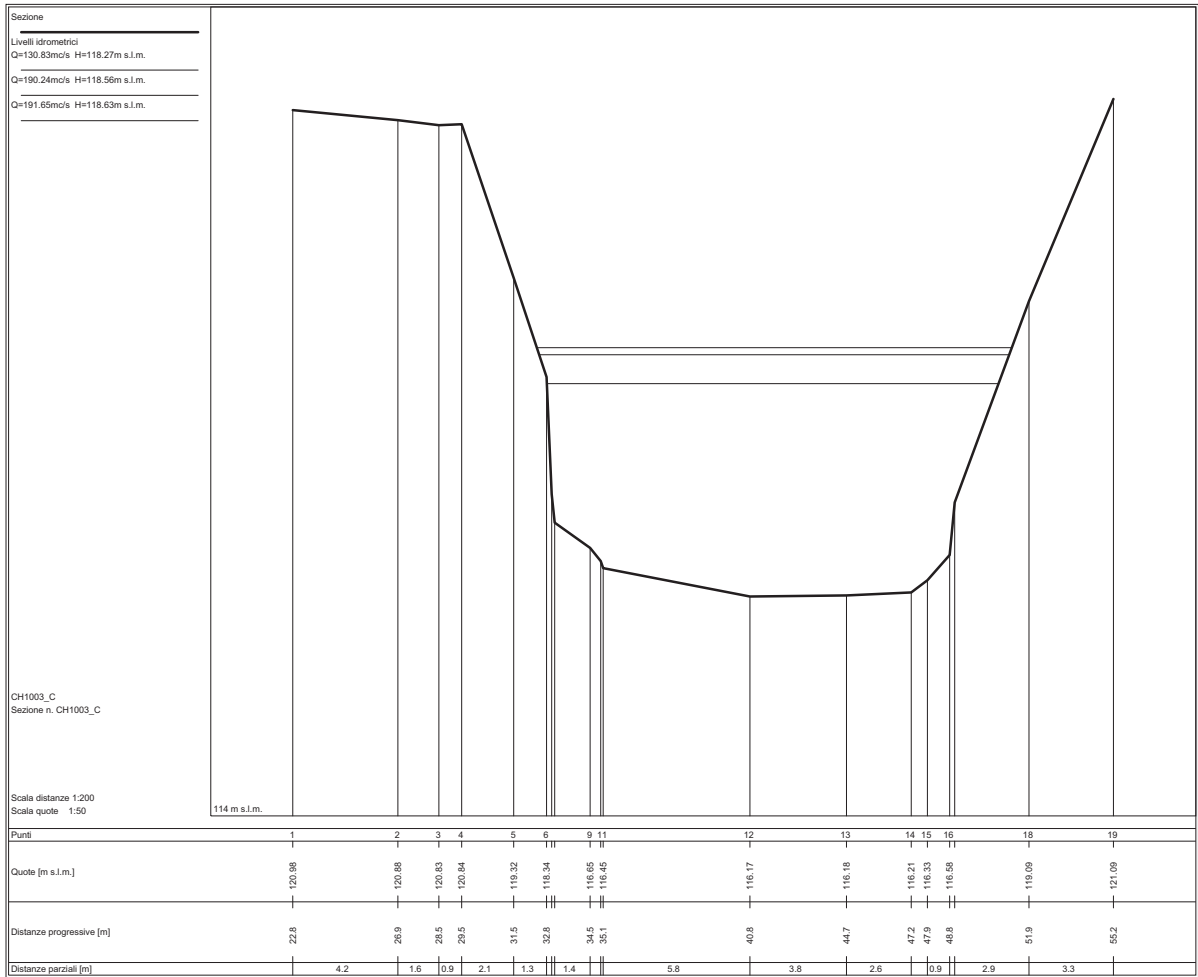


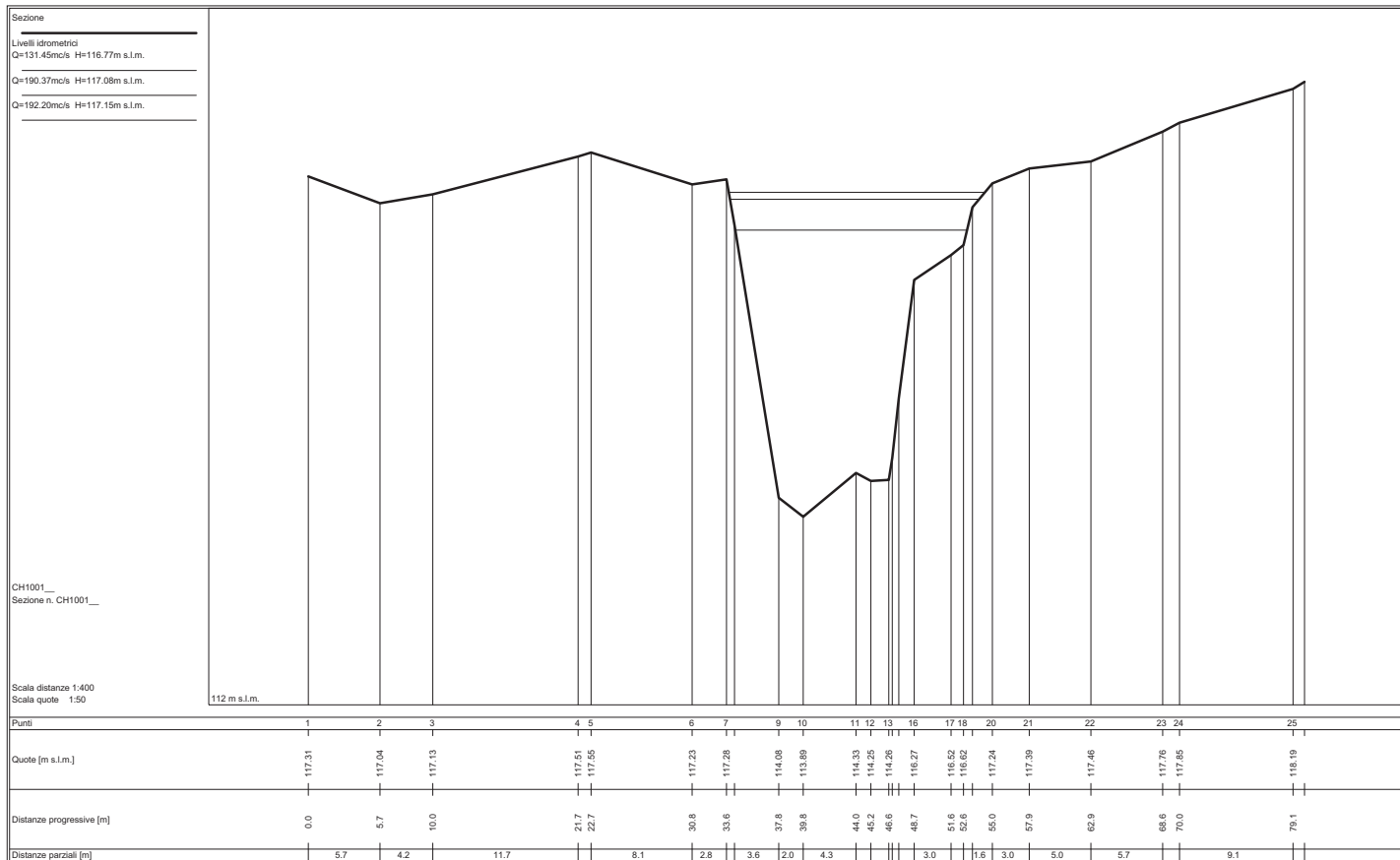
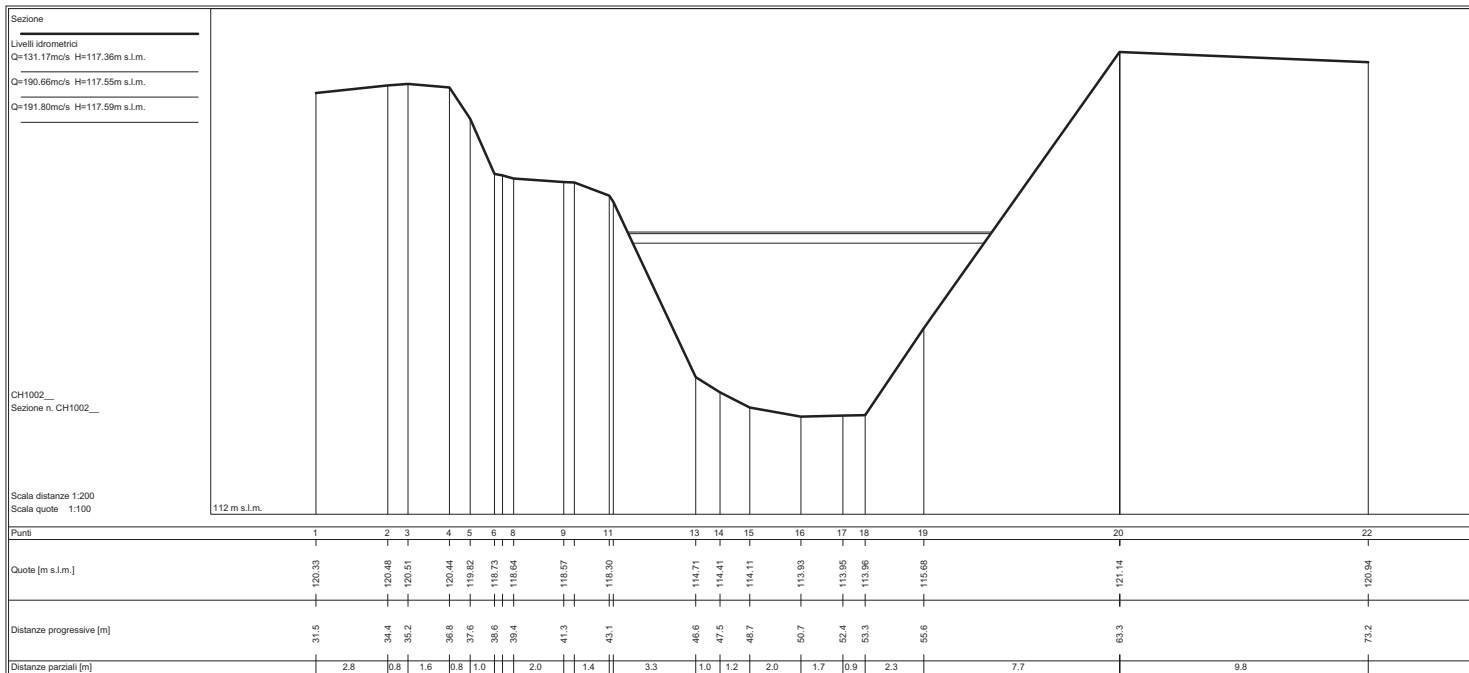






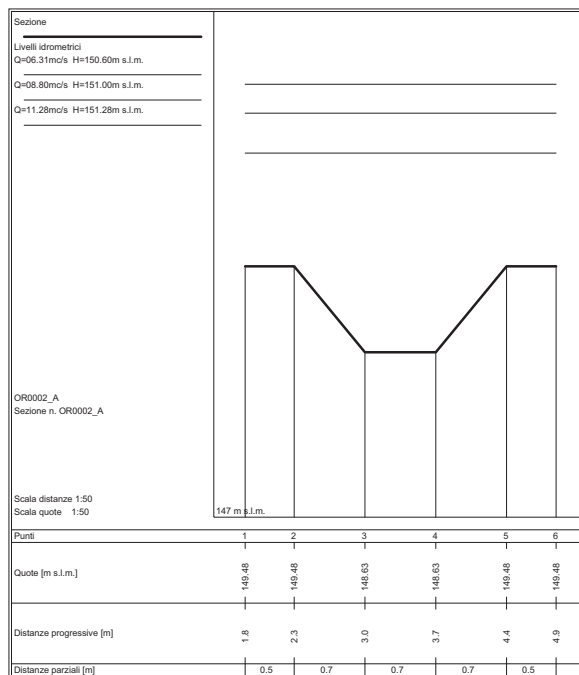
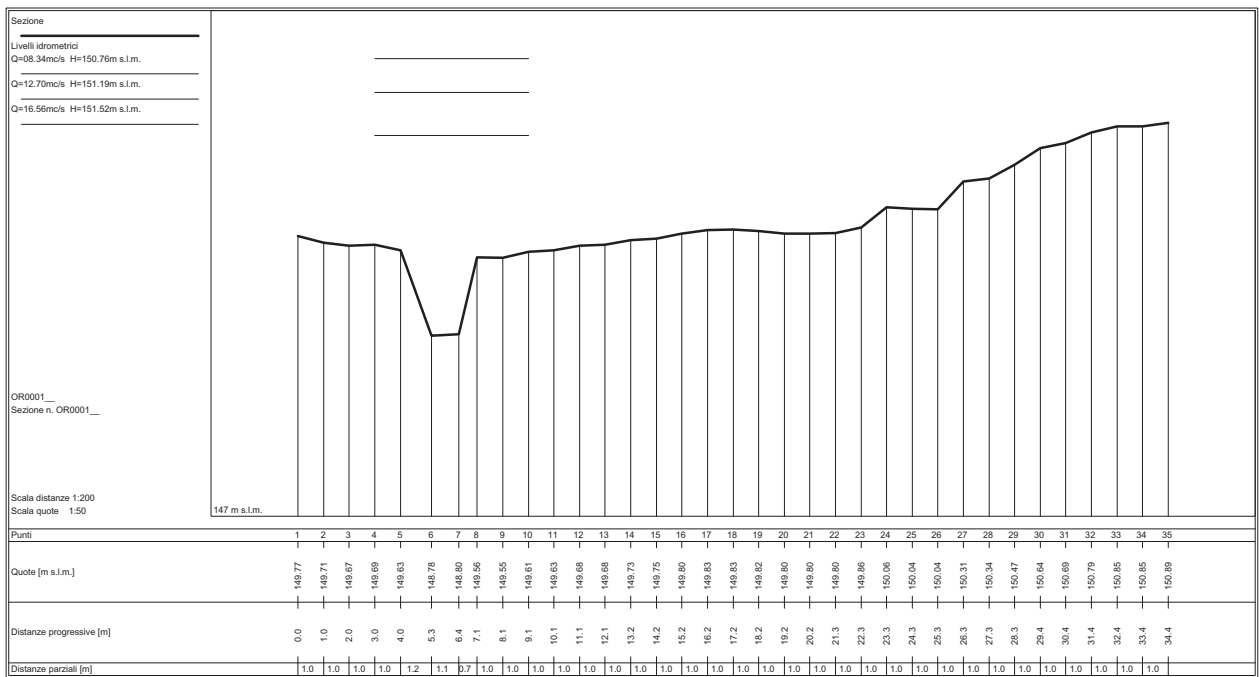


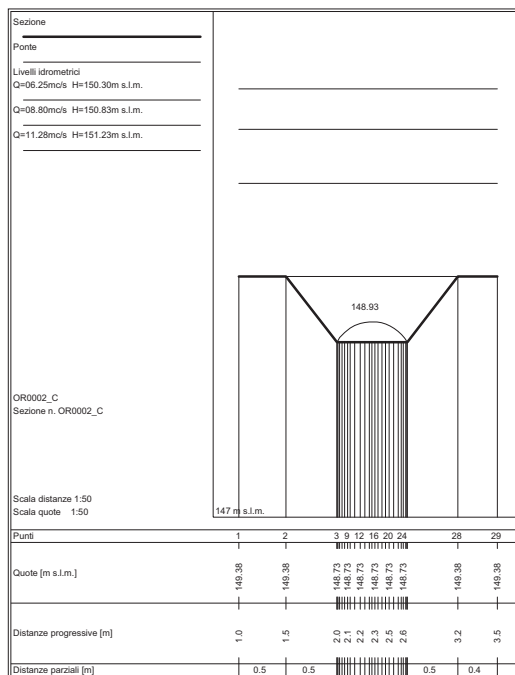
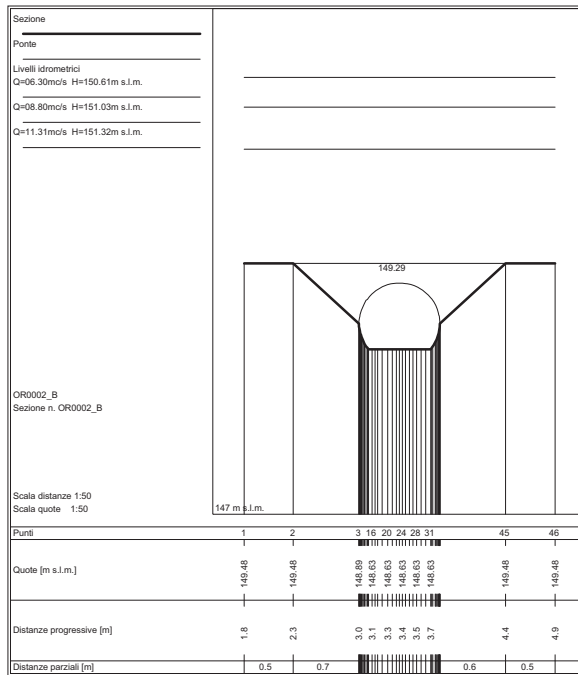


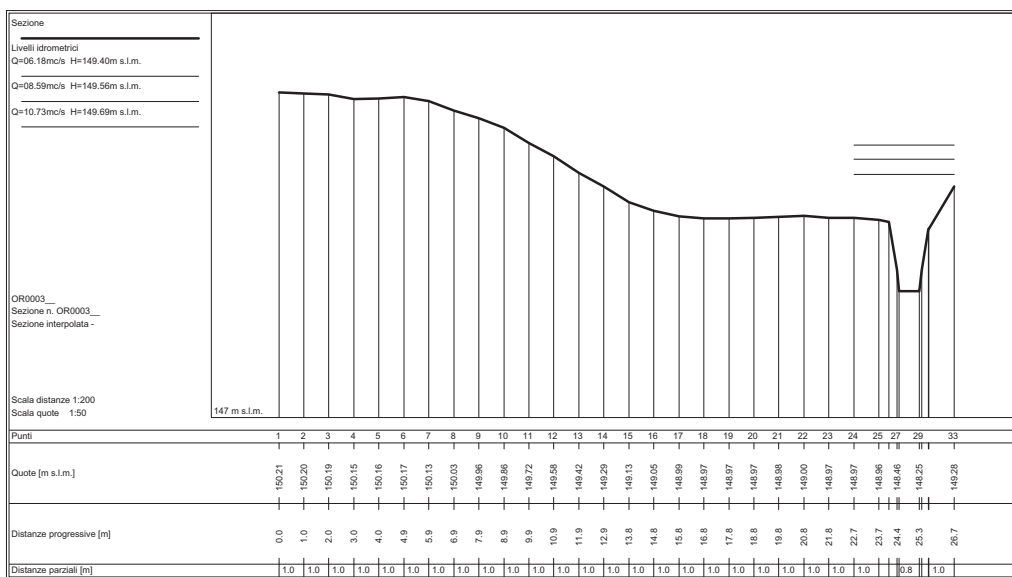
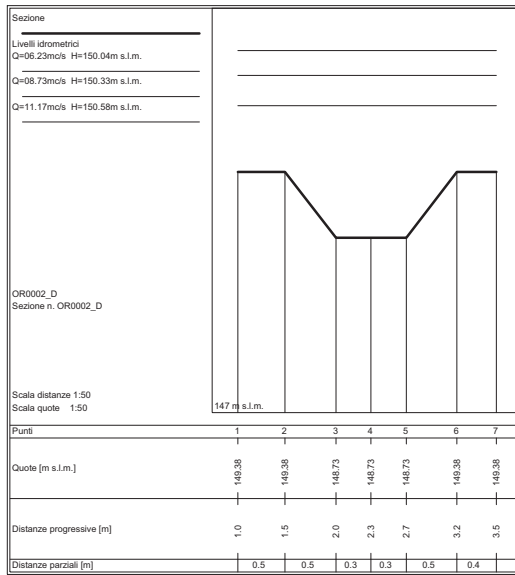


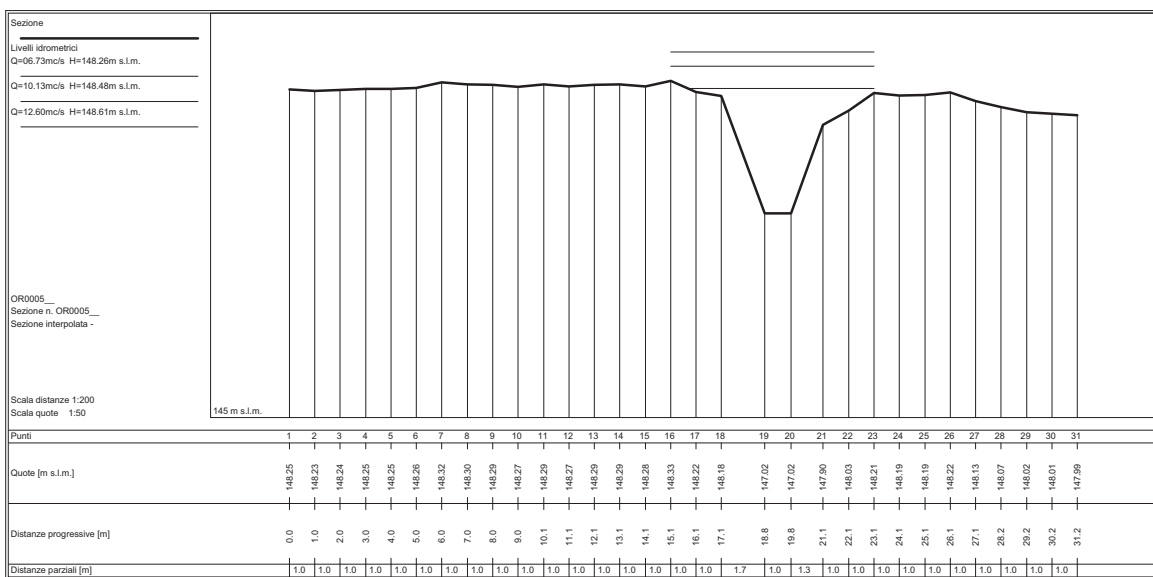
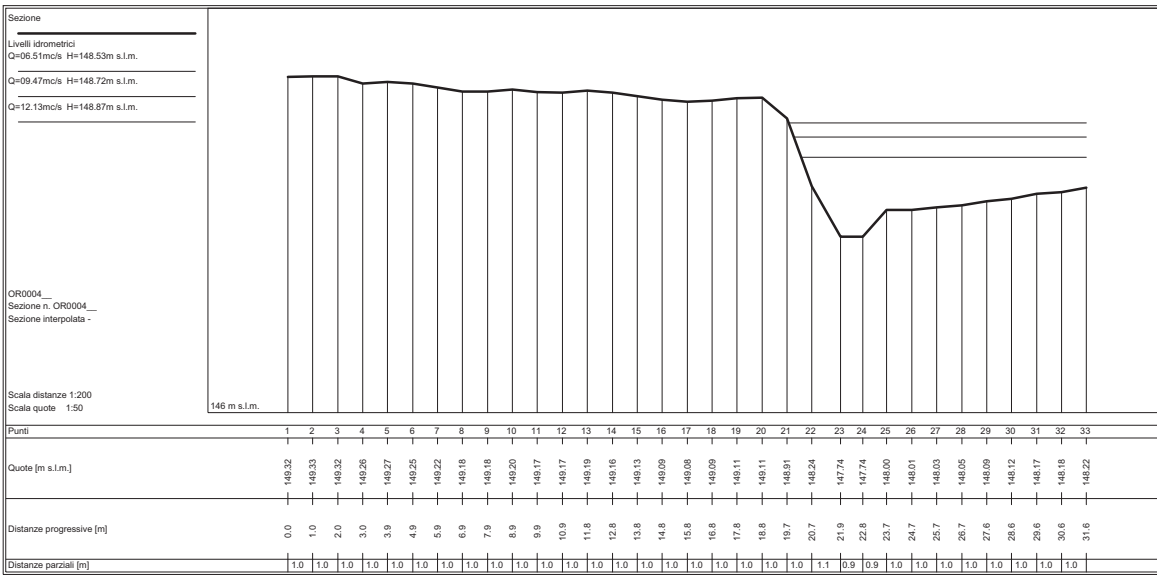
STATO ATTUALE

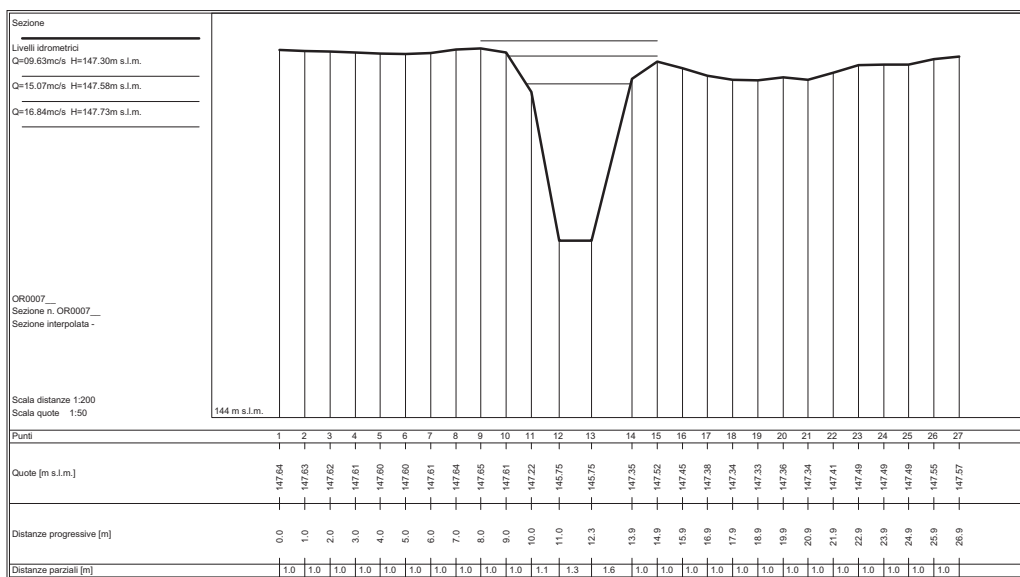
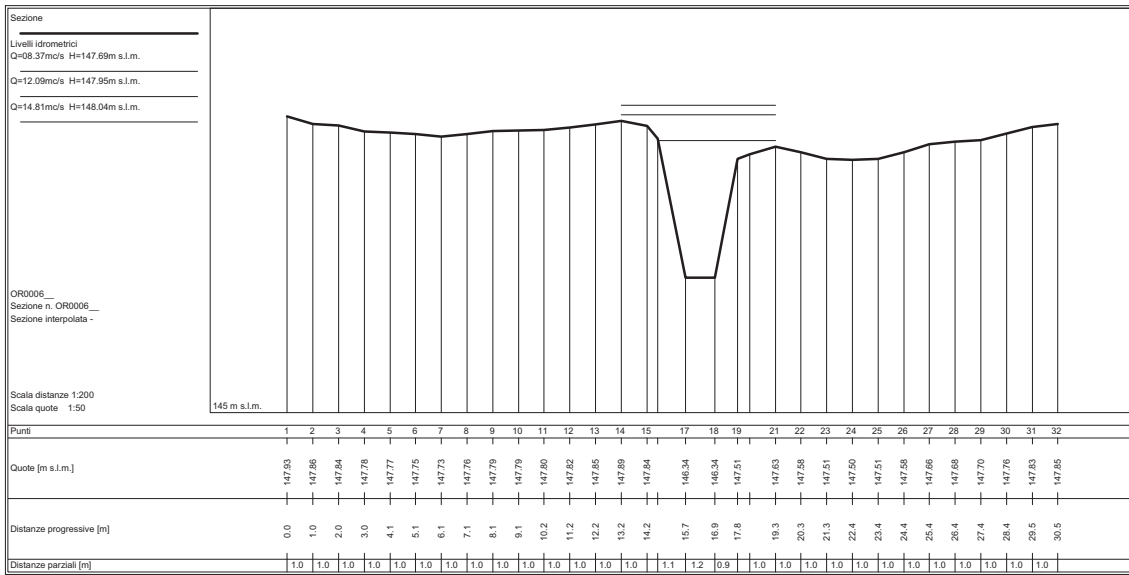
Sezioni fluviali 05 - RICCHI – Orecchie

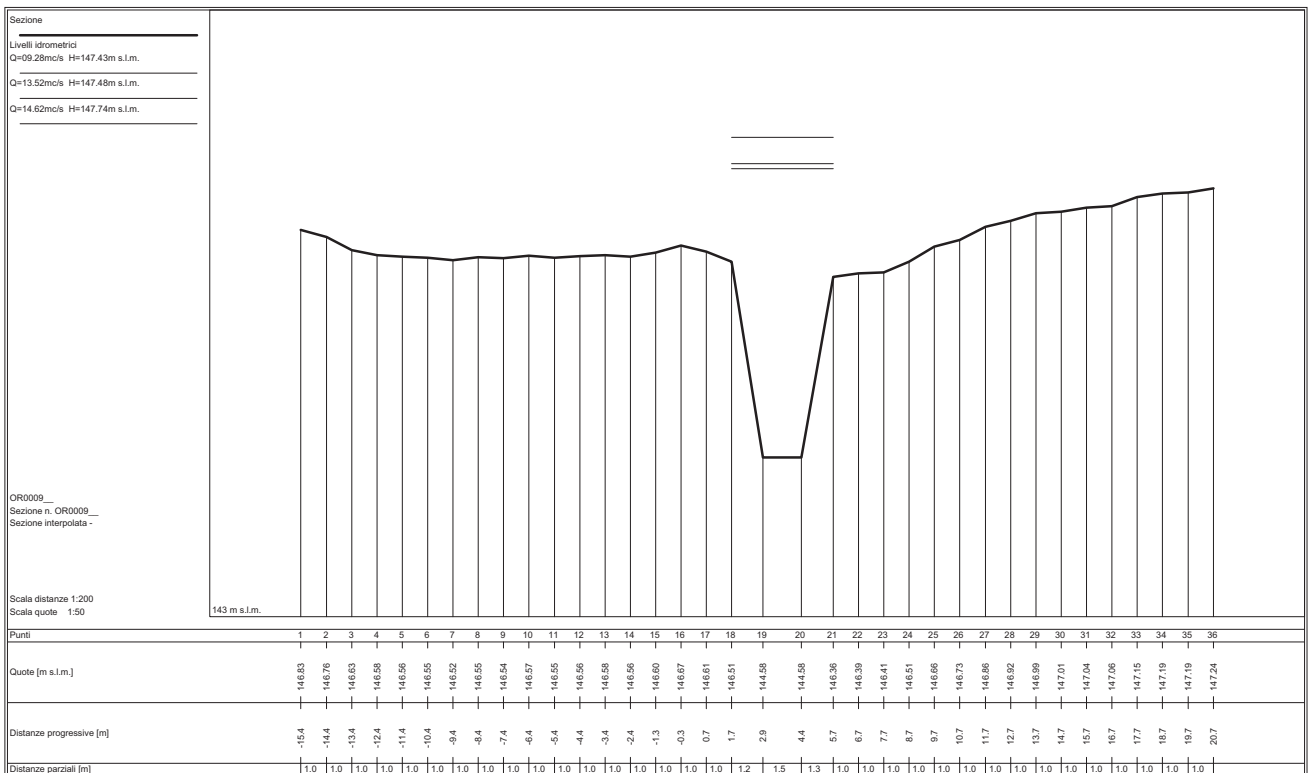
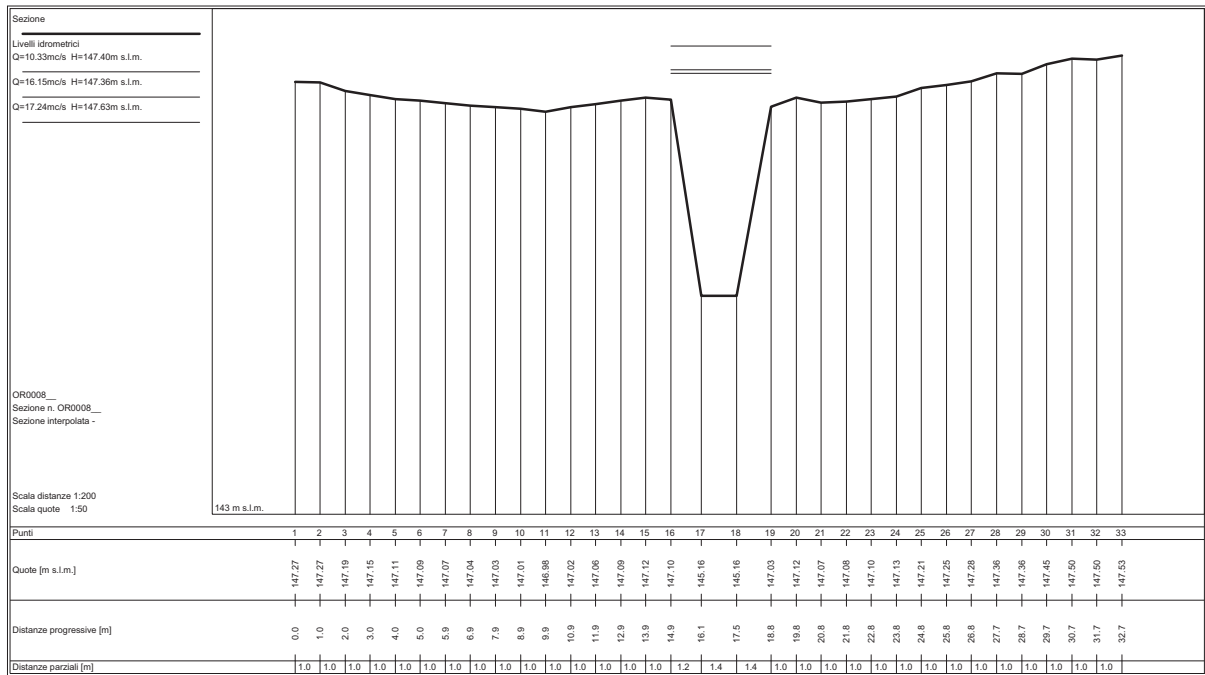


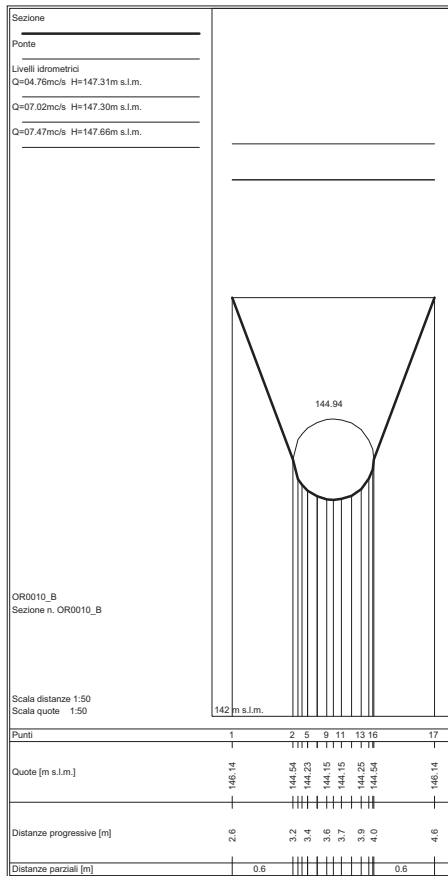
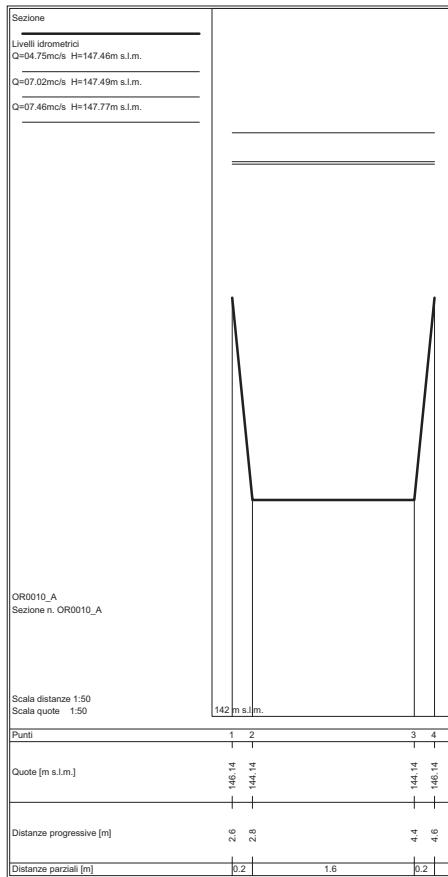


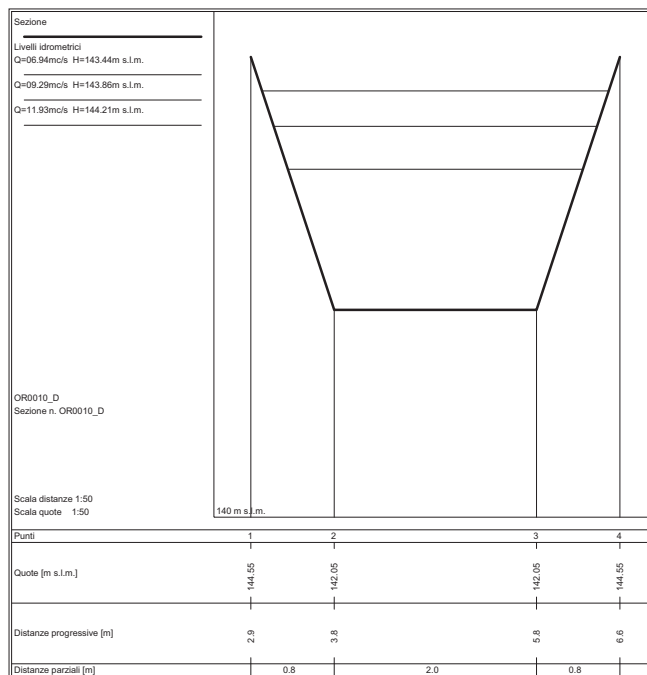
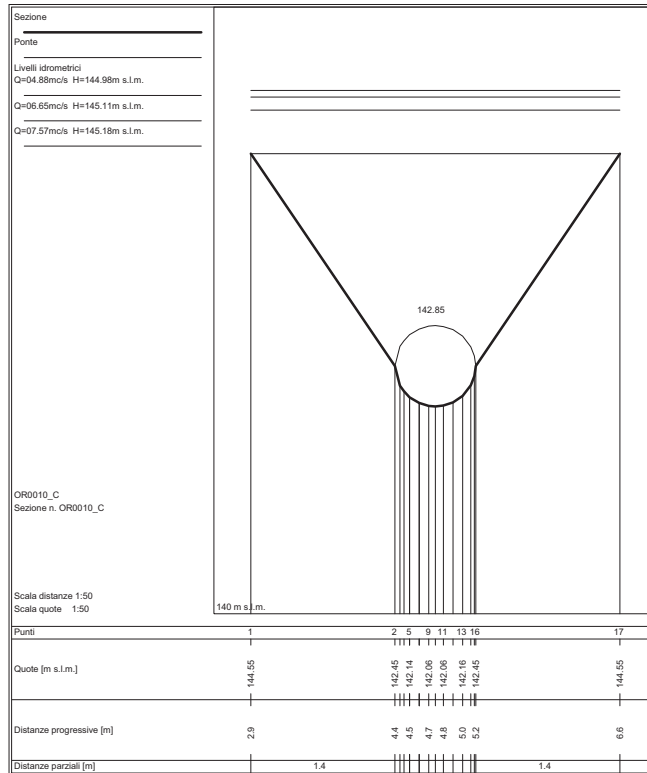


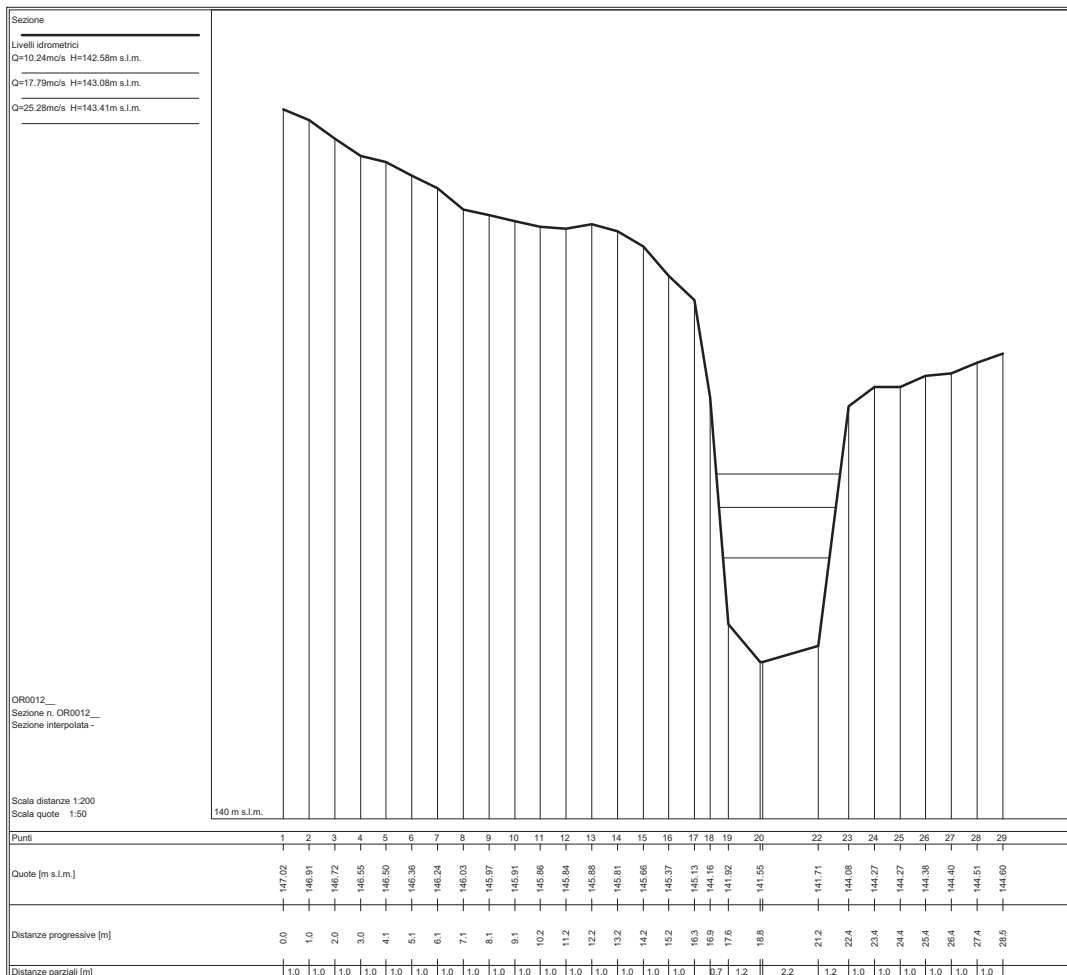
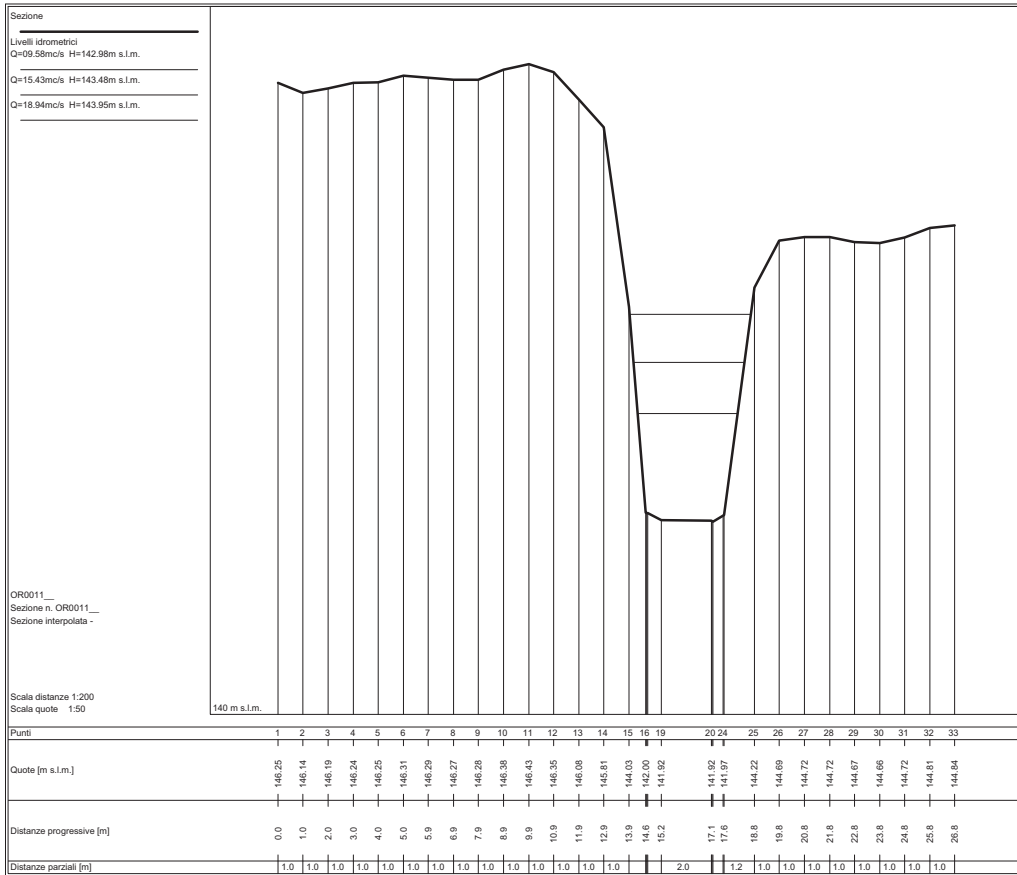


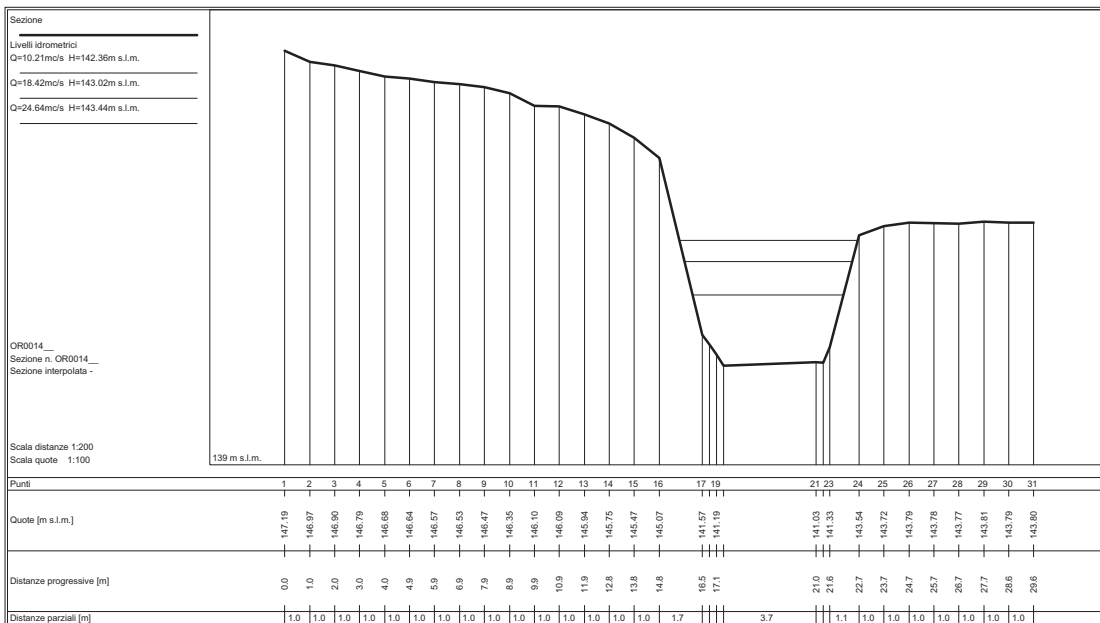
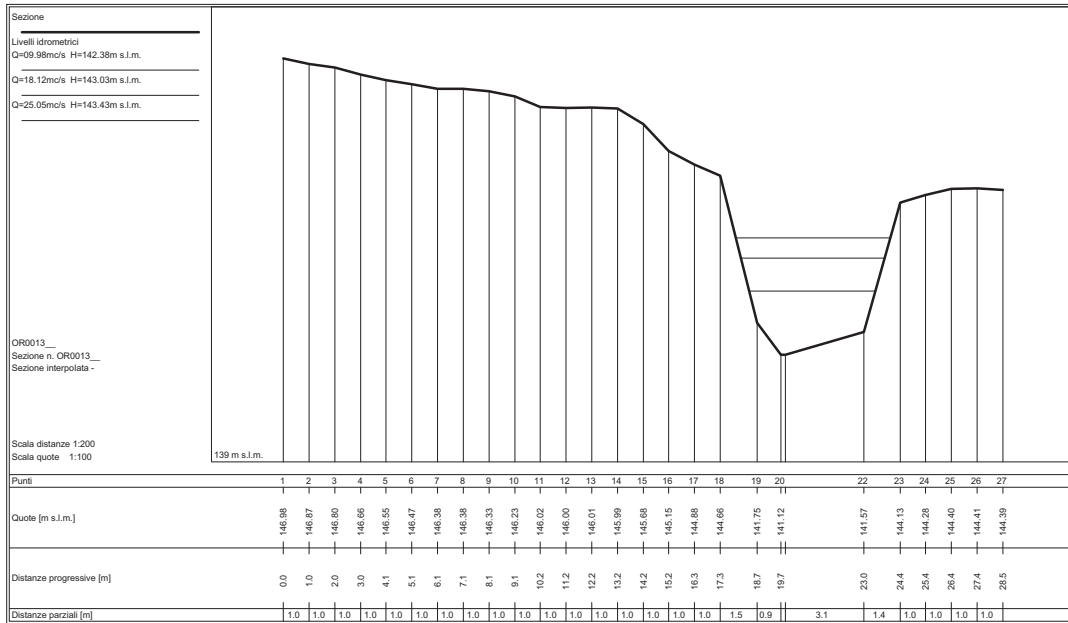


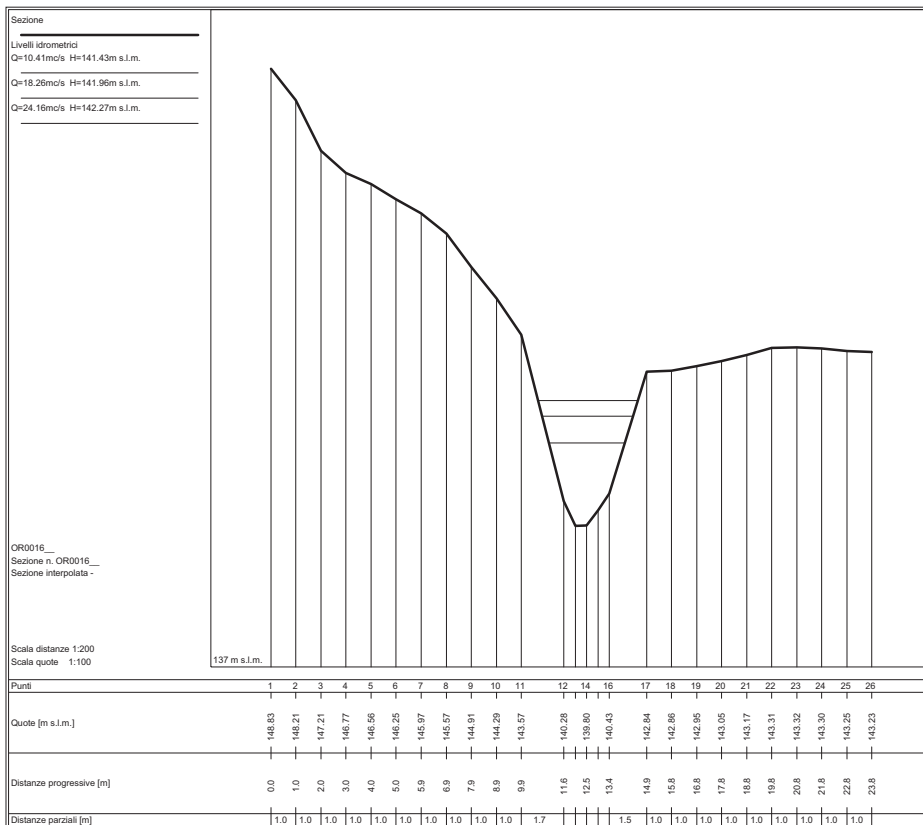
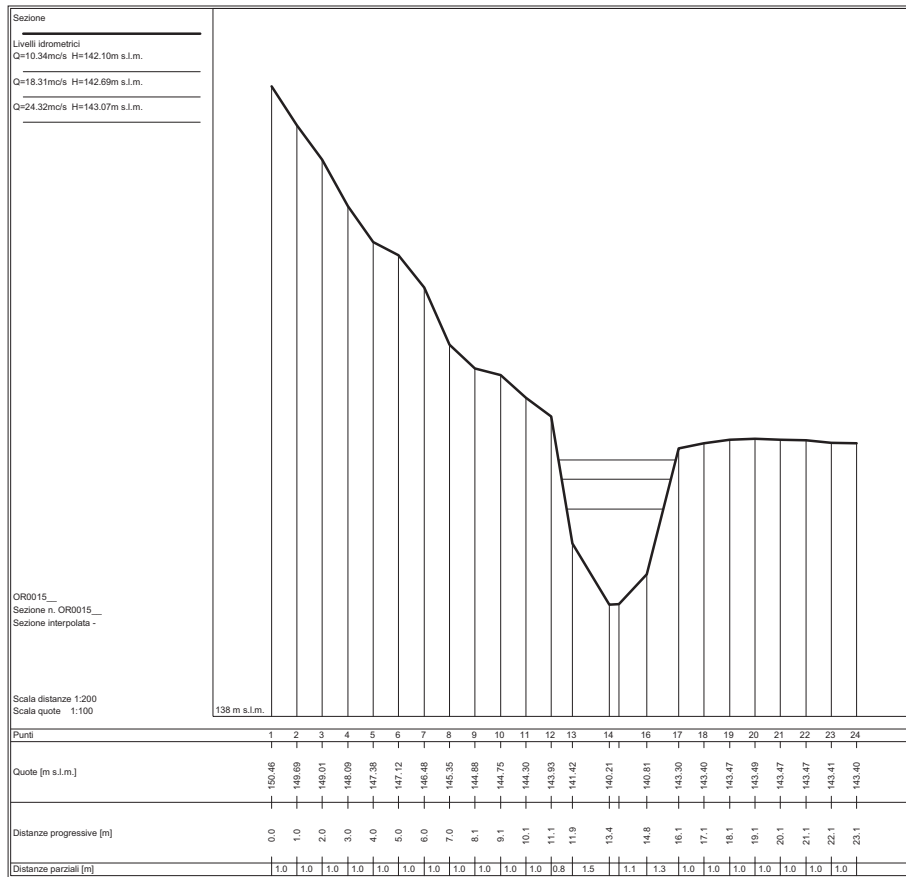


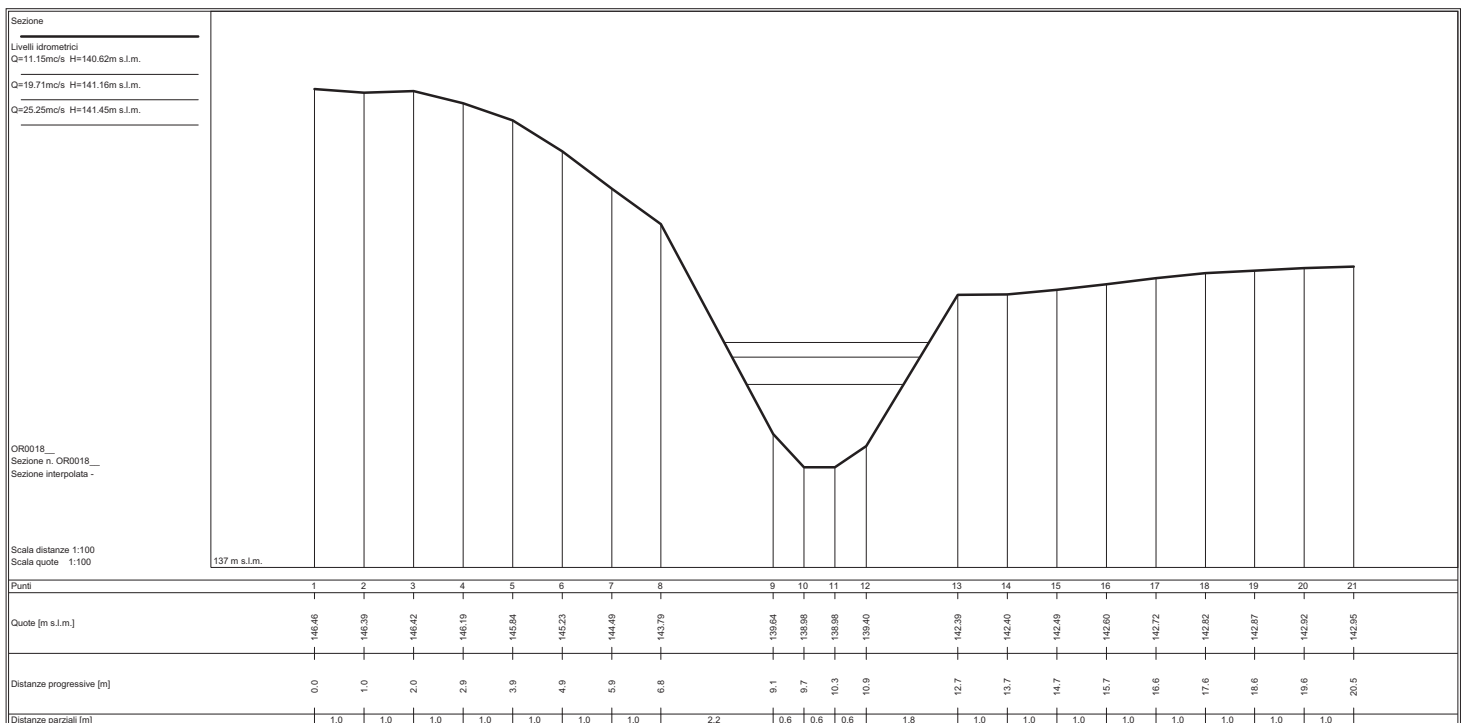
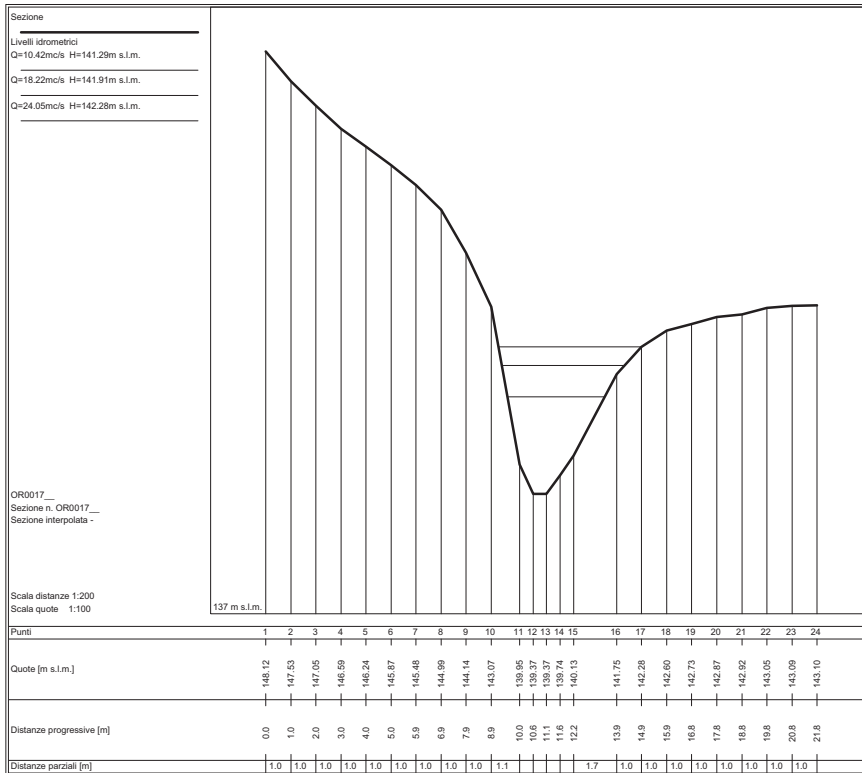


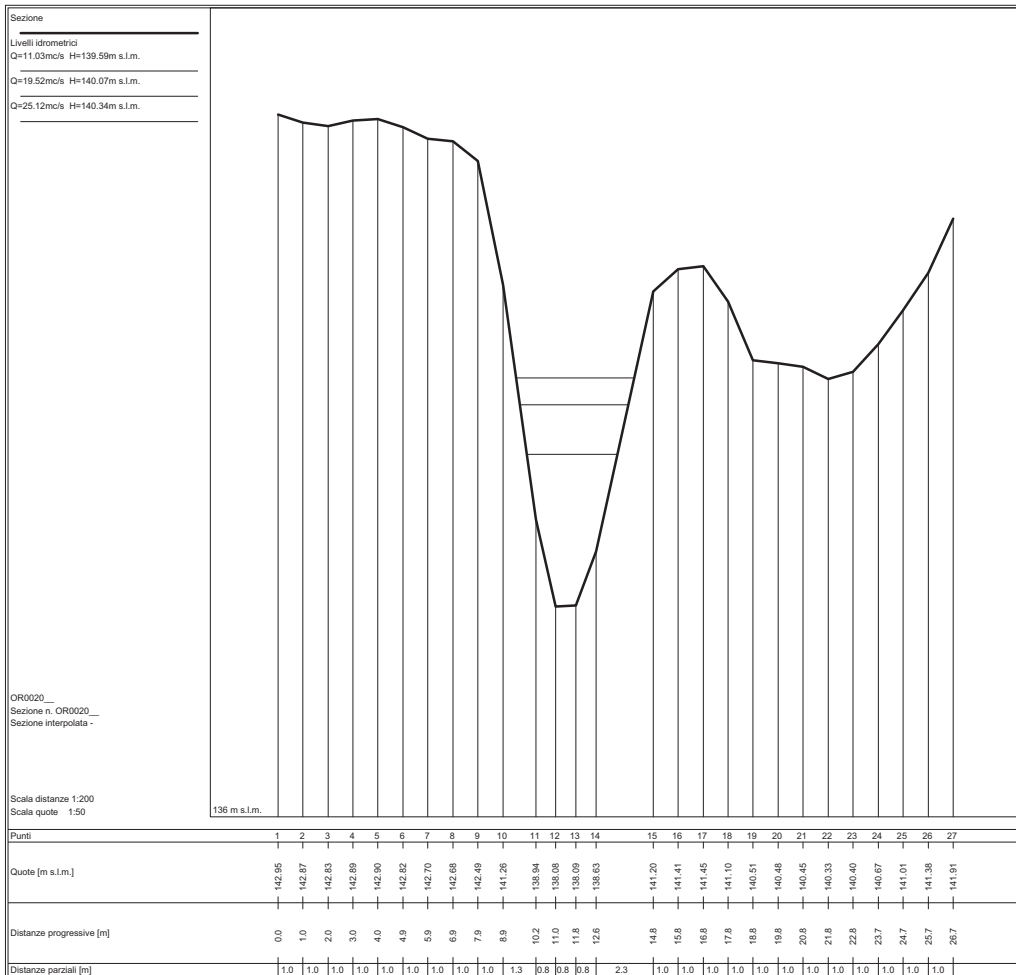
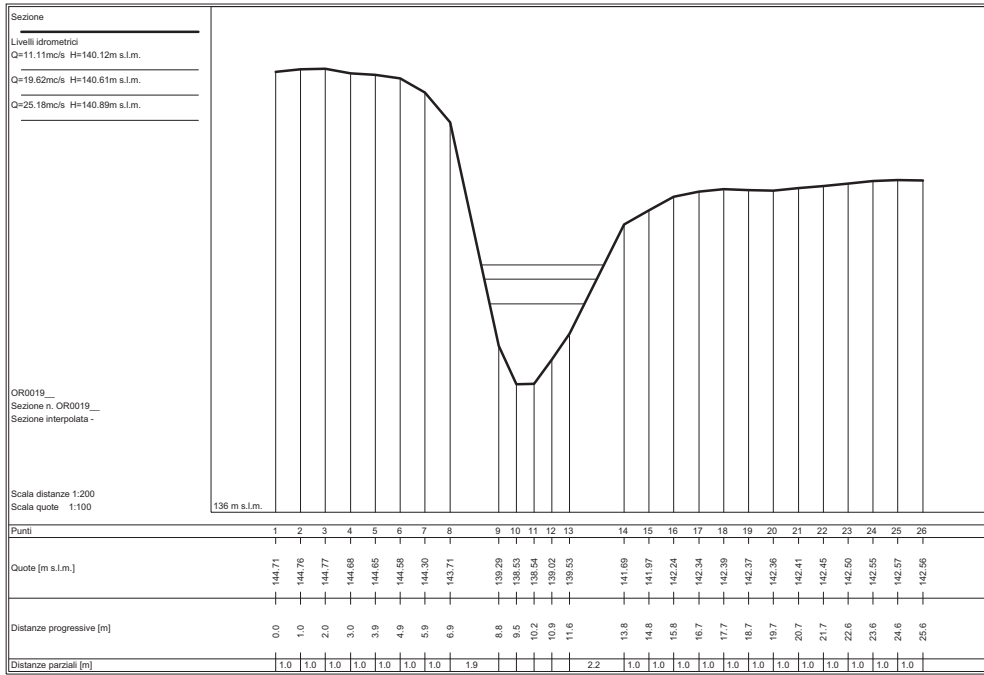


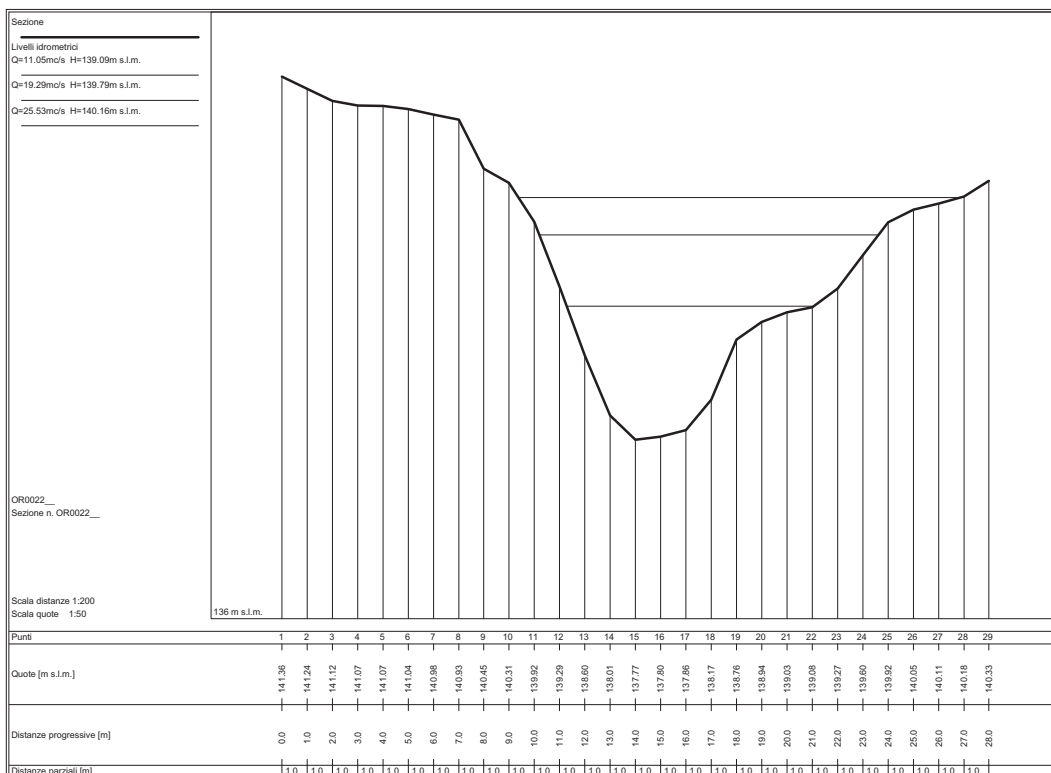
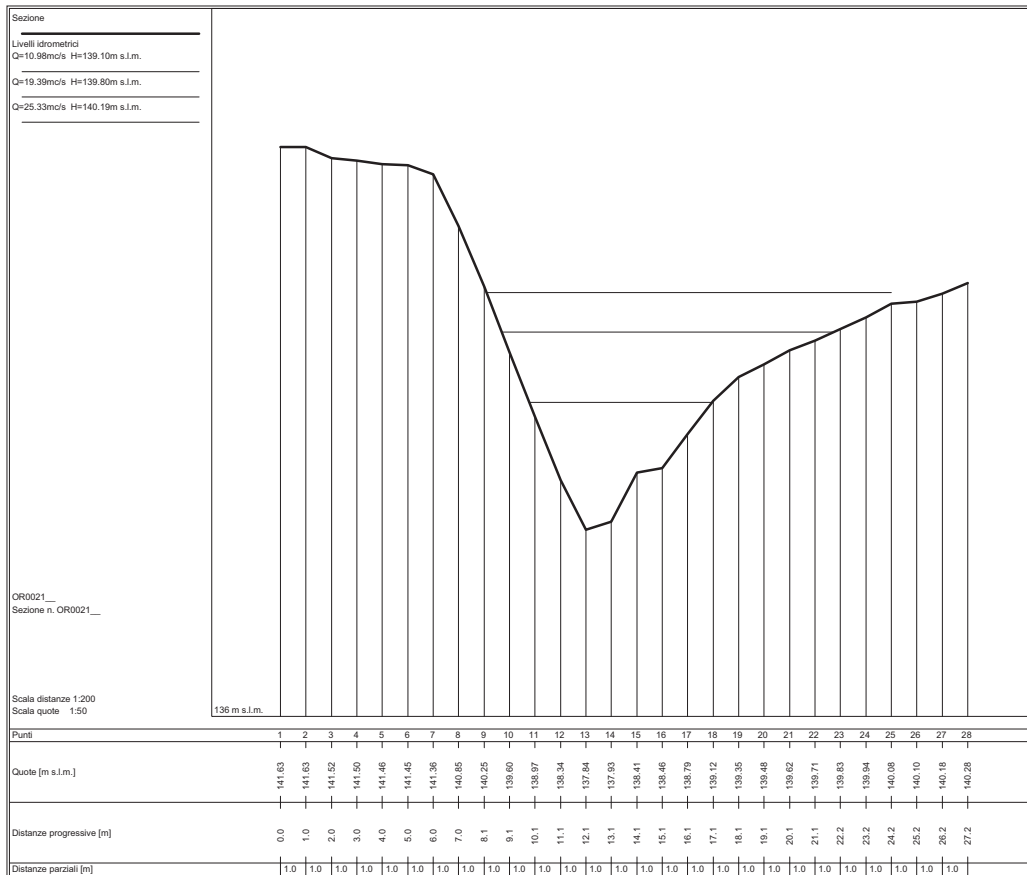


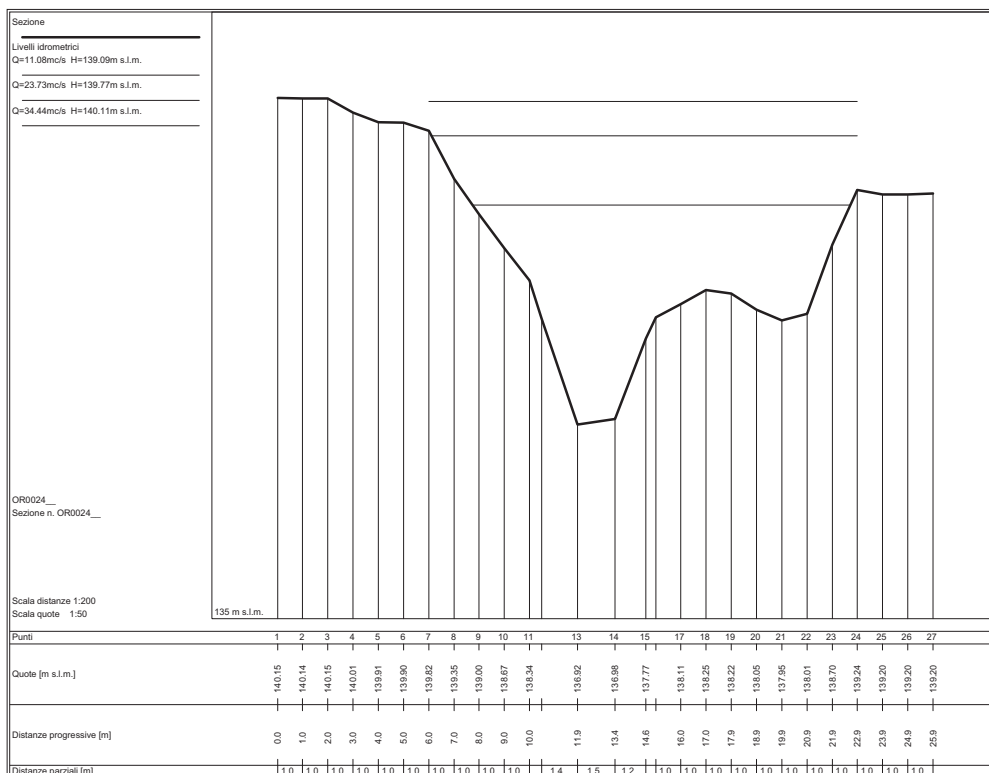
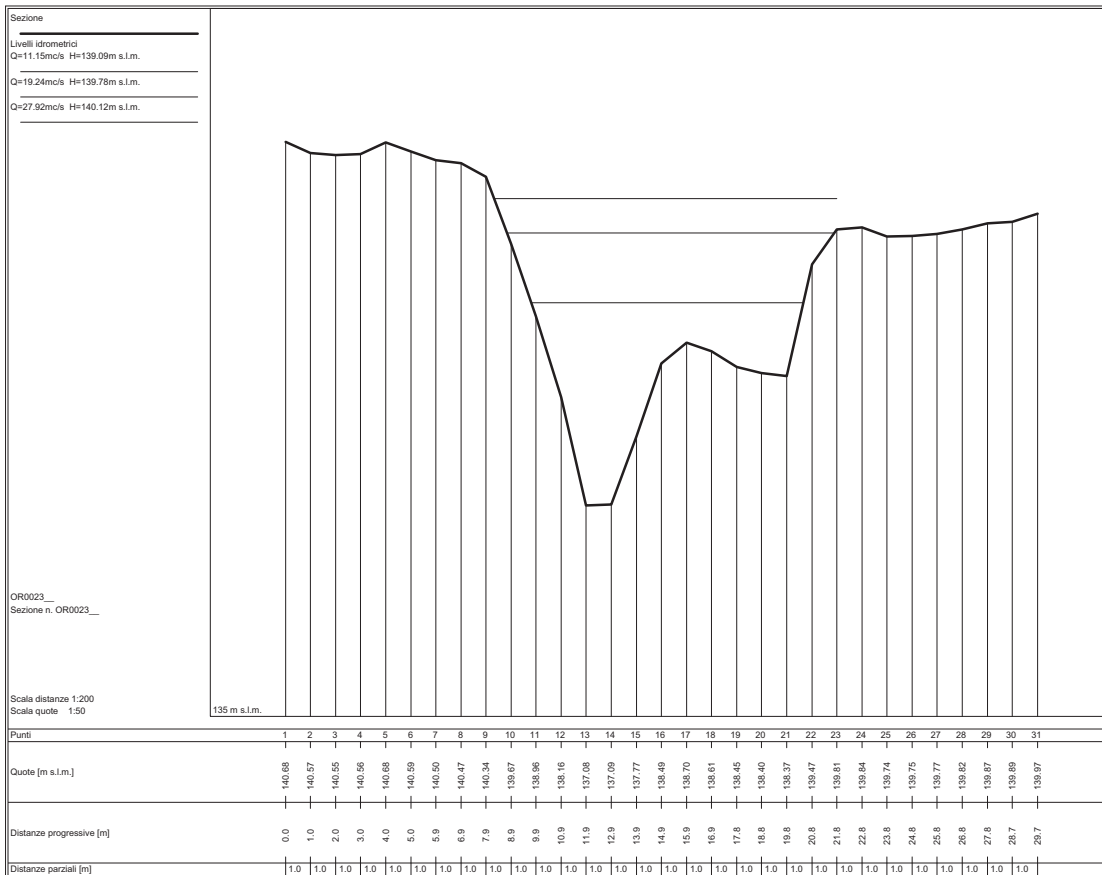


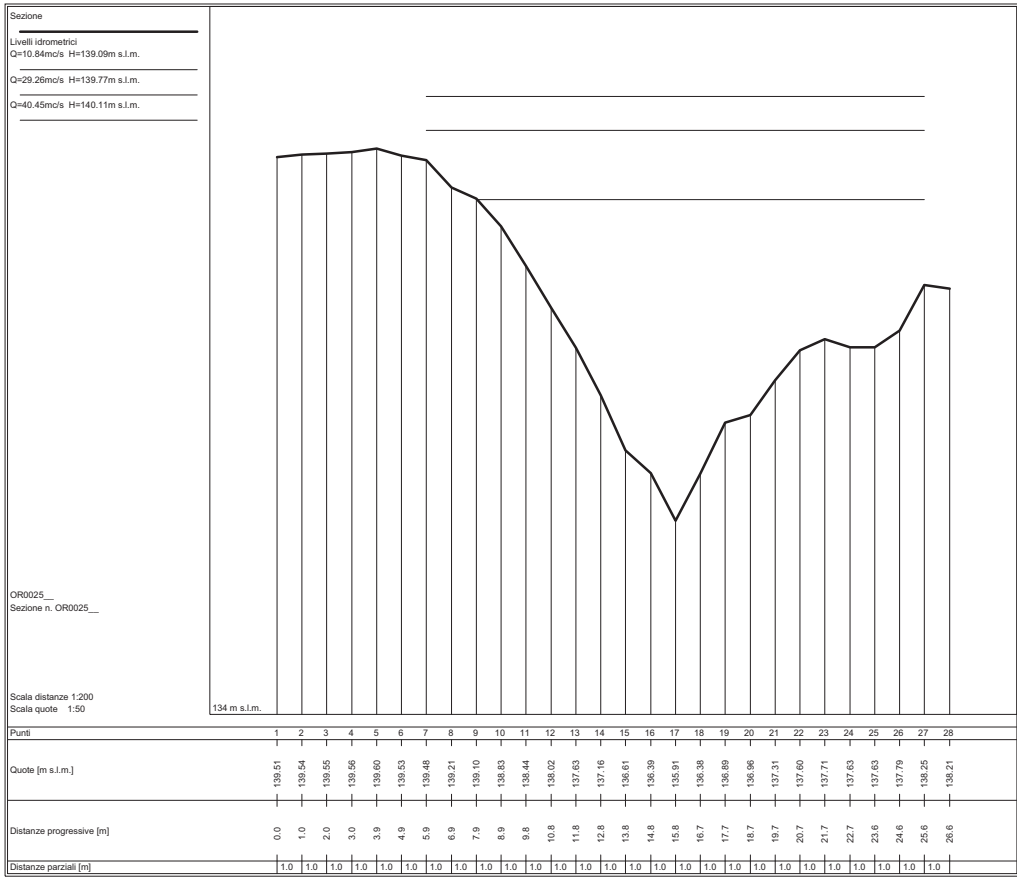






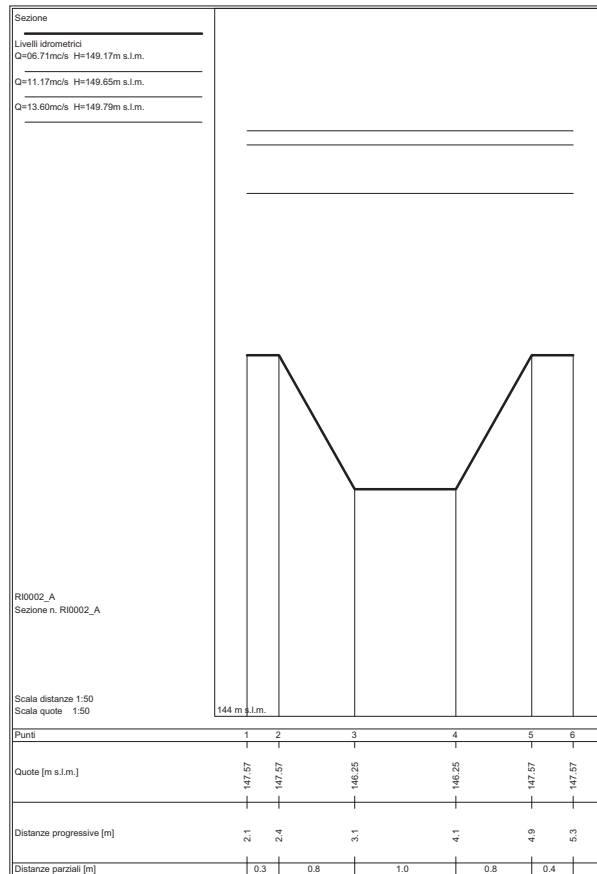
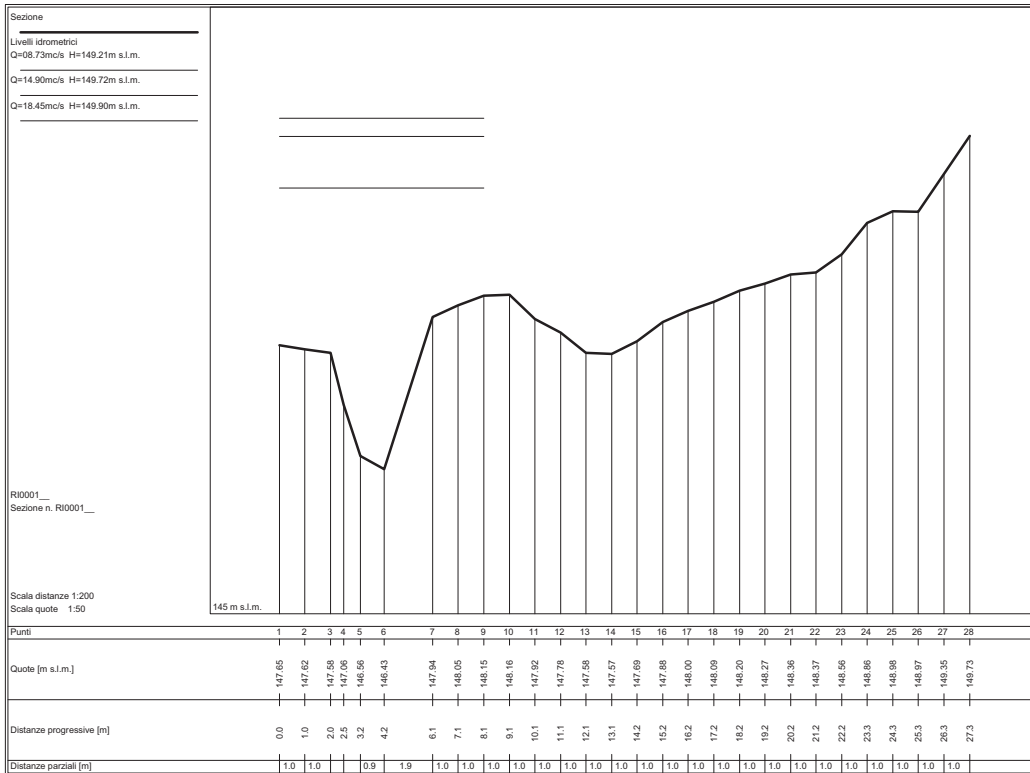


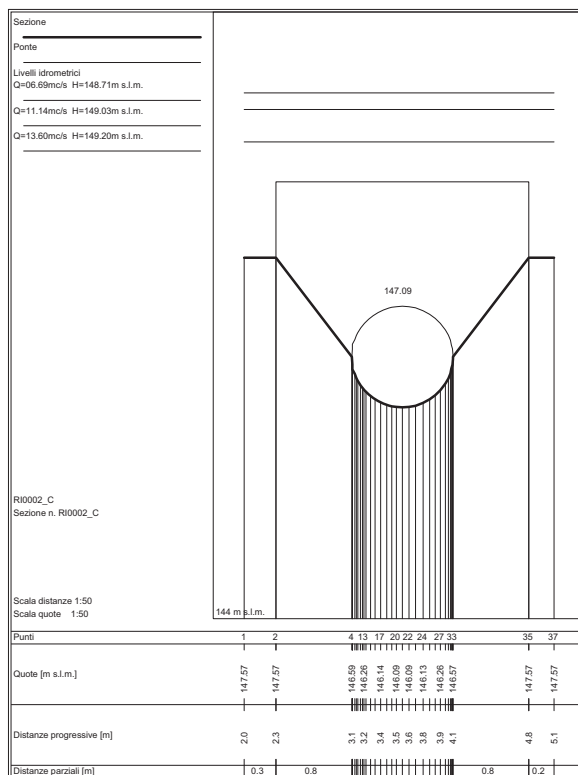
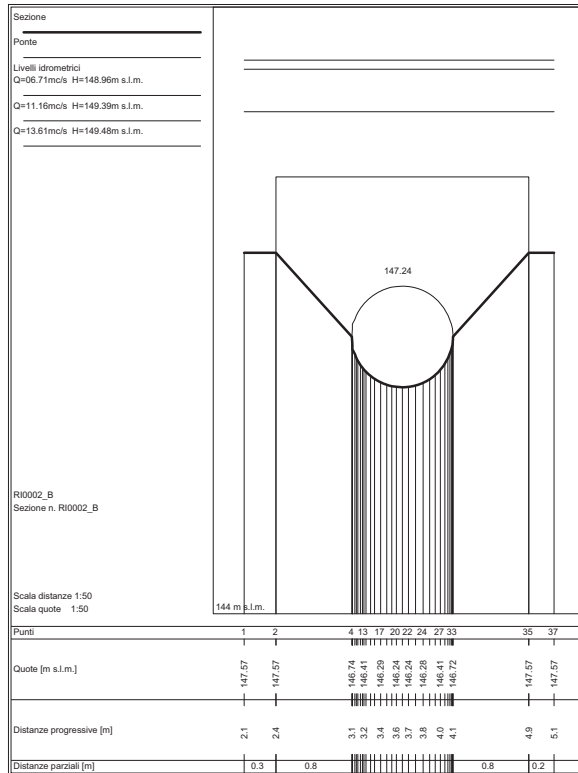


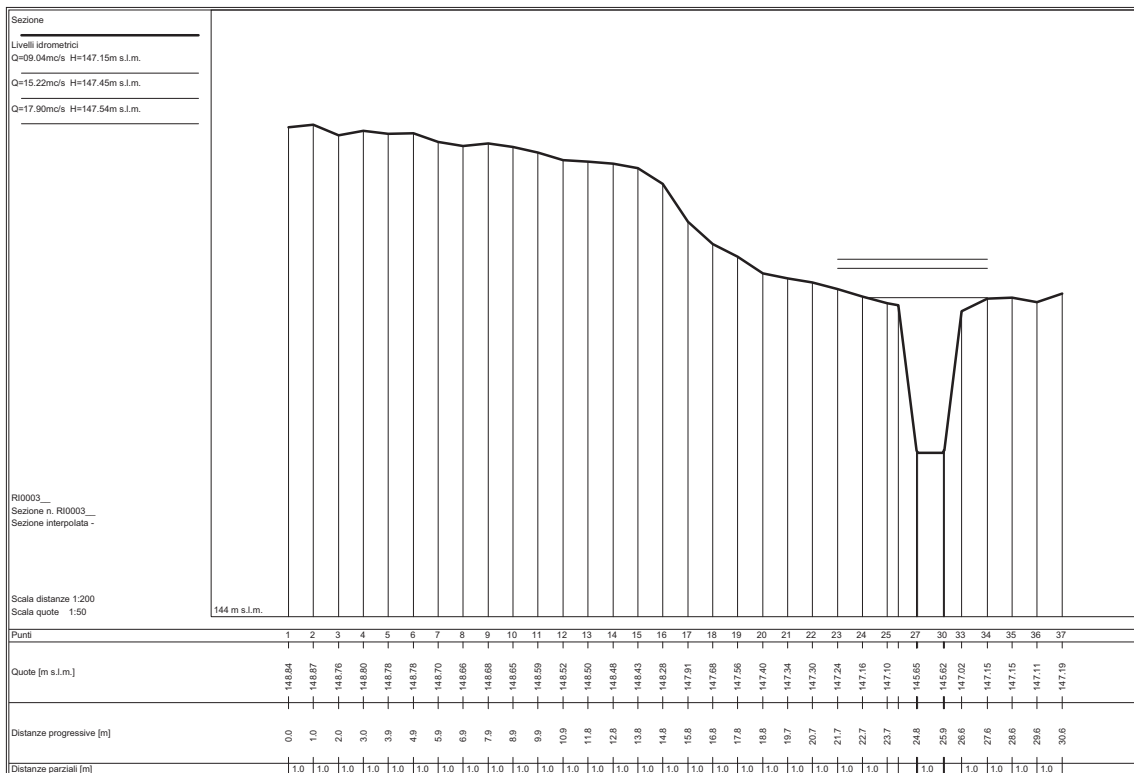
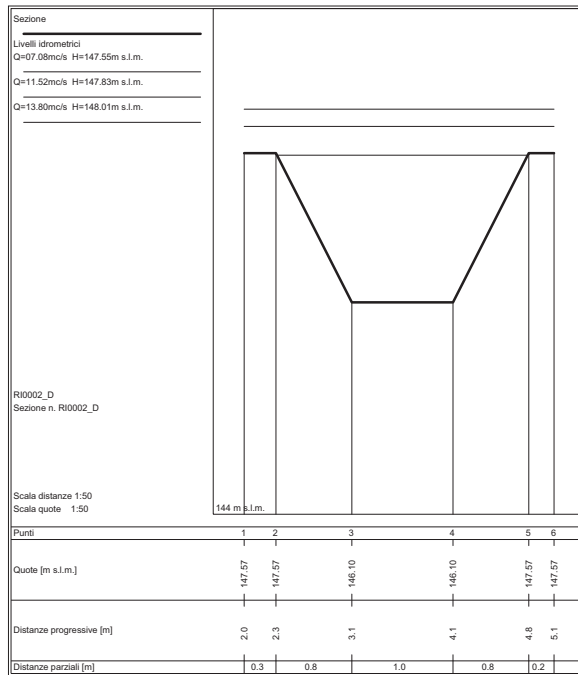


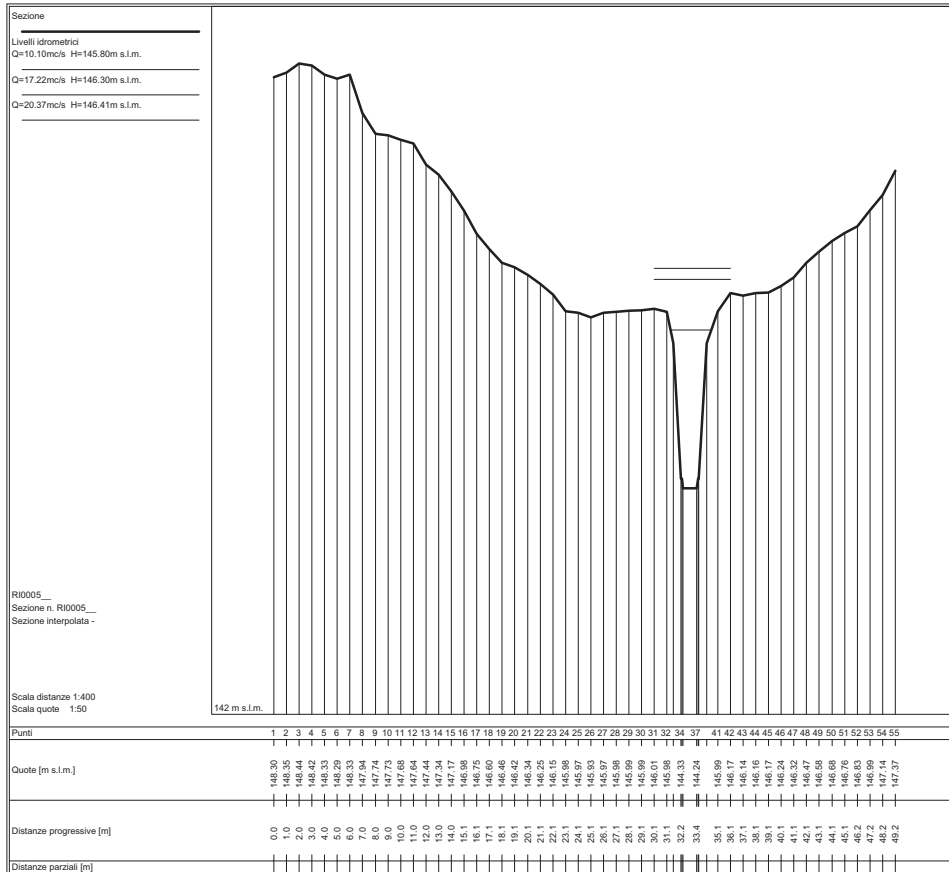
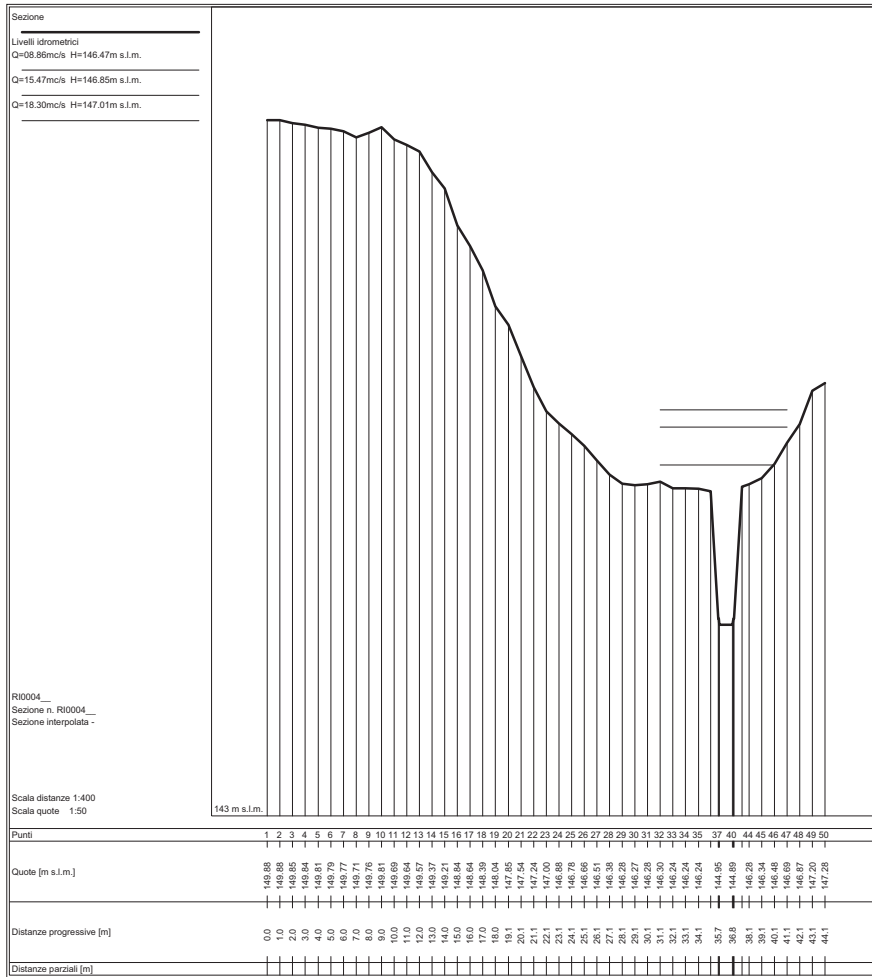
STATO ATTUALE

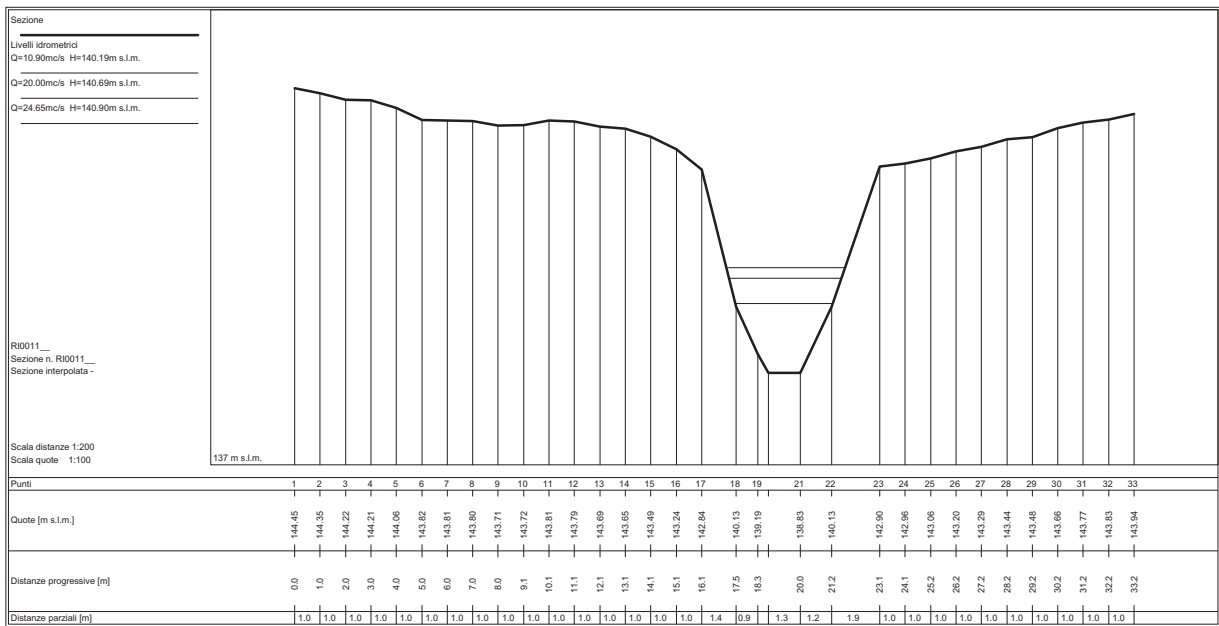
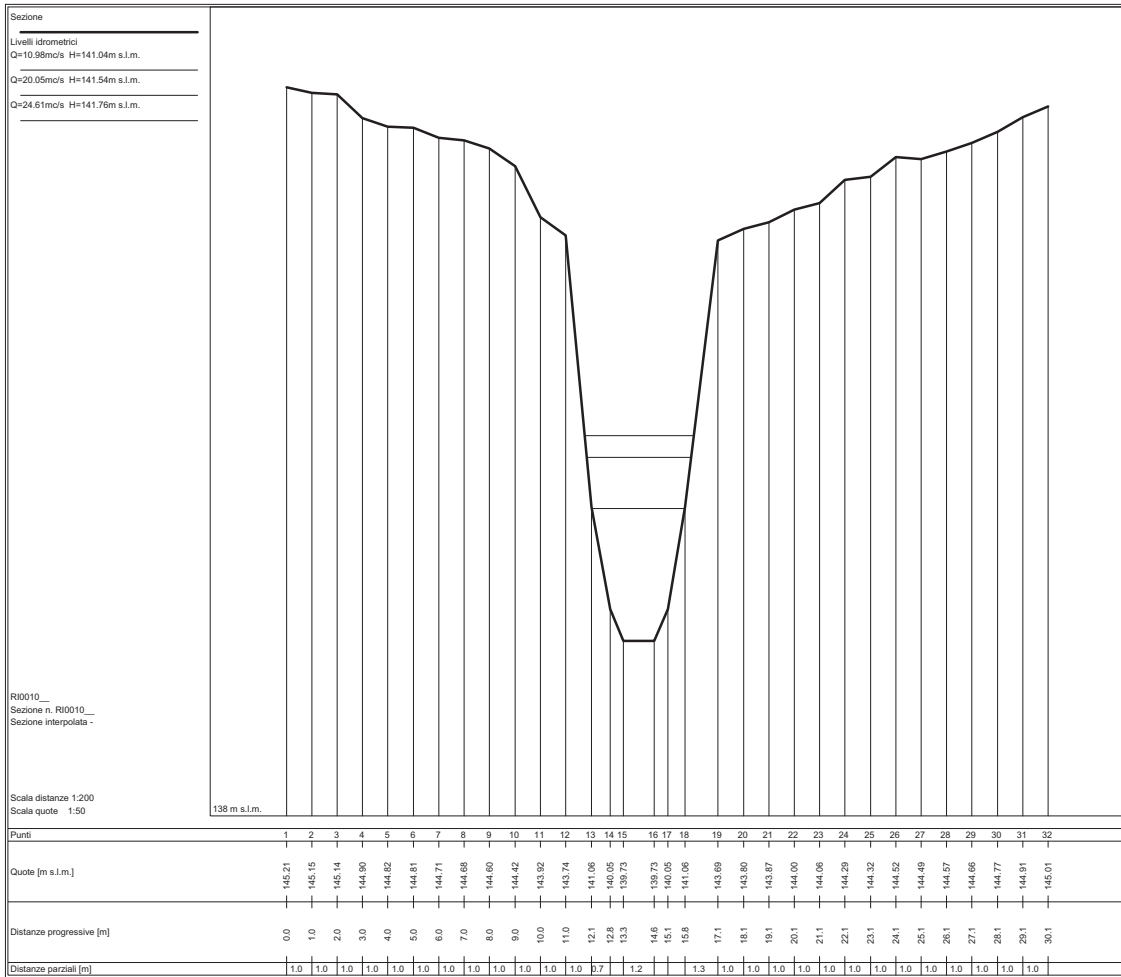
Sezioni fluviali 05 - RICCHI – Ricavo

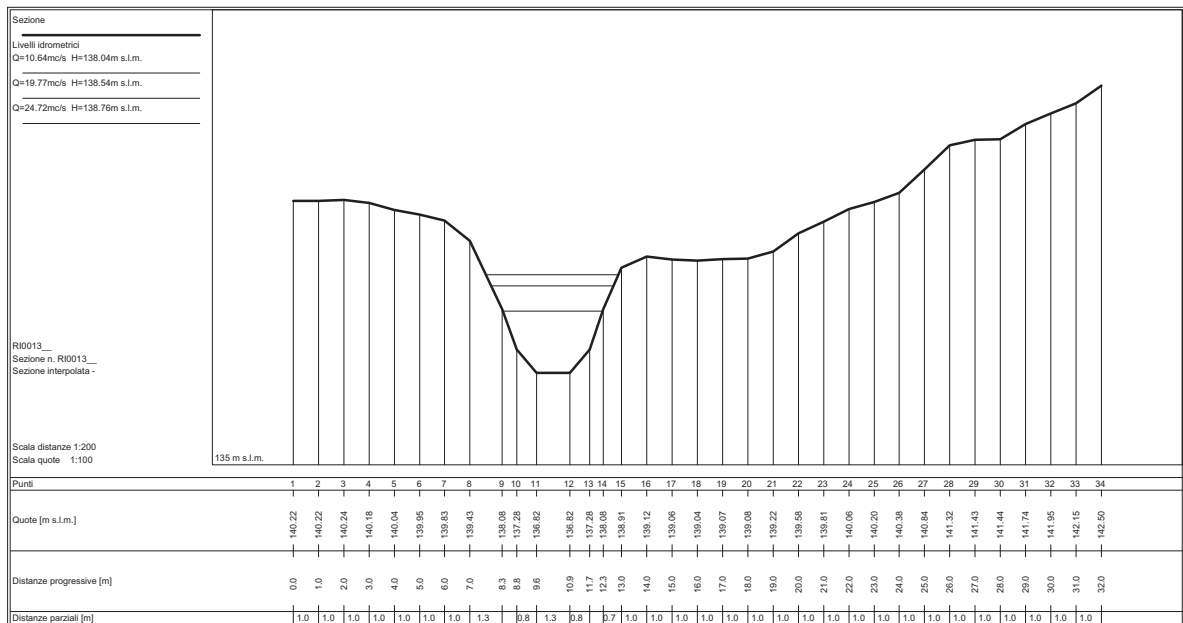
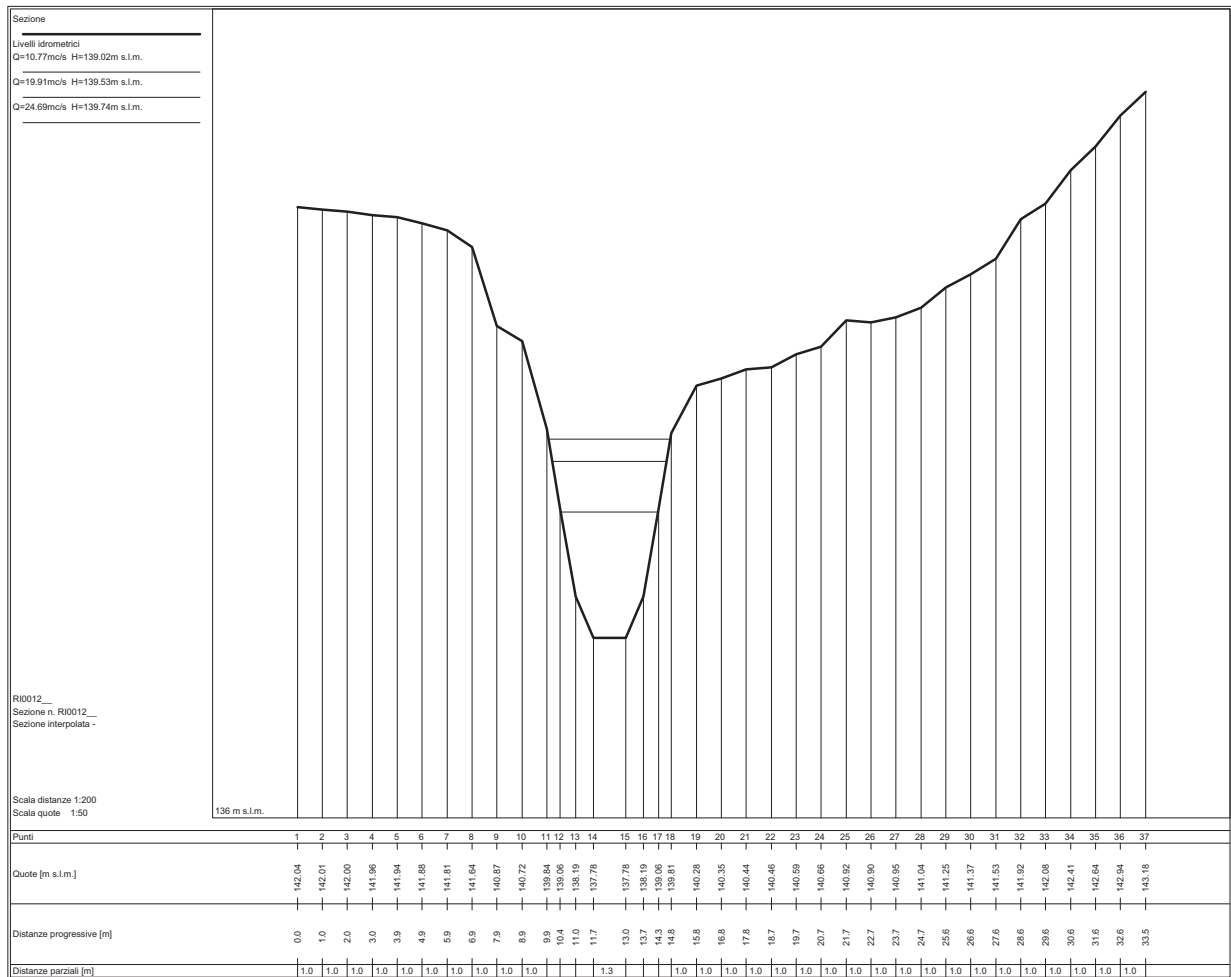


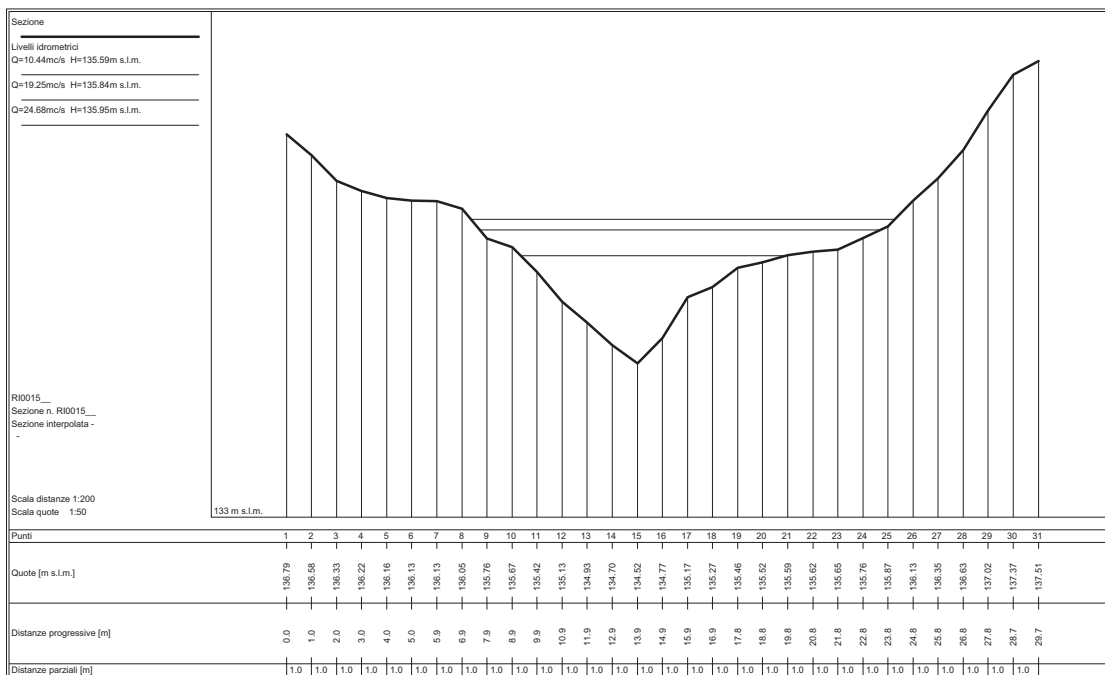
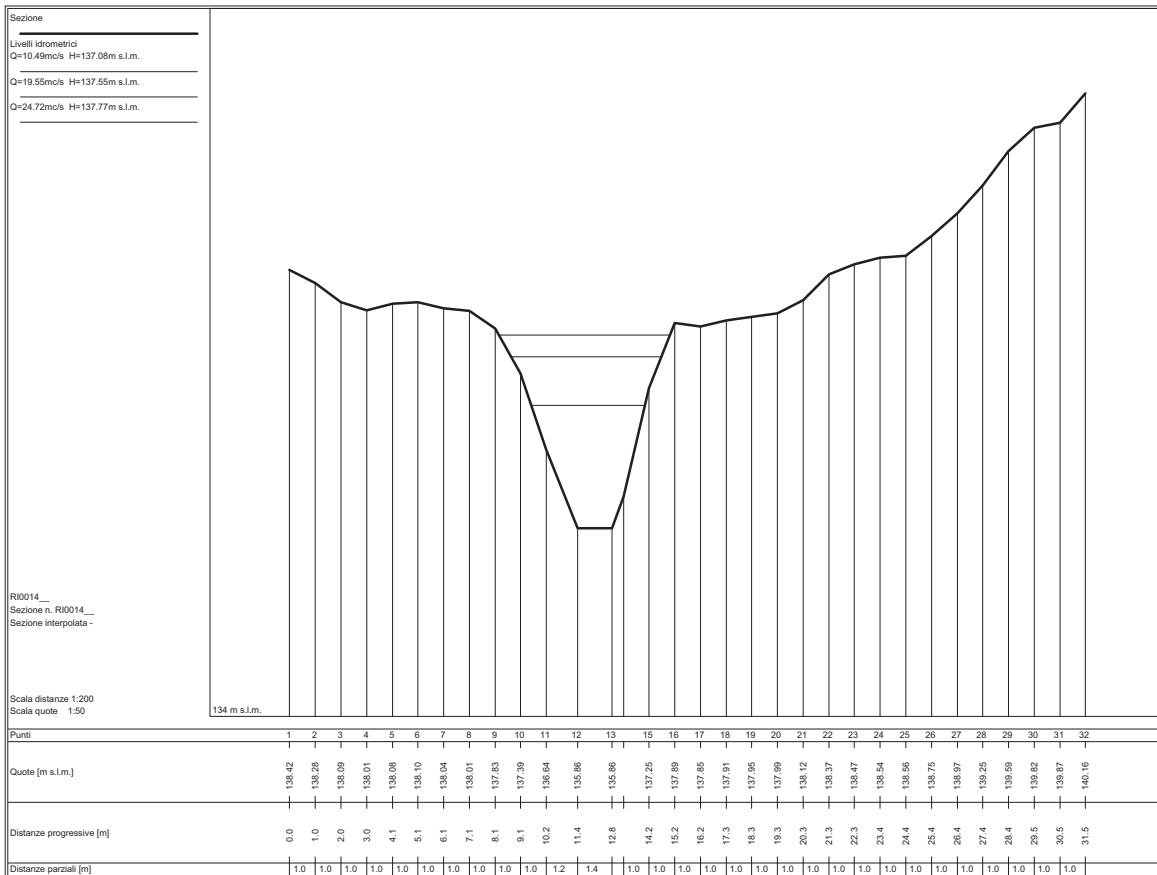


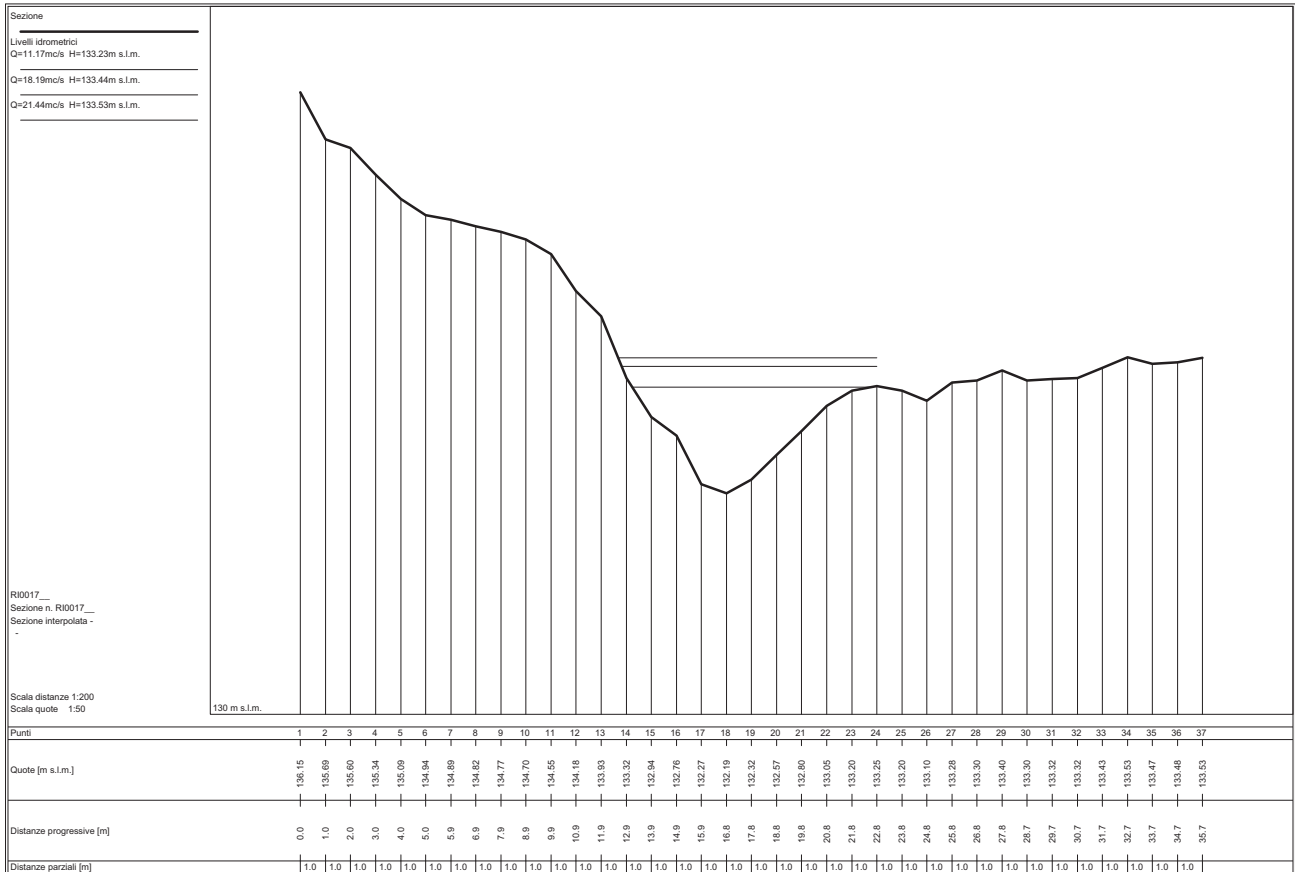
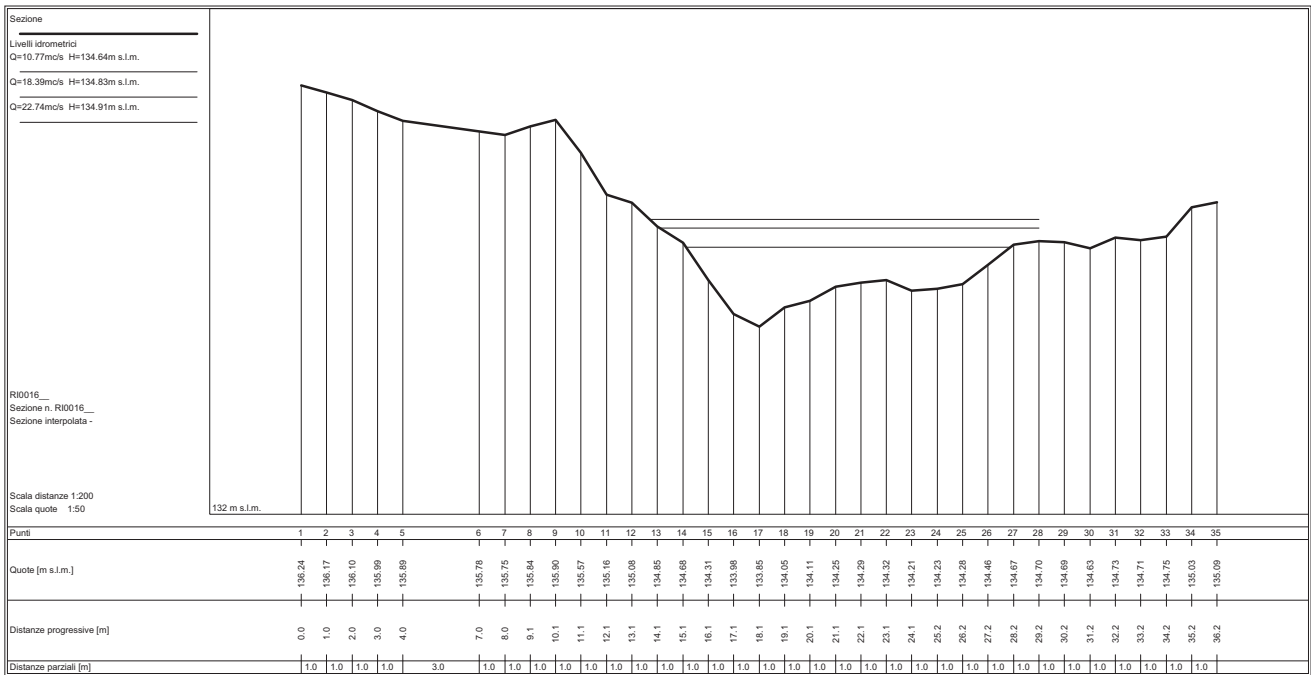


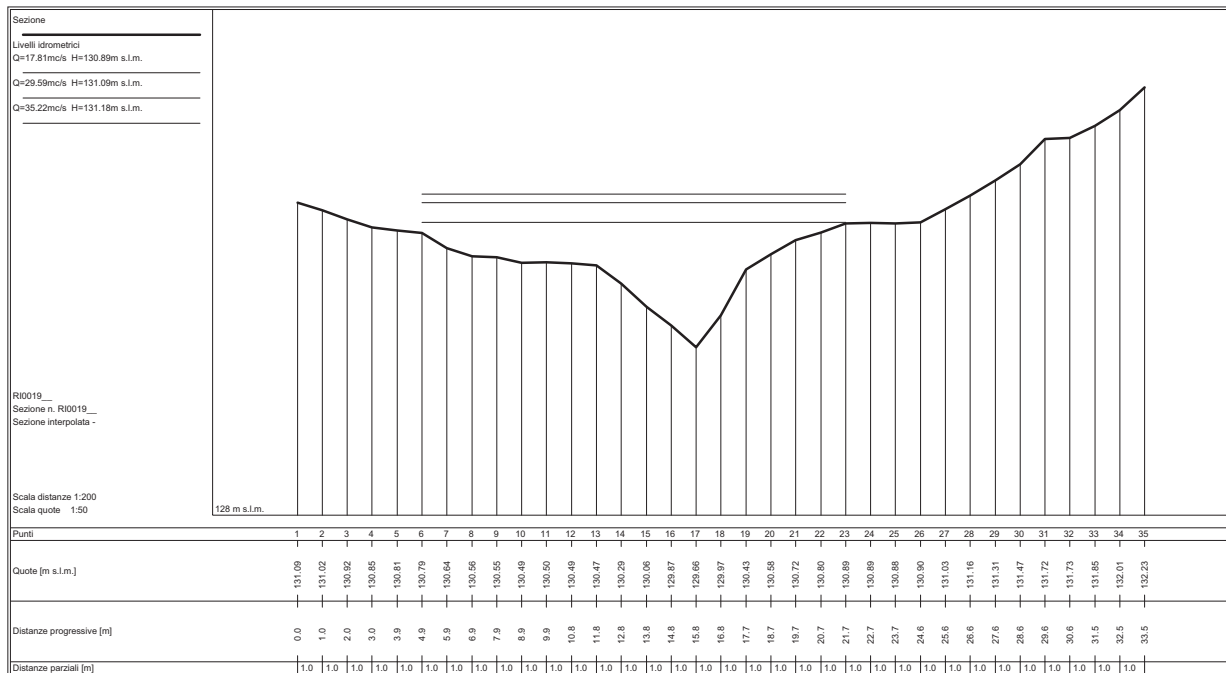
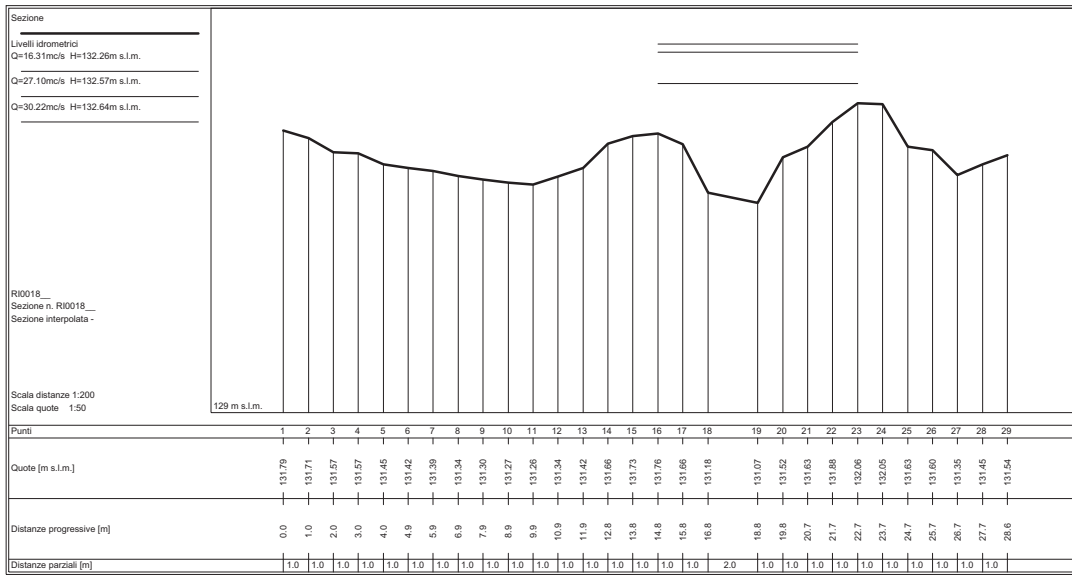


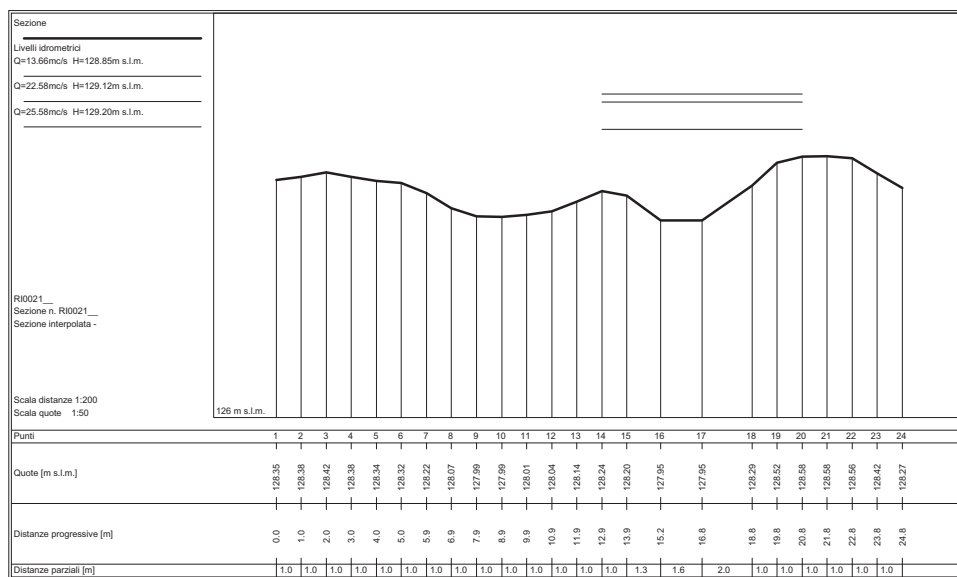
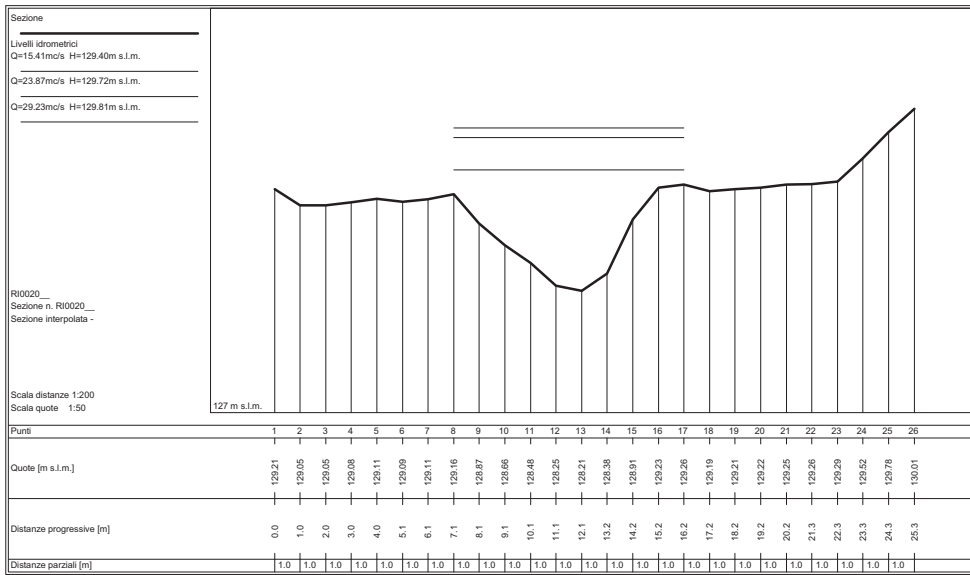


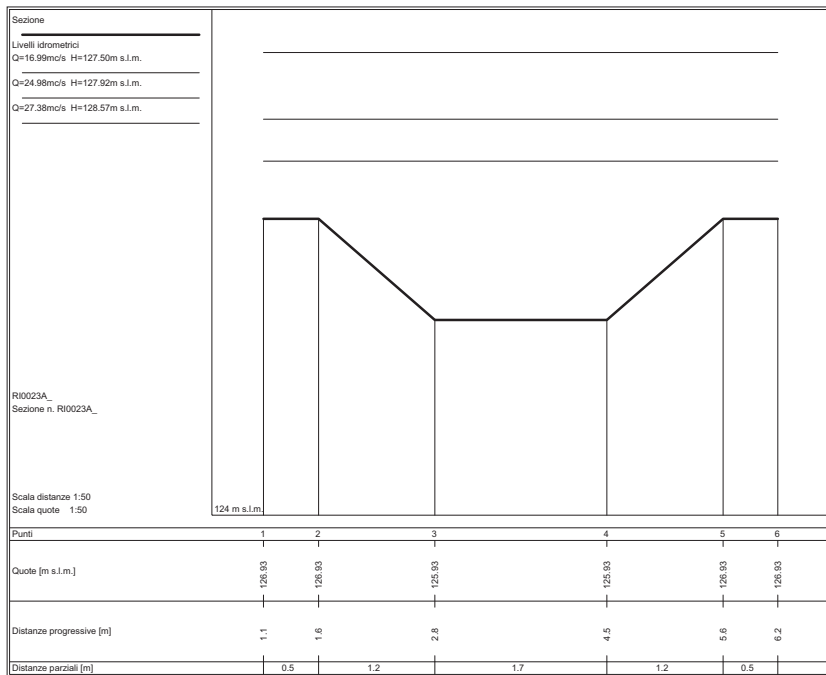
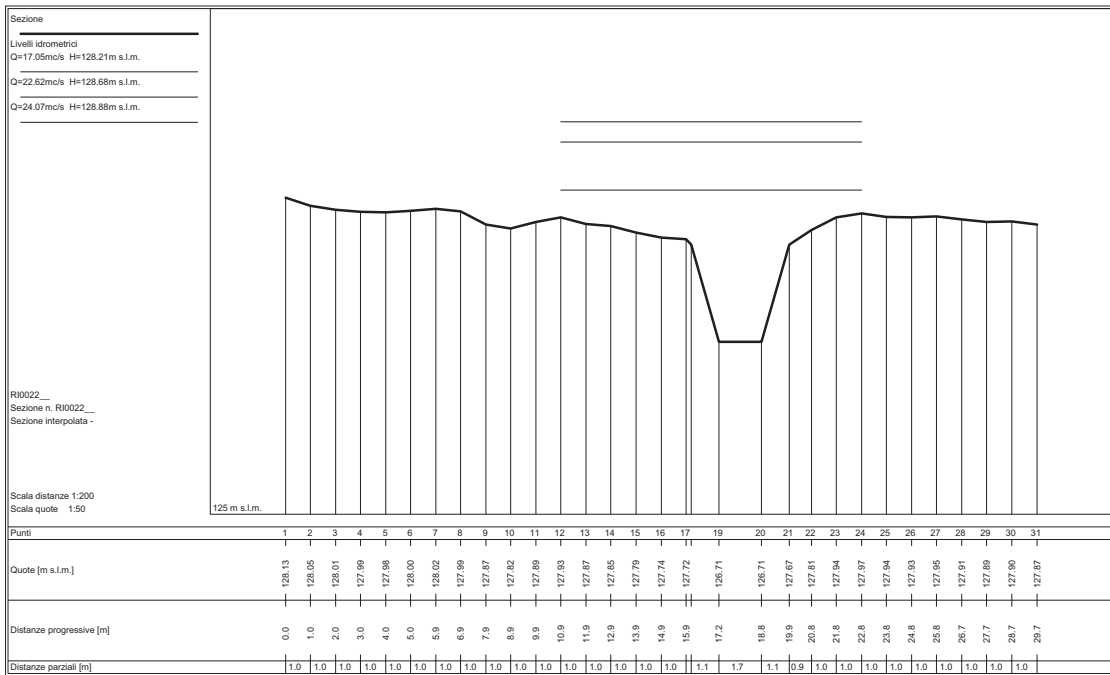


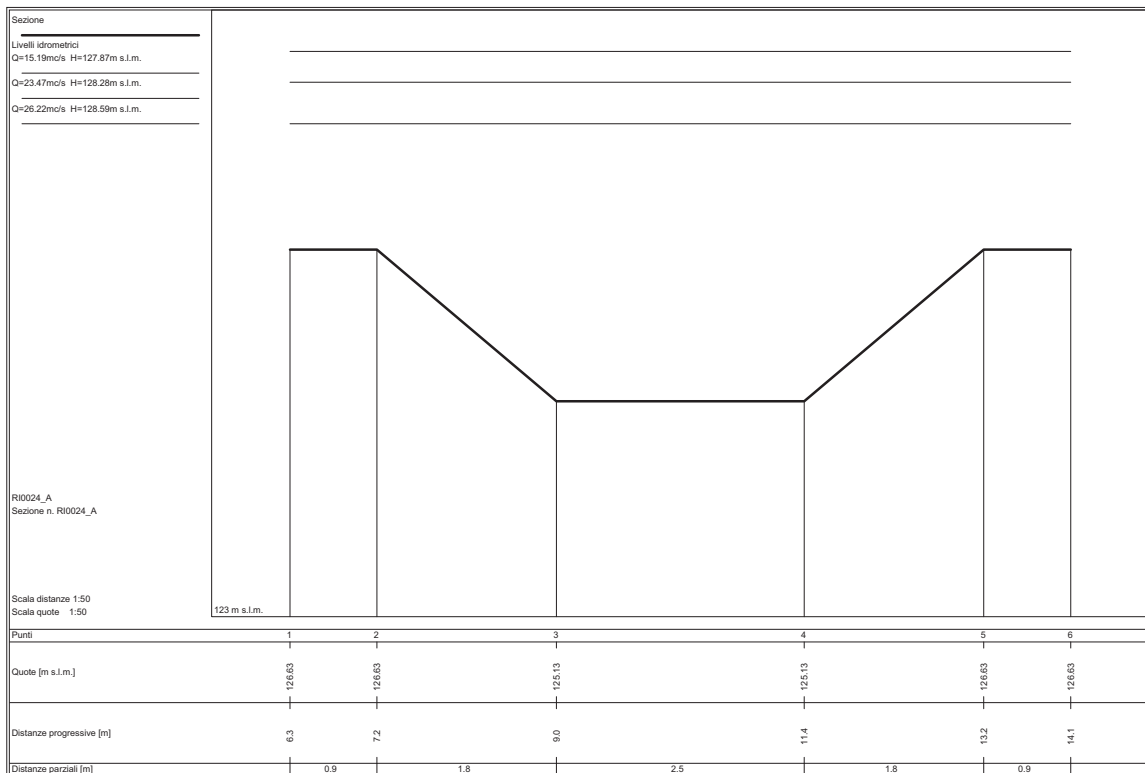



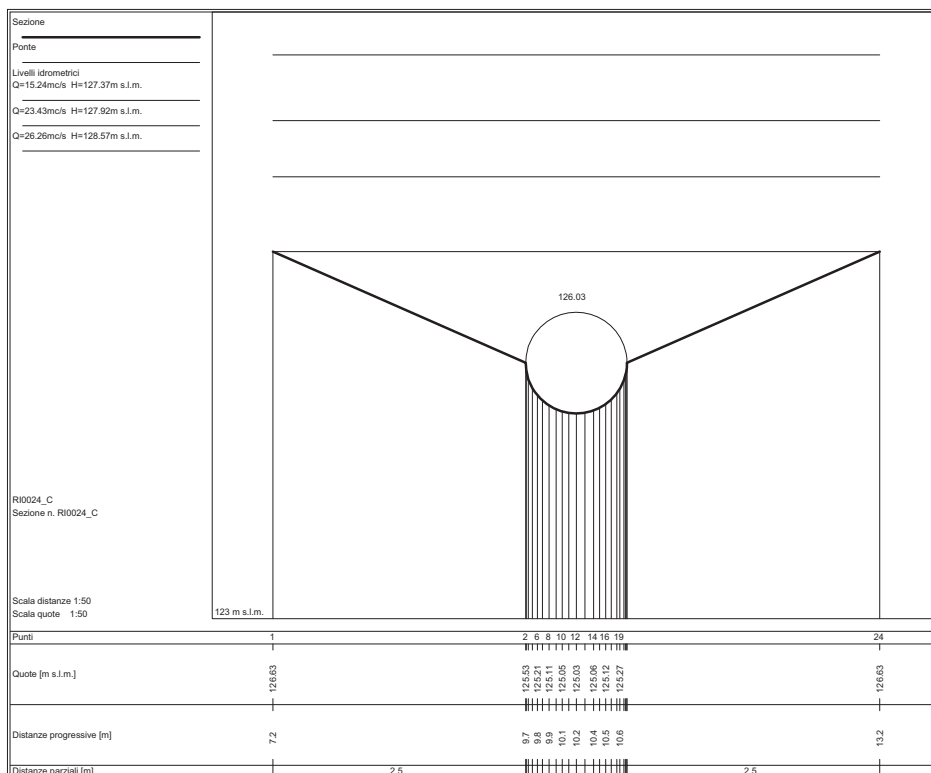
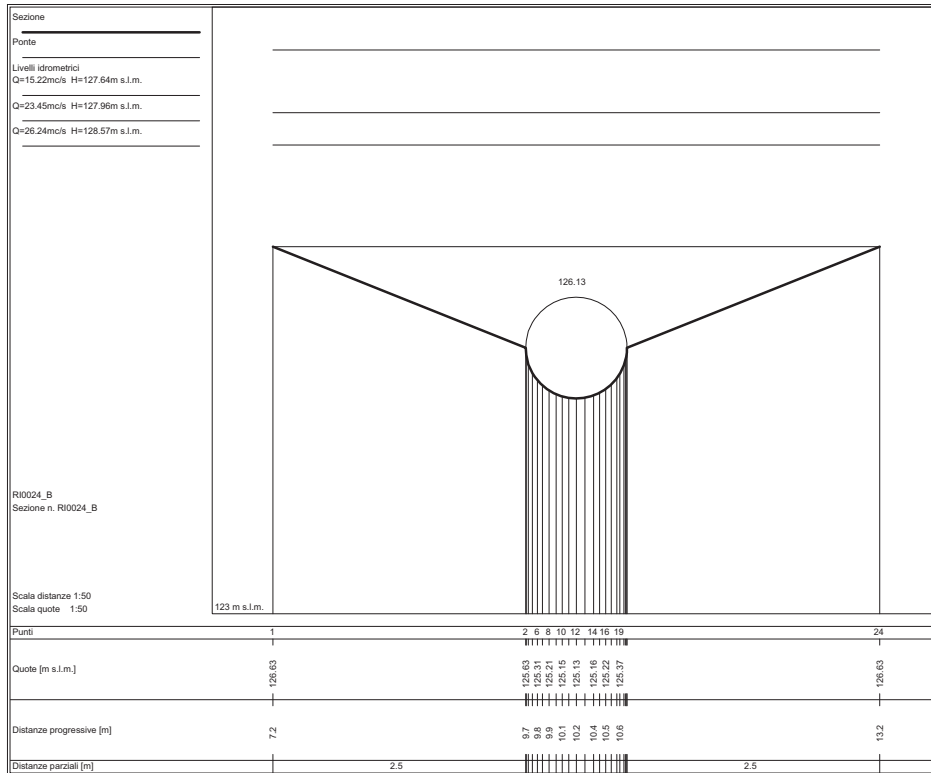


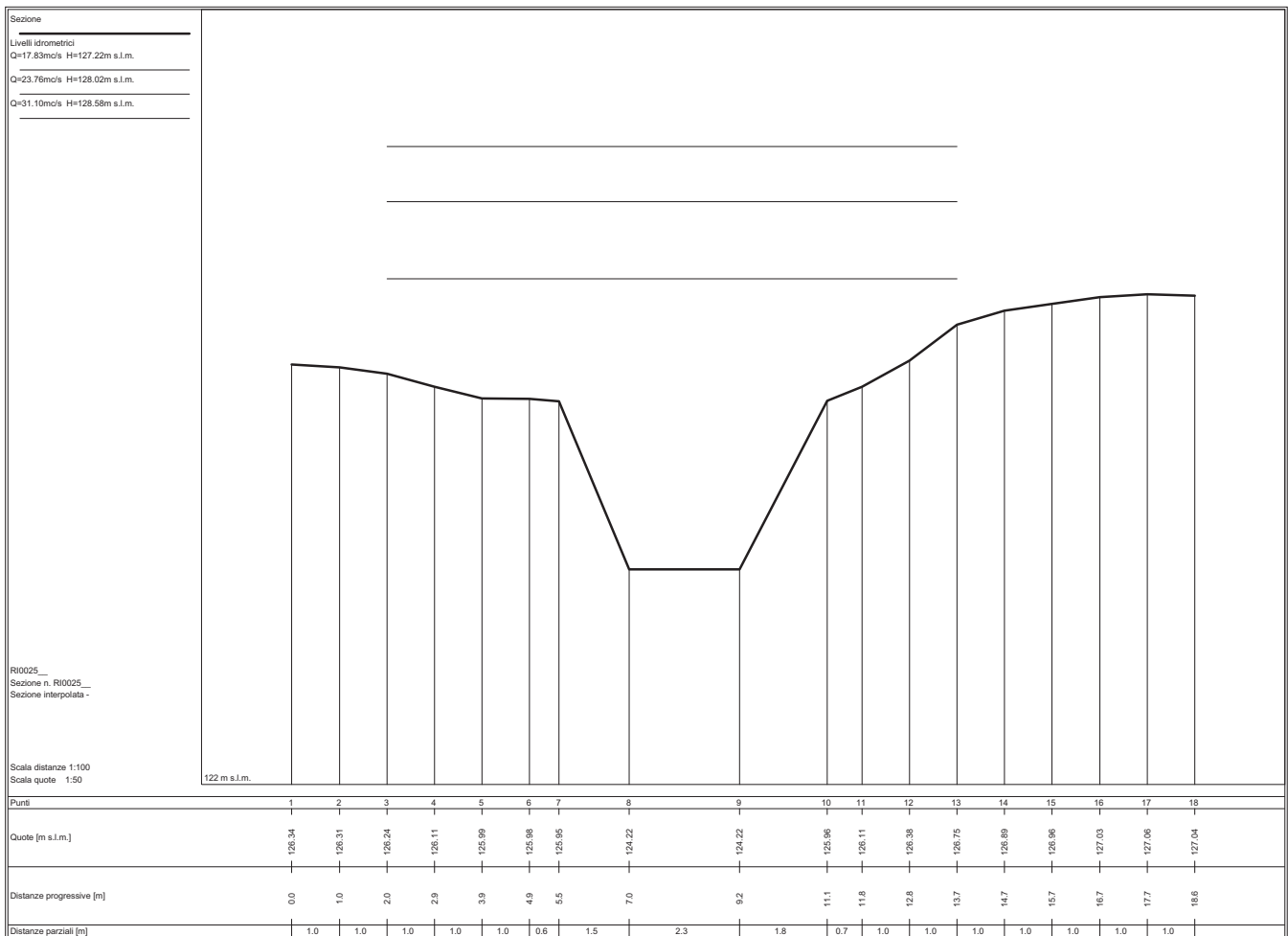
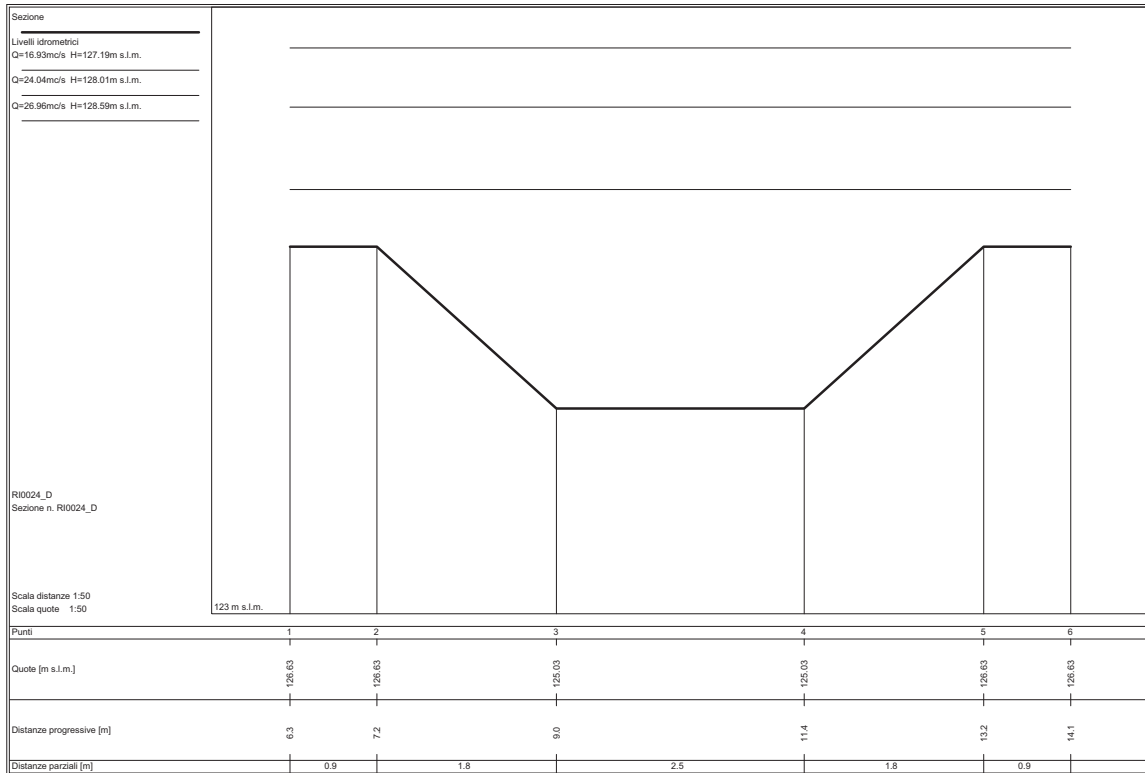


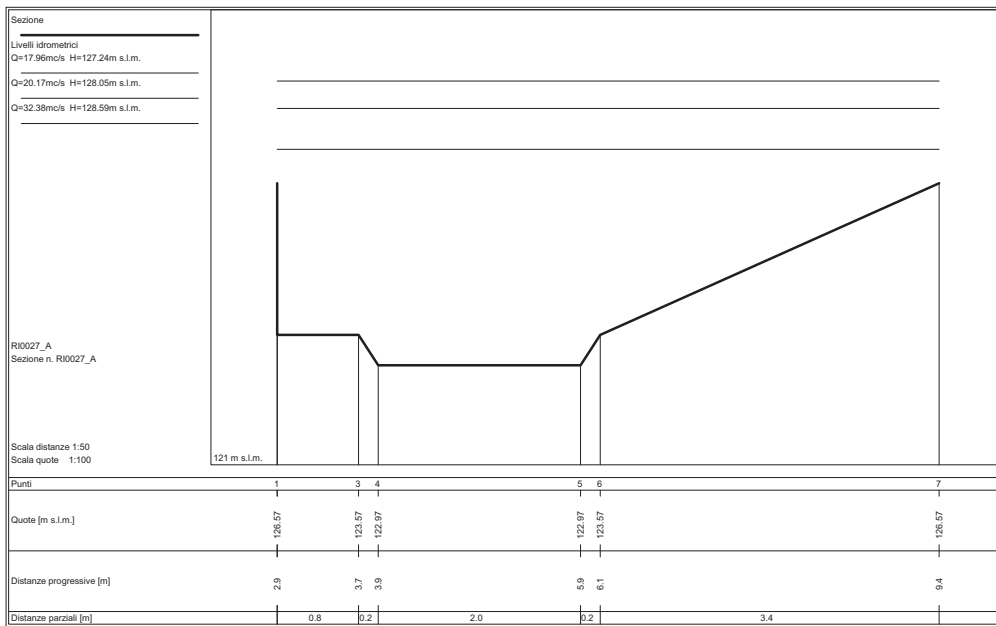
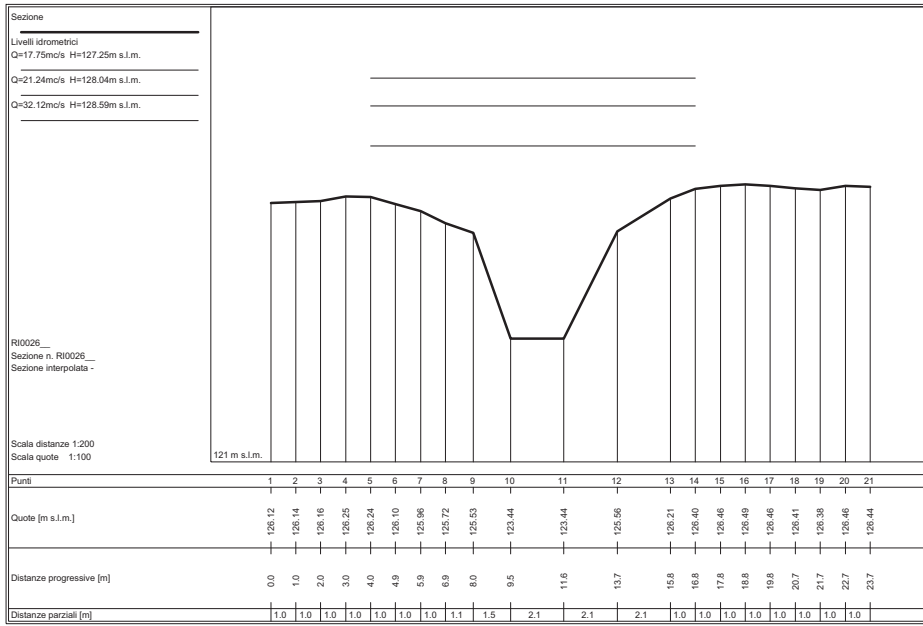


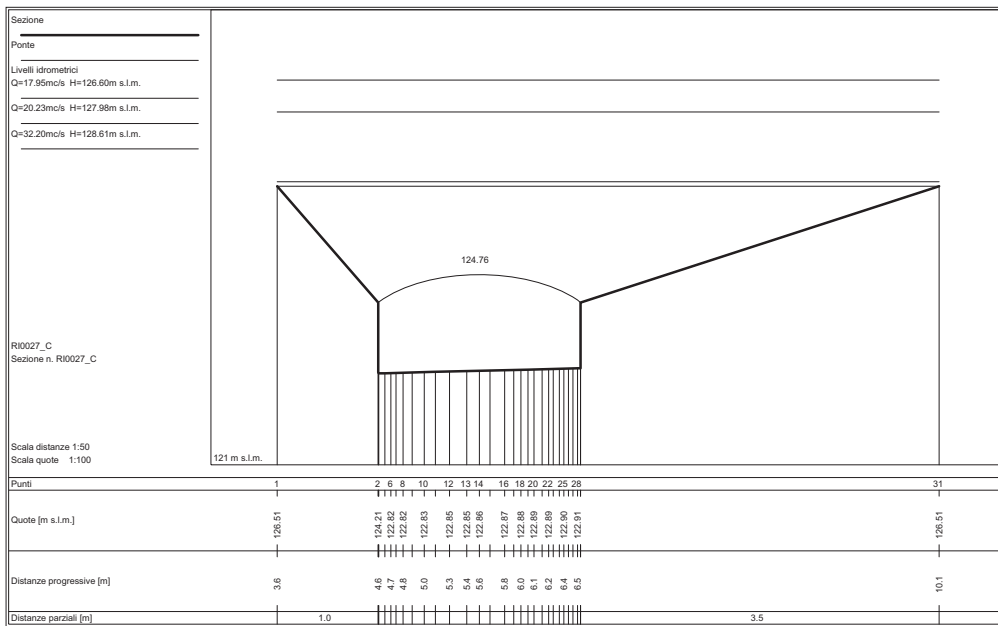
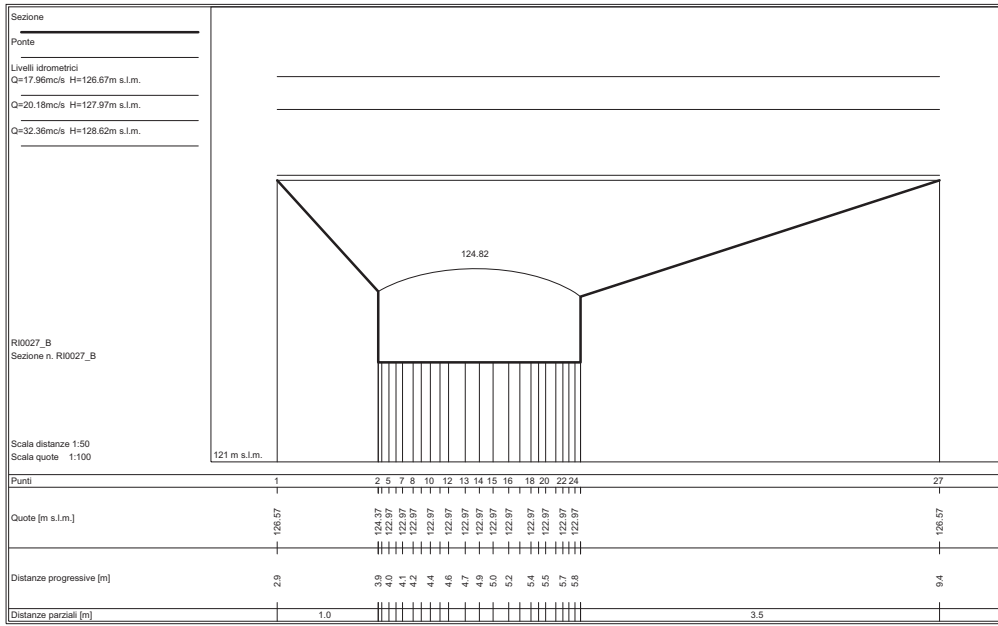


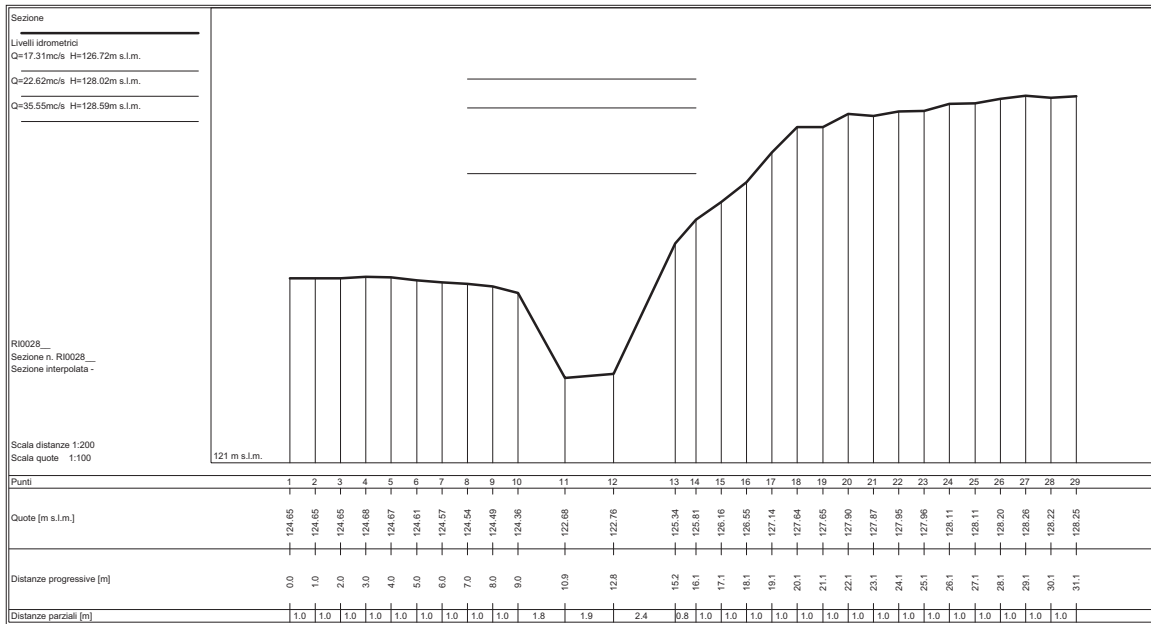
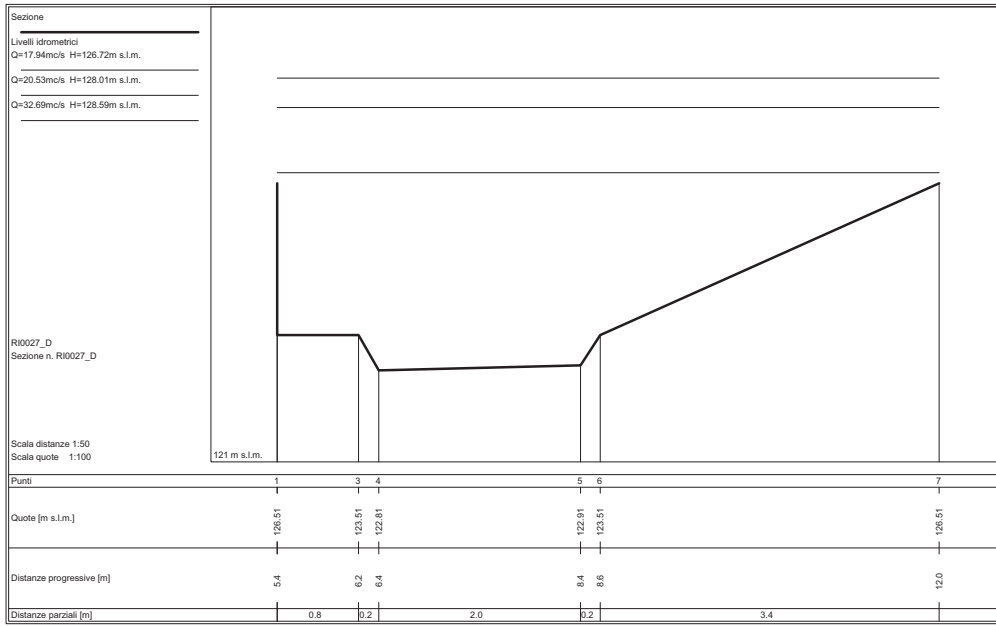


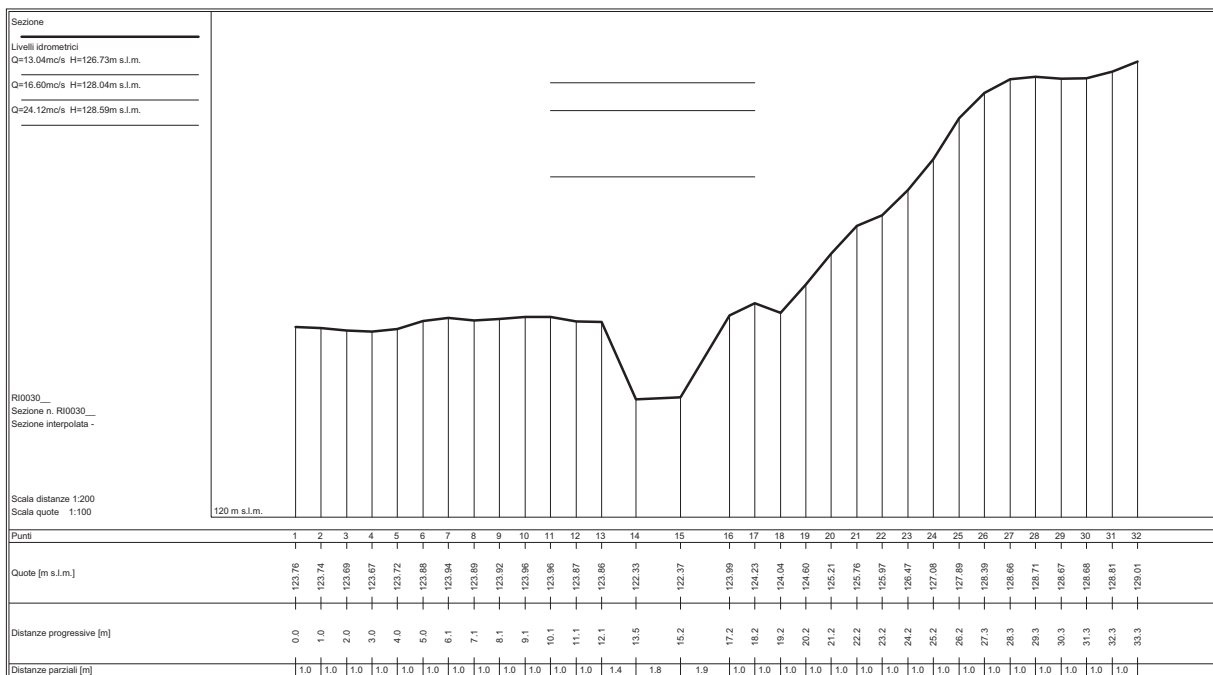
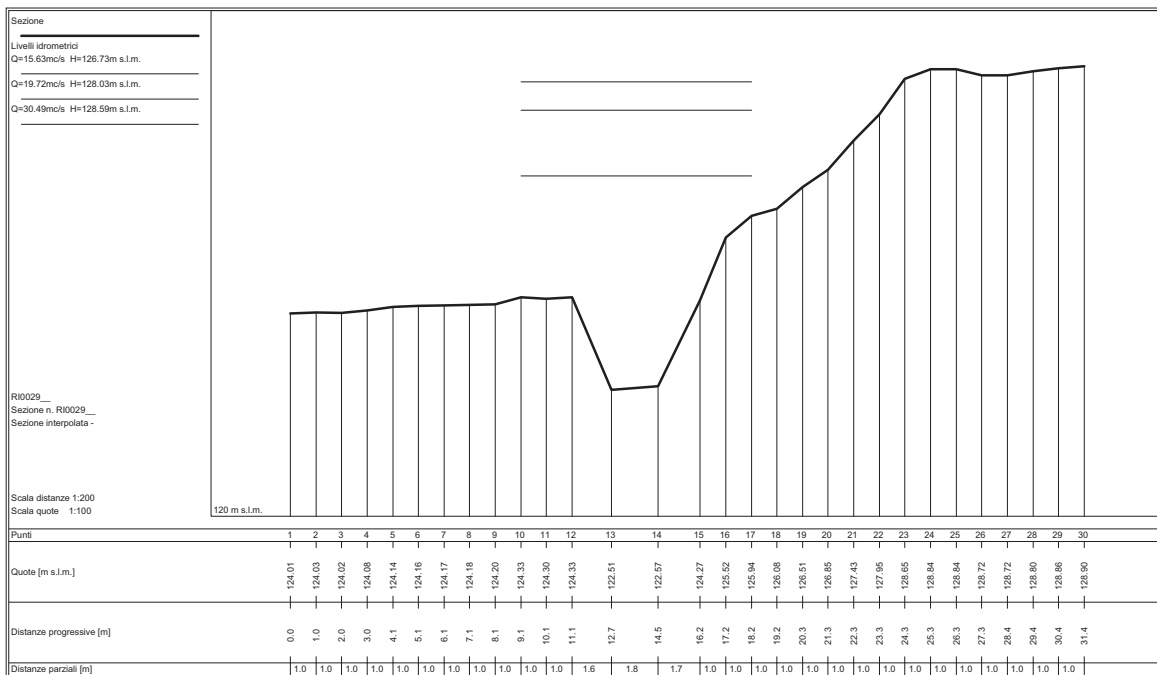


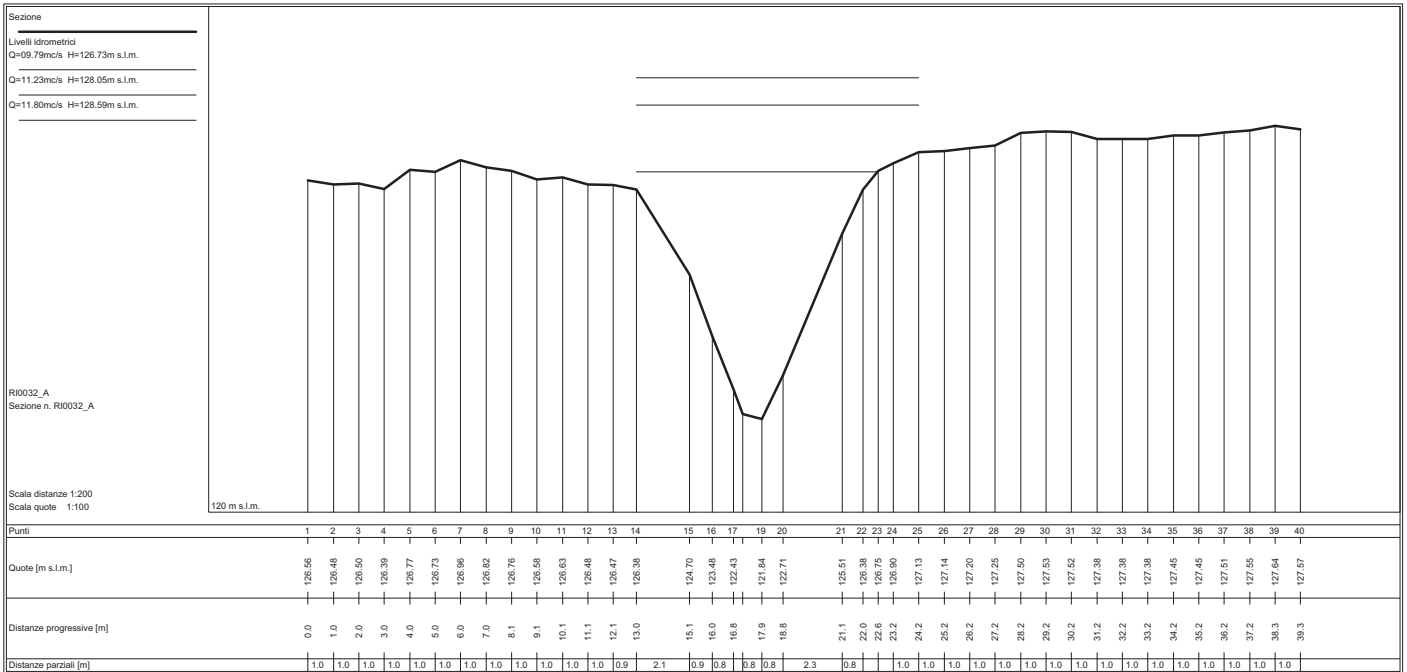
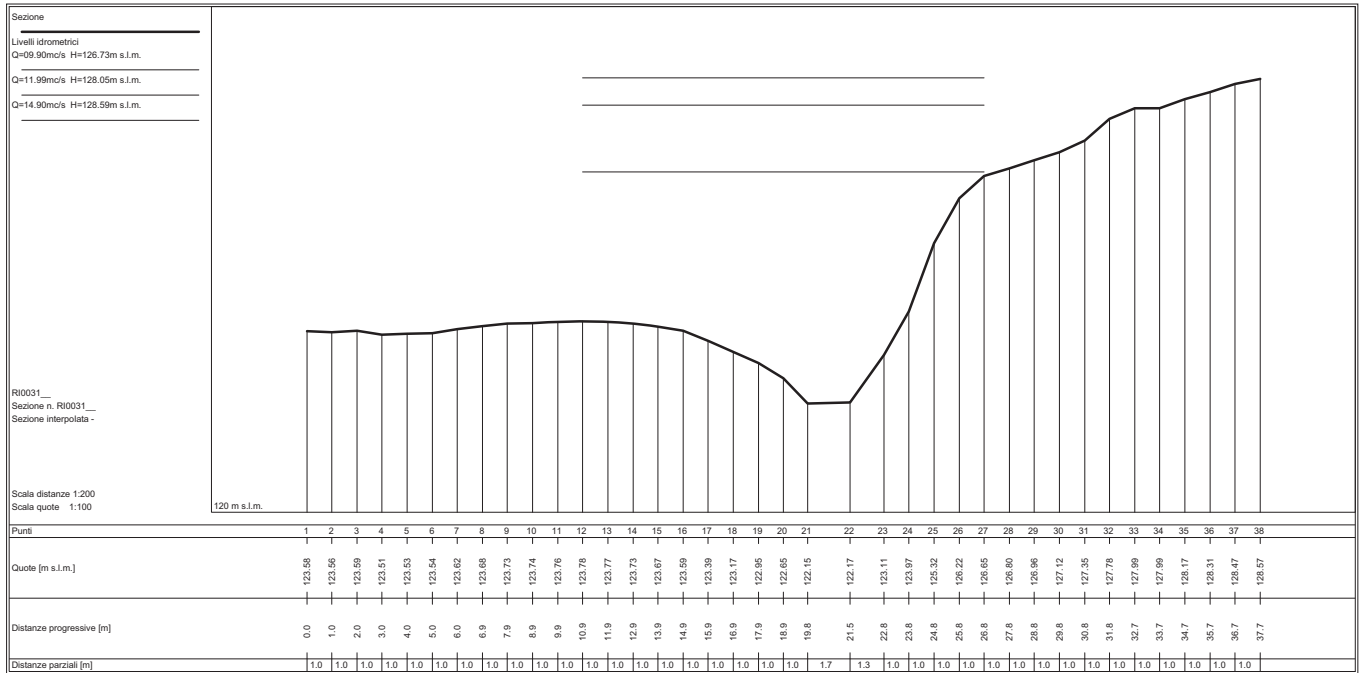


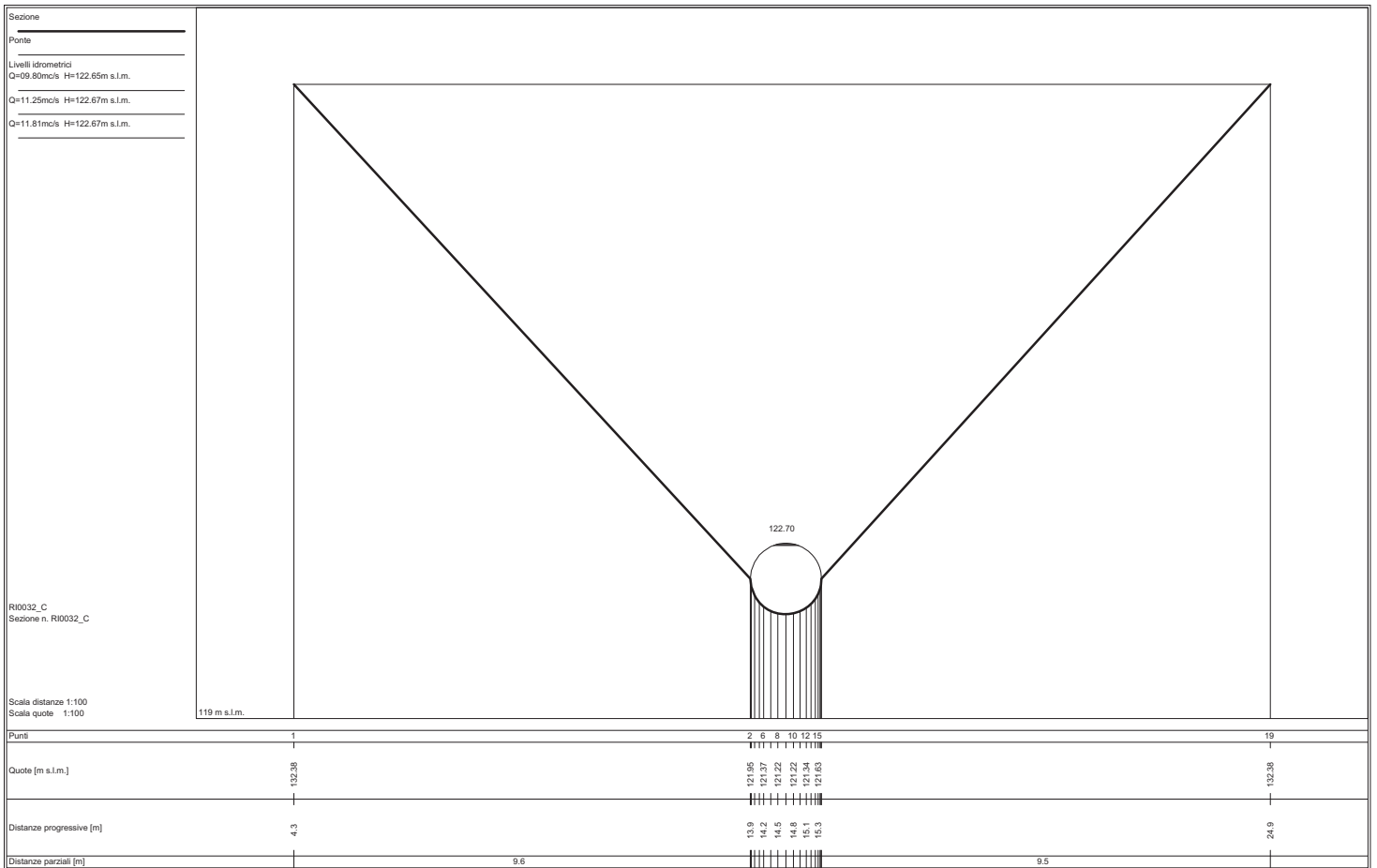
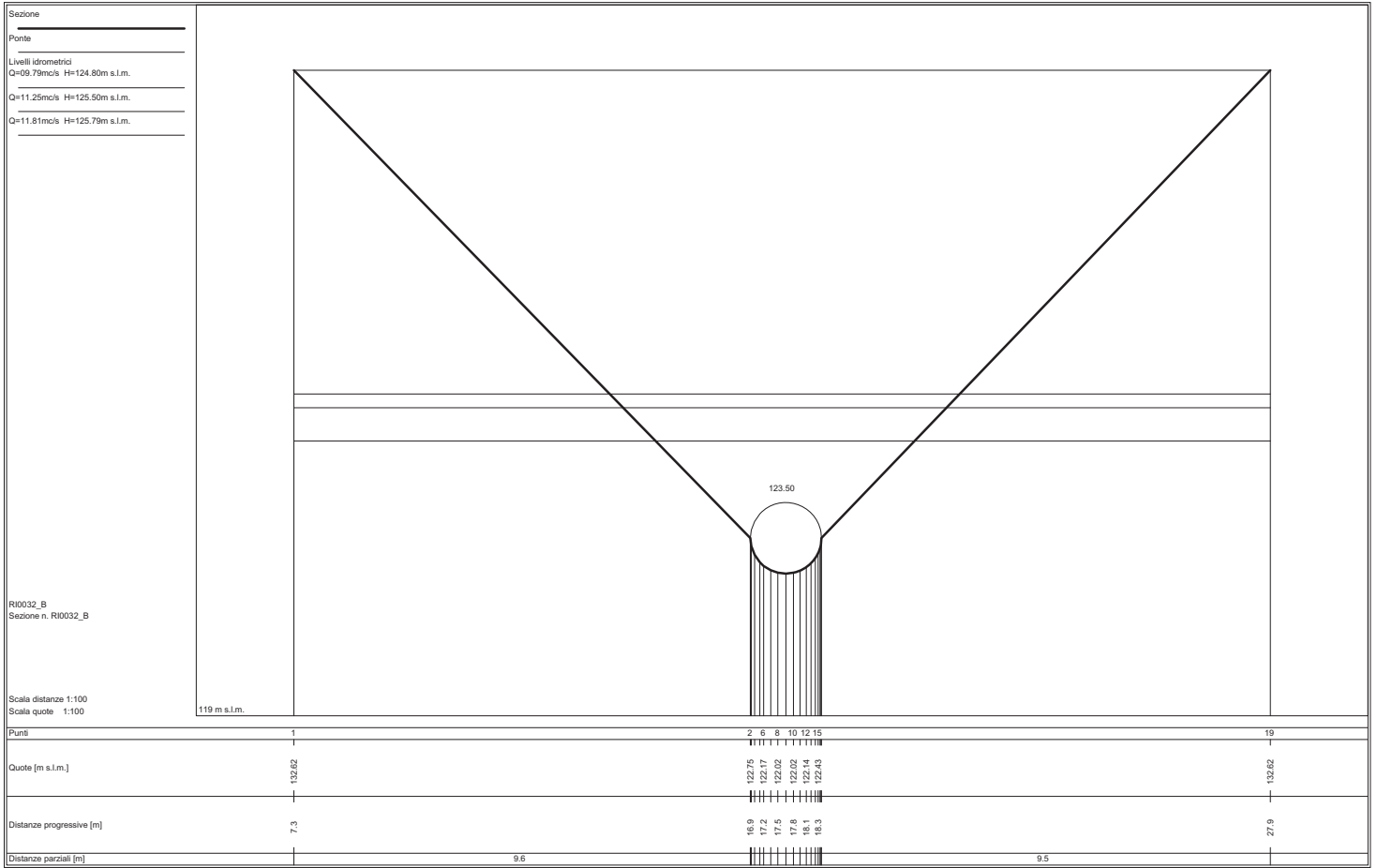


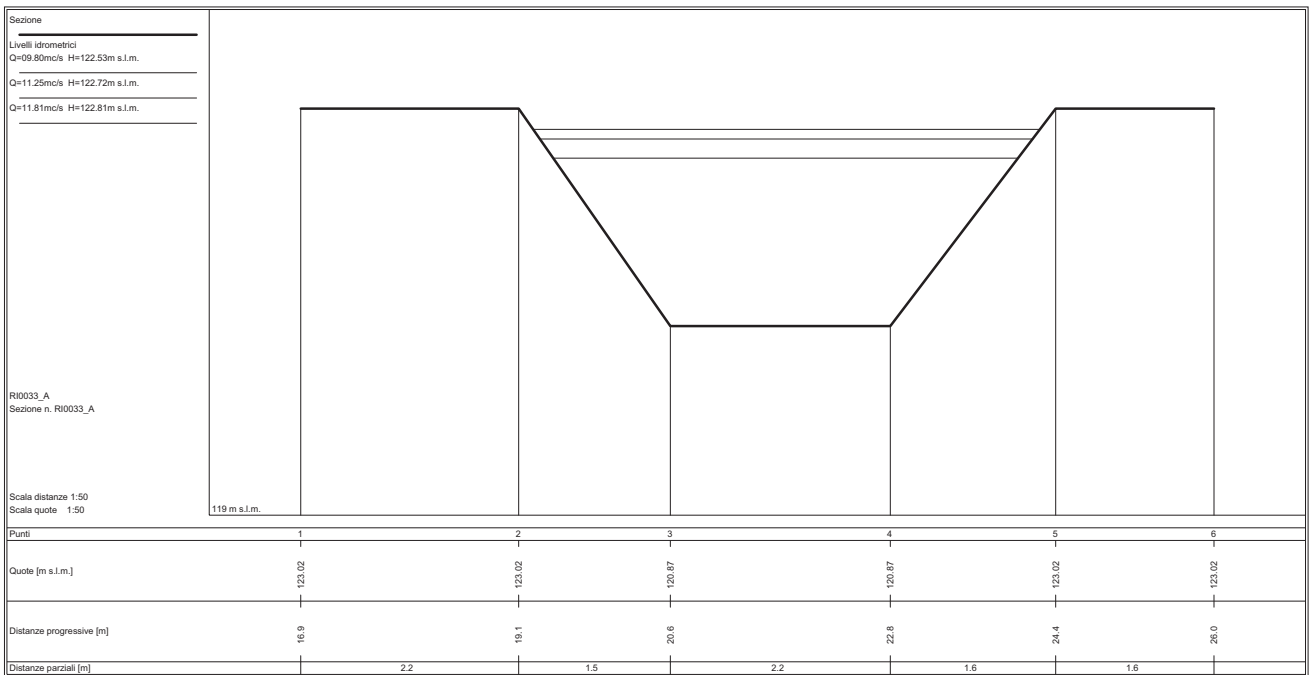
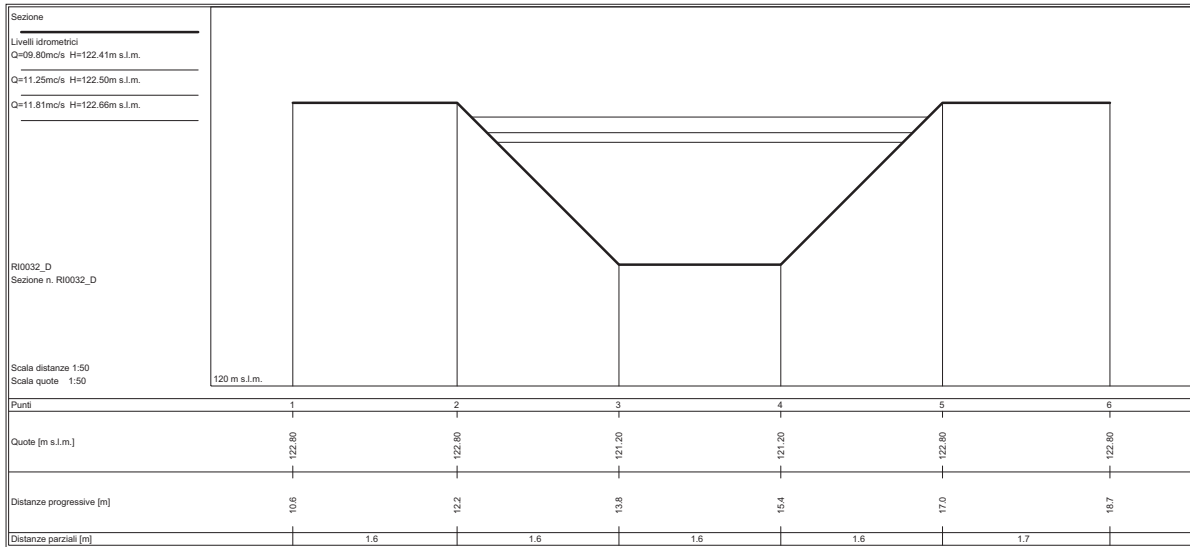


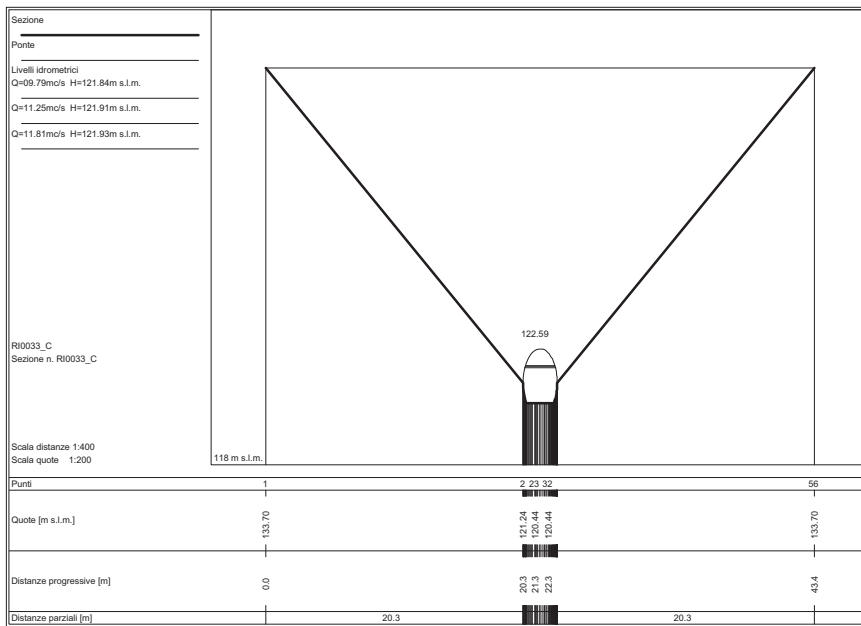
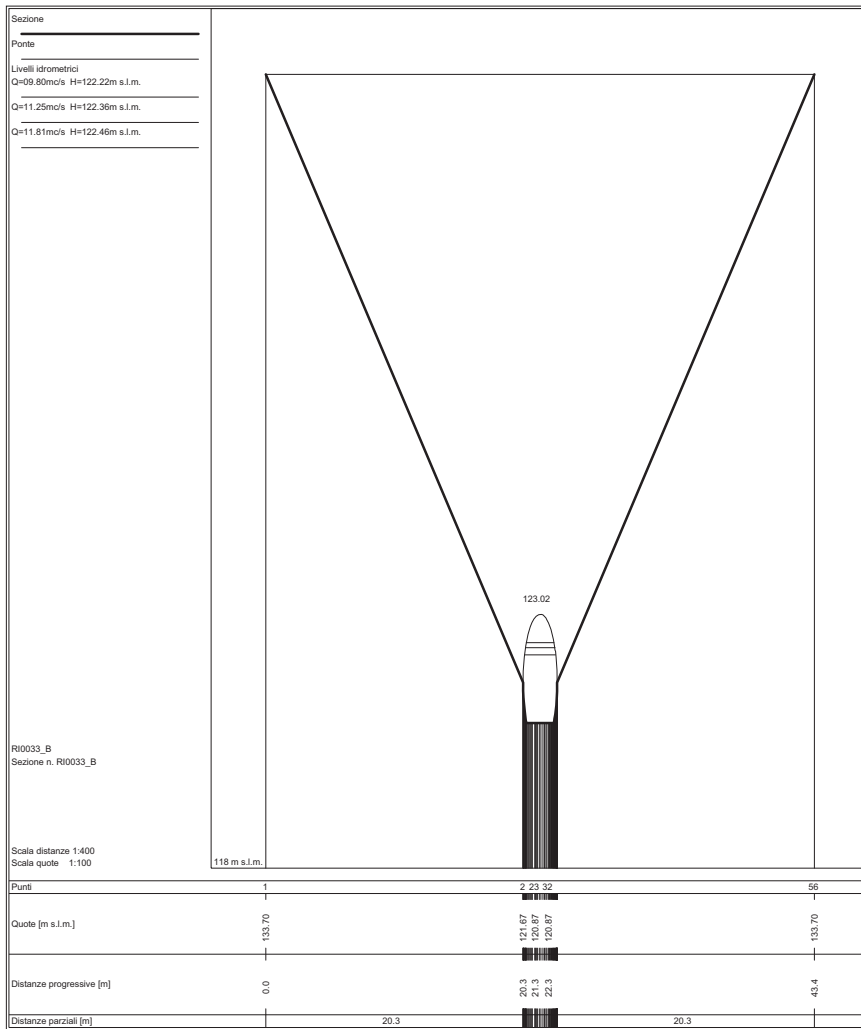


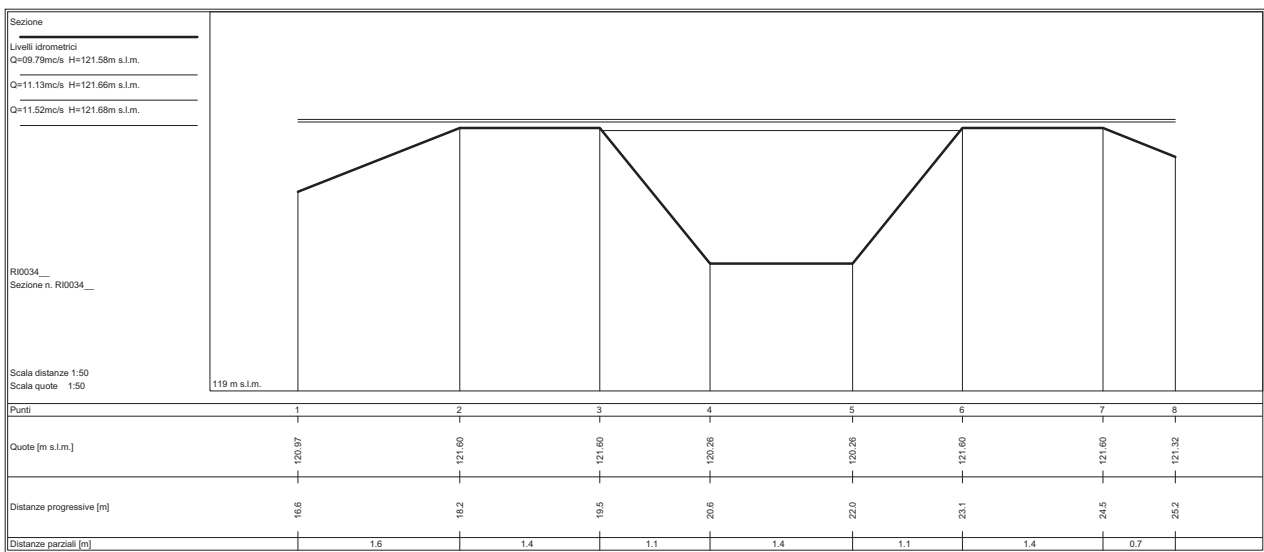
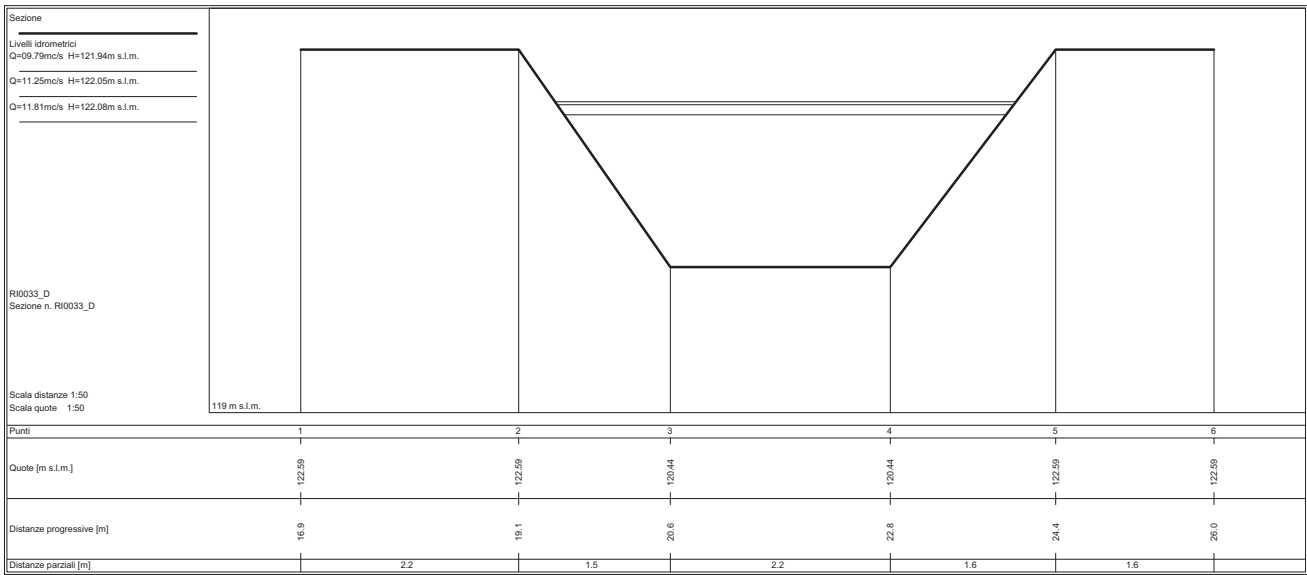


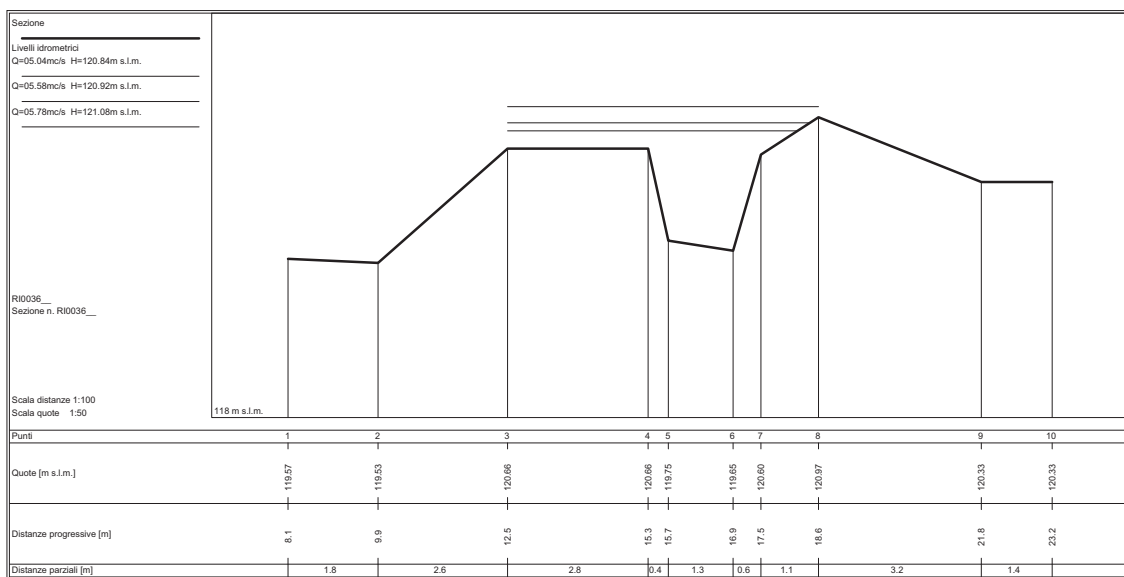
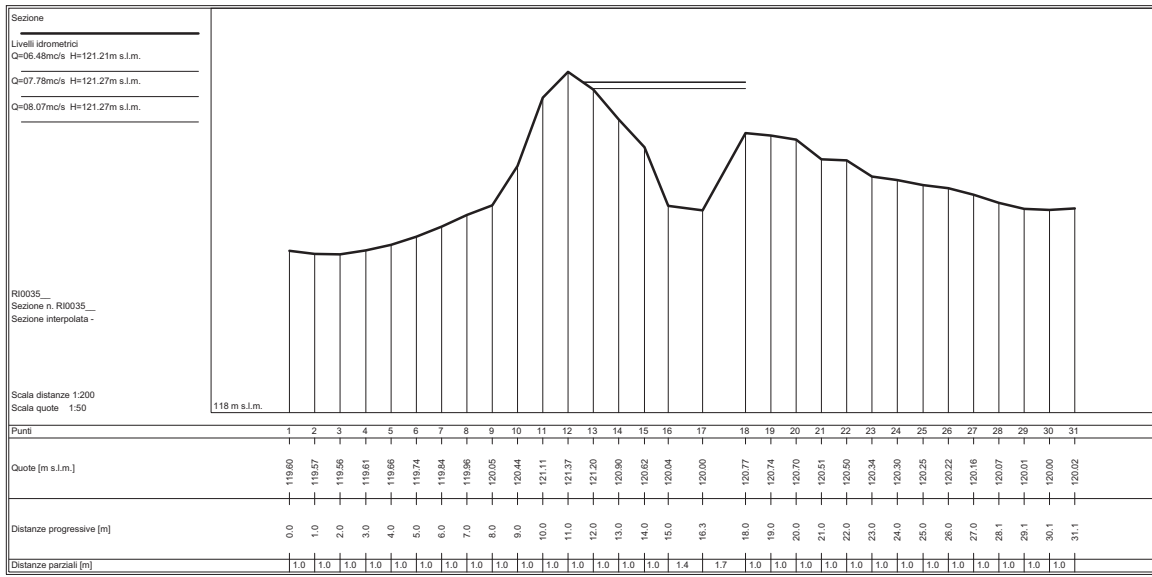


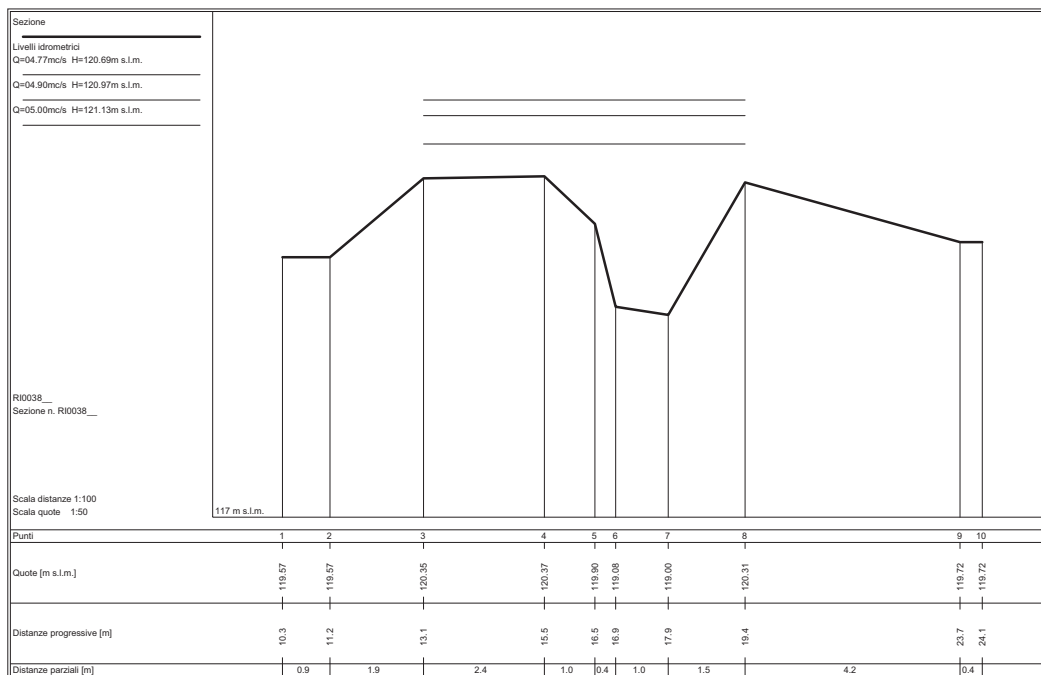
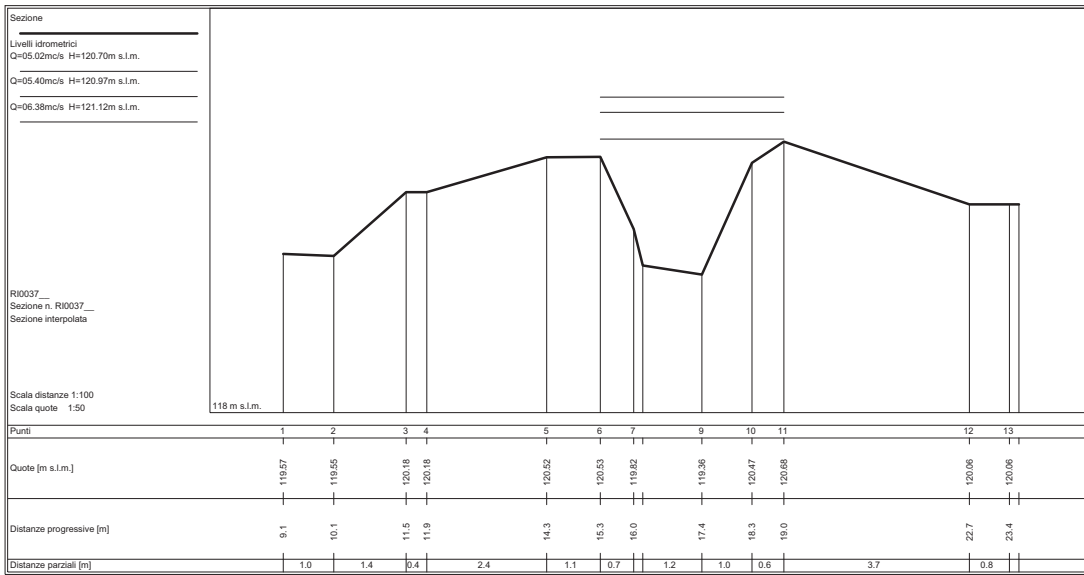


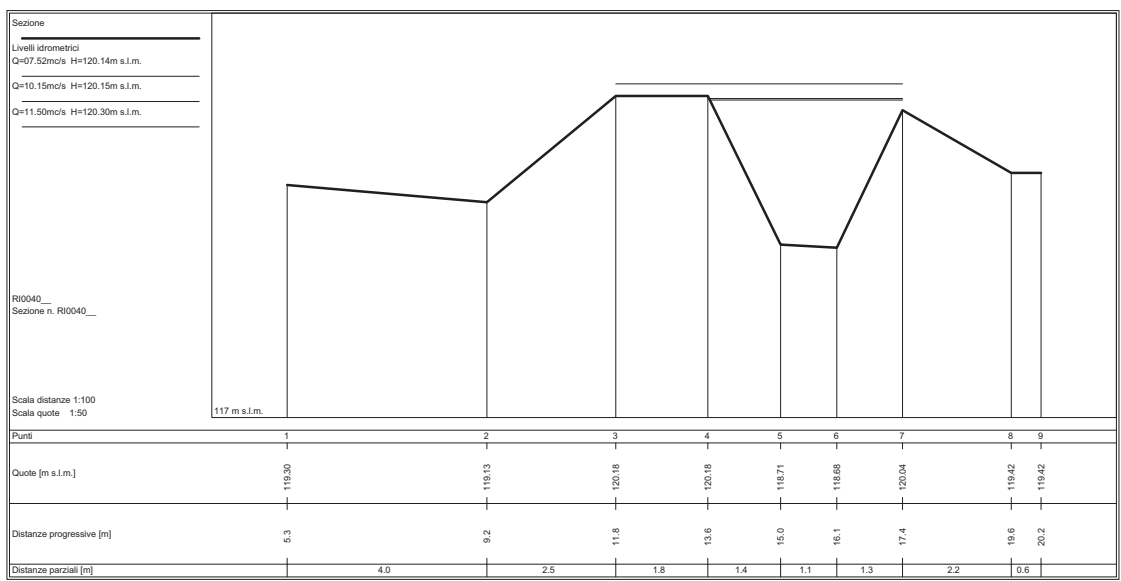
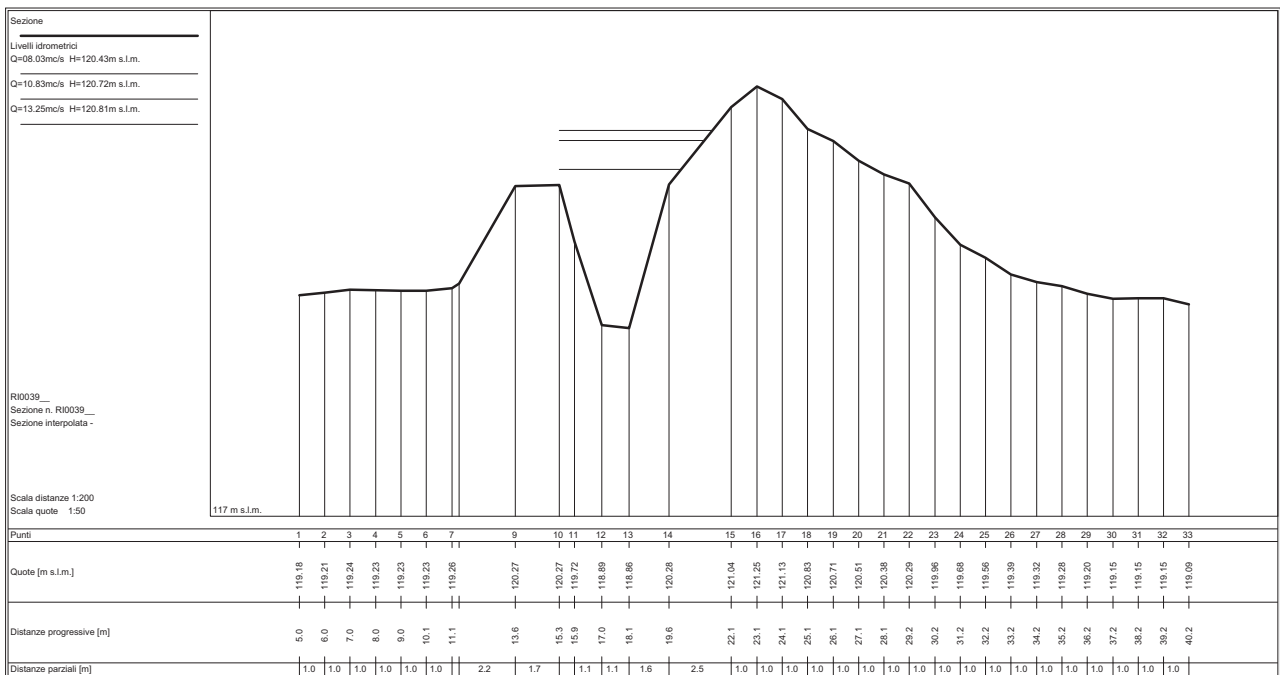


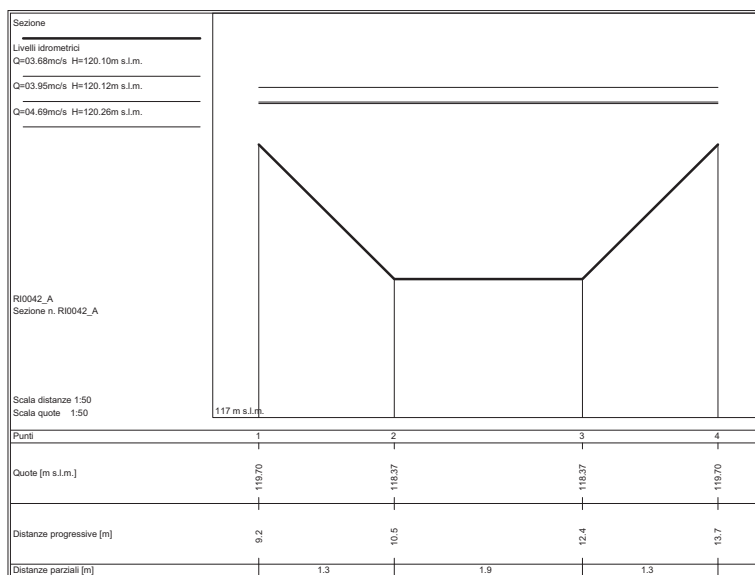
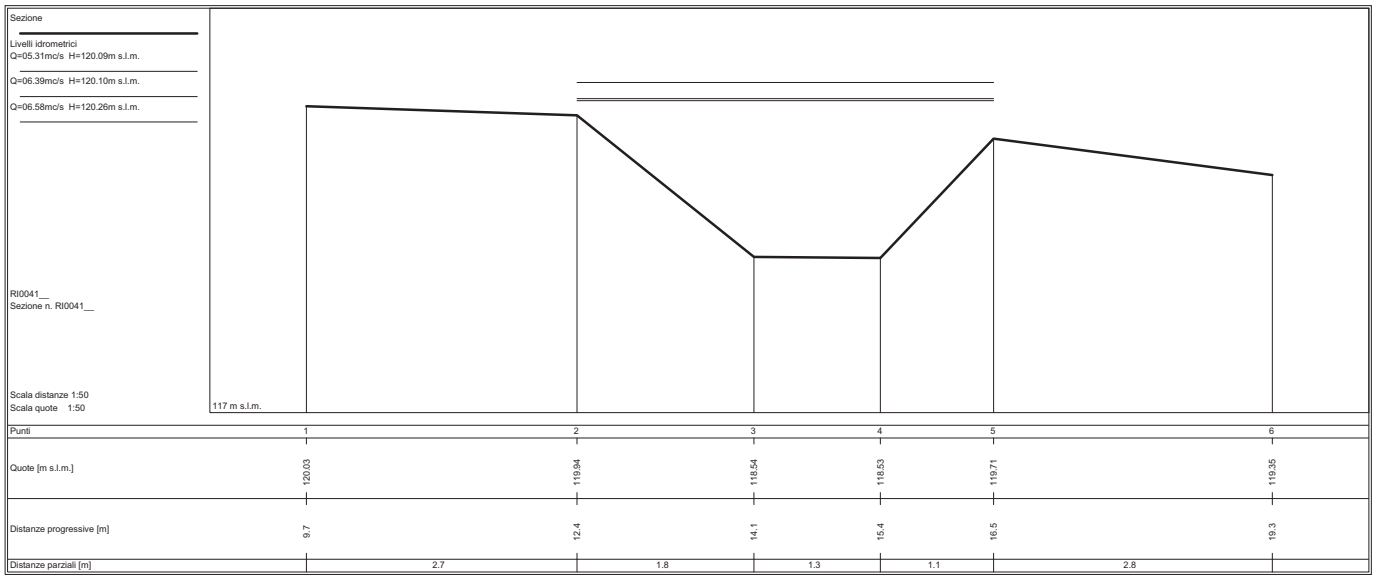


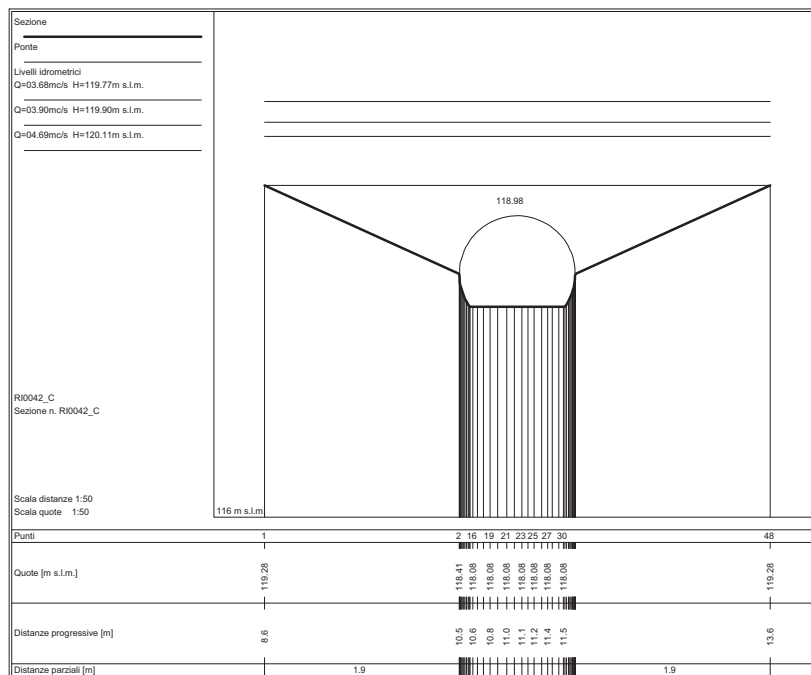
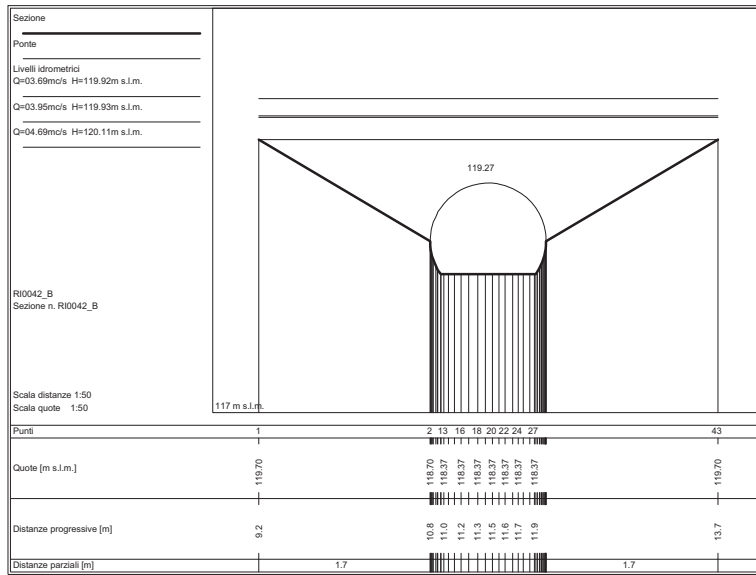


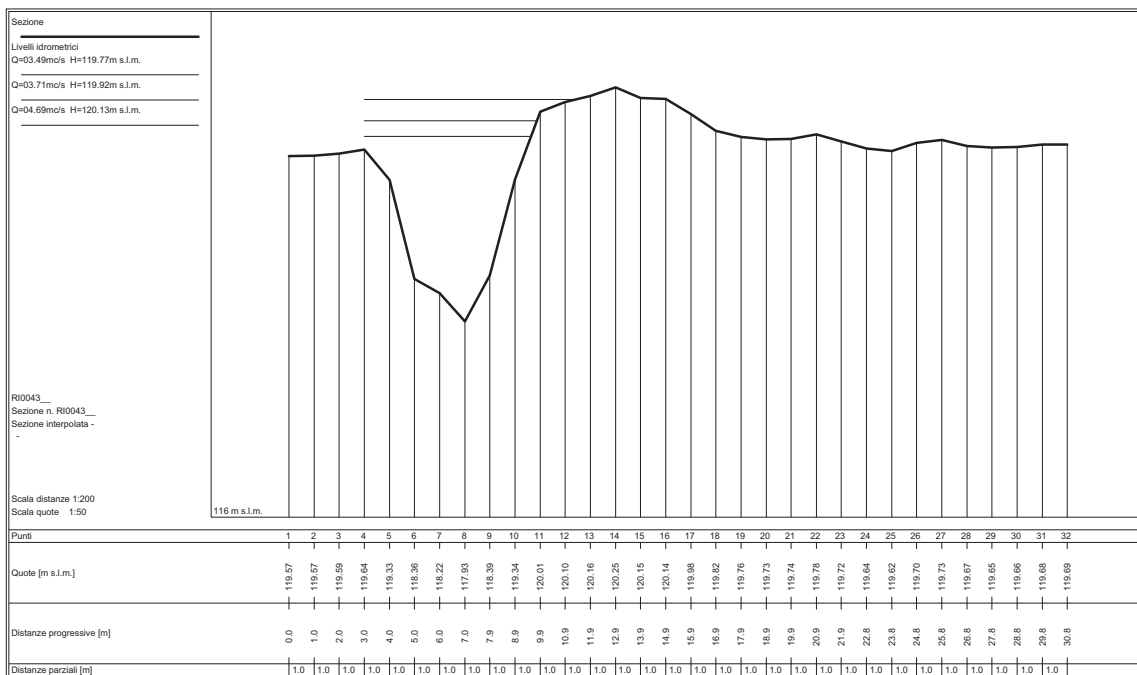
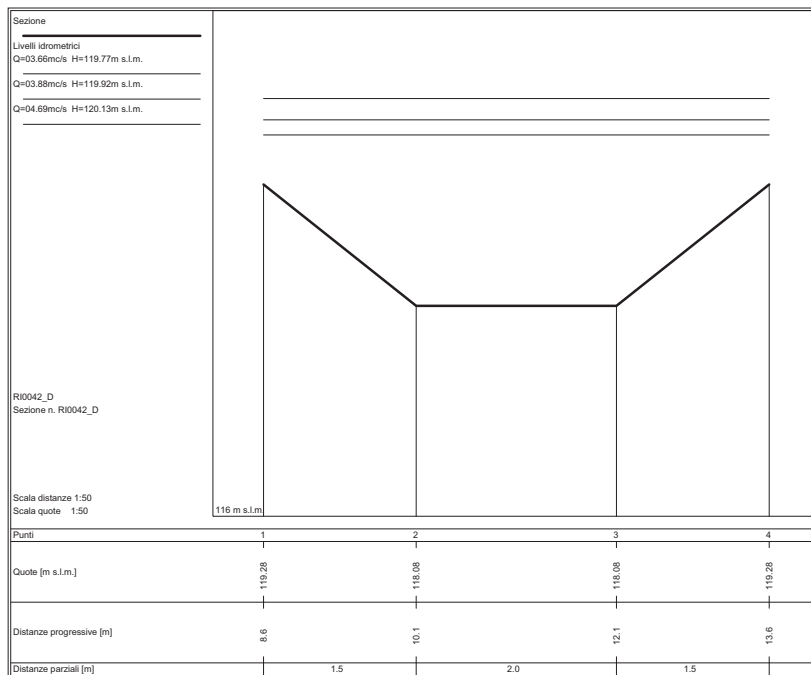


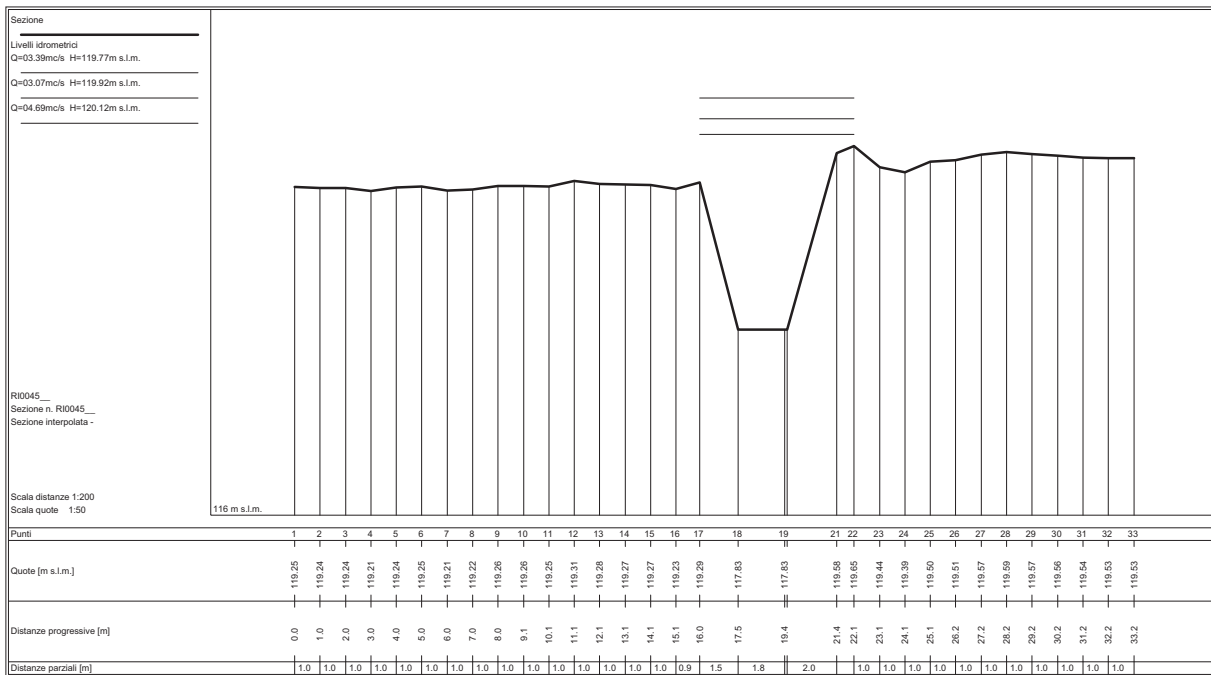
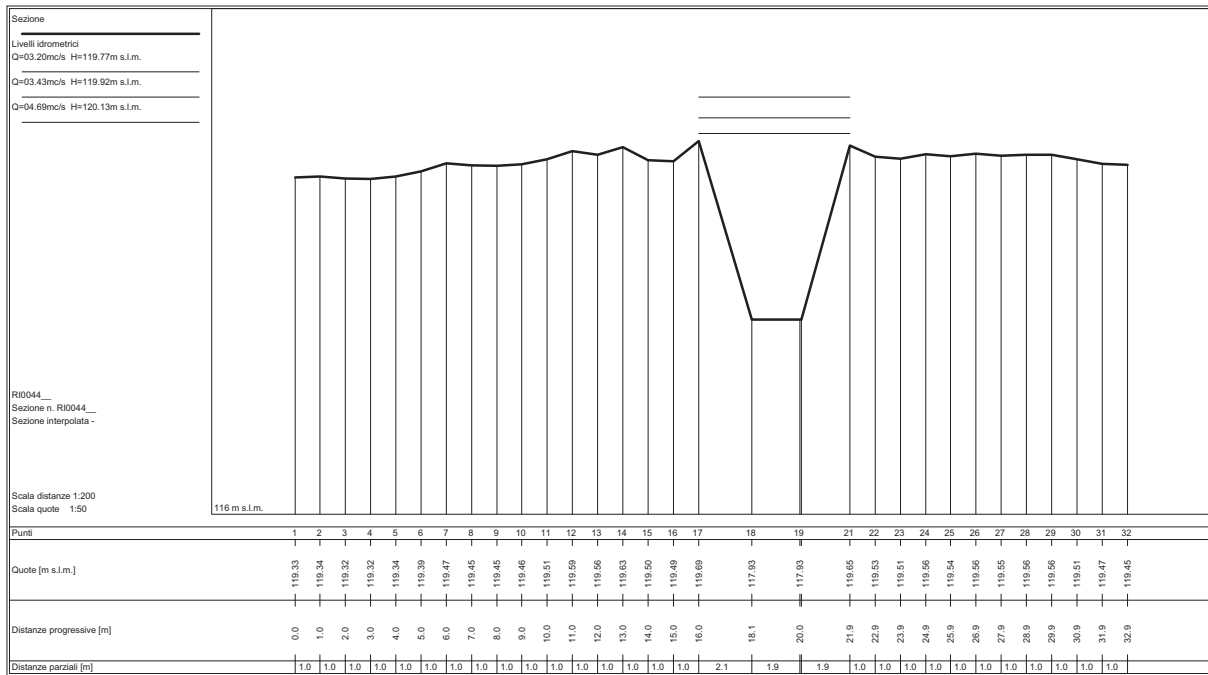


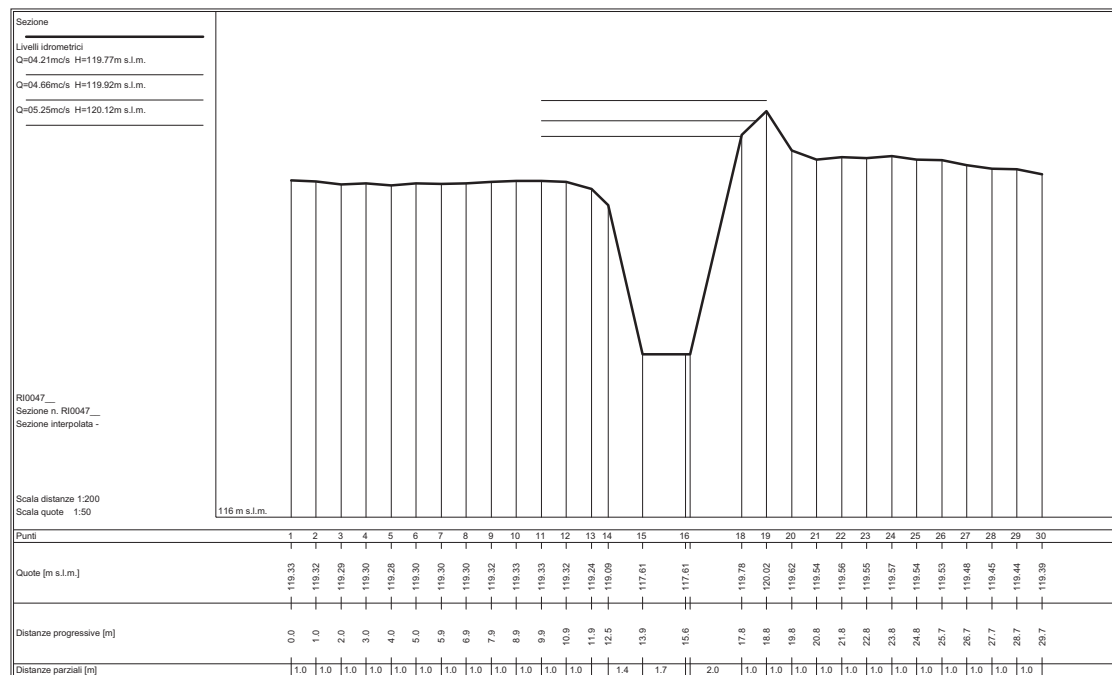
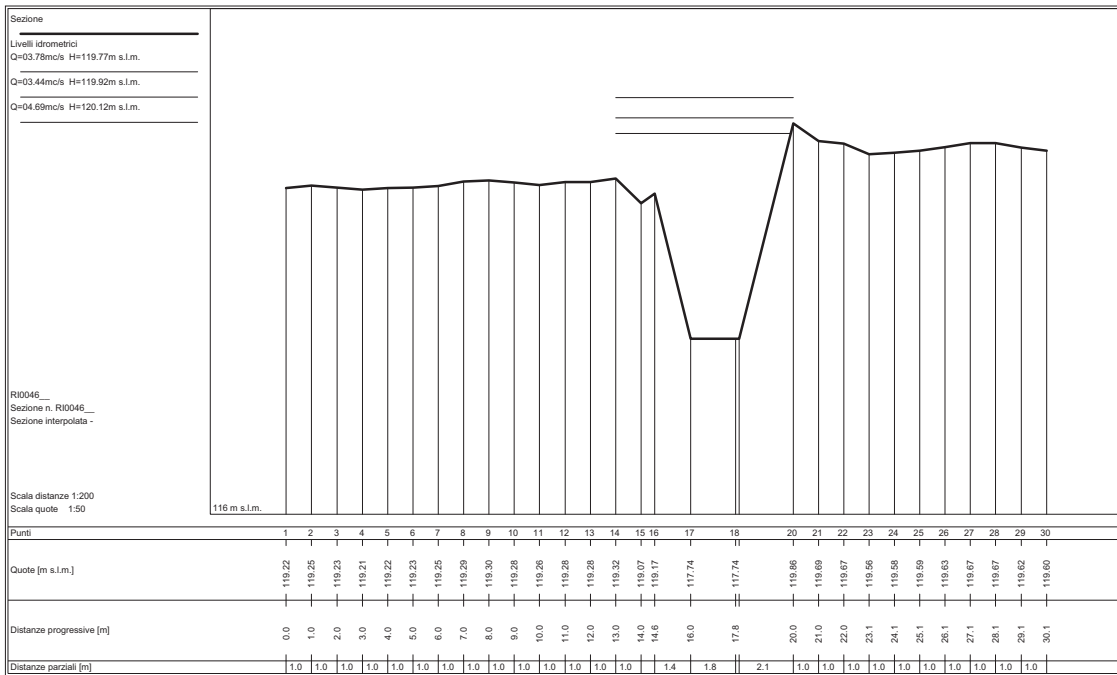


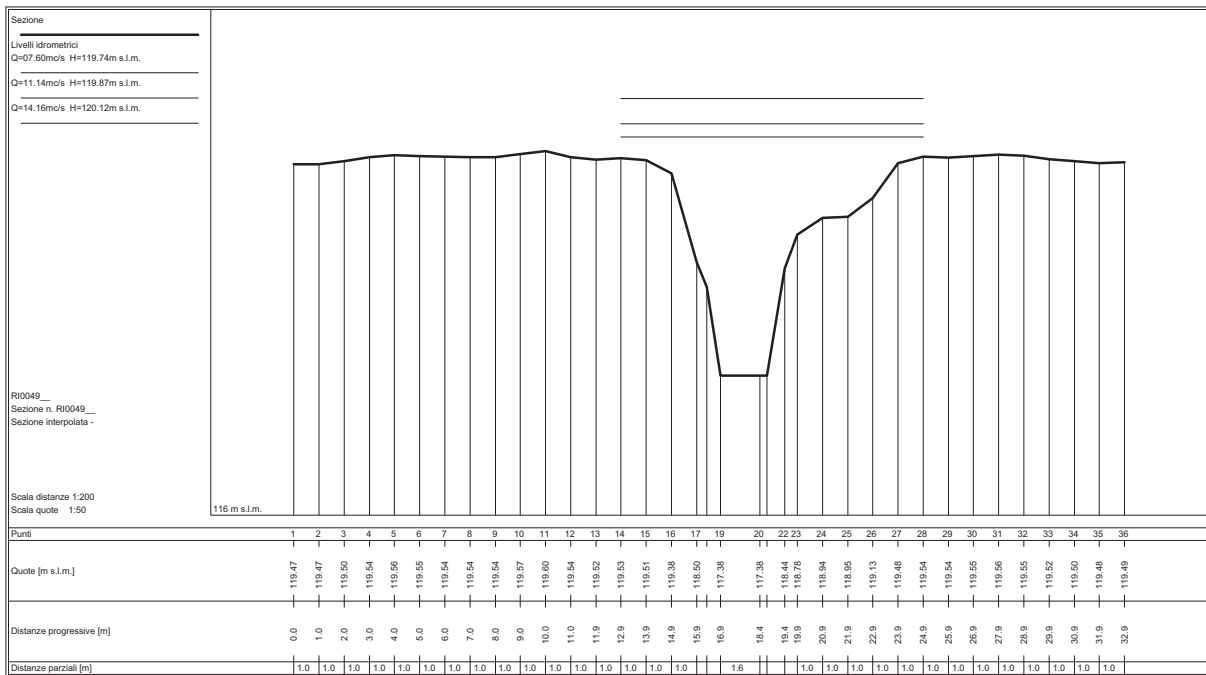
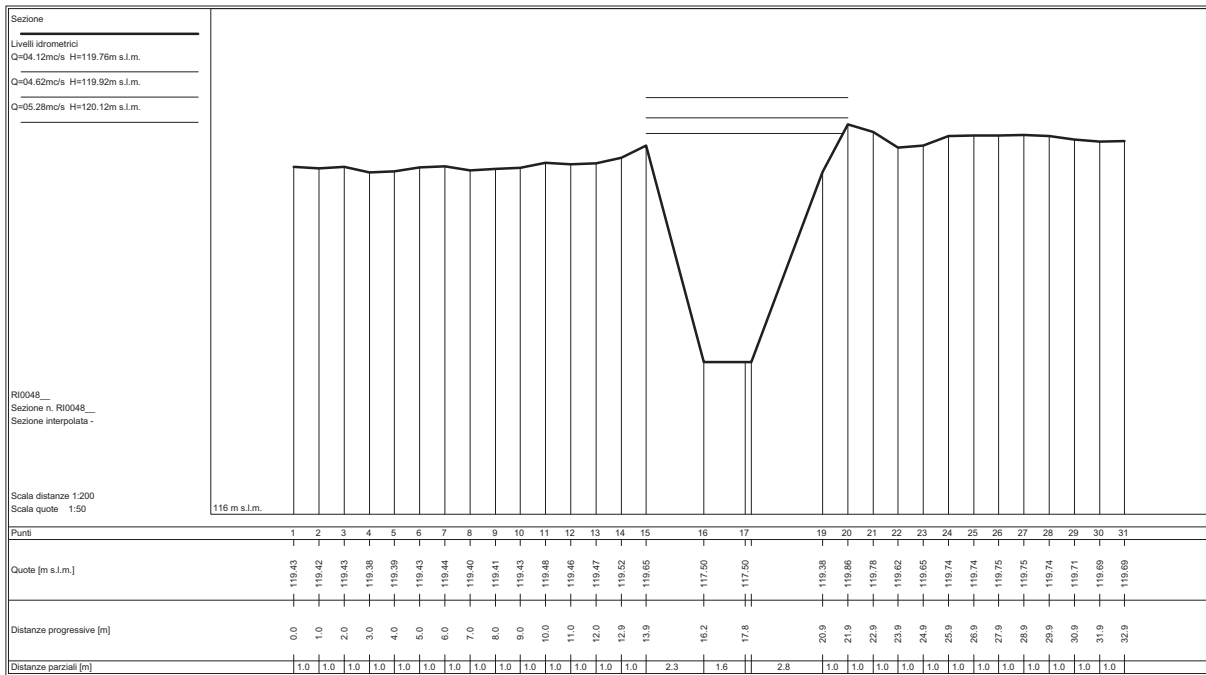


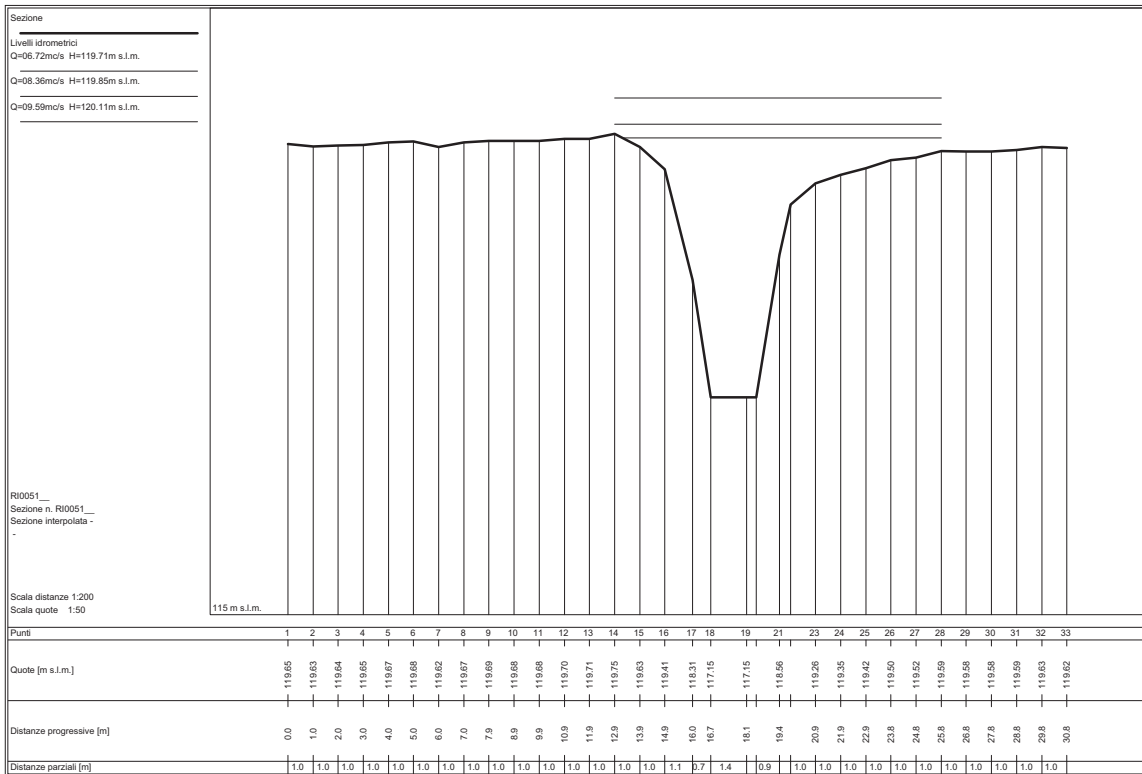
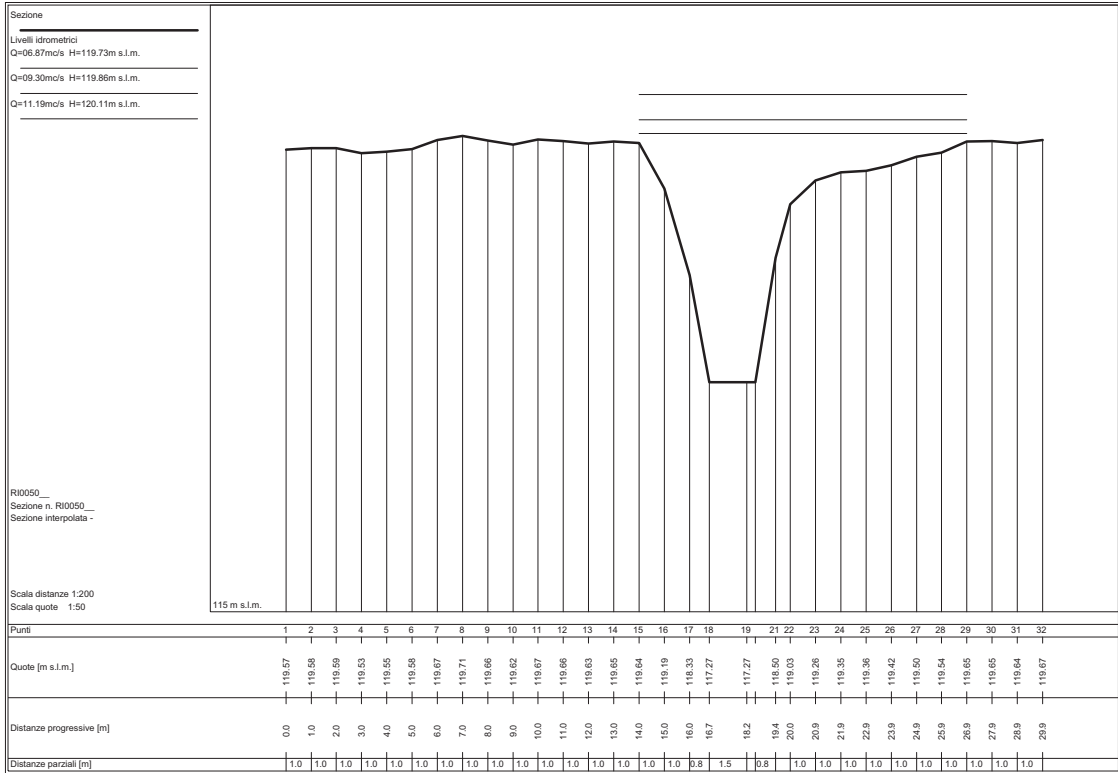


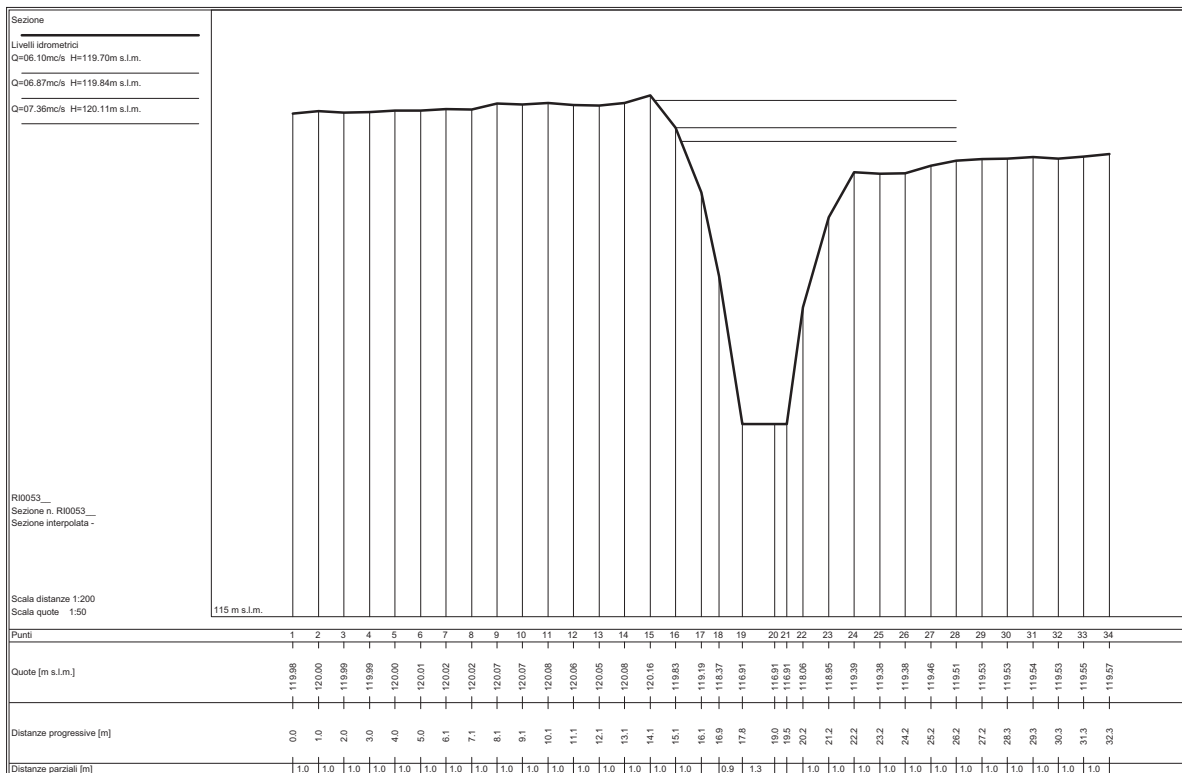
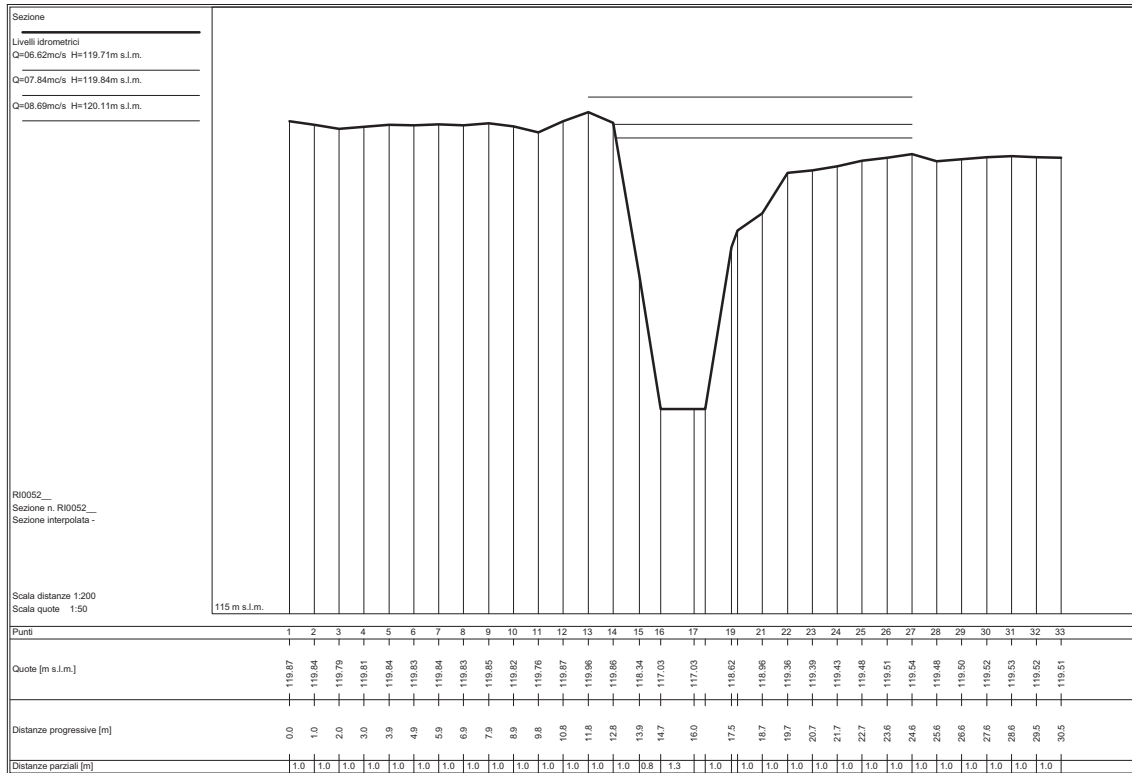


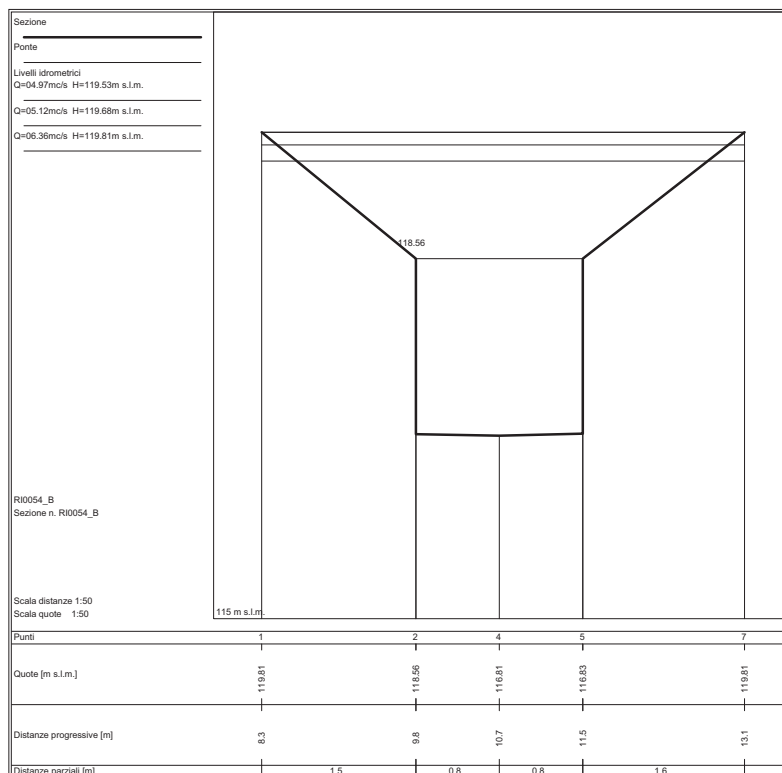
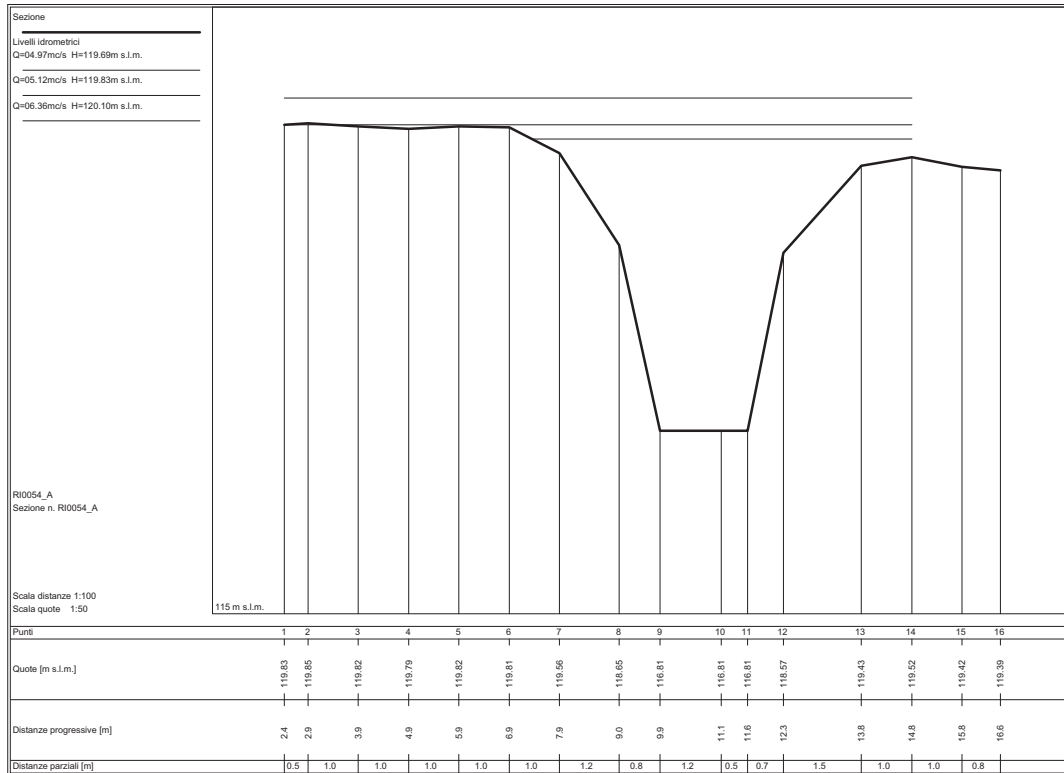


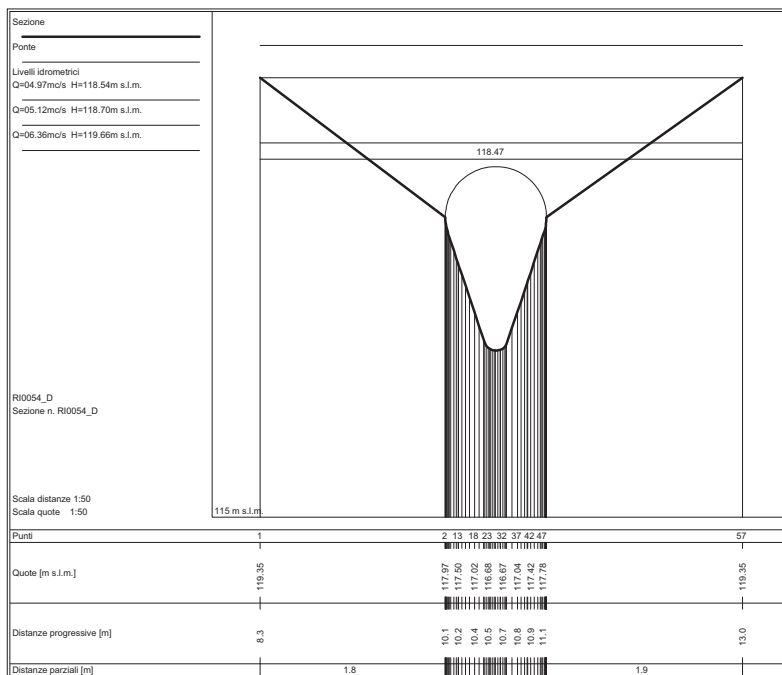
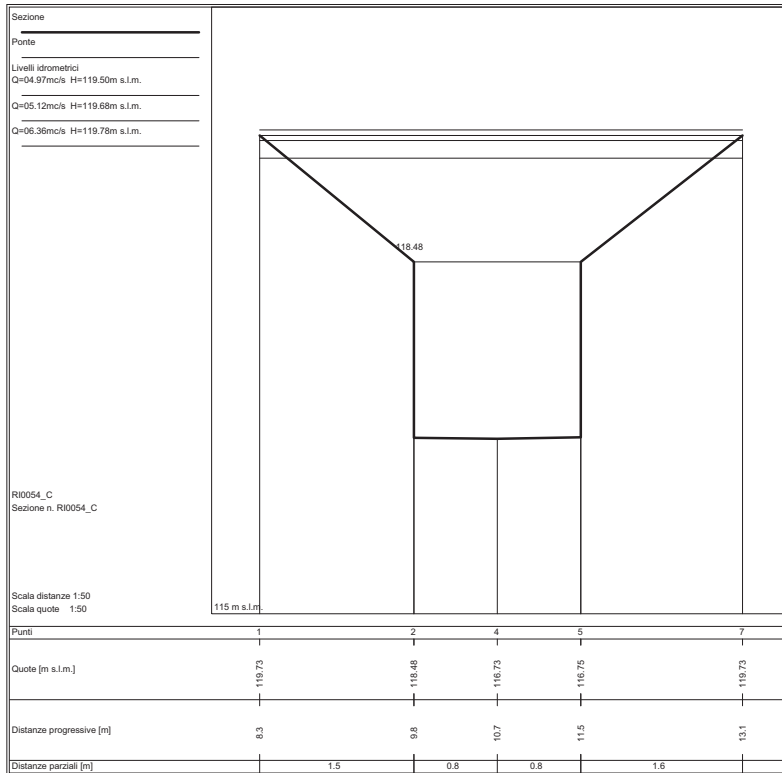


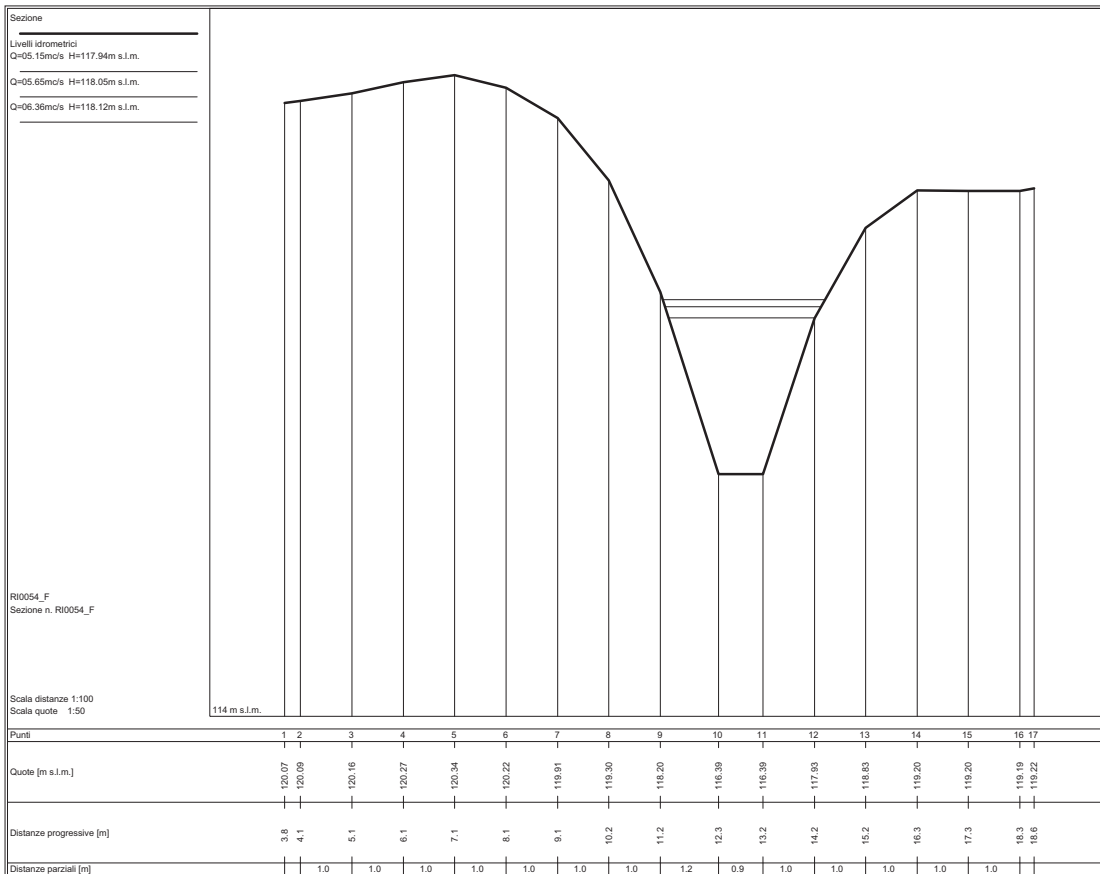
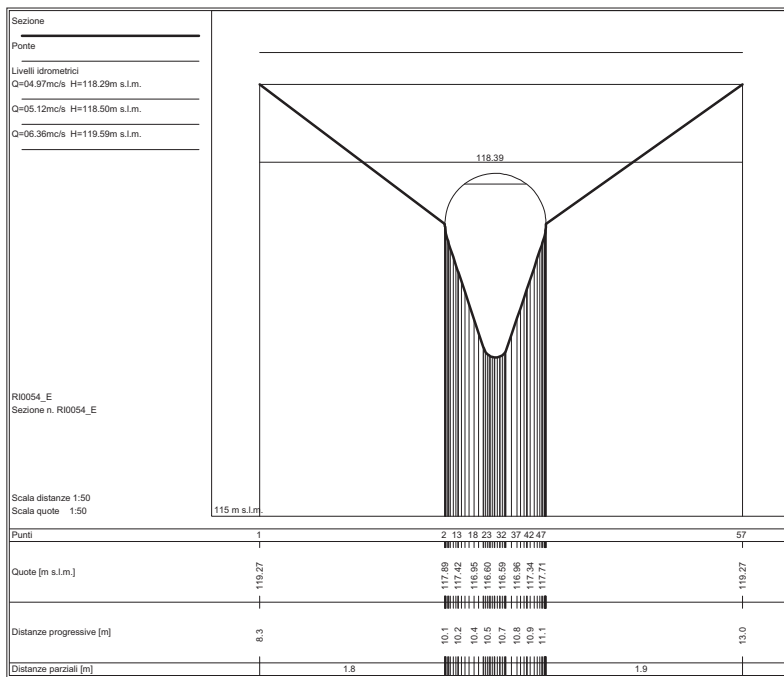


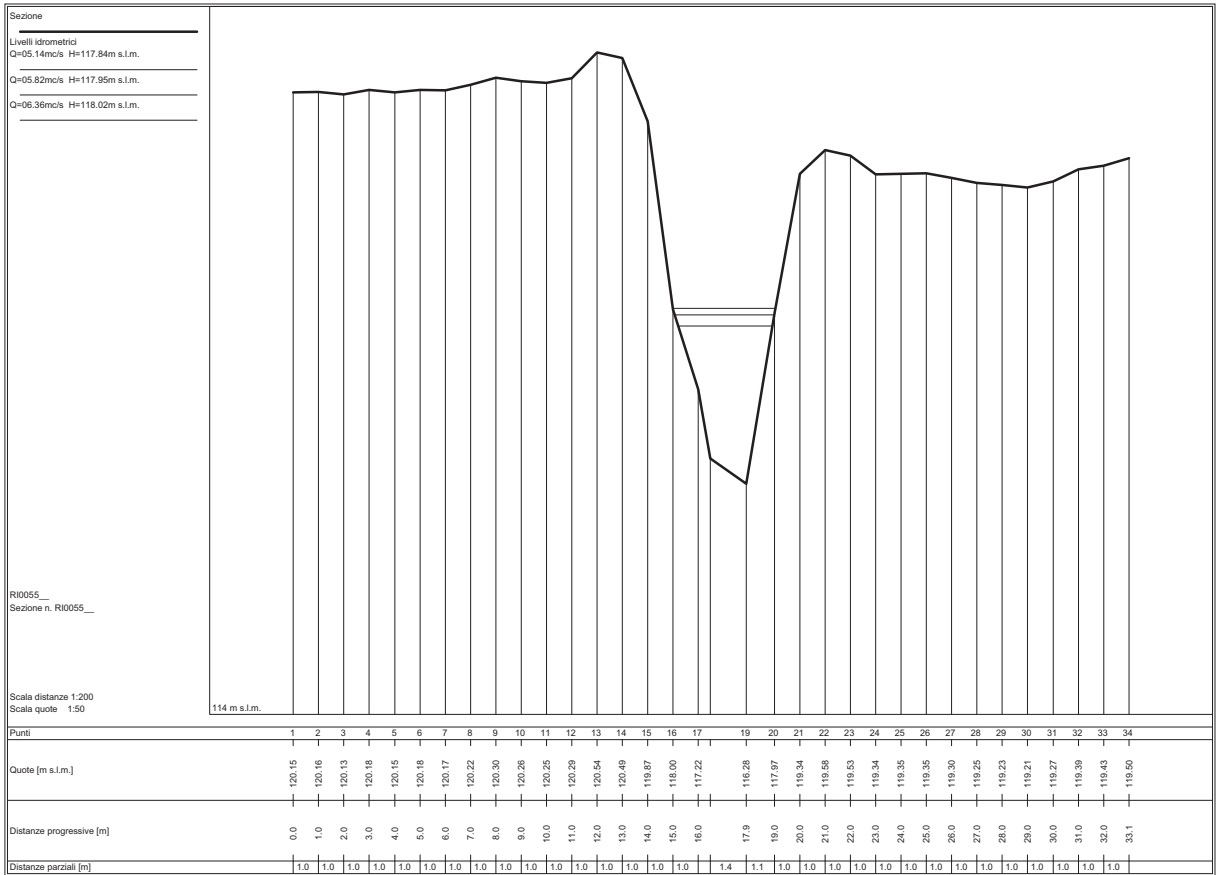


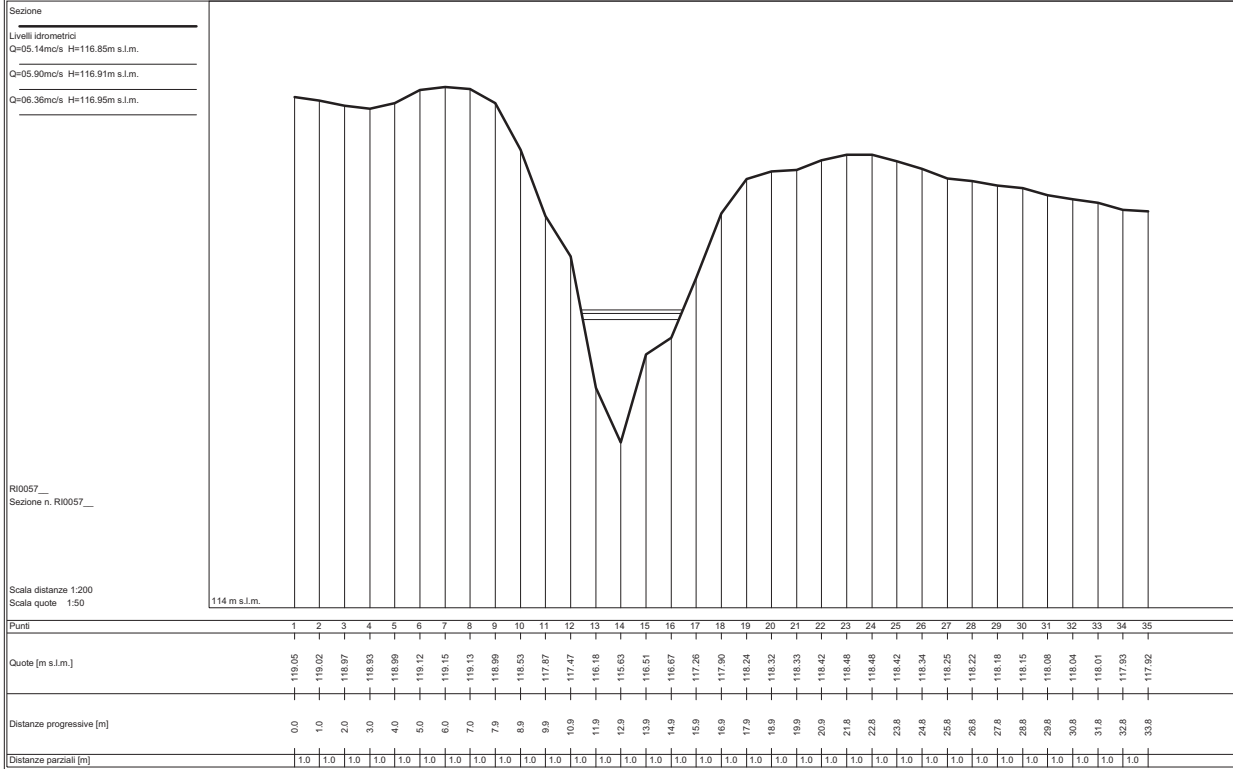






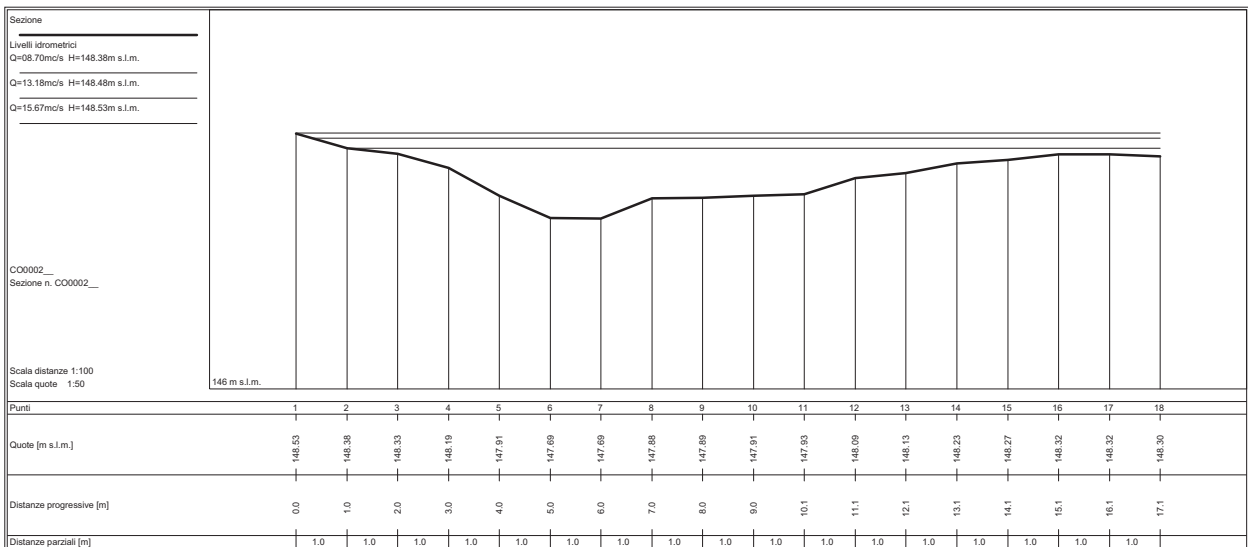
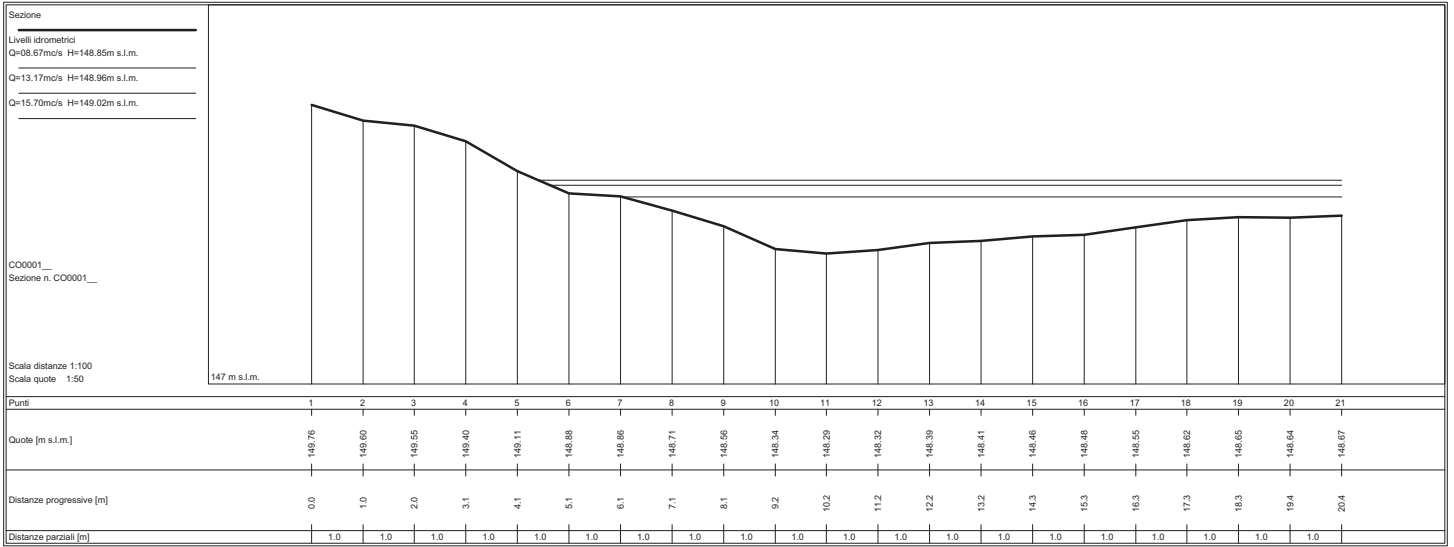


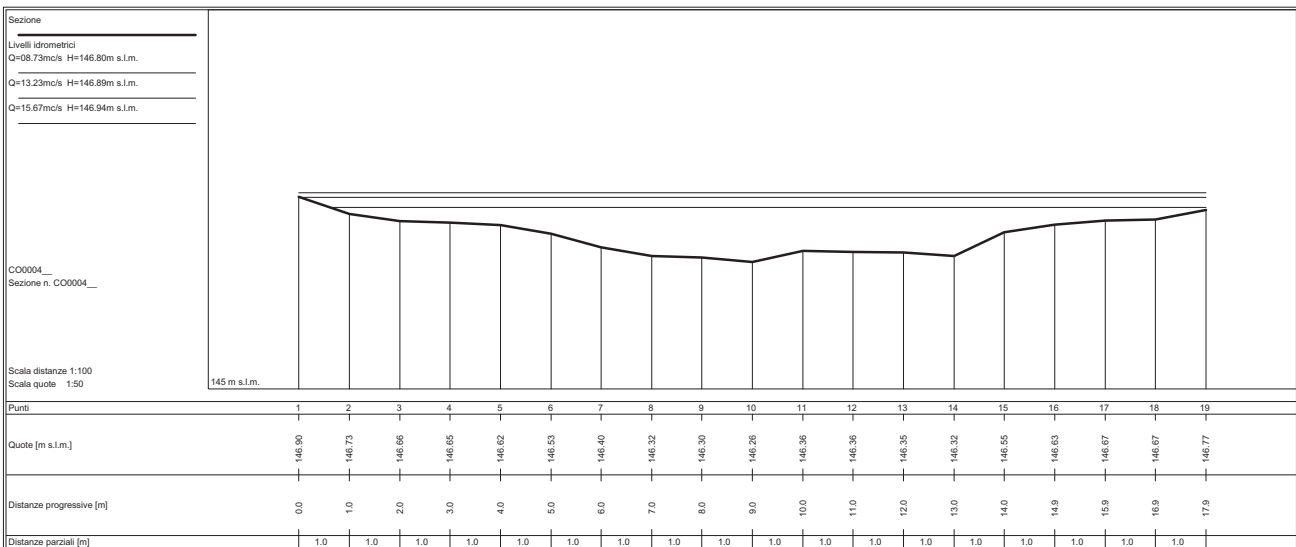
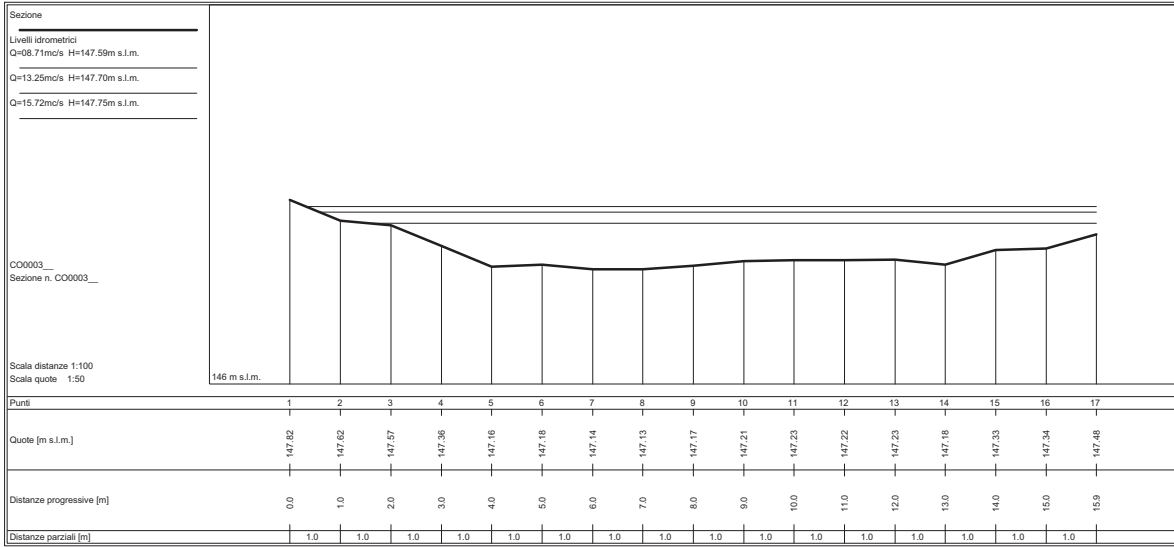


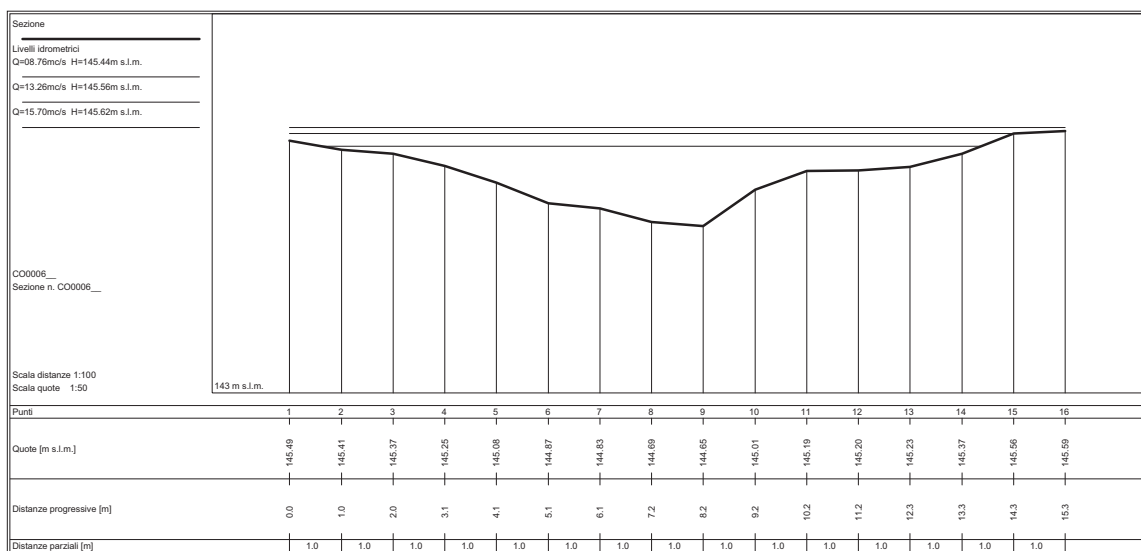
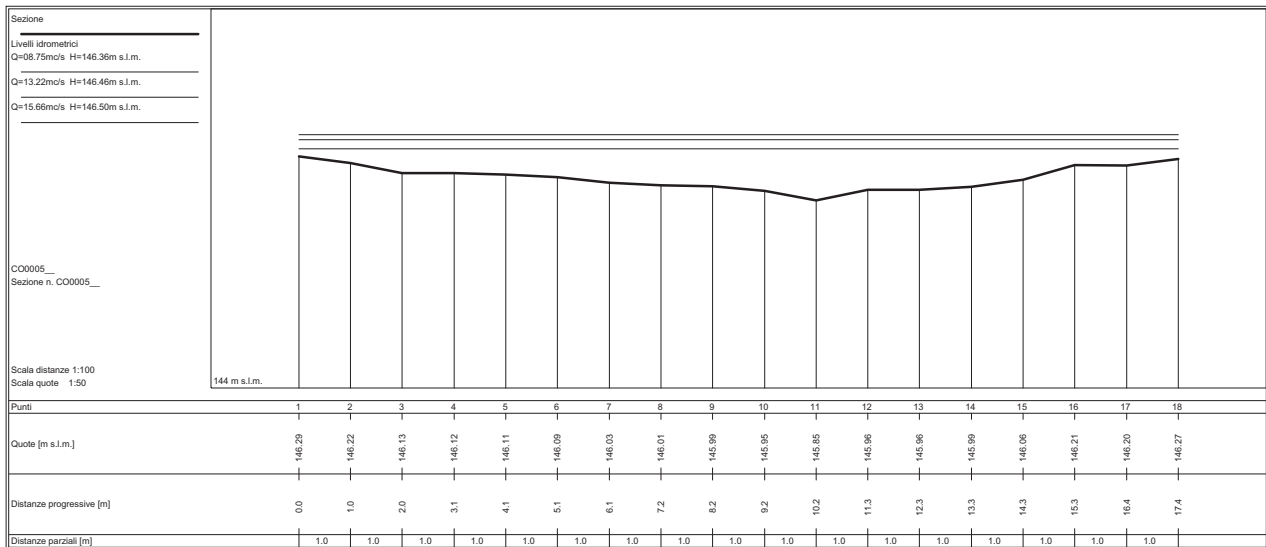


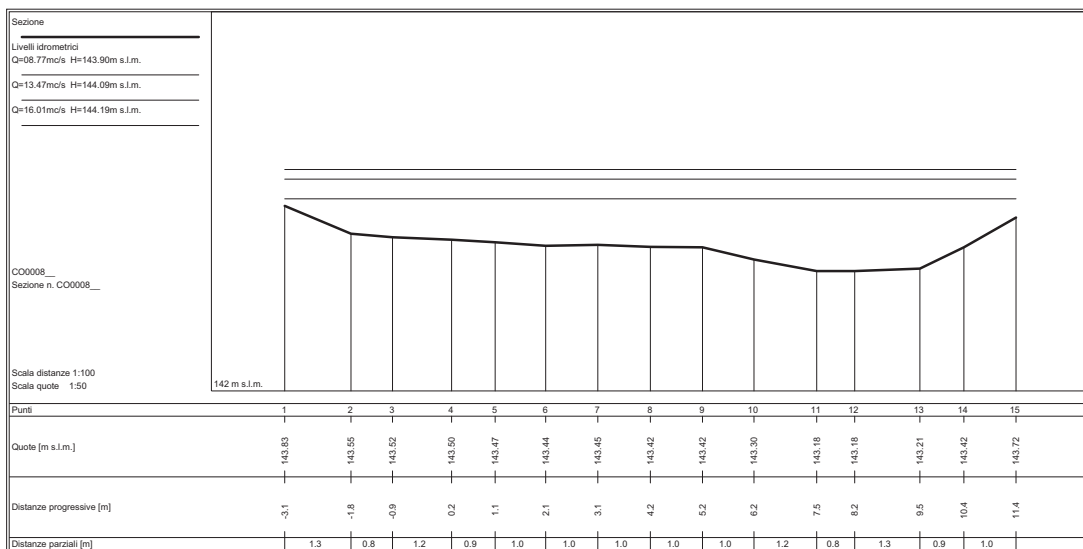
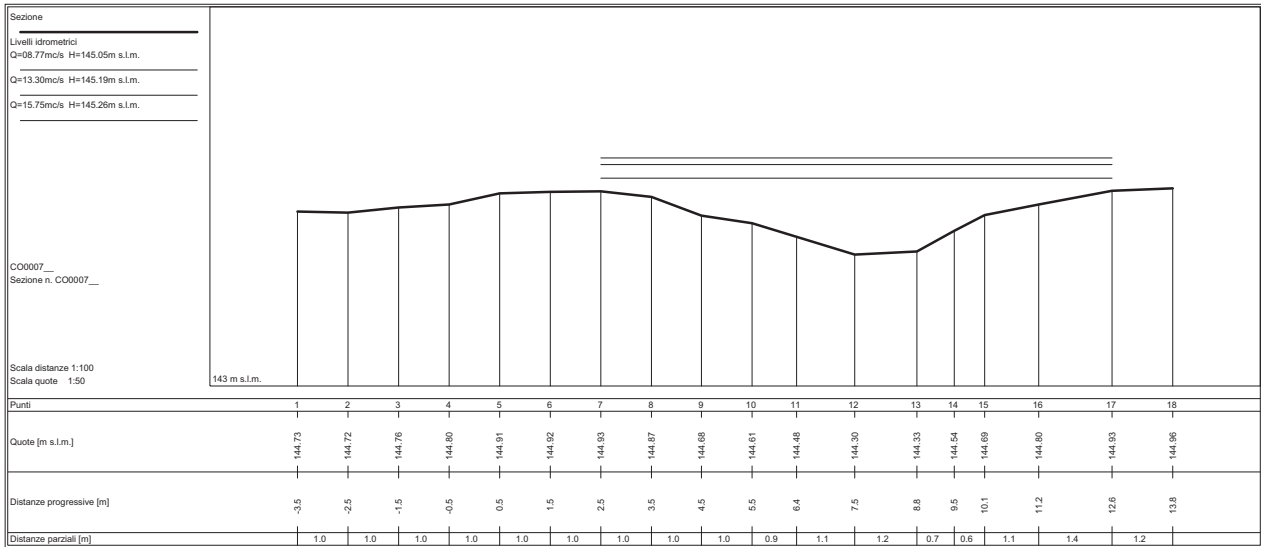
STATO ATTUALE

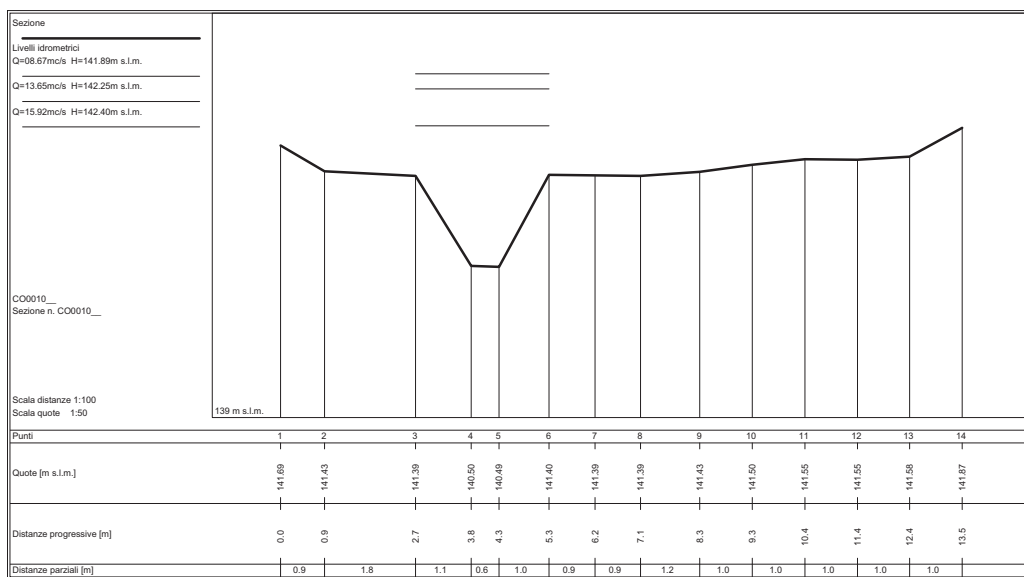
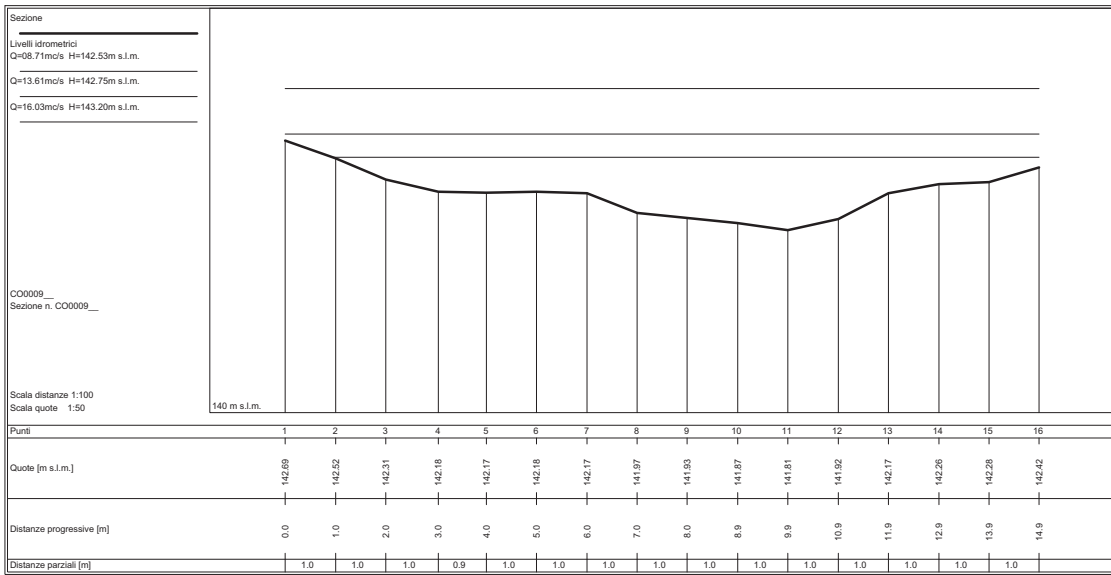
Sezioni fluviali 06 - RESCO – Colmate_01

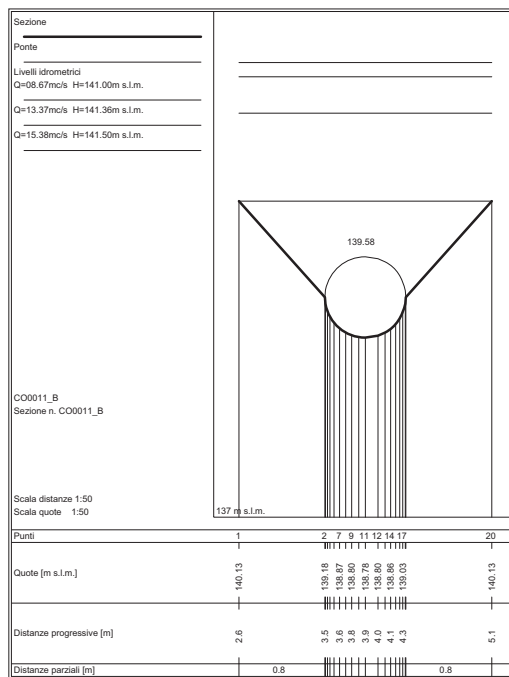



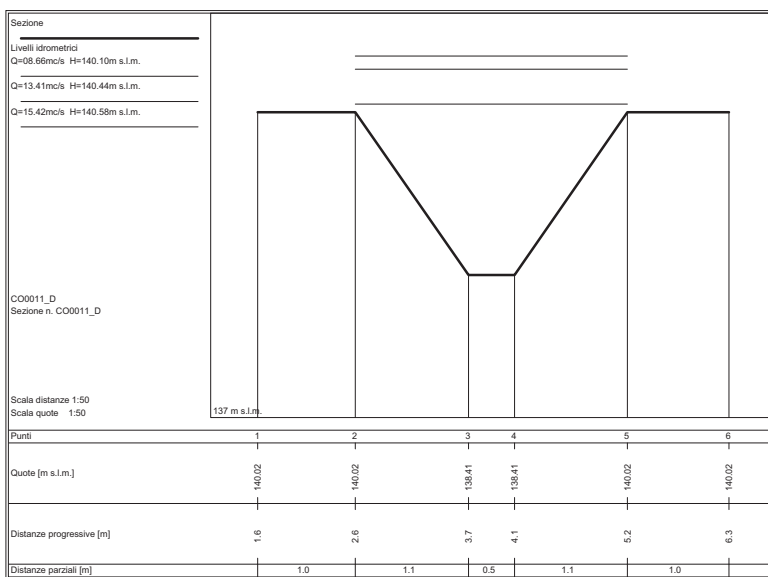
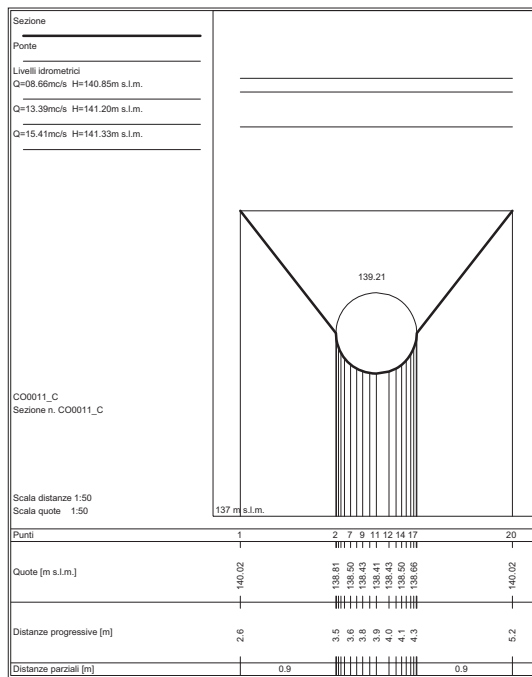


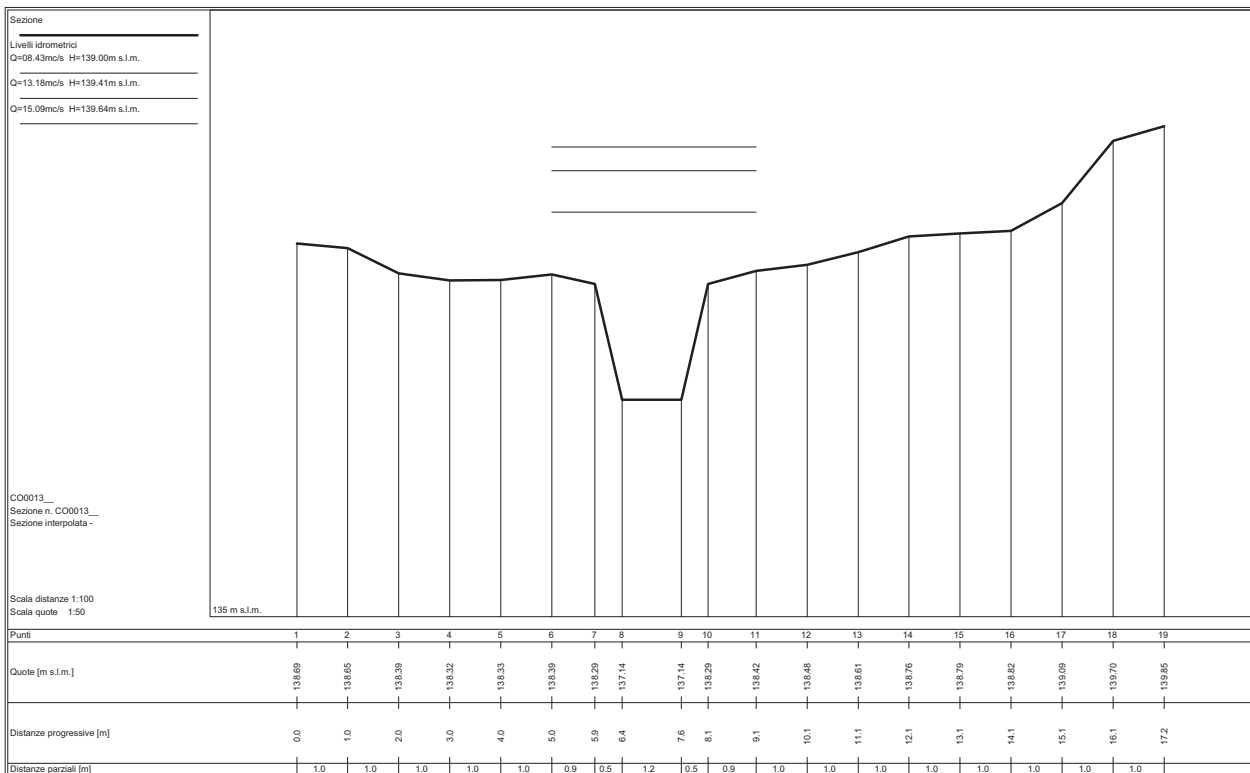
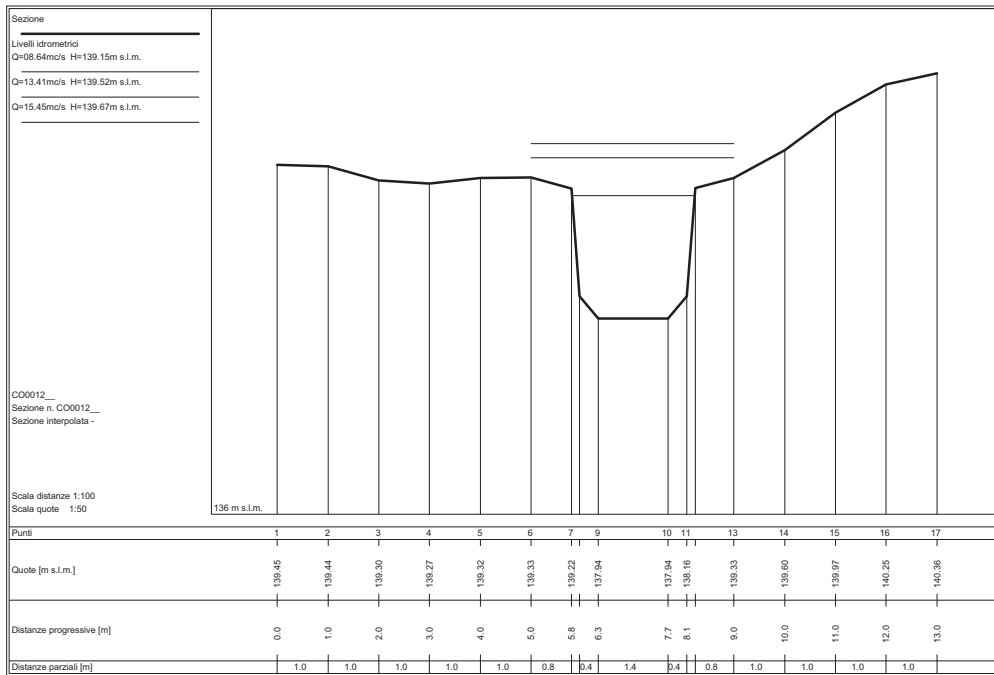


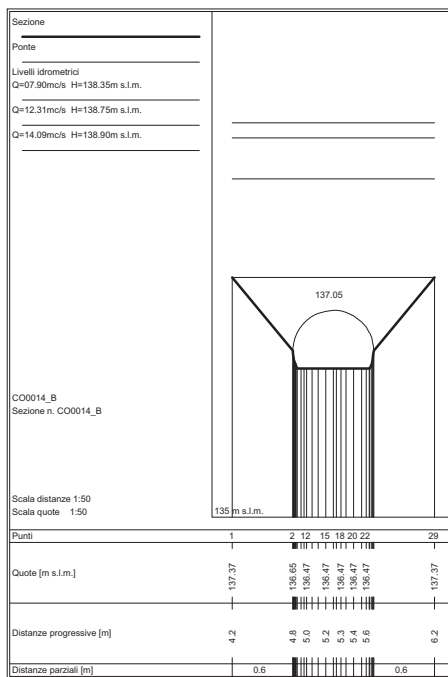



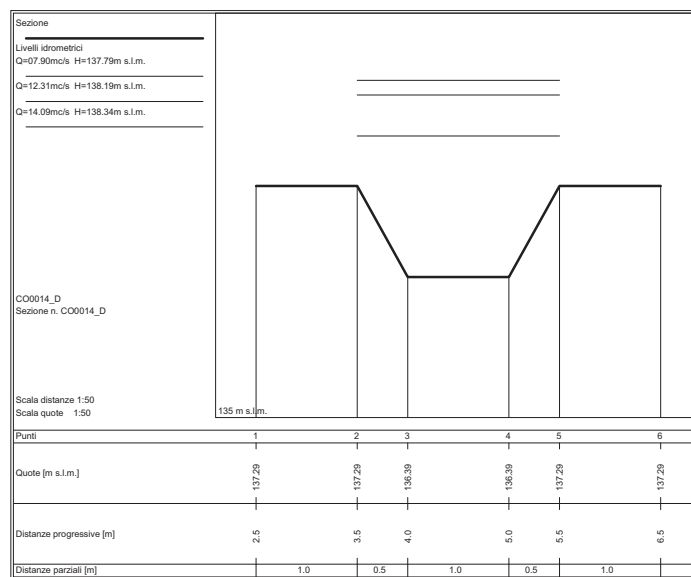
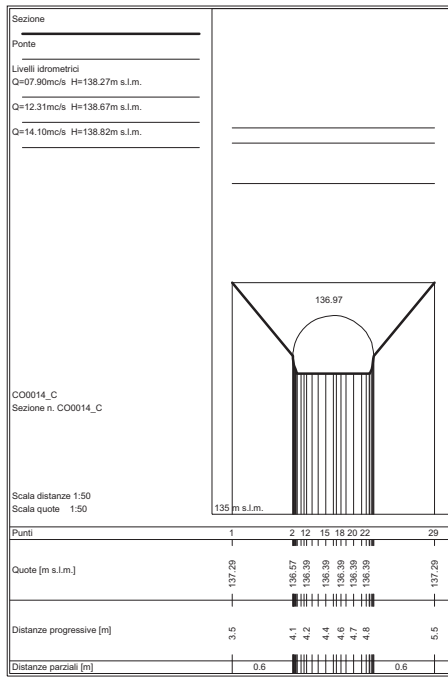


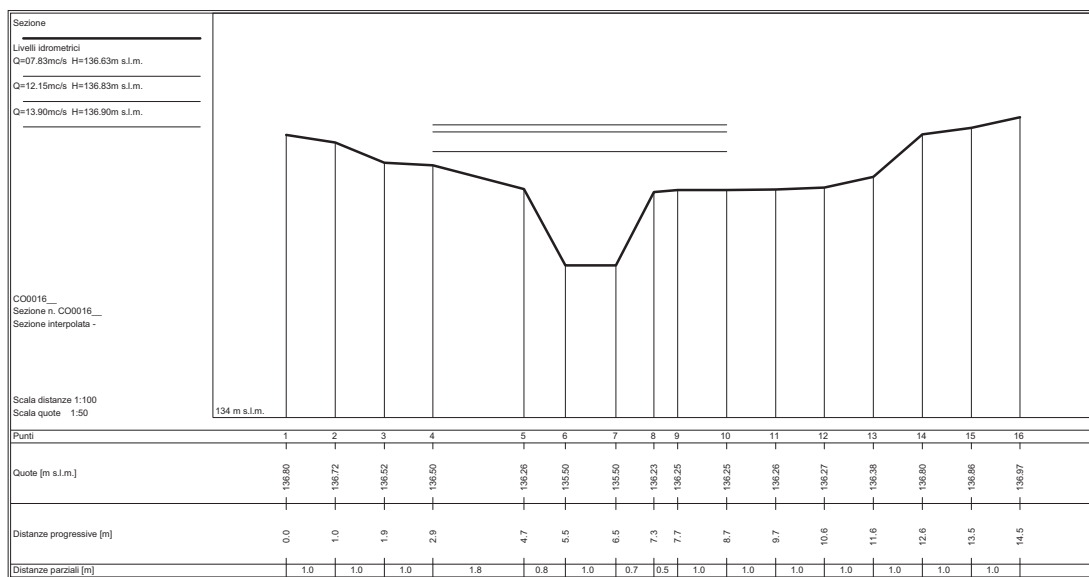
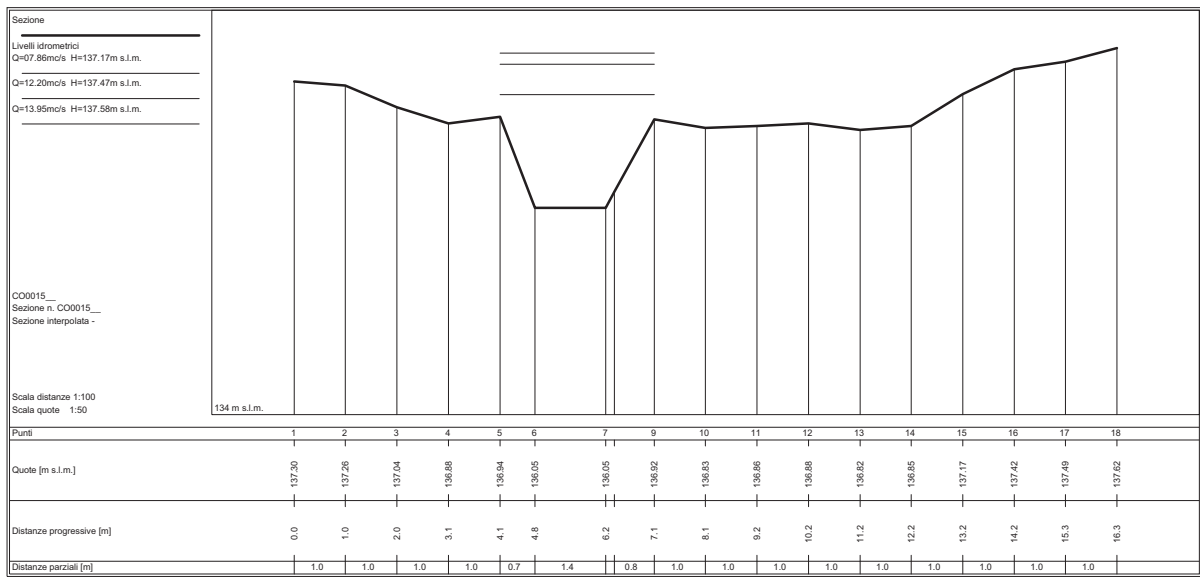


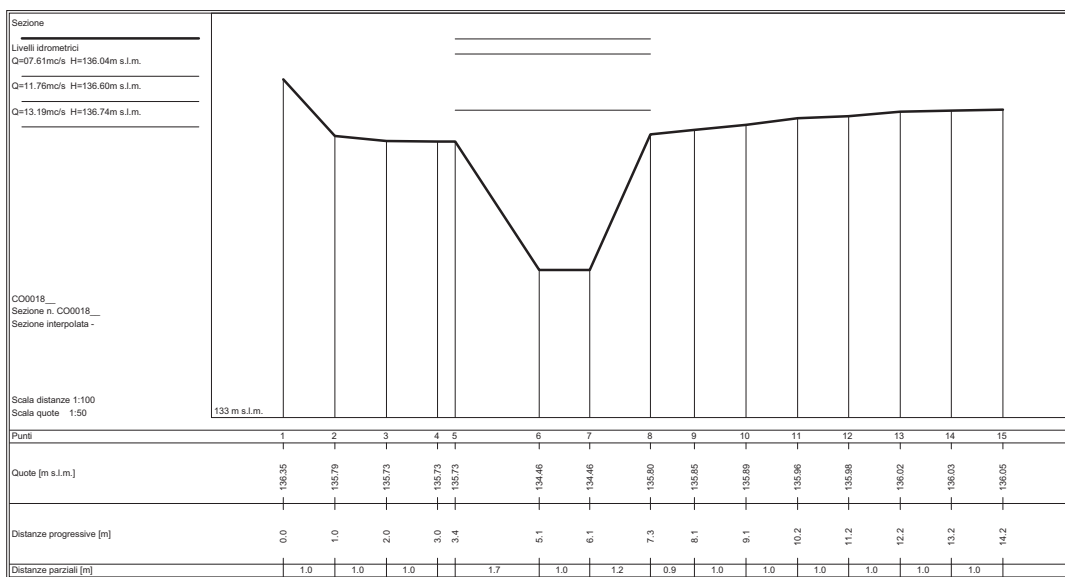
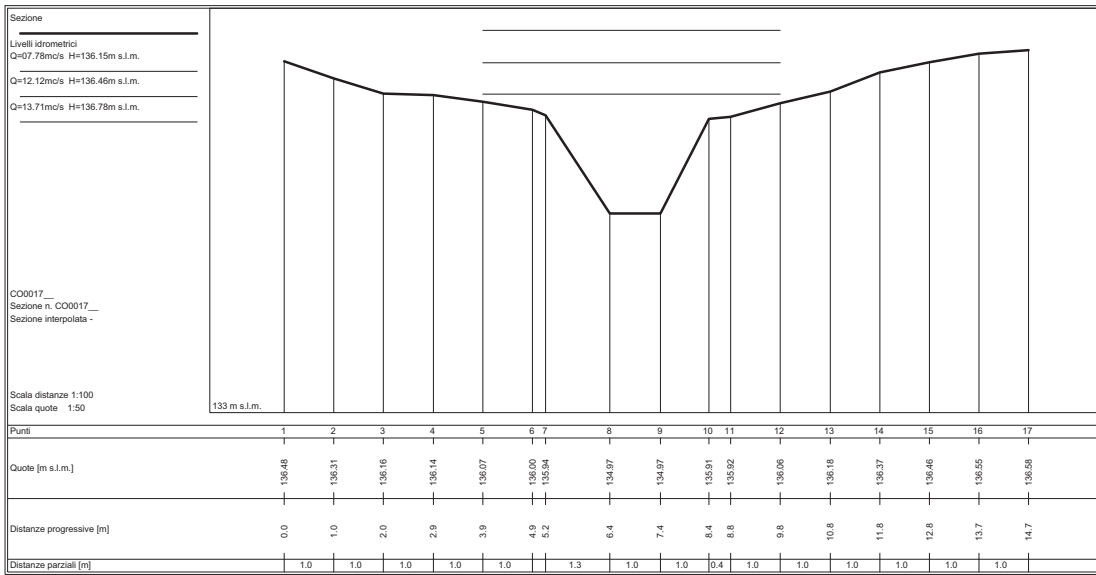


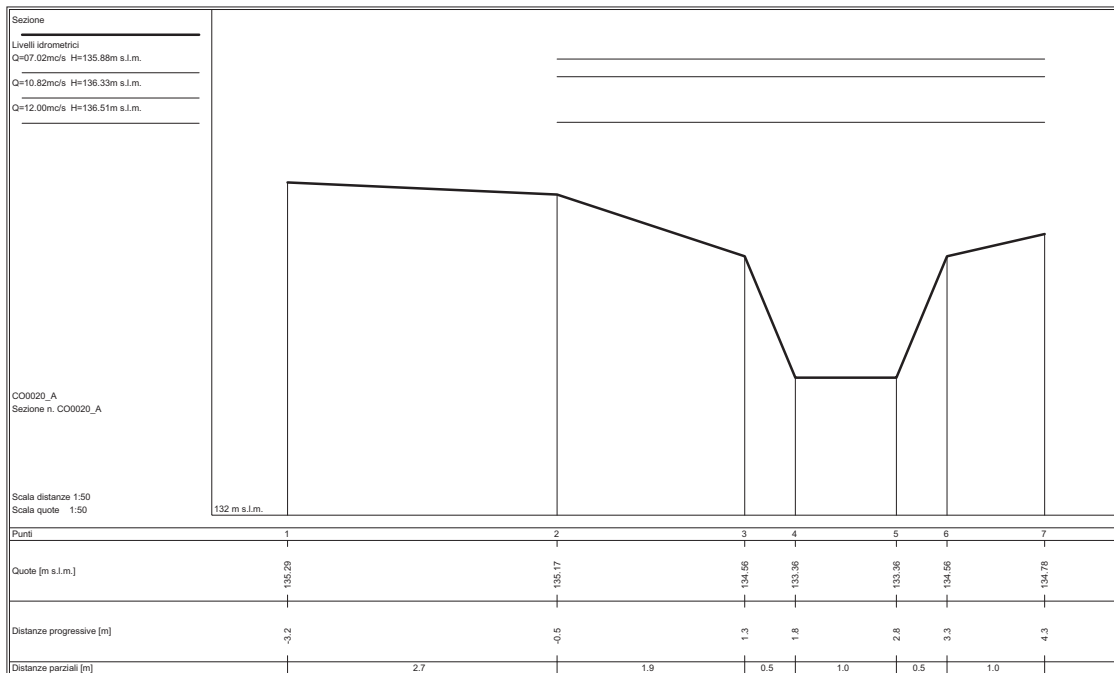
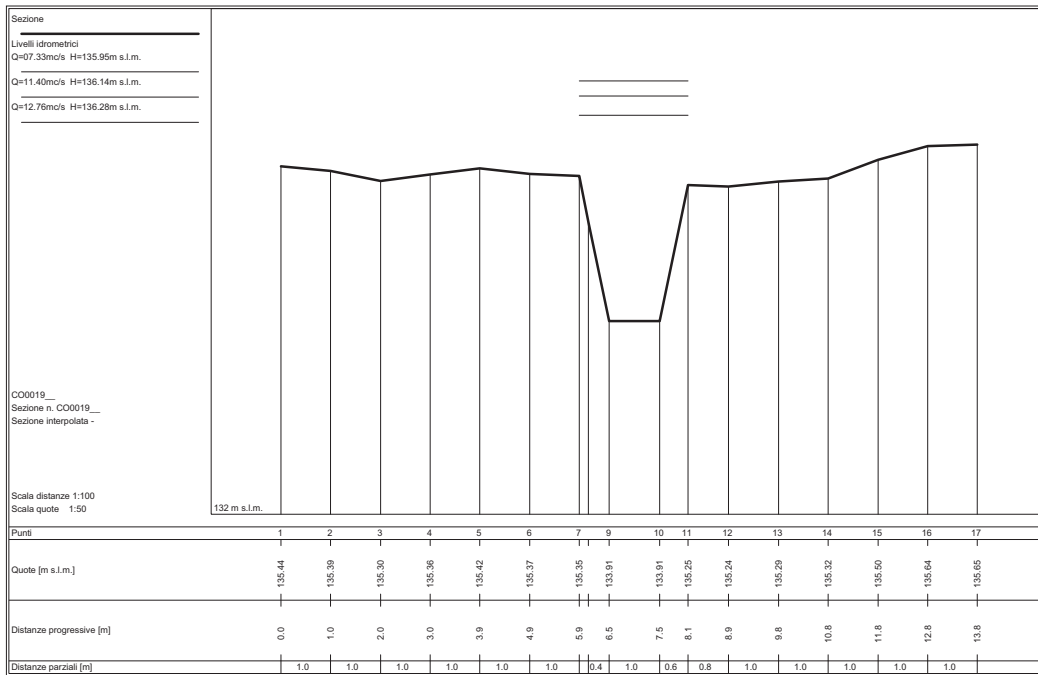


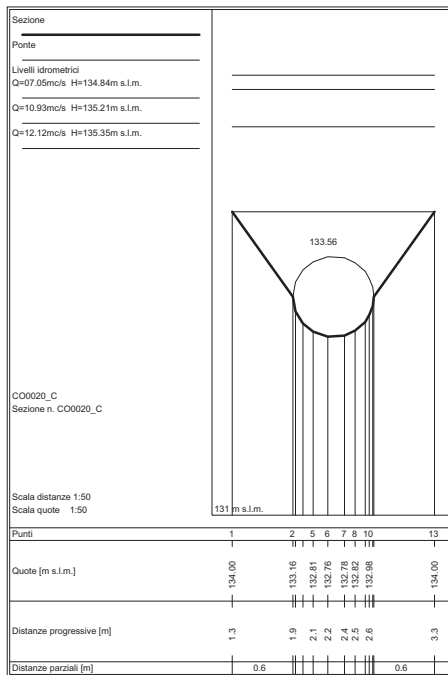
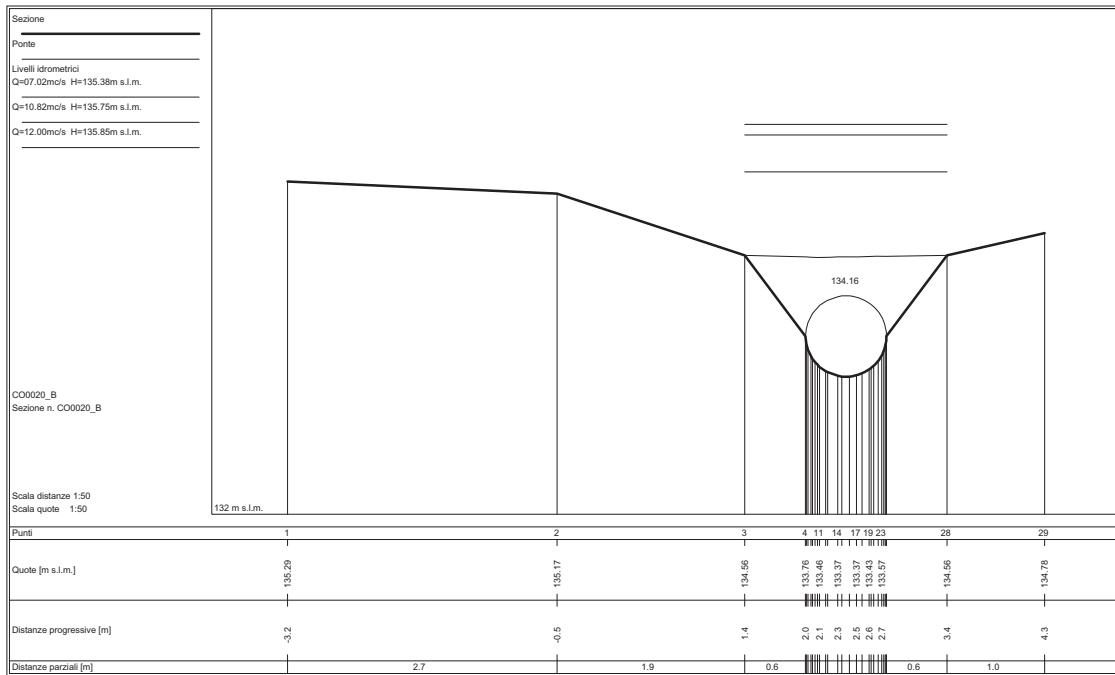


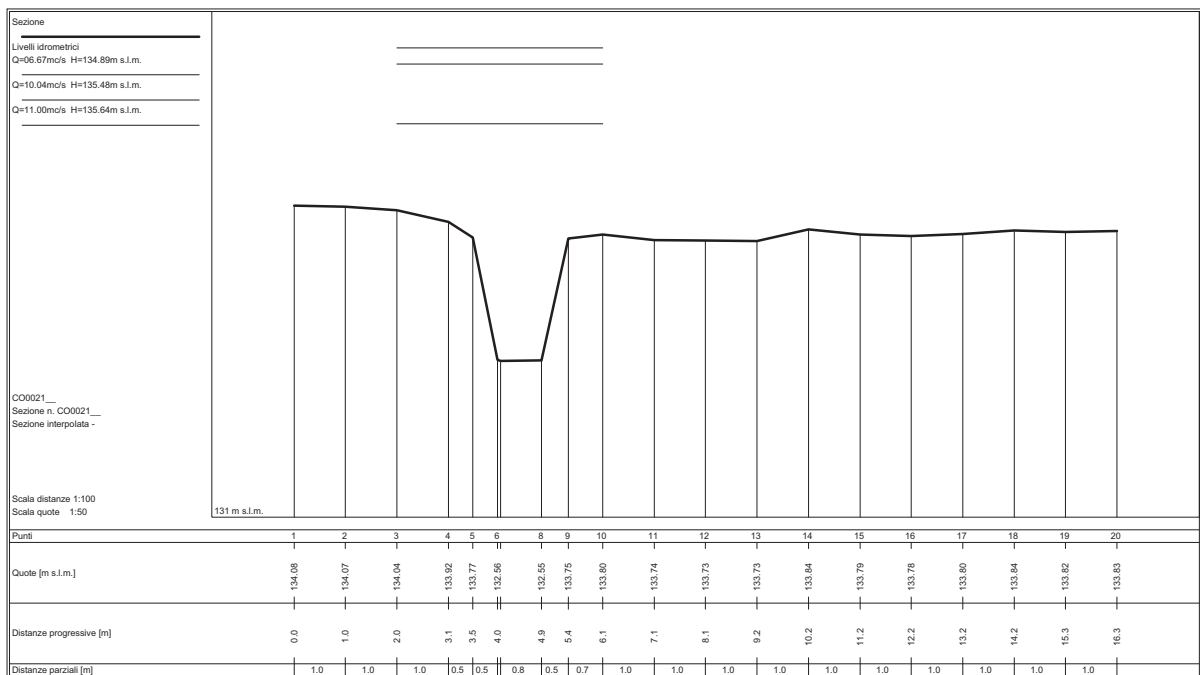
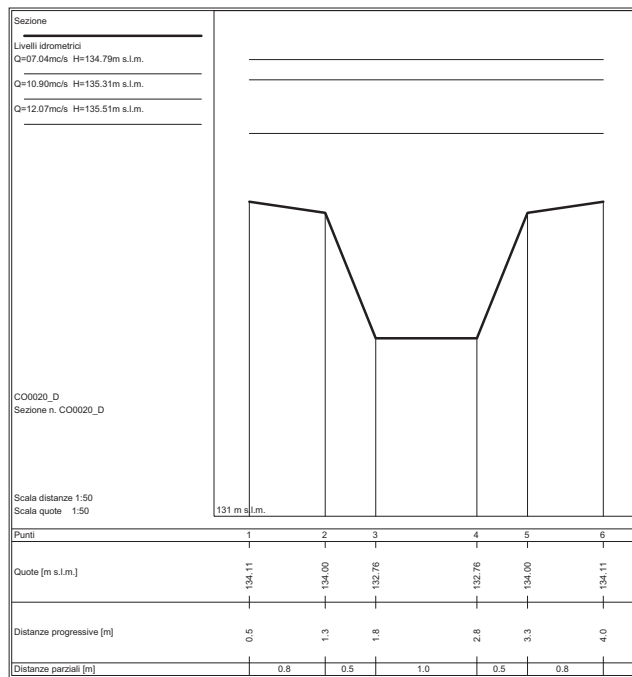


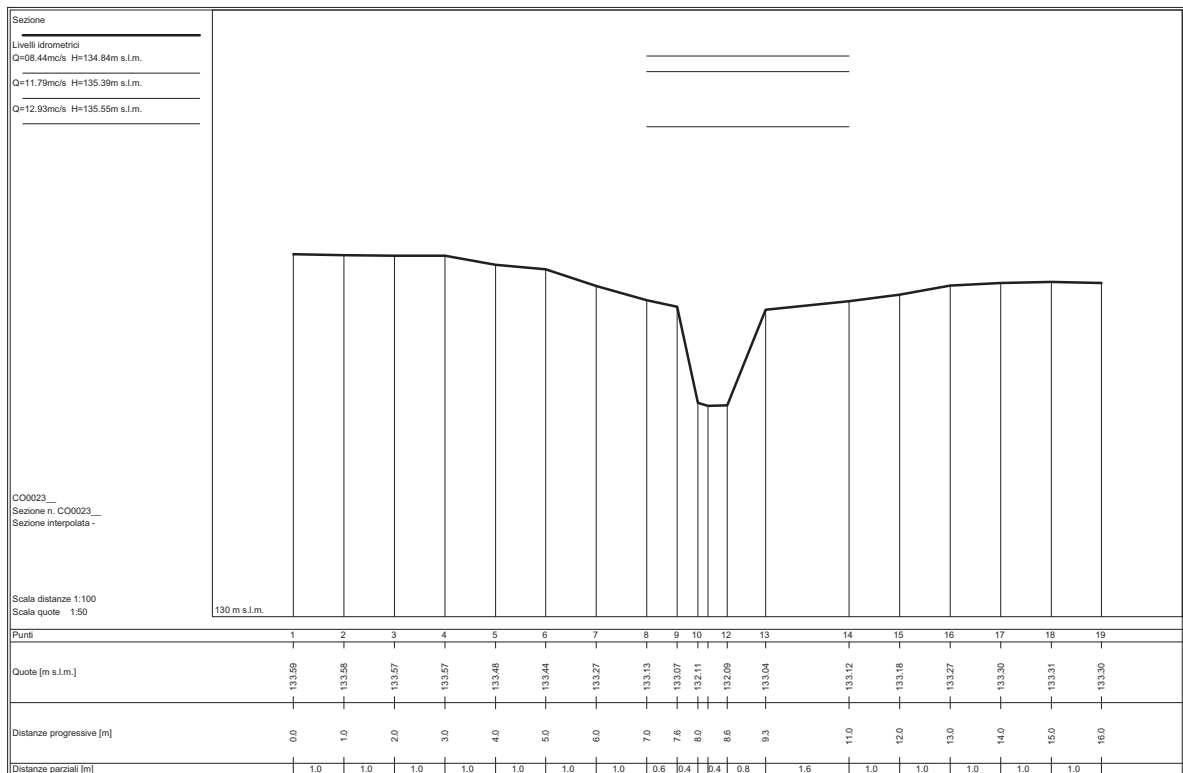
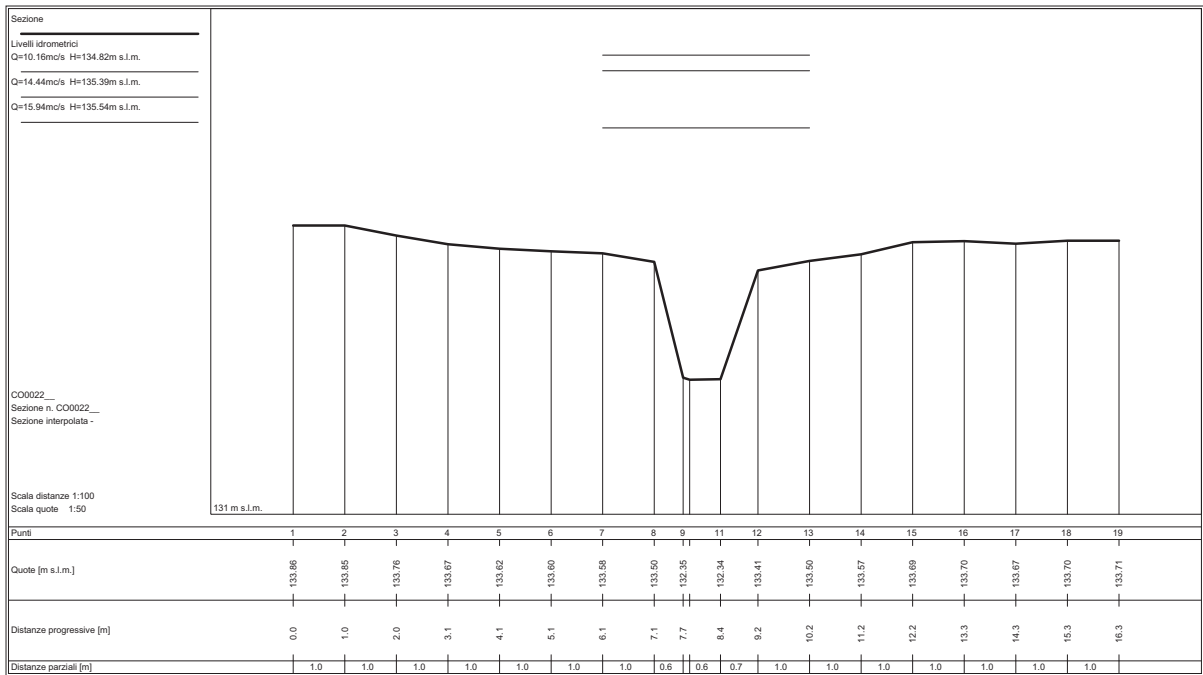


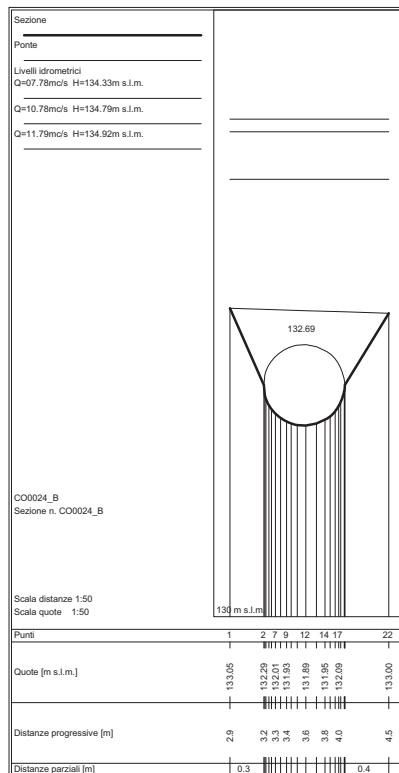
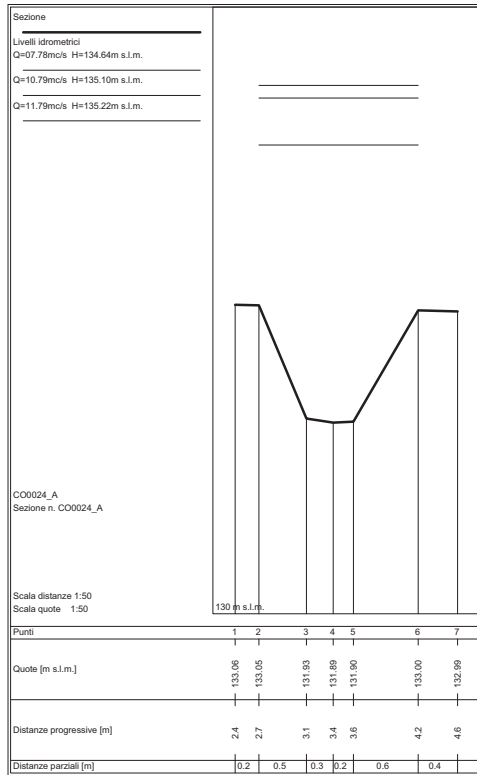


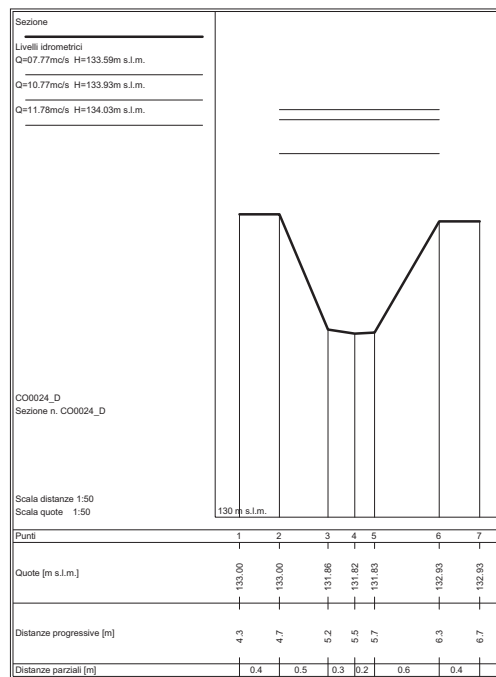
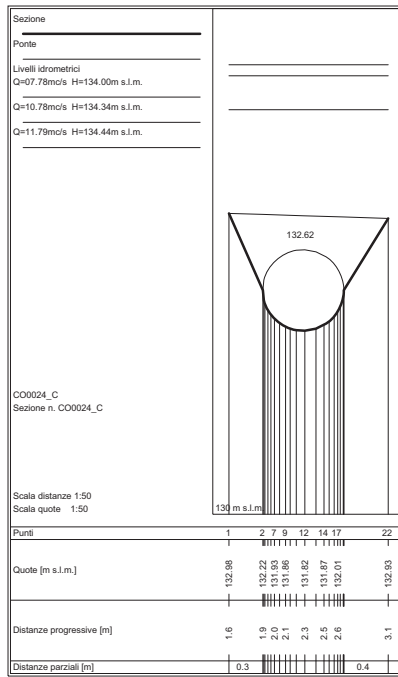


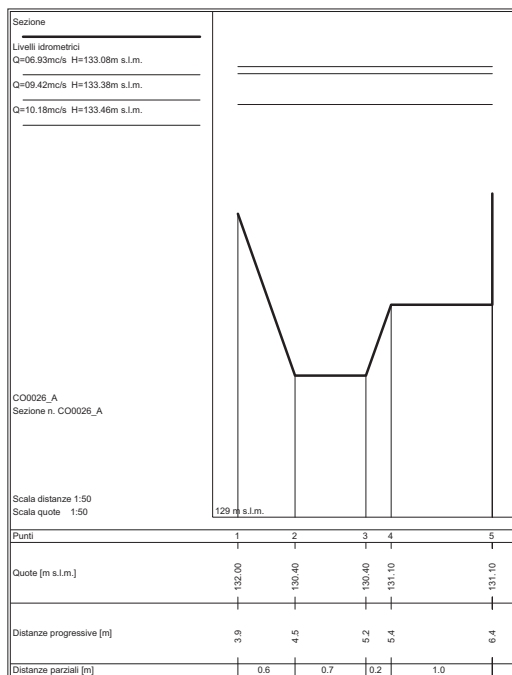
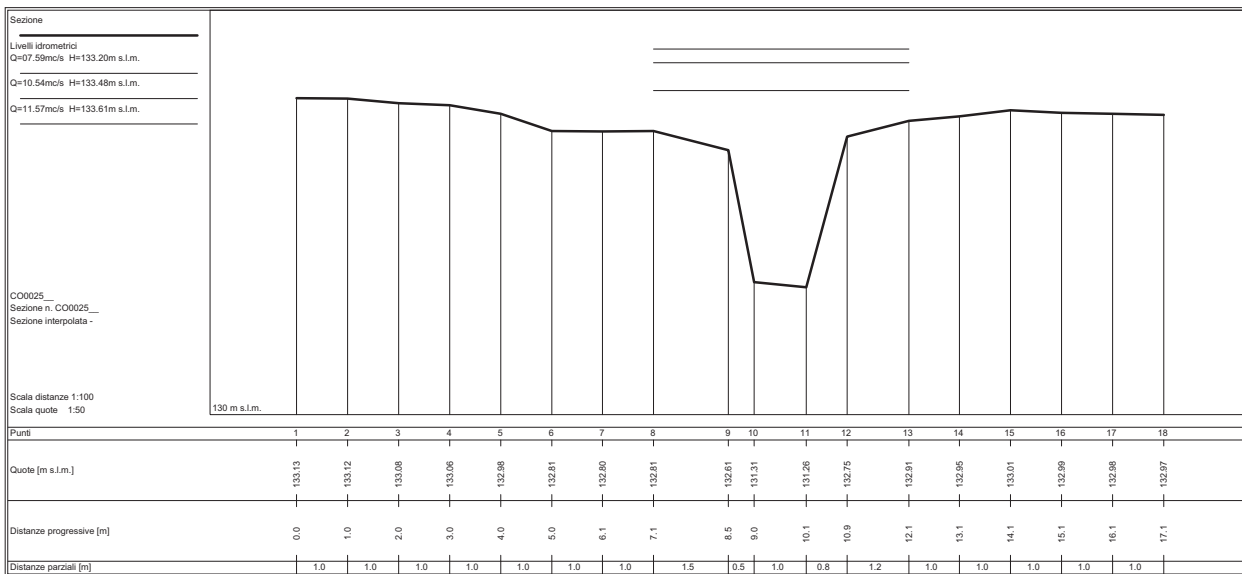


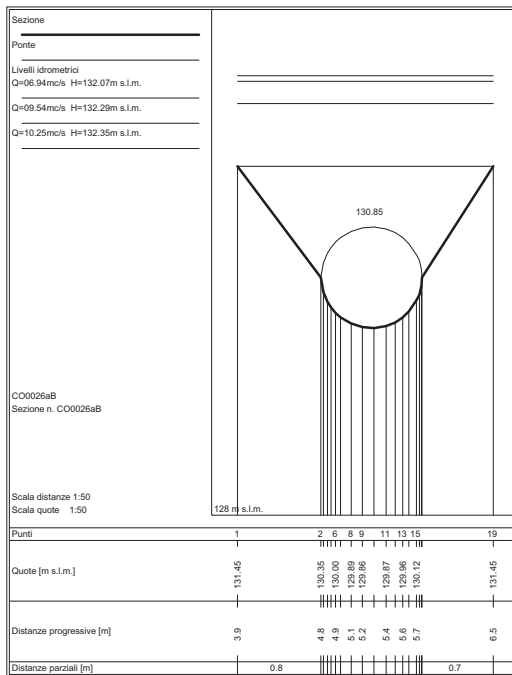
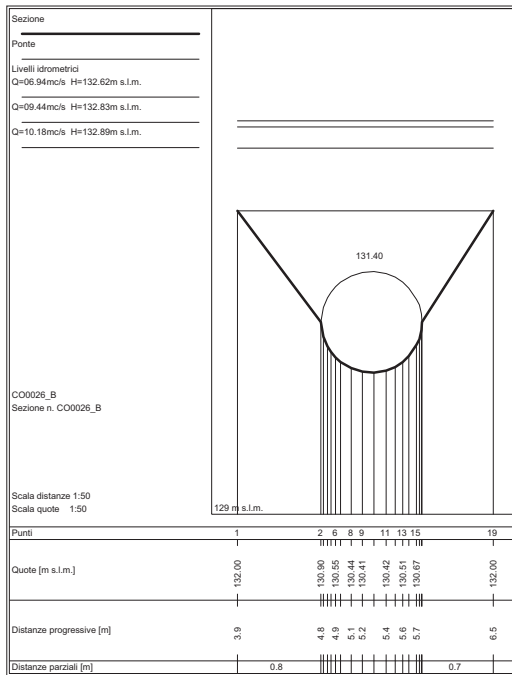










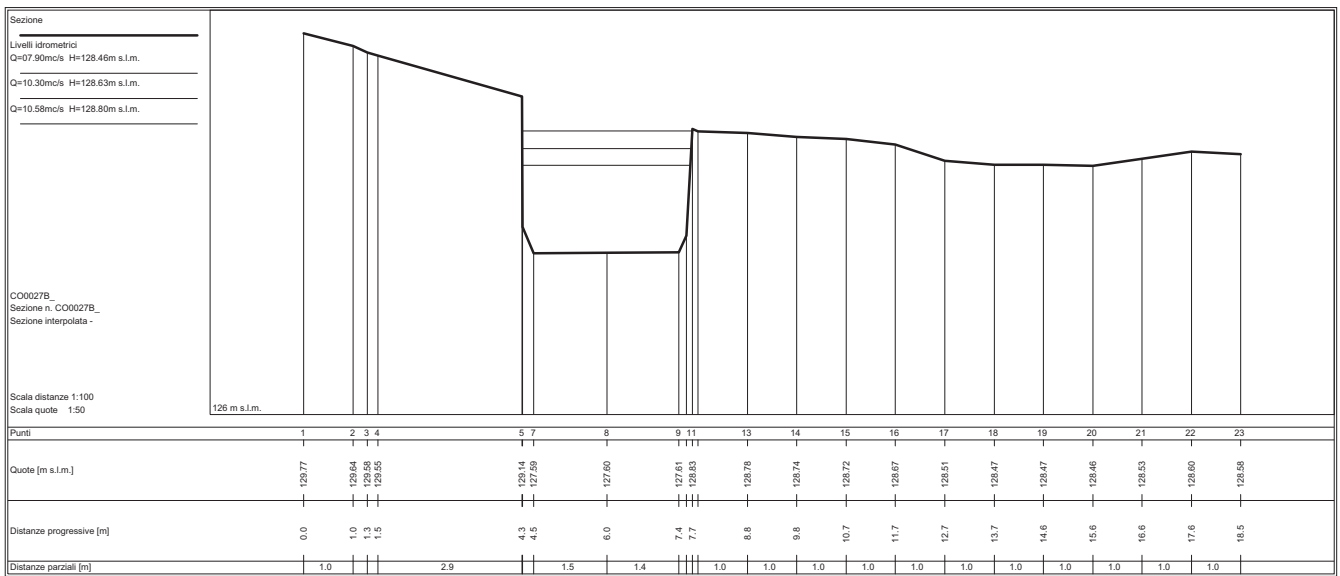
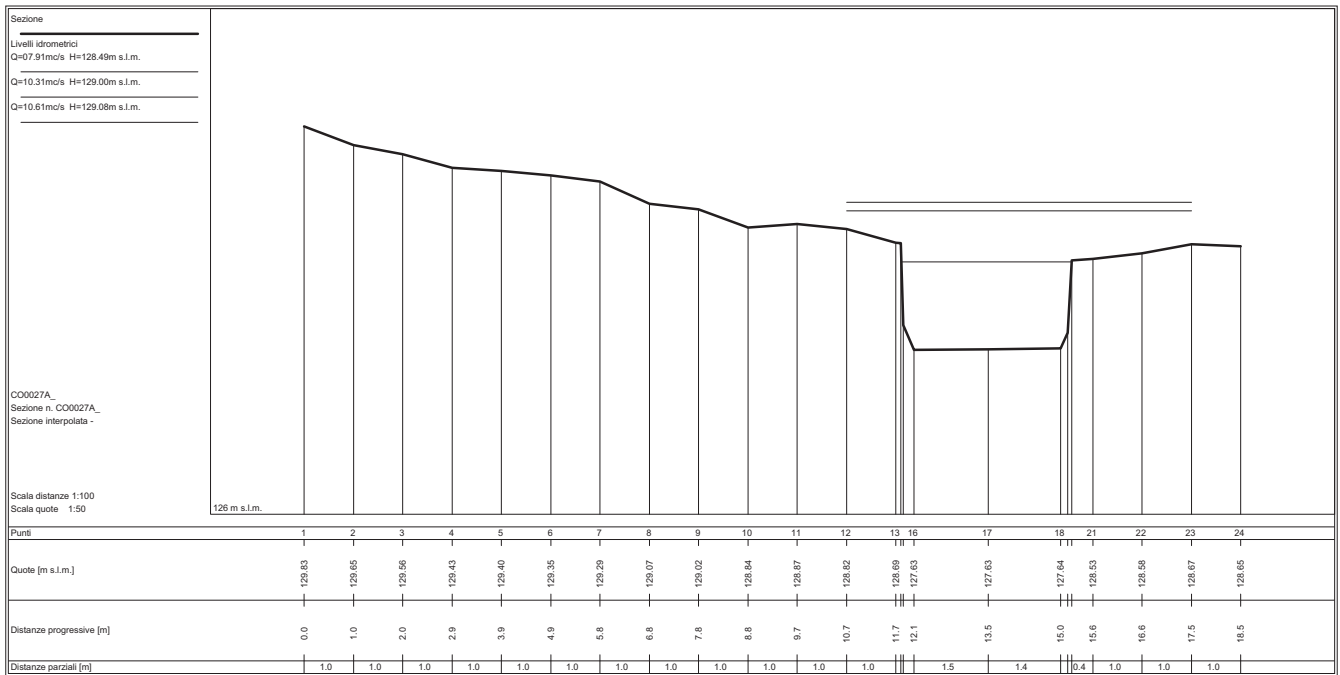


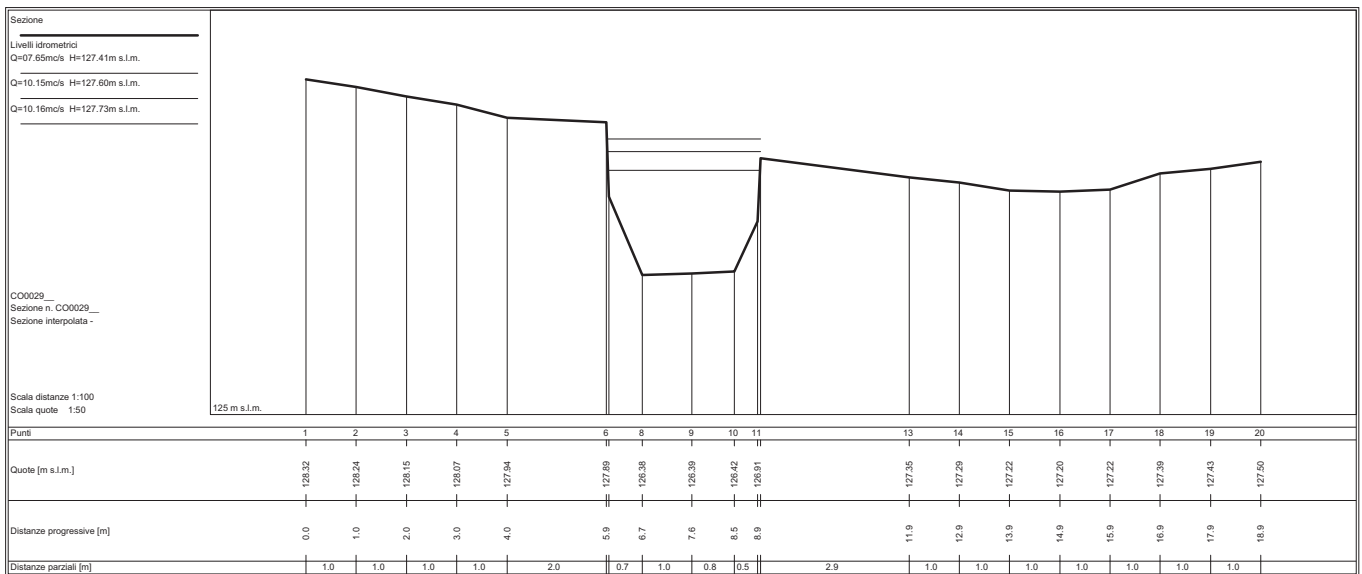
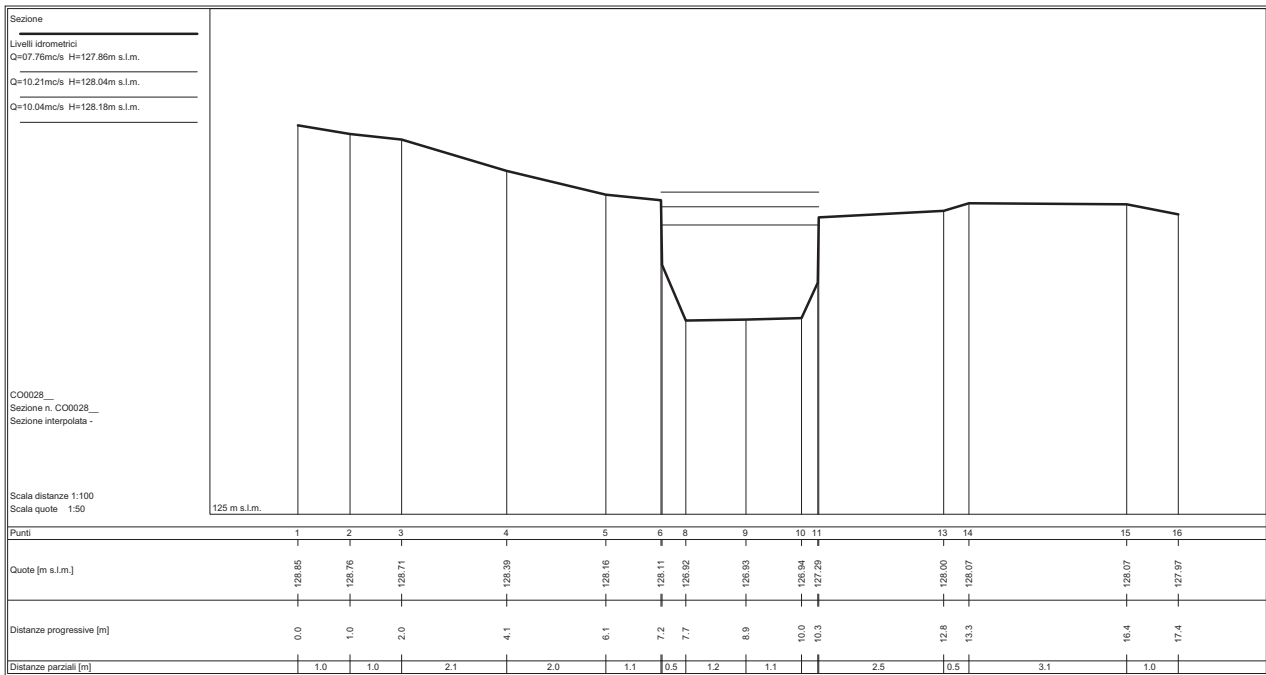


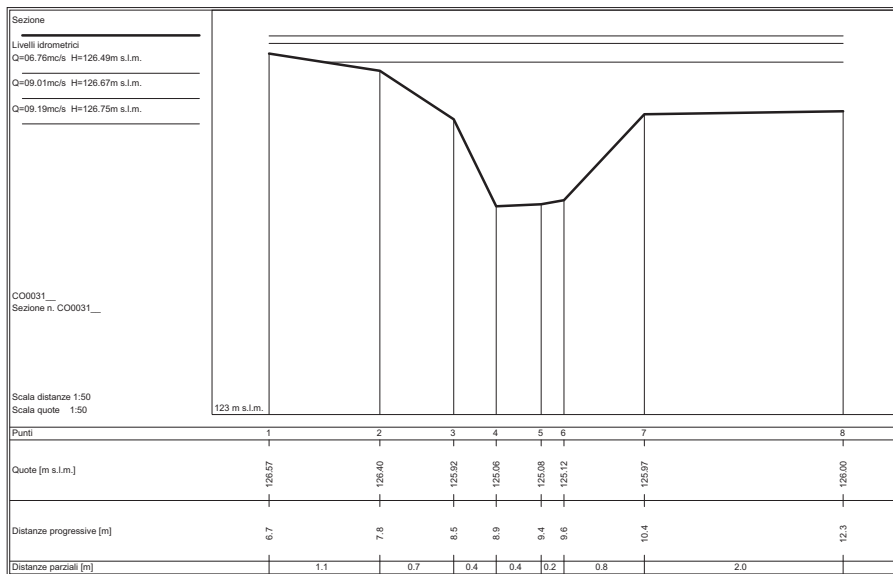
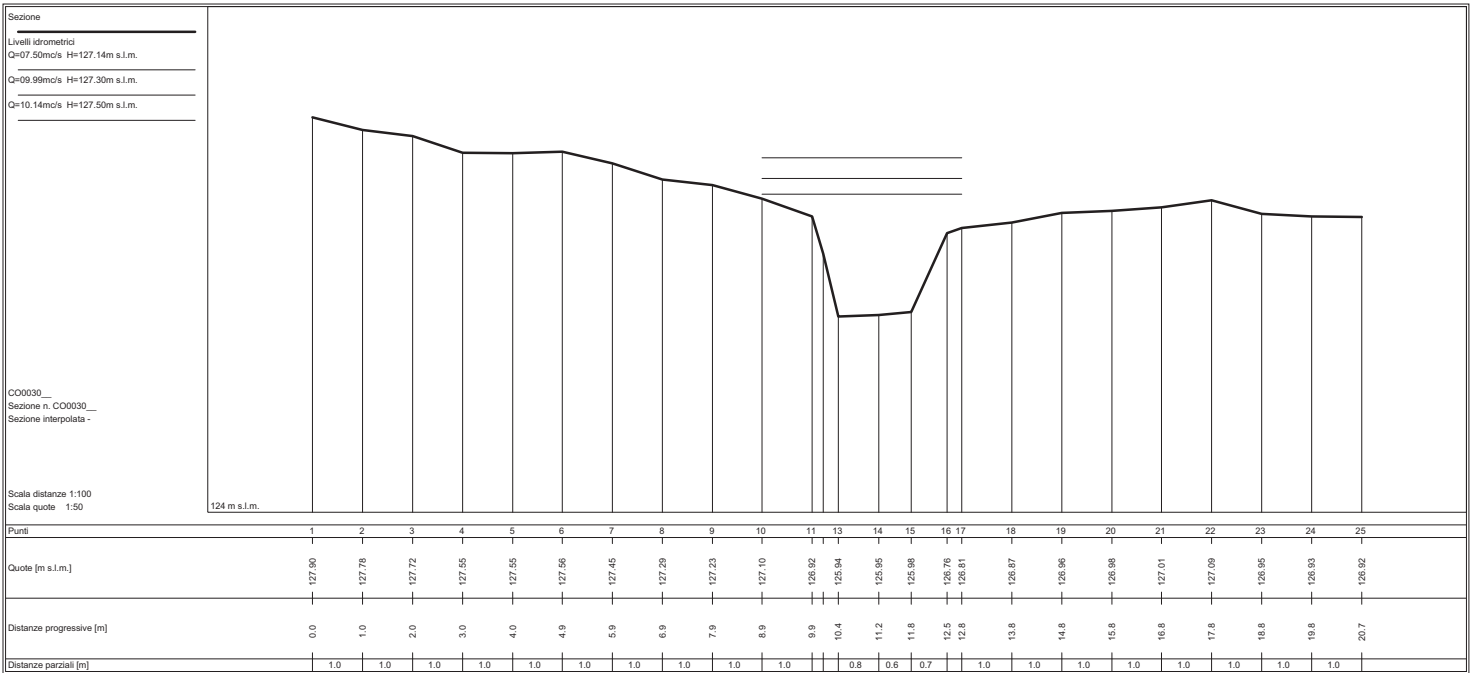


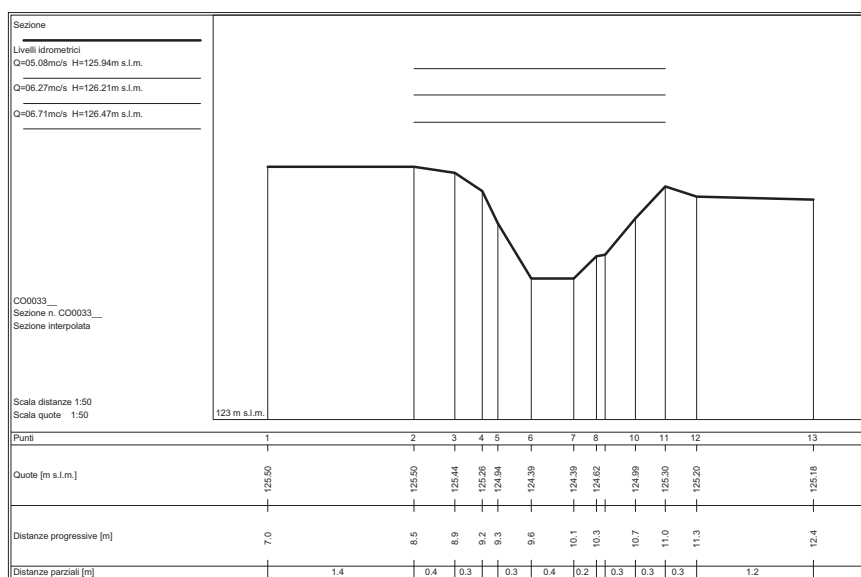
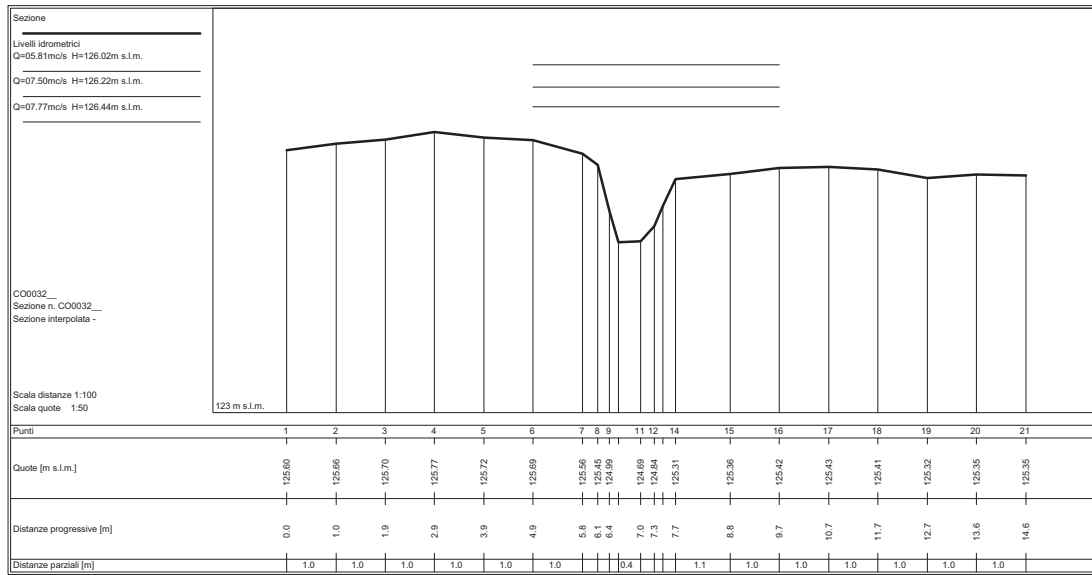


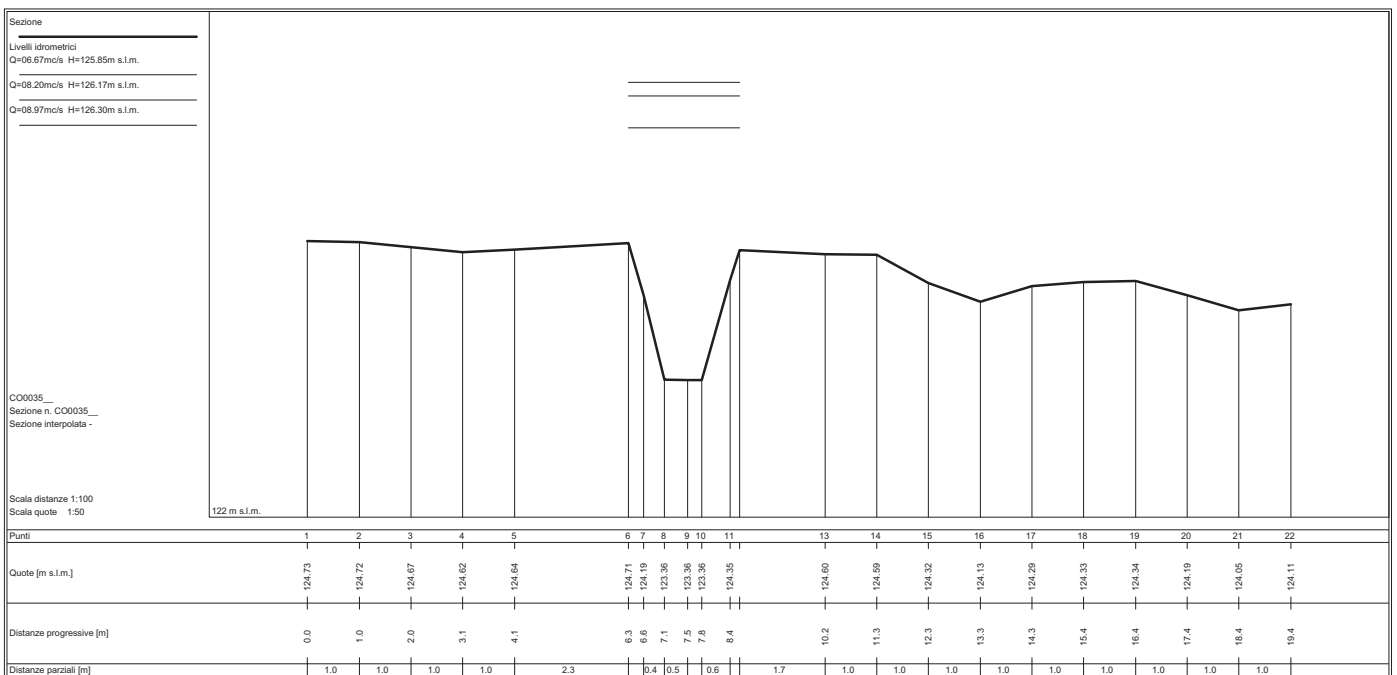
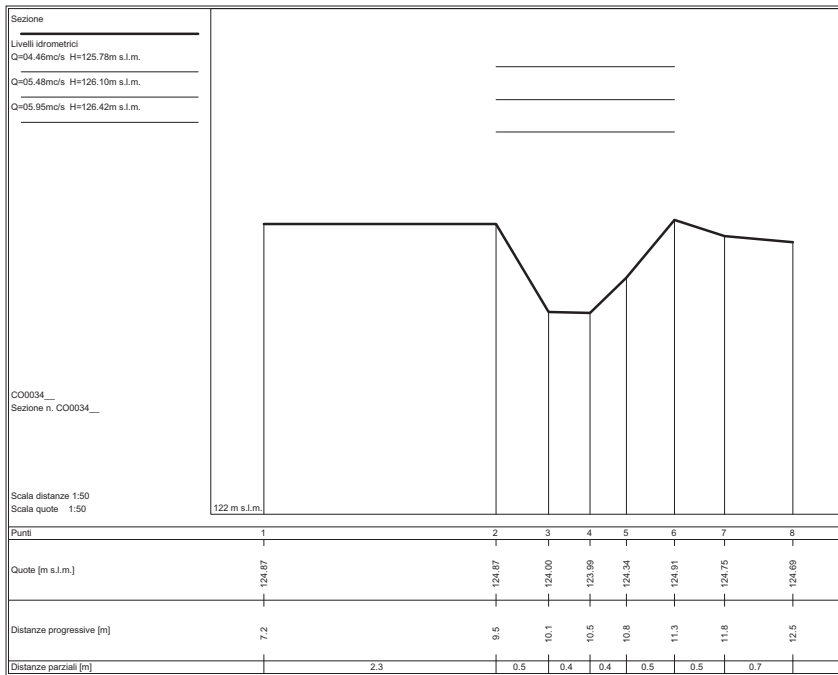


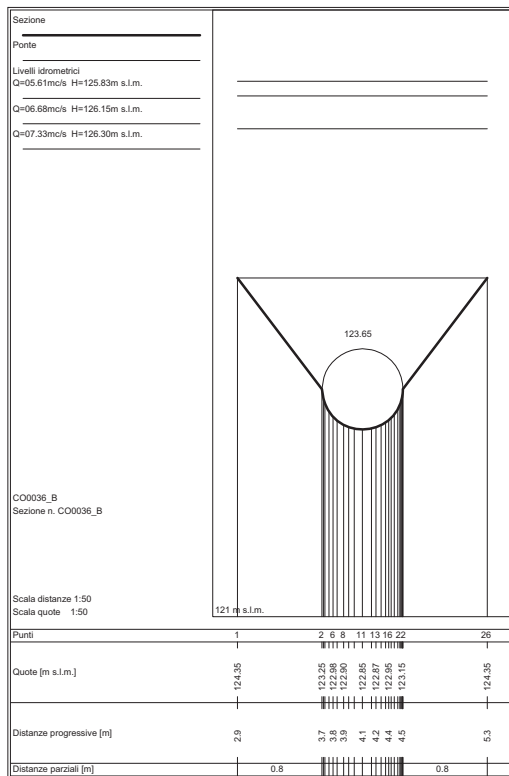
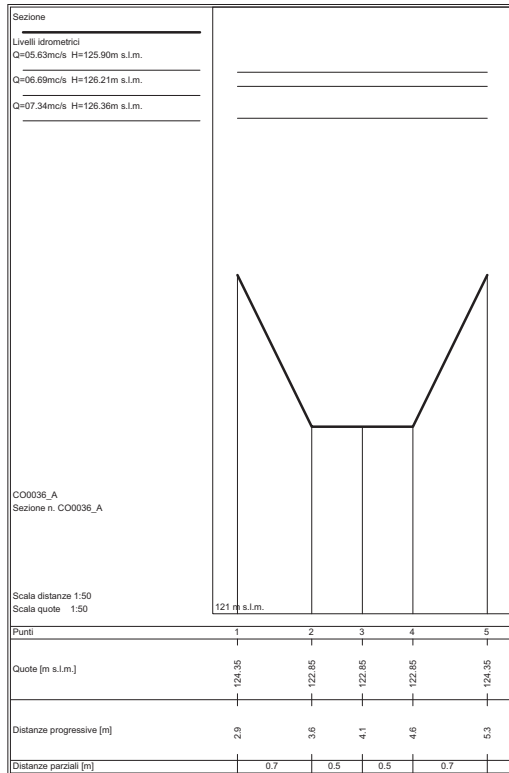


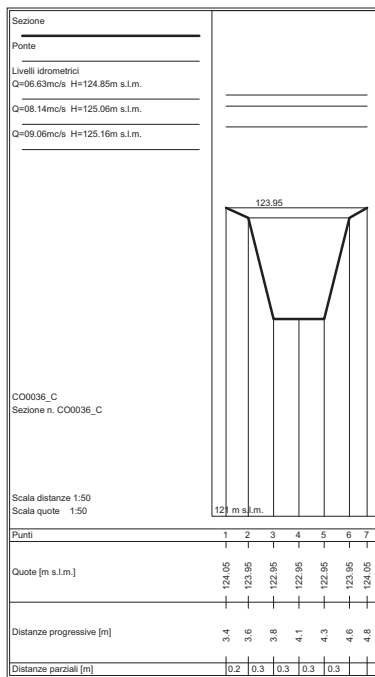






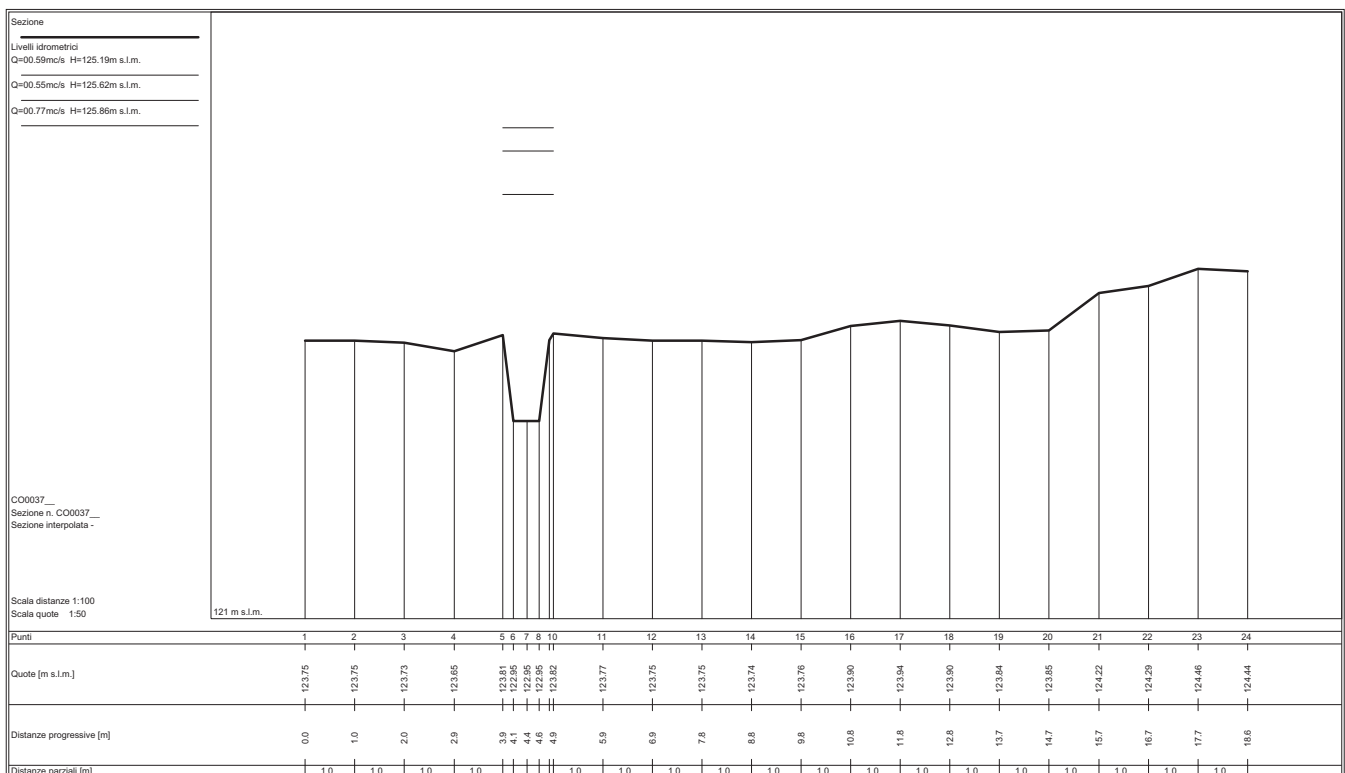
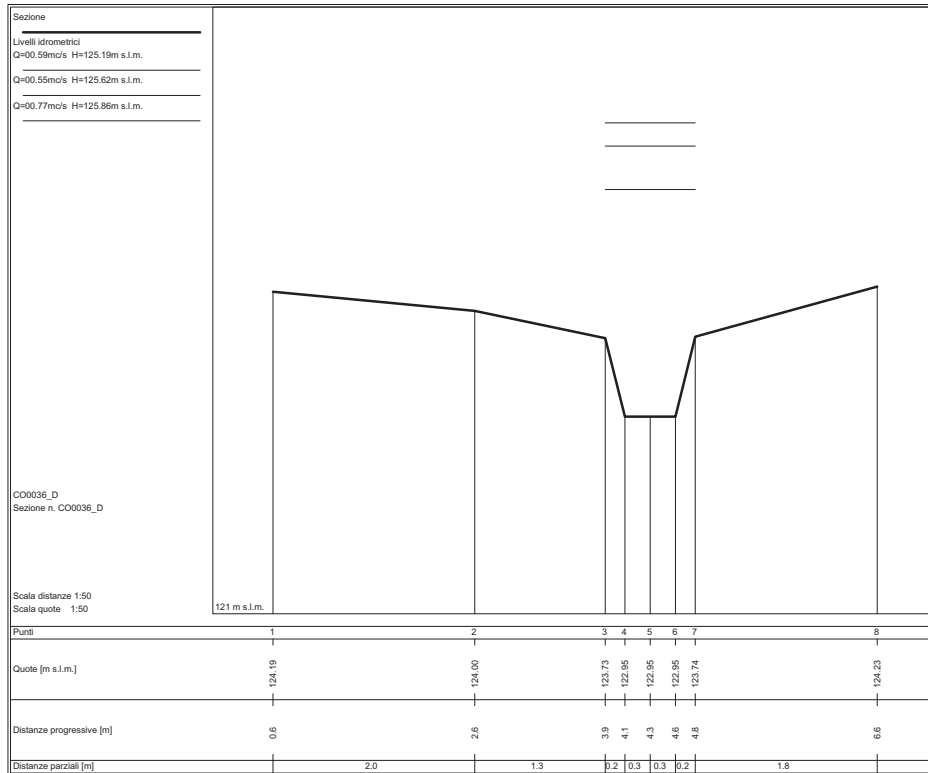


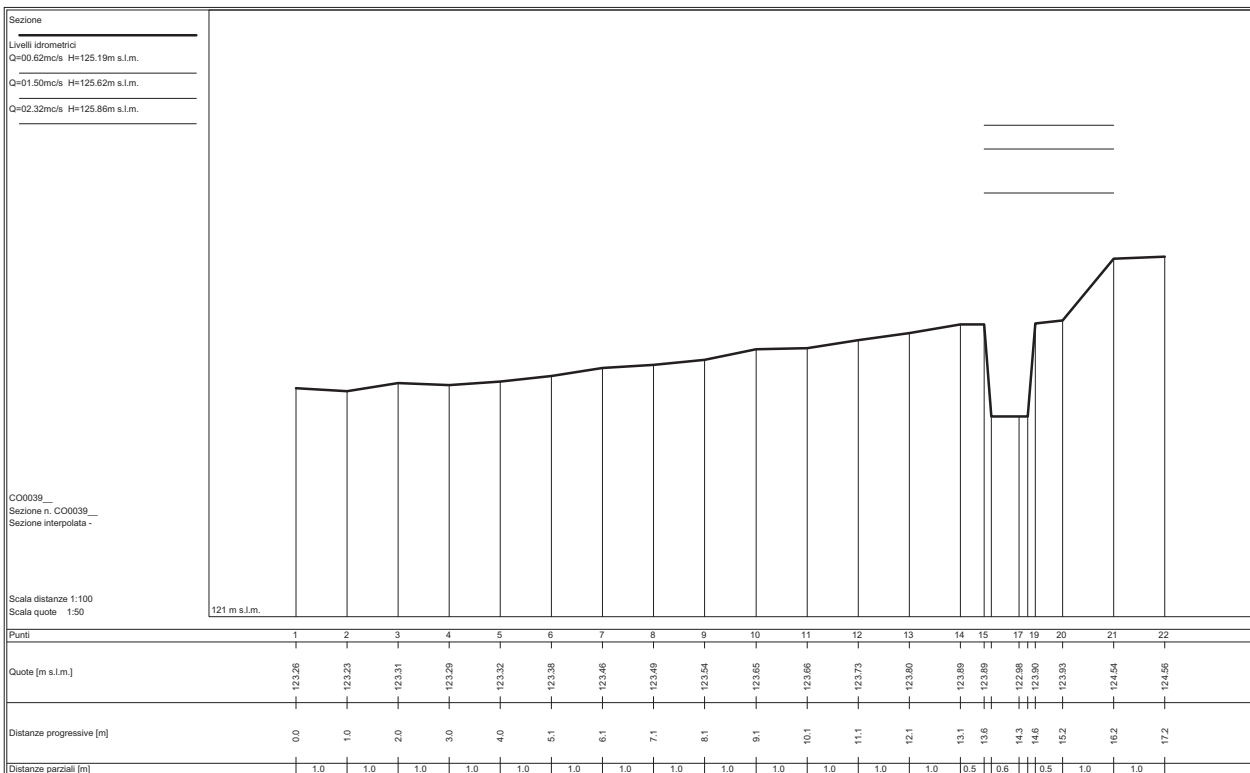
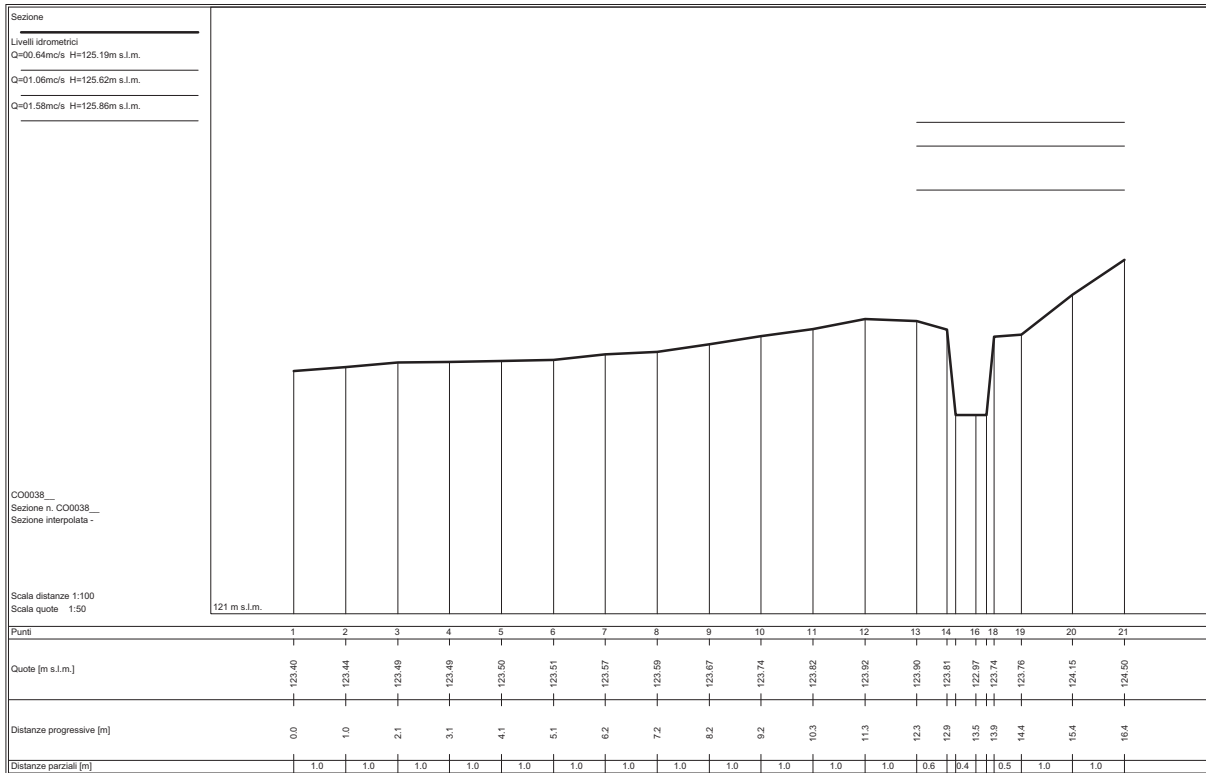


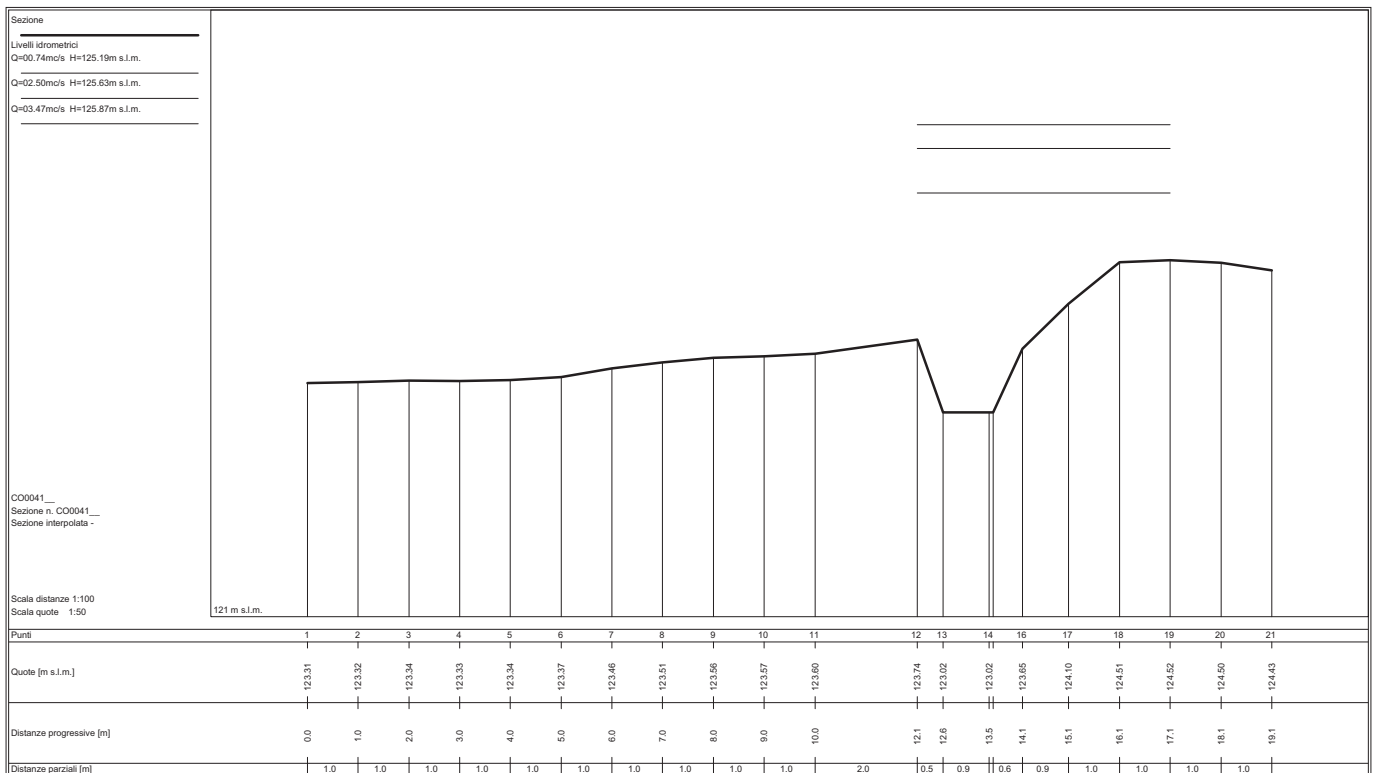
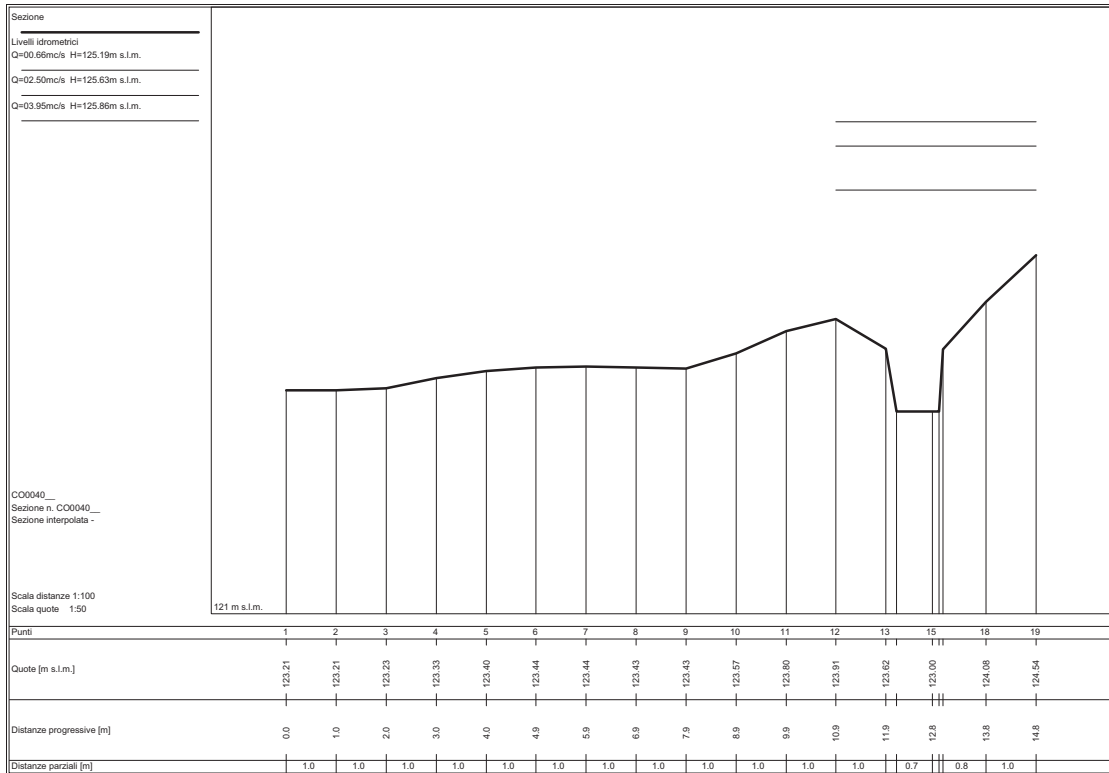


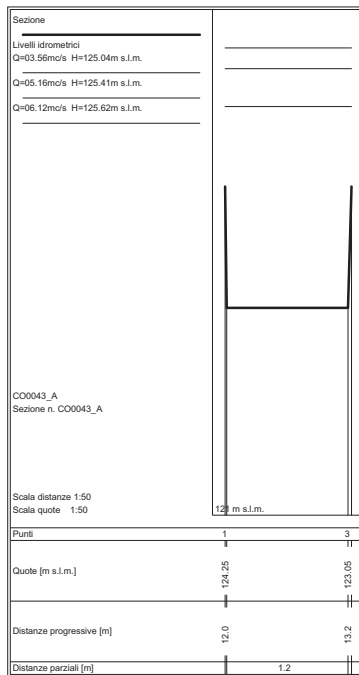
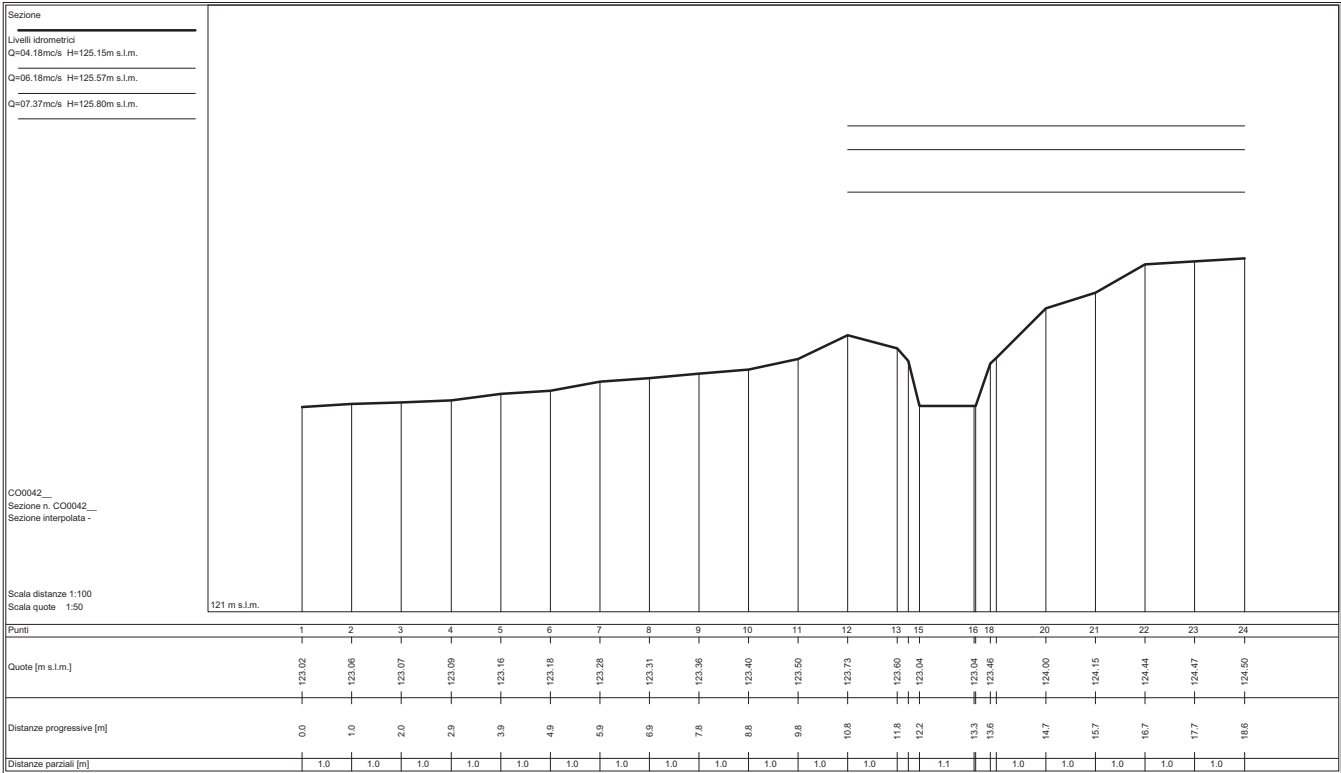
STATO ATTUALE


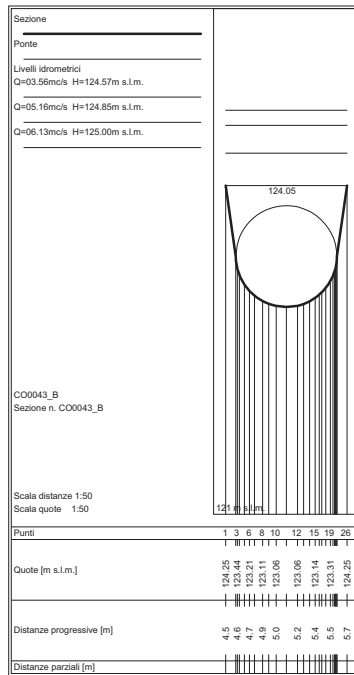
Sezioni fluviali 06 - RESCO – Colmate_02


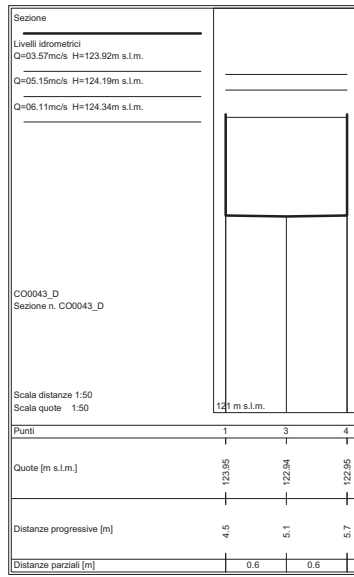


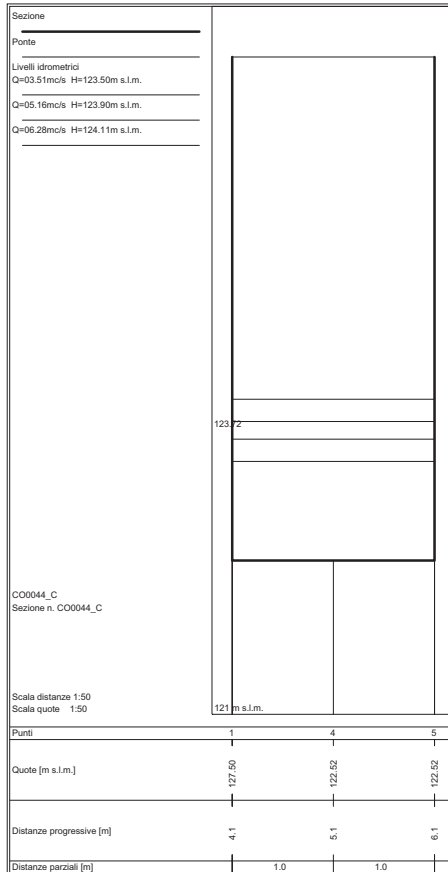



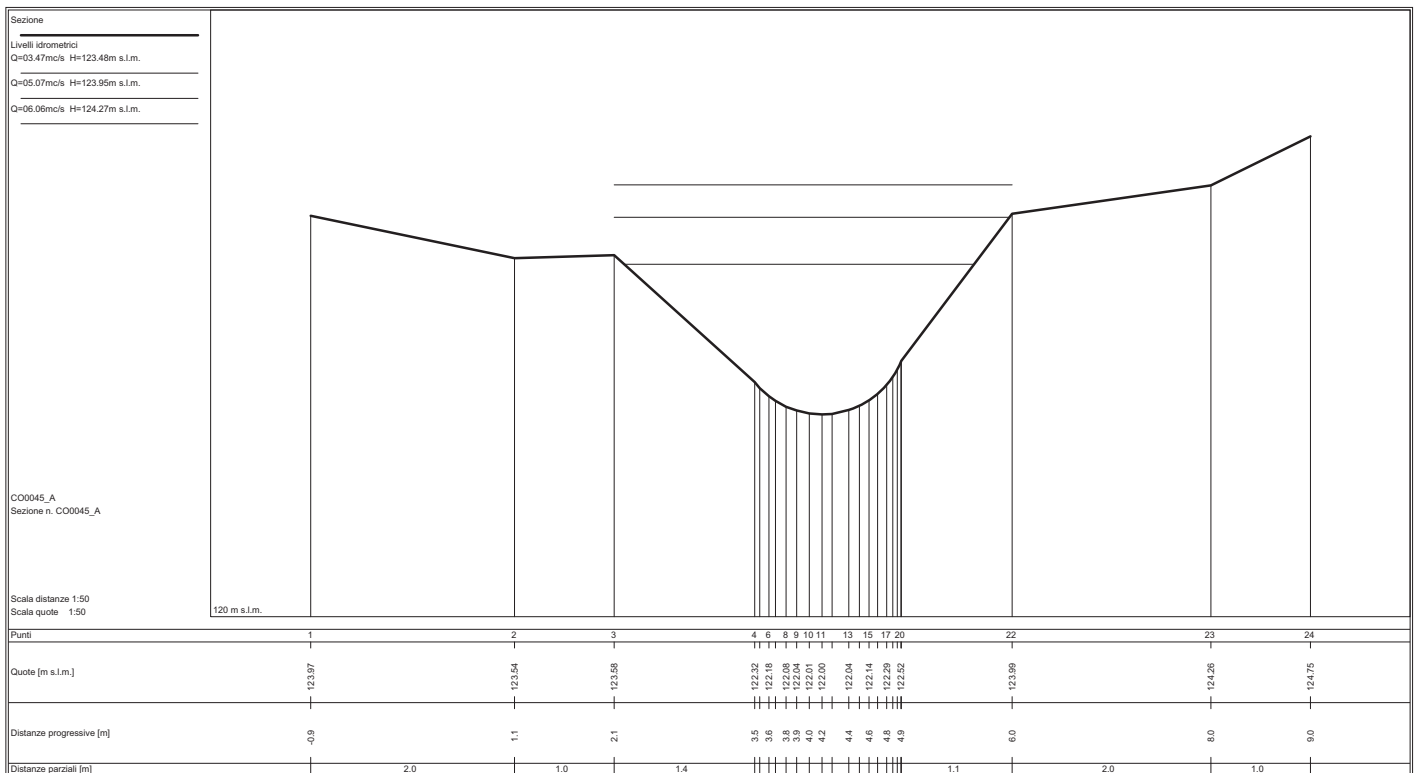



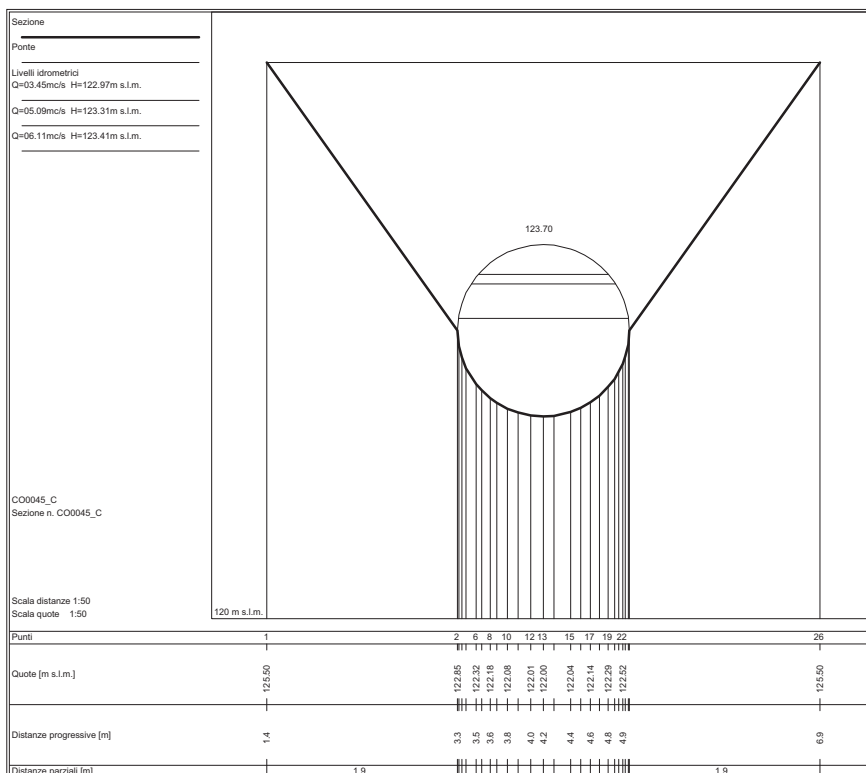
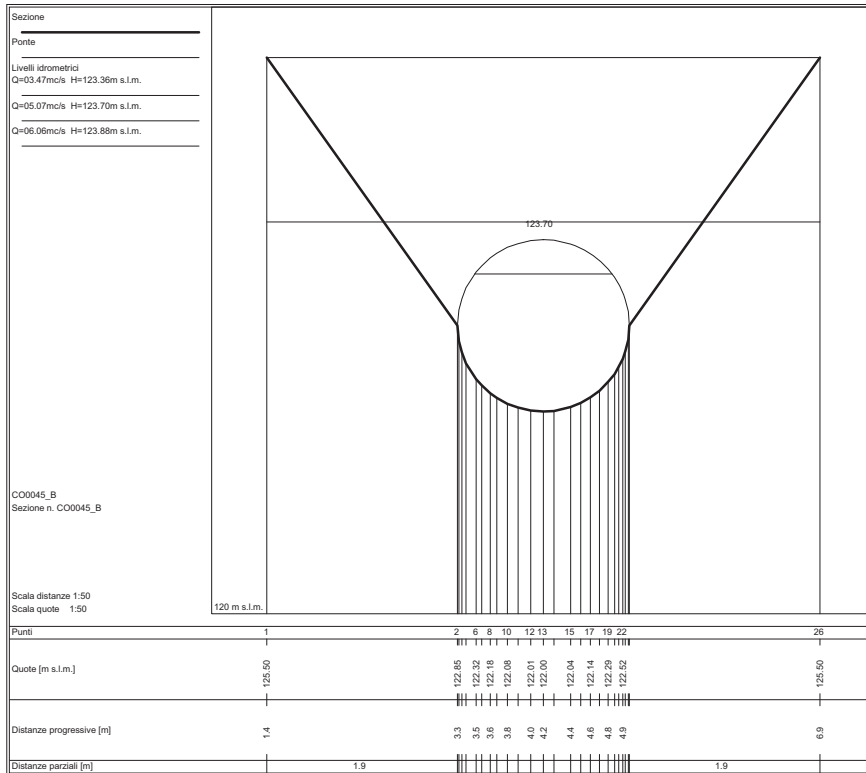


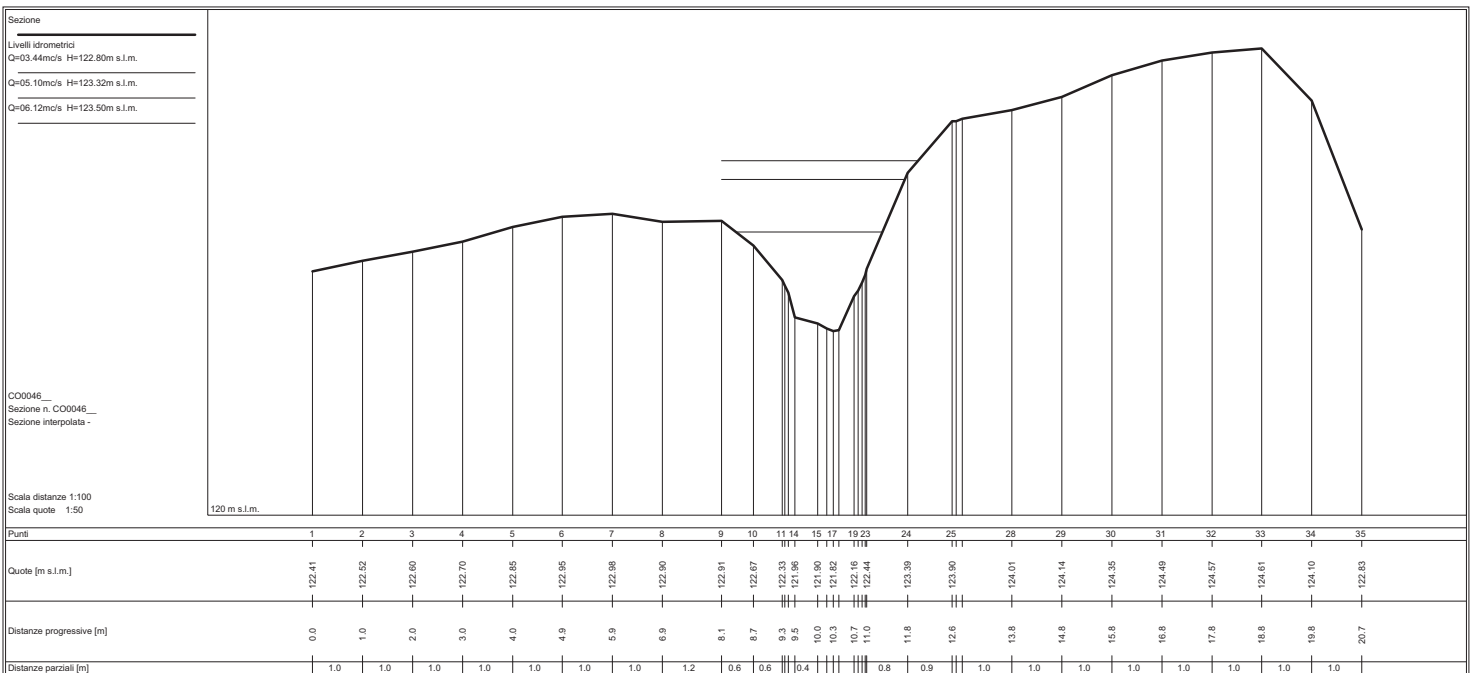
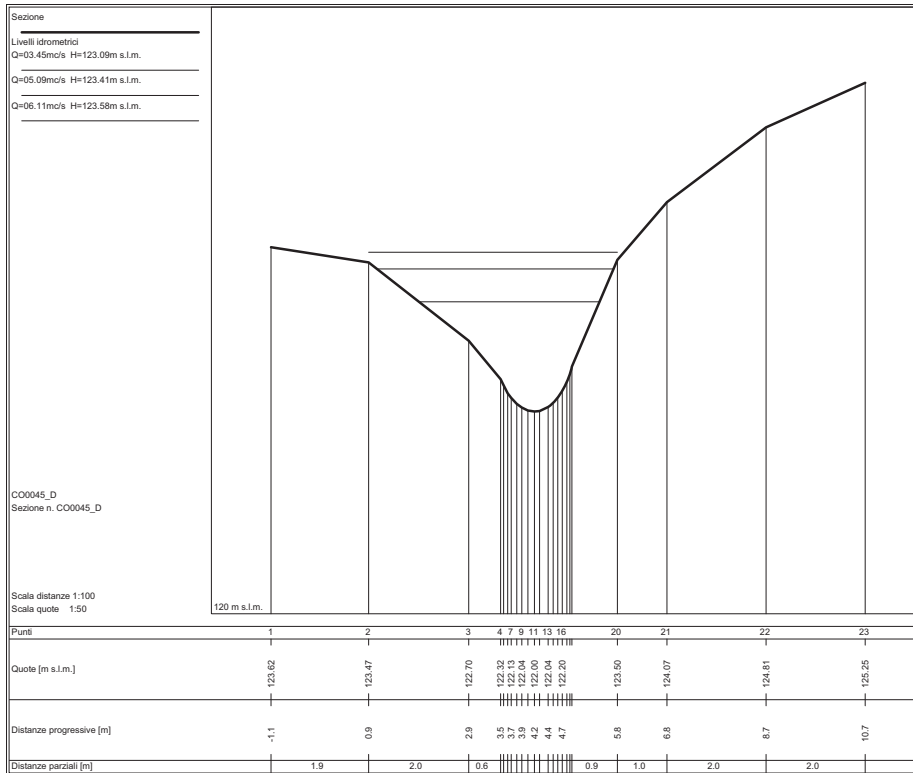


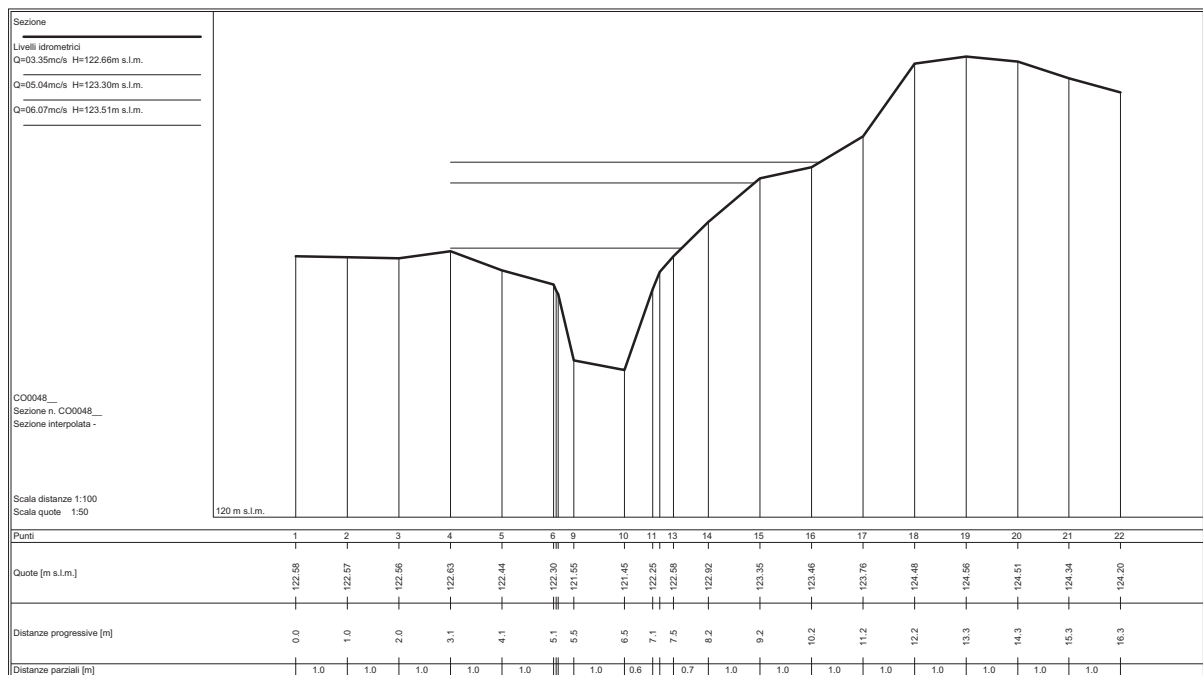
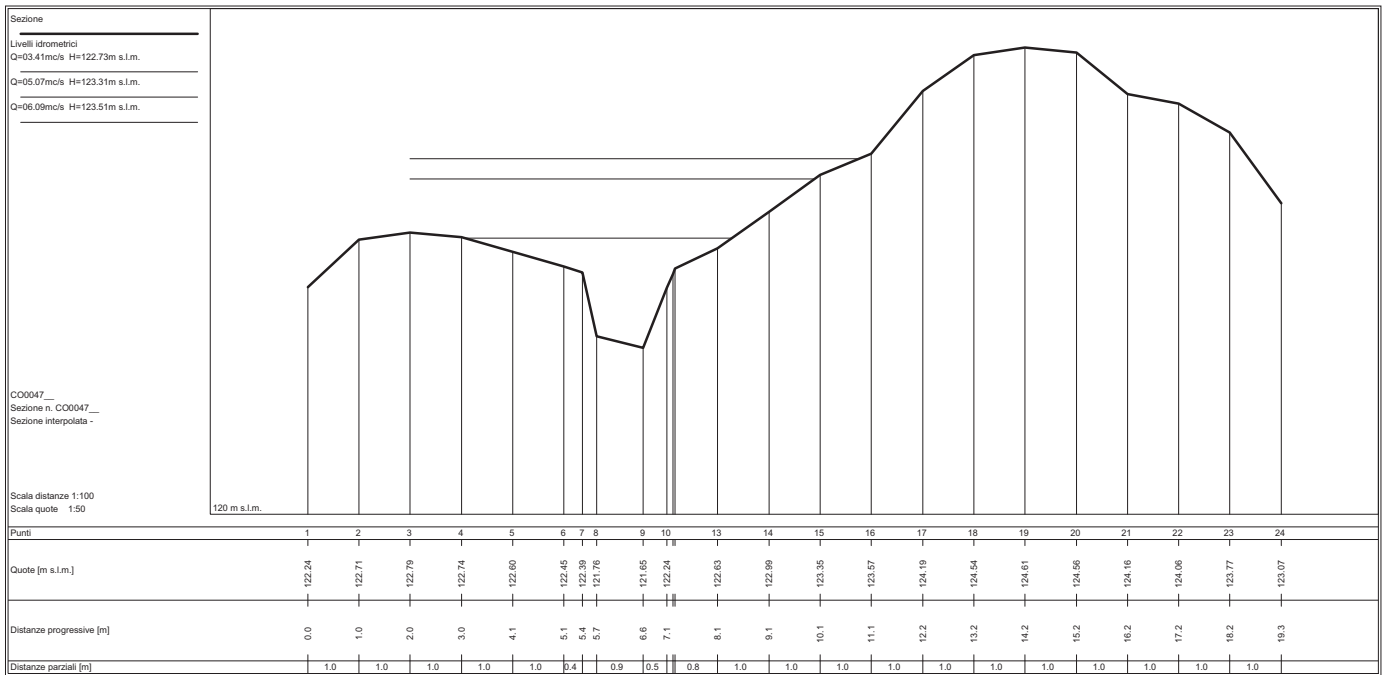


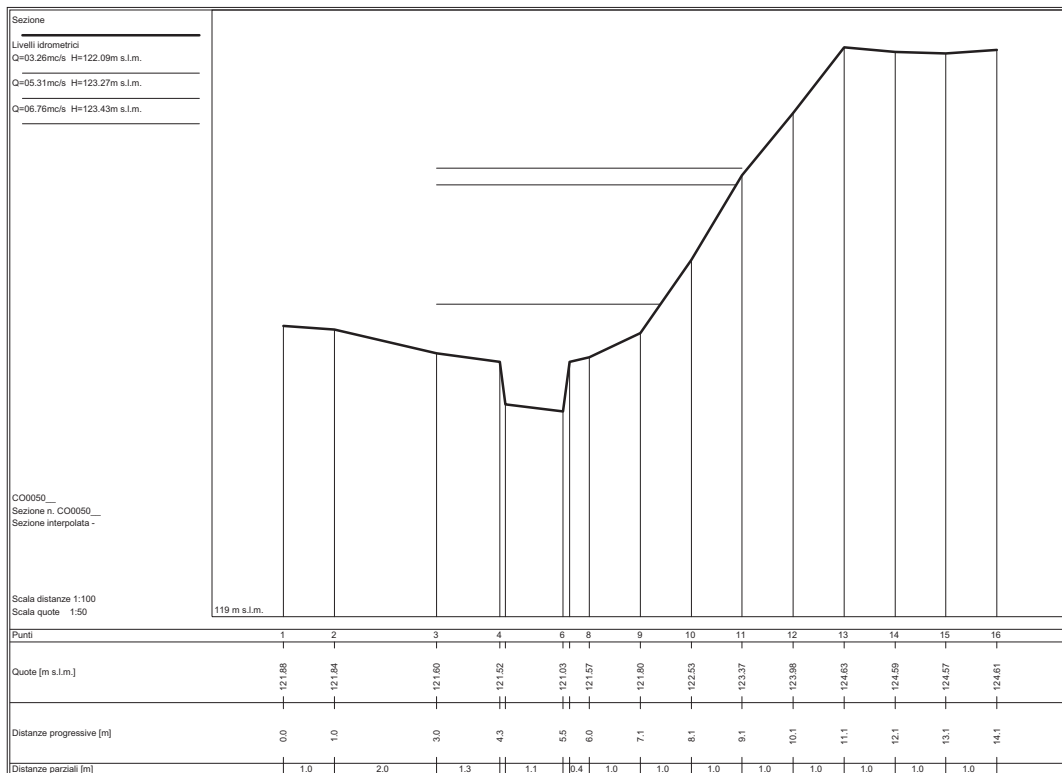
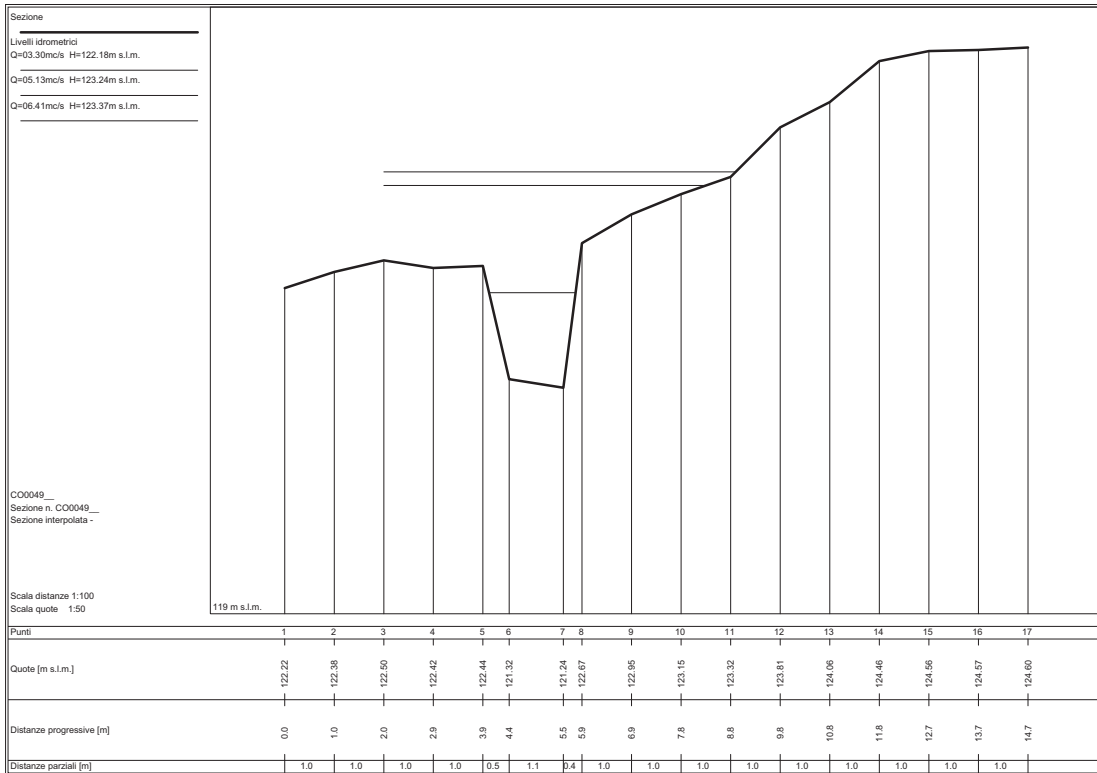


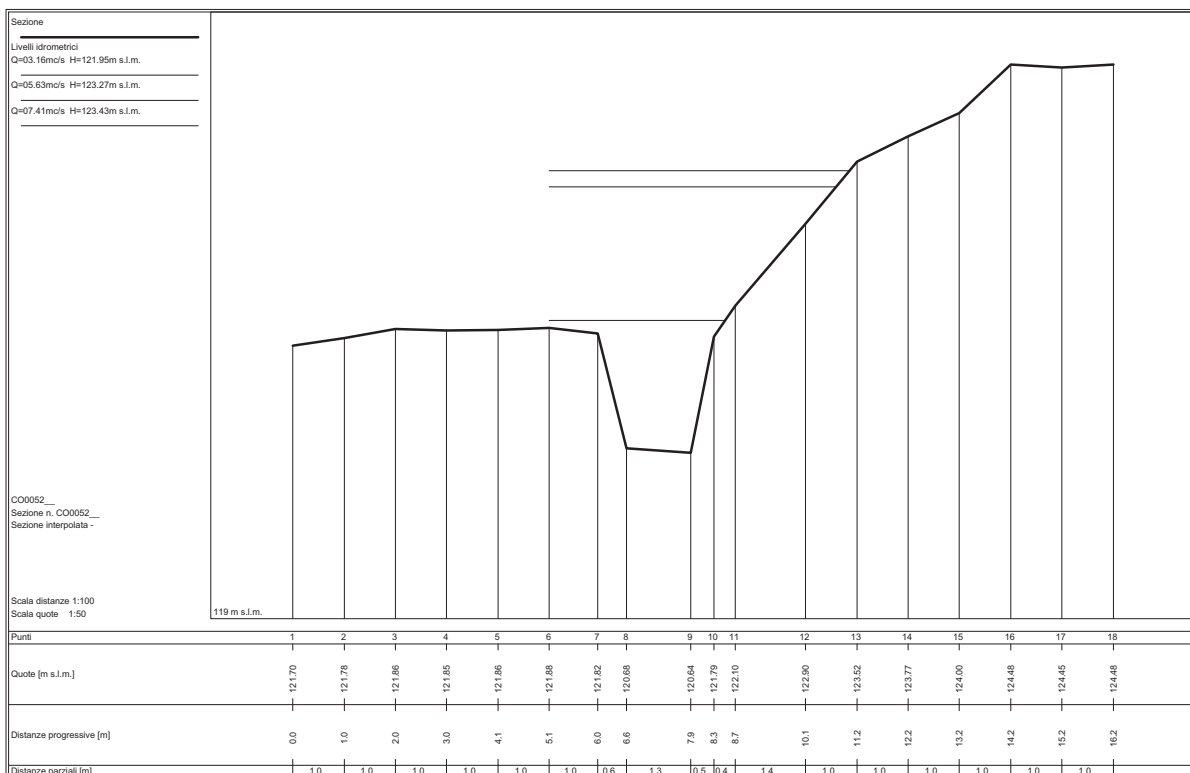
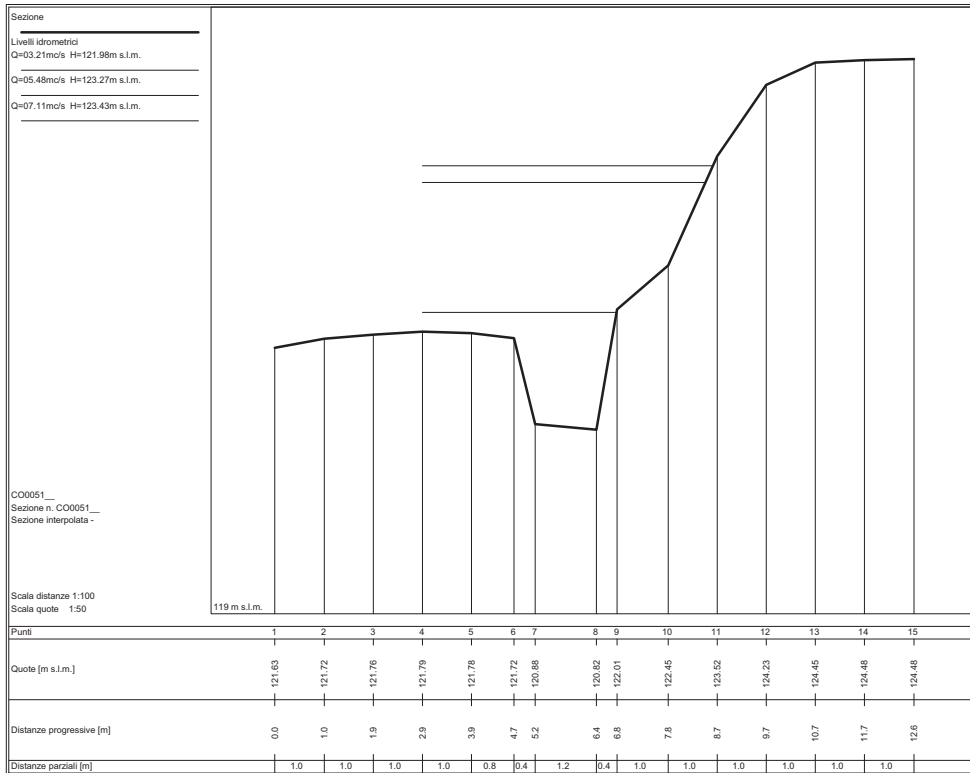


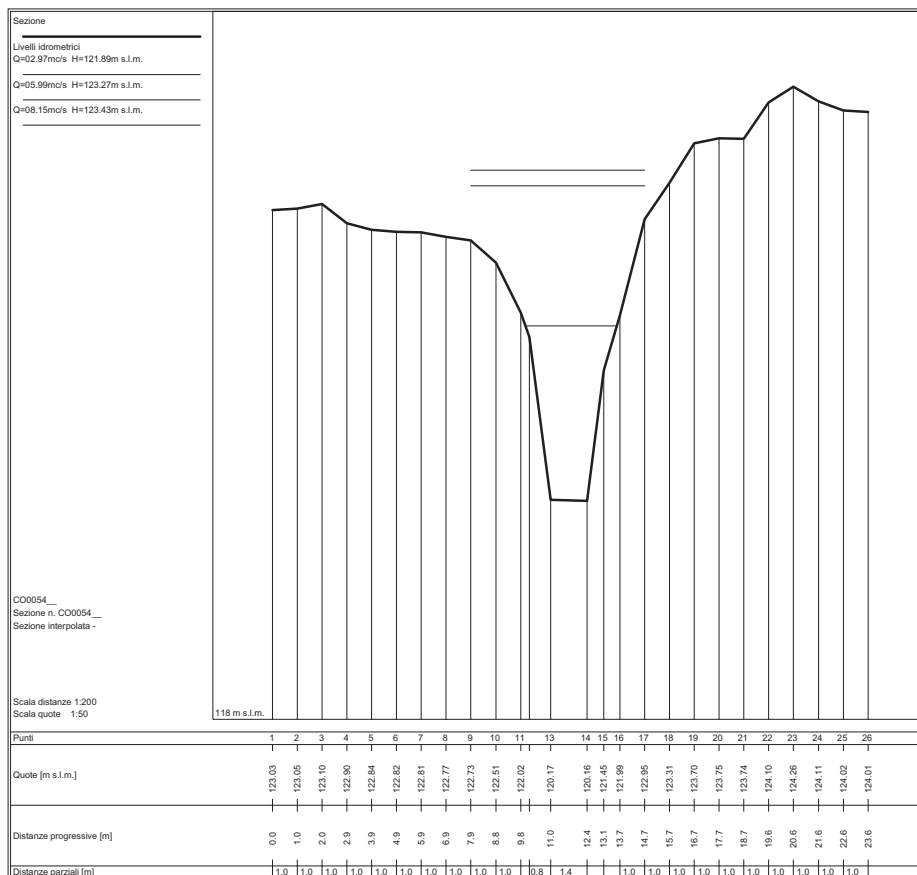
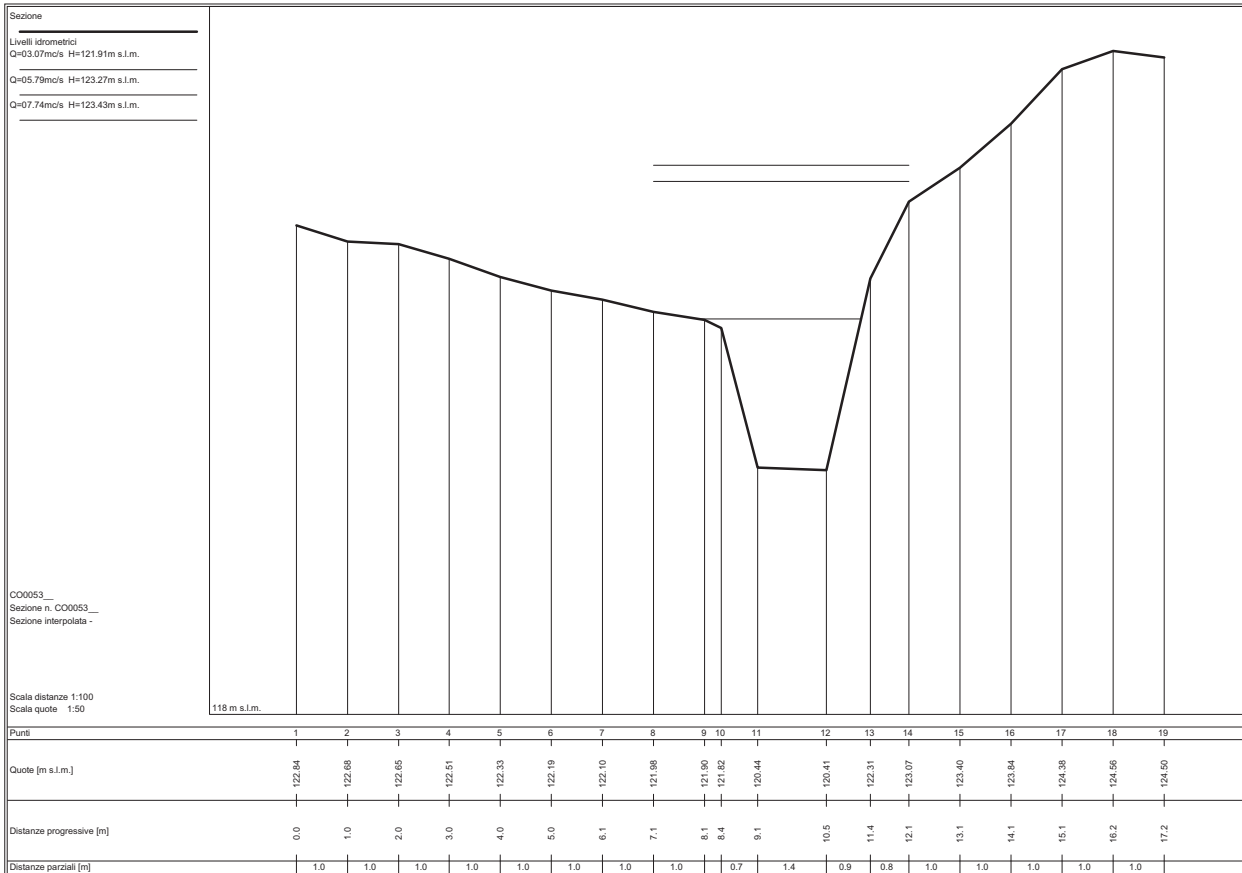


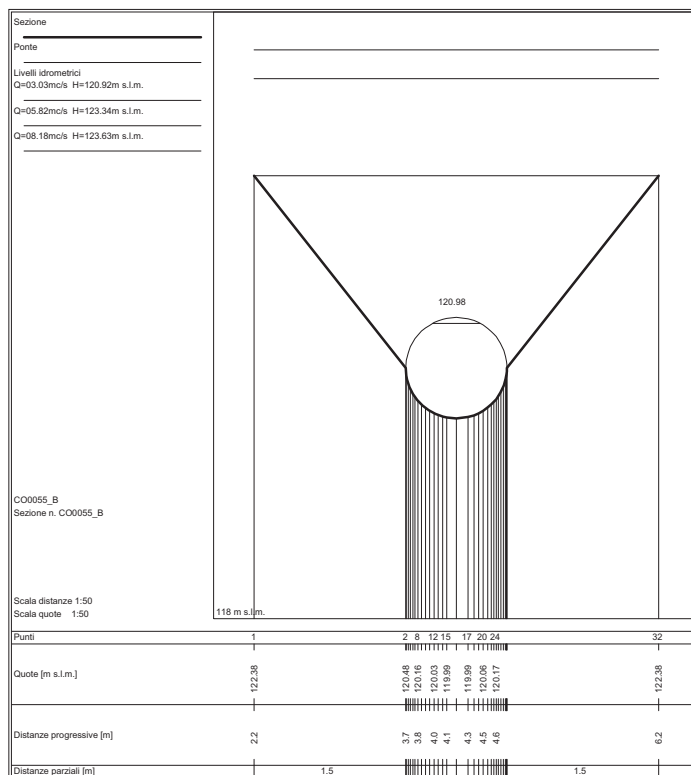
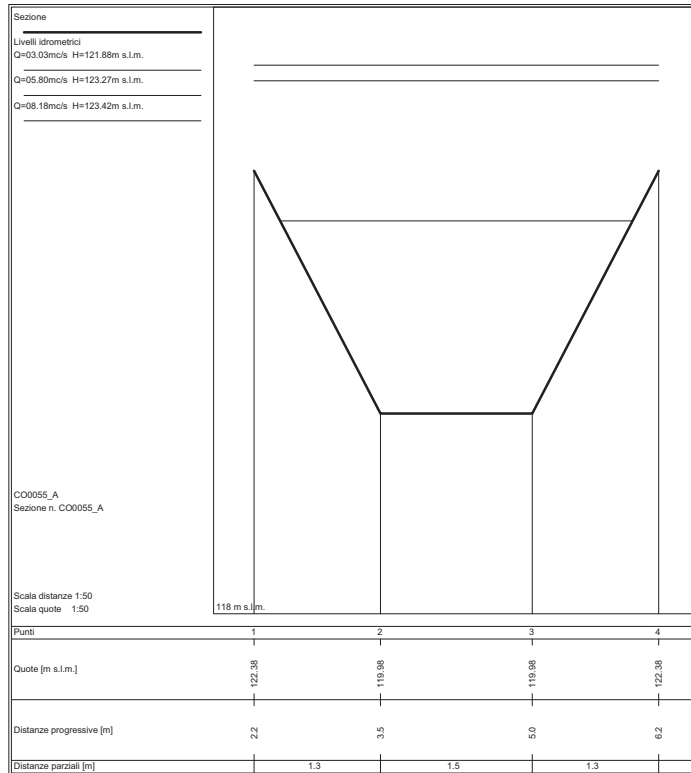


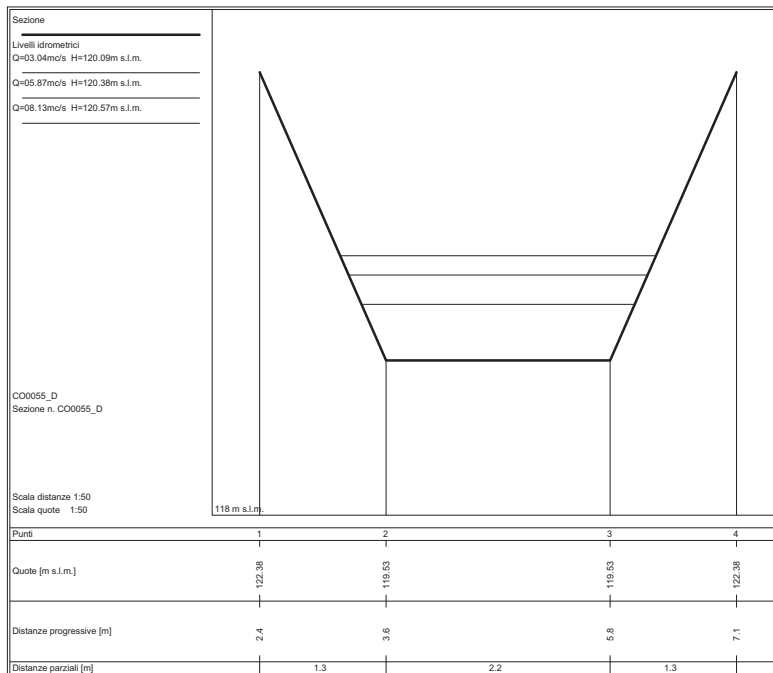
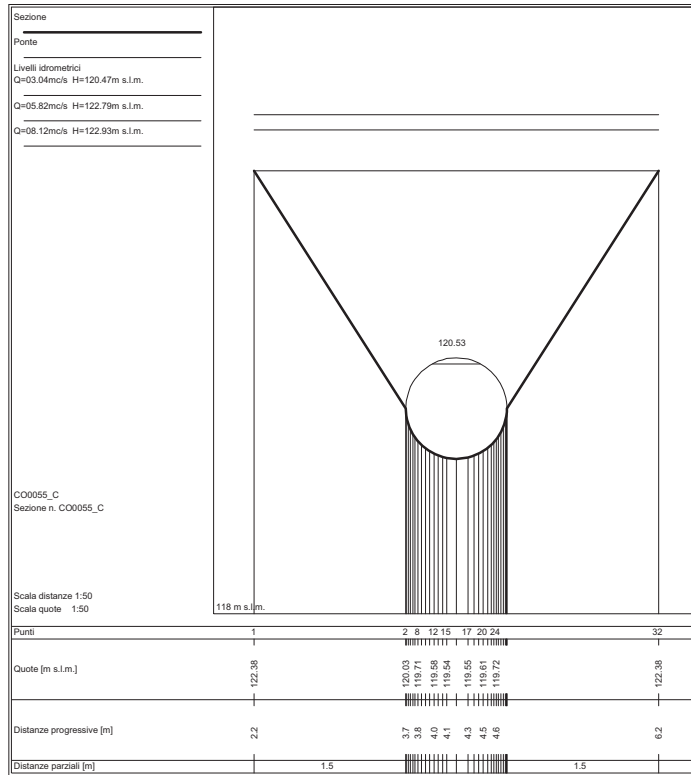


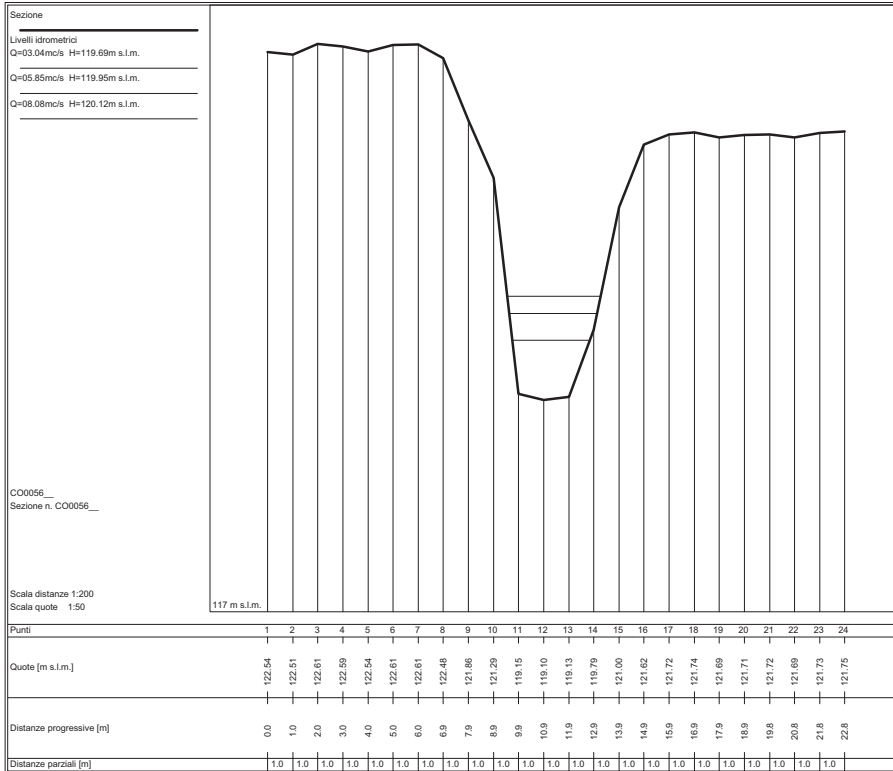






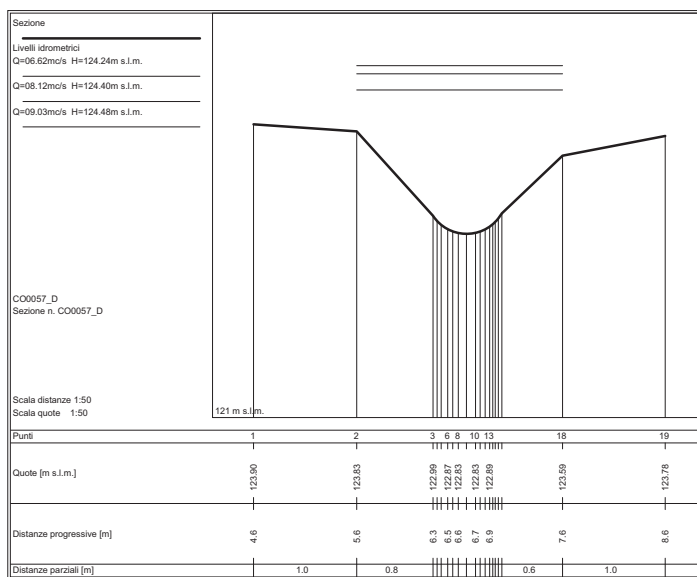
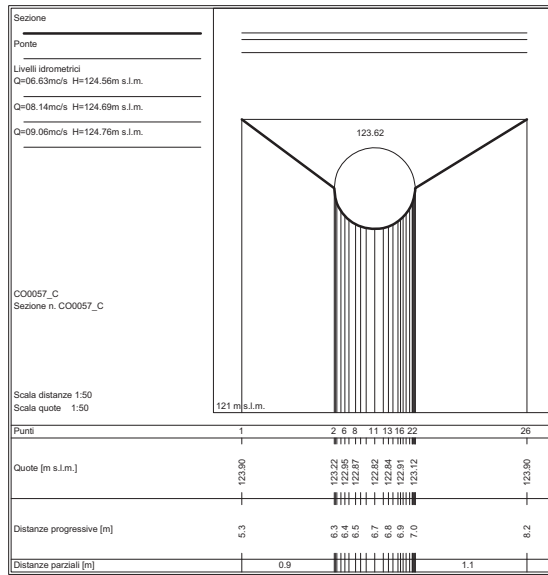


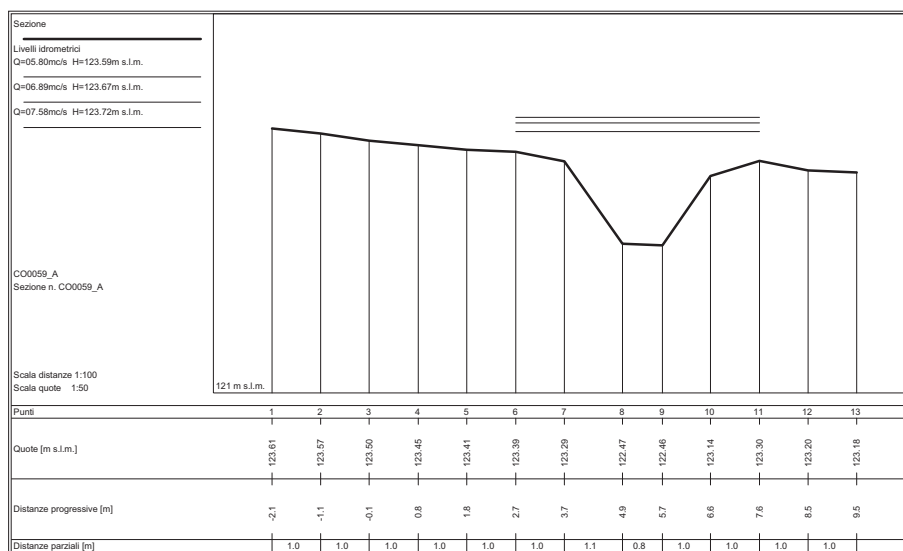
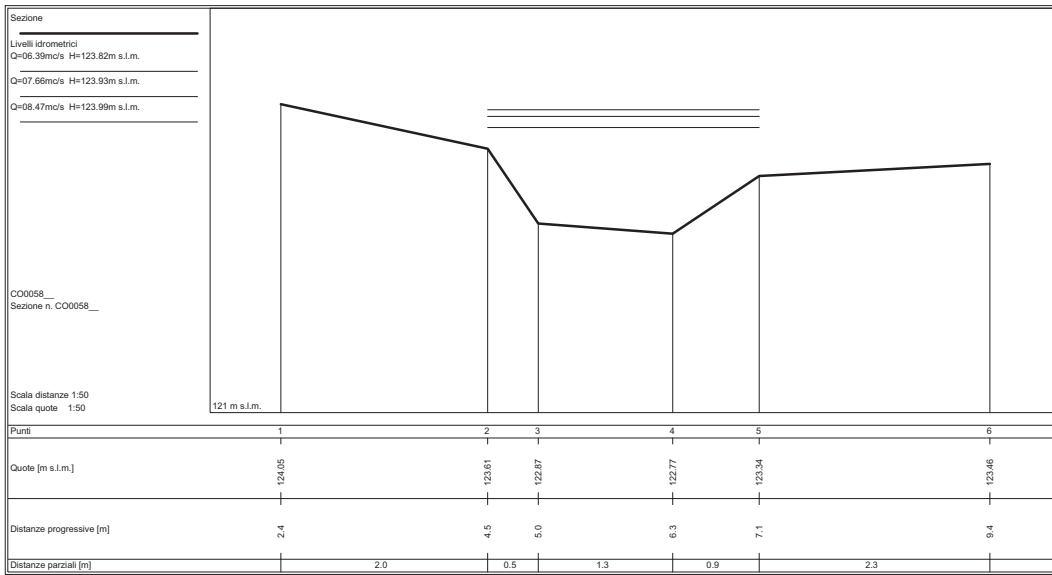


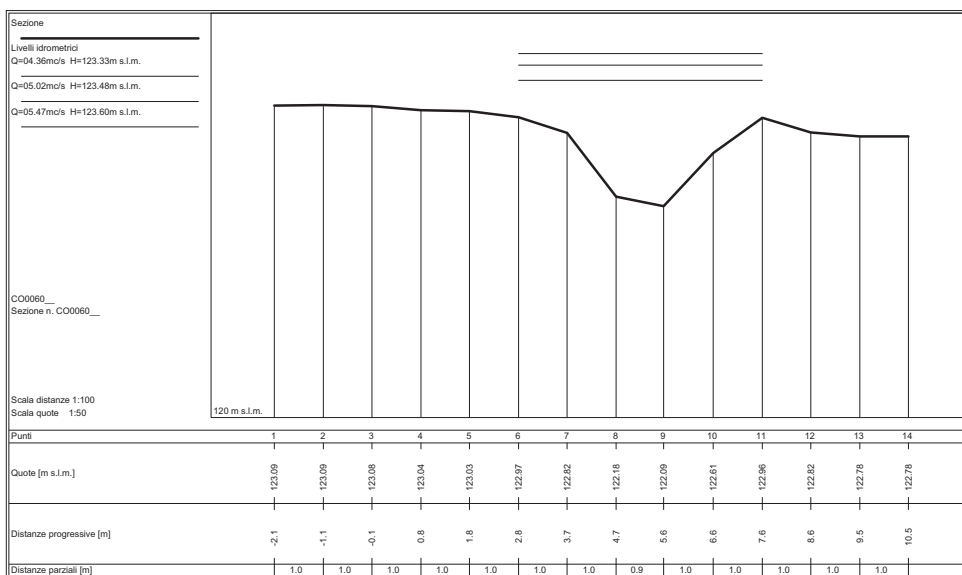
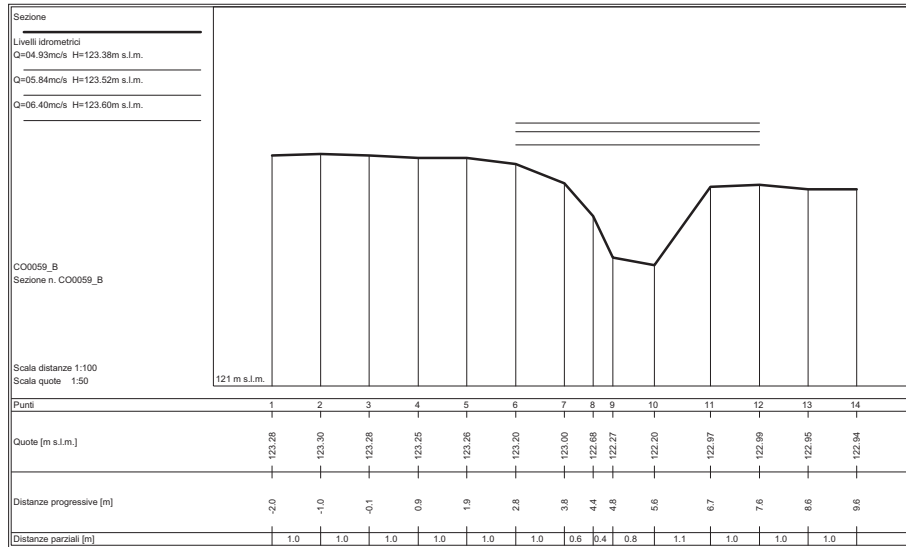


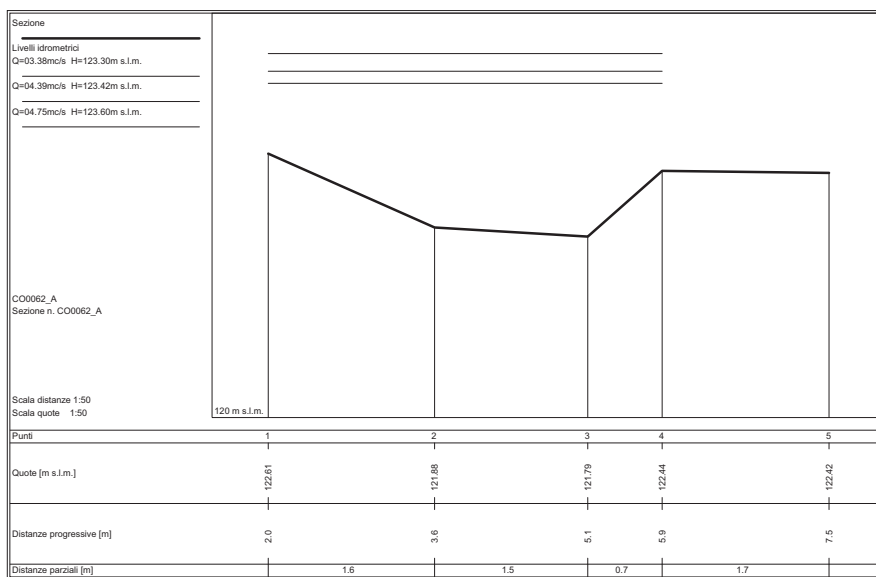
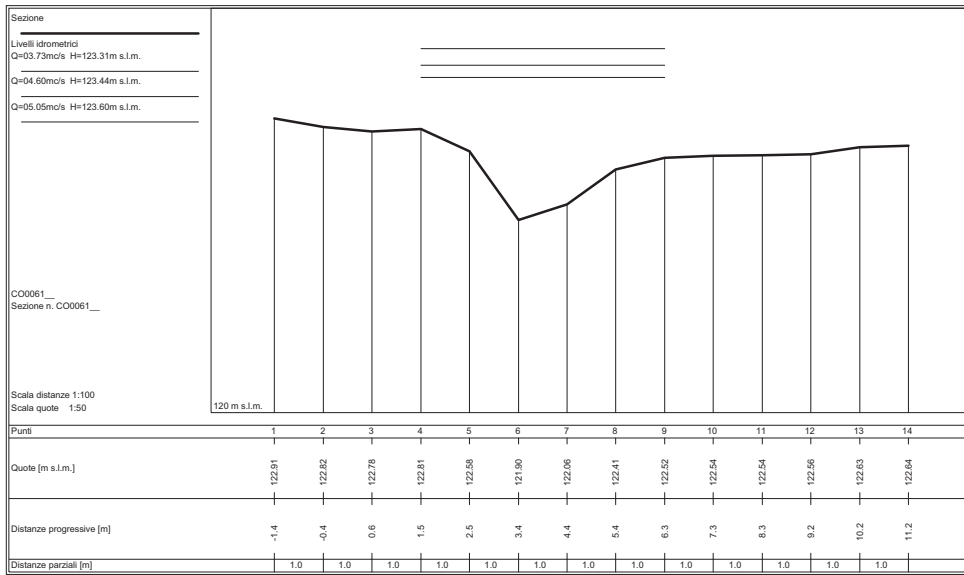
STATO ATTUALE

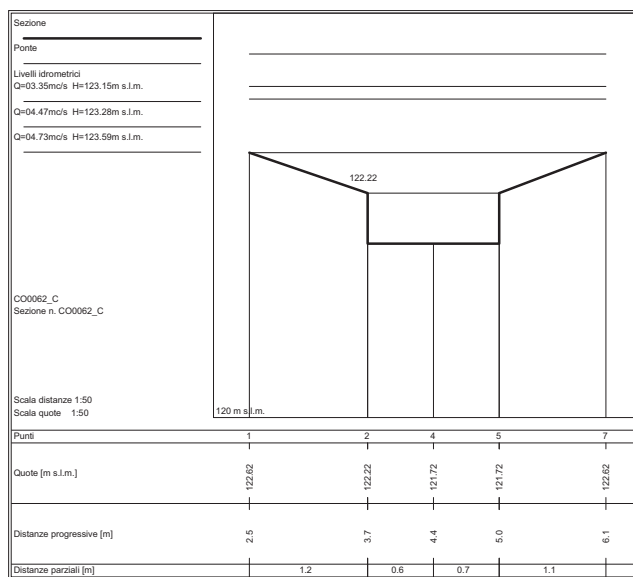
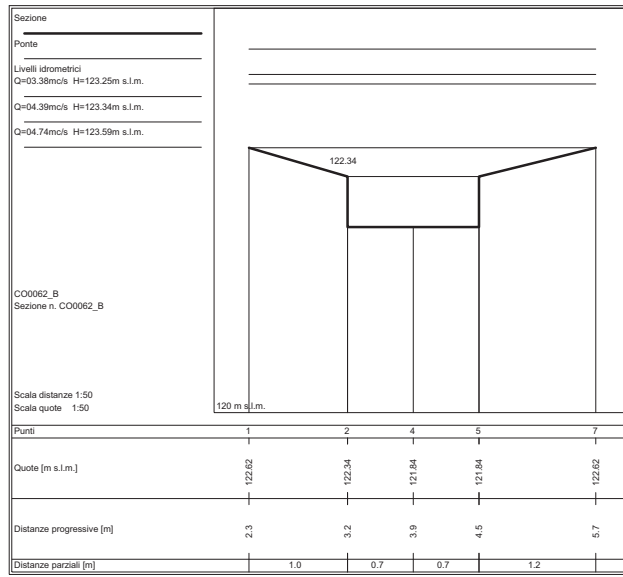
Sezioni fluviali 06 - RESCO – Colmate_diversivo

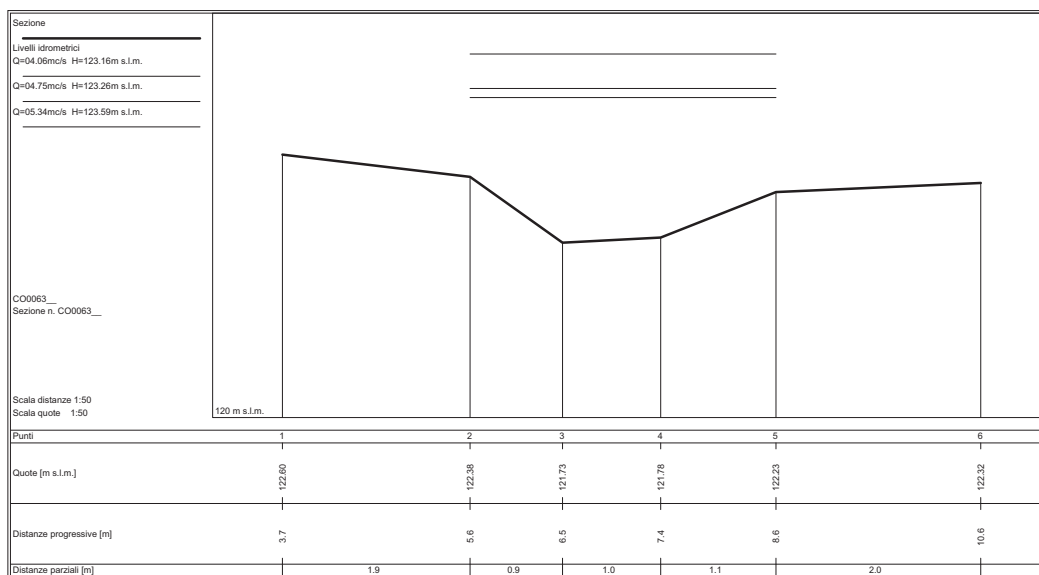
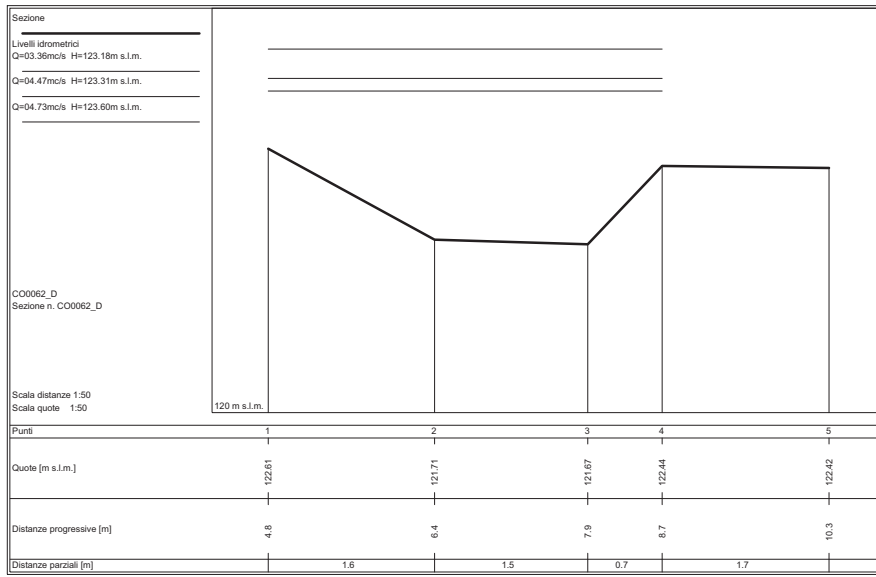


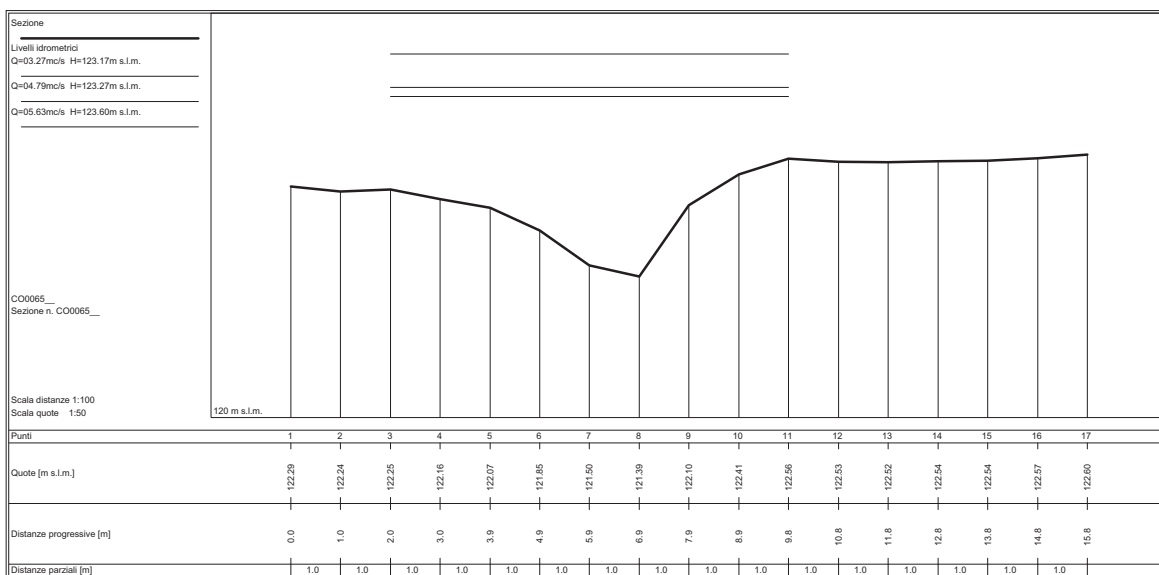
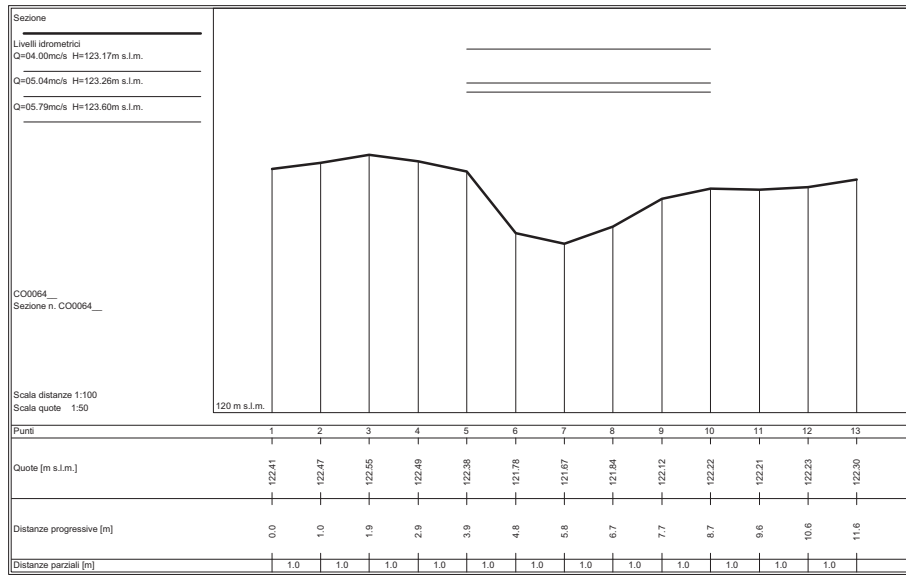


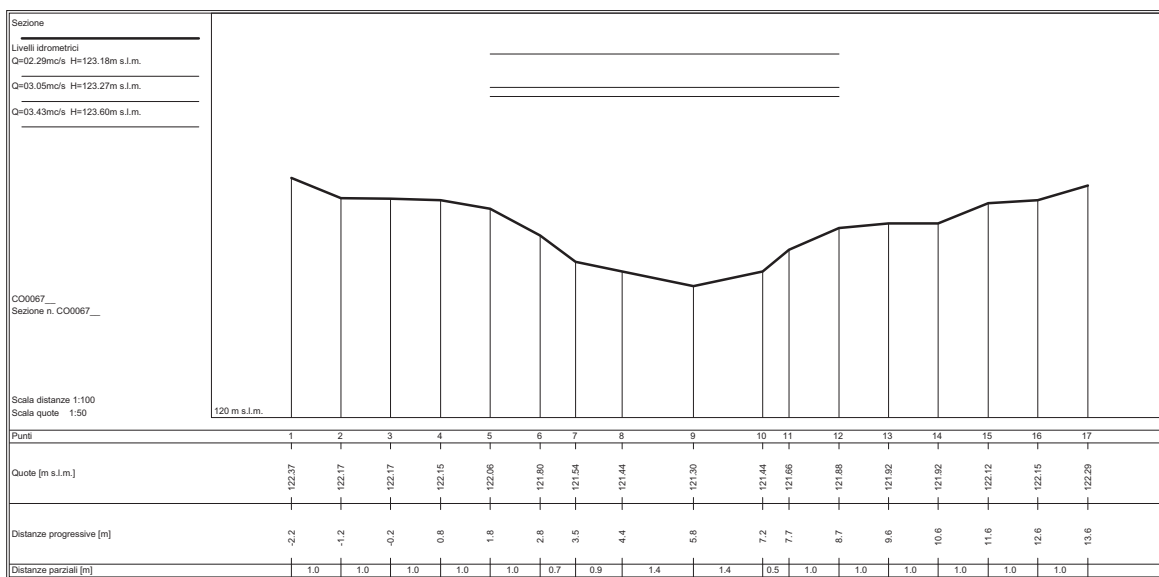
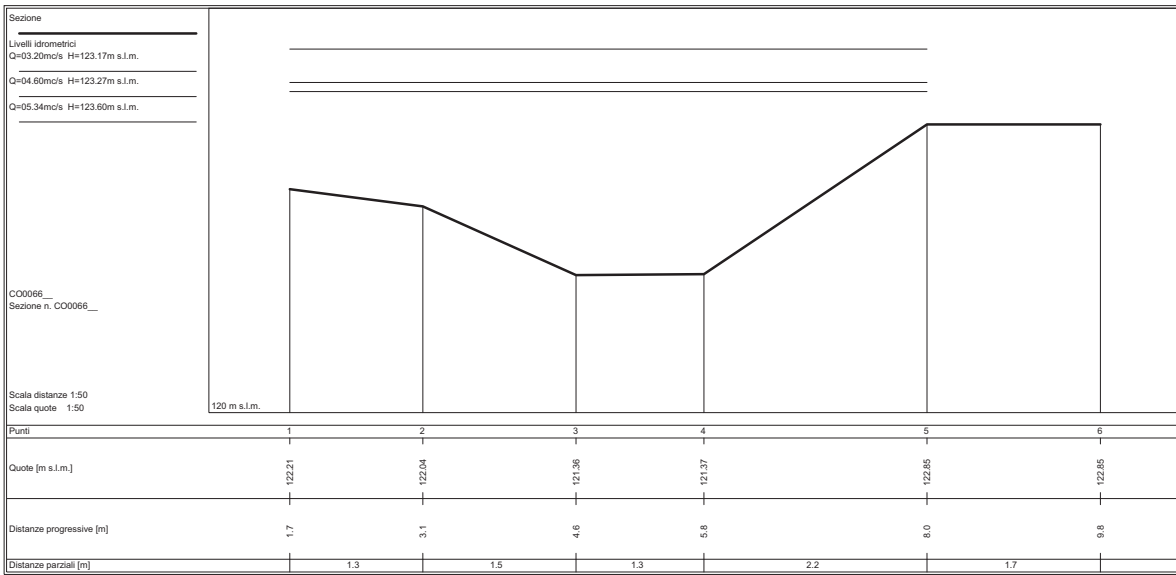


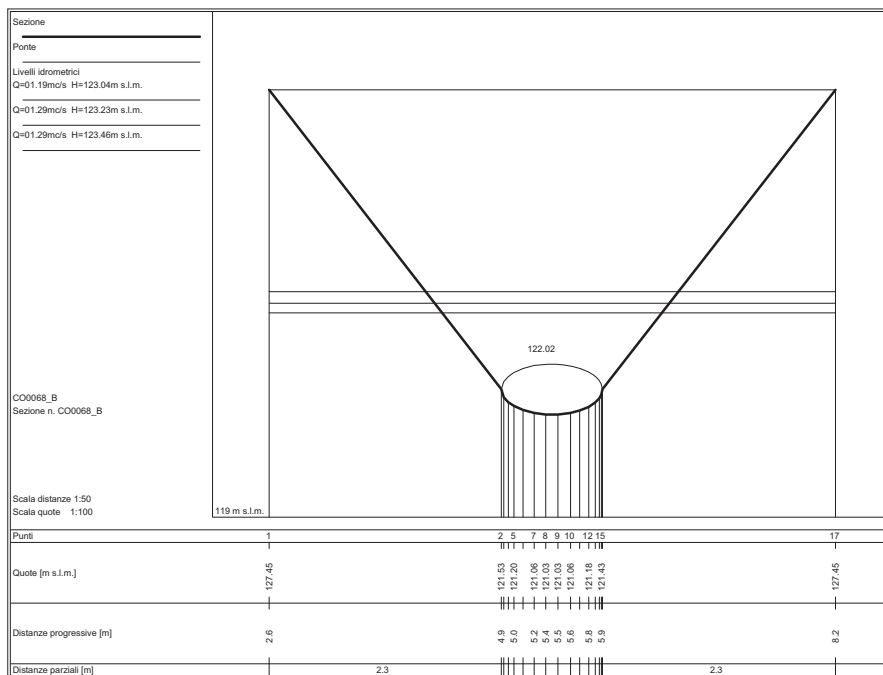
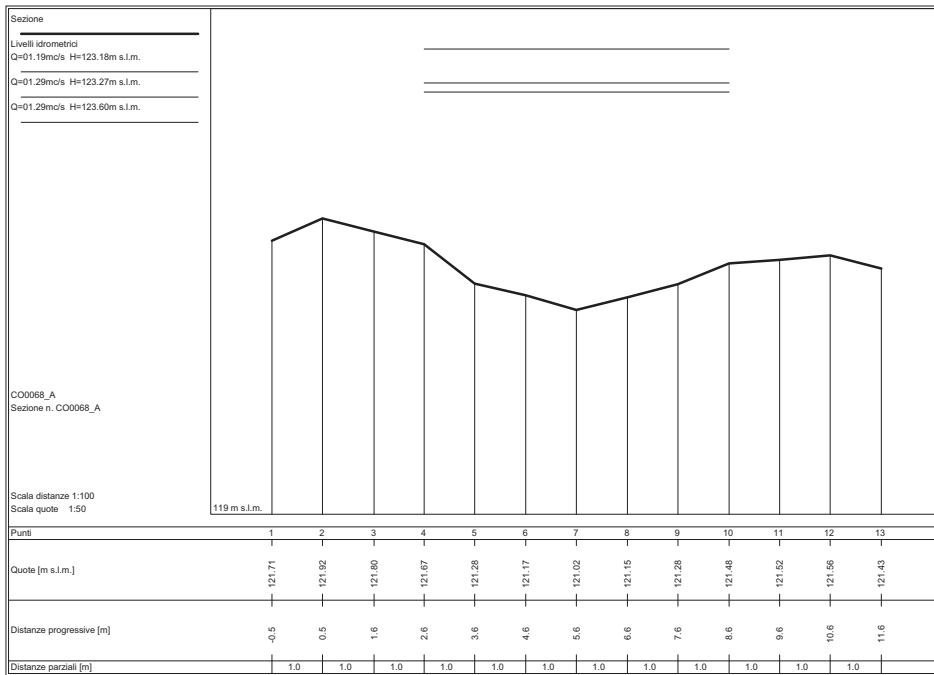


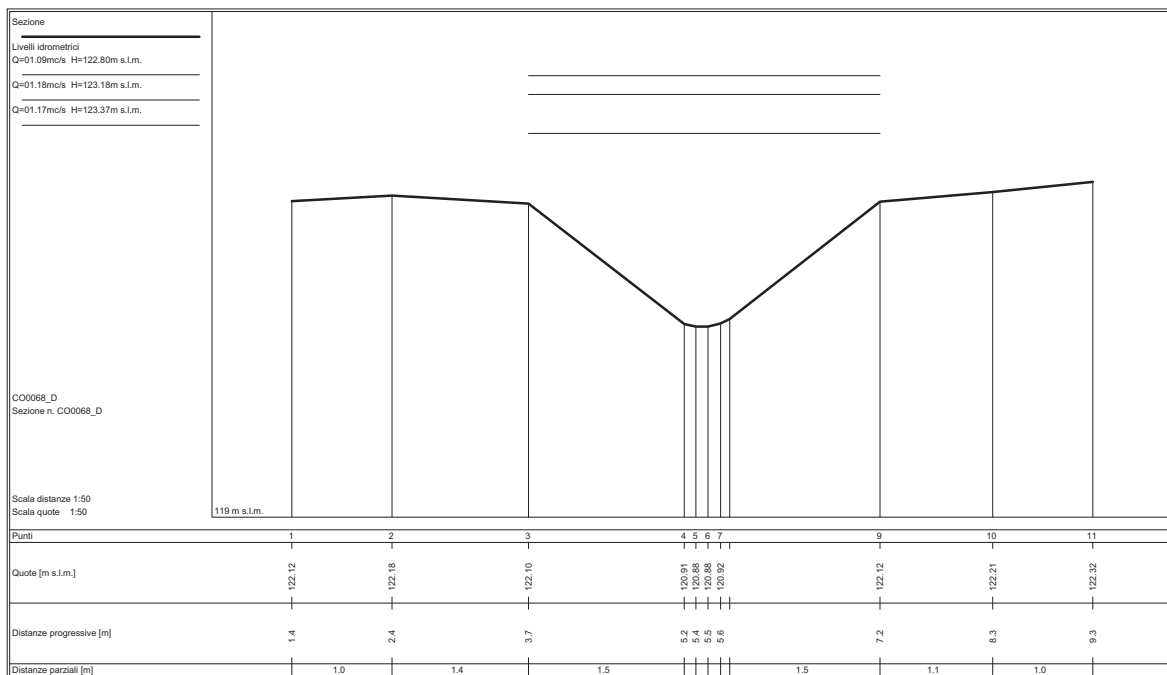
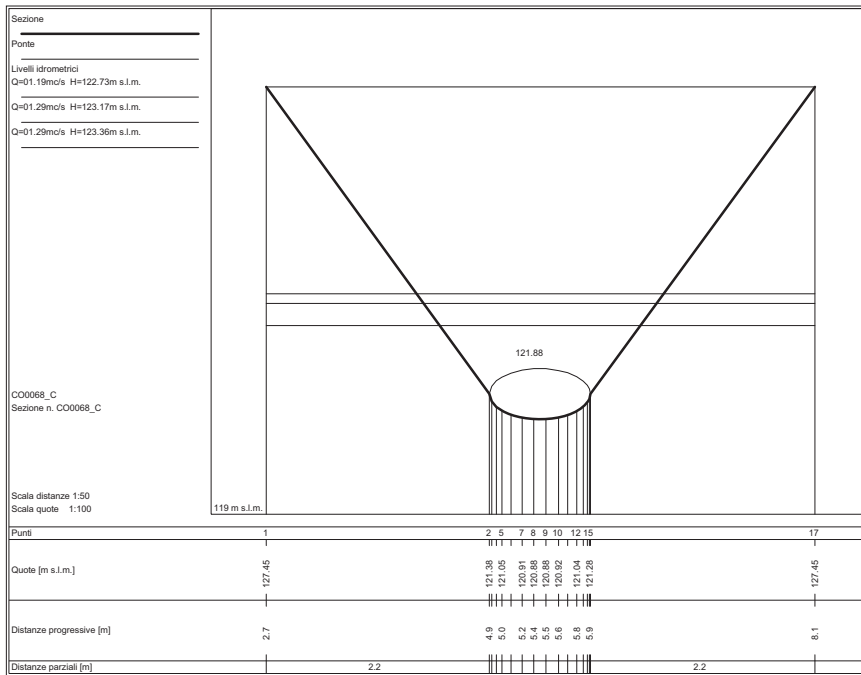


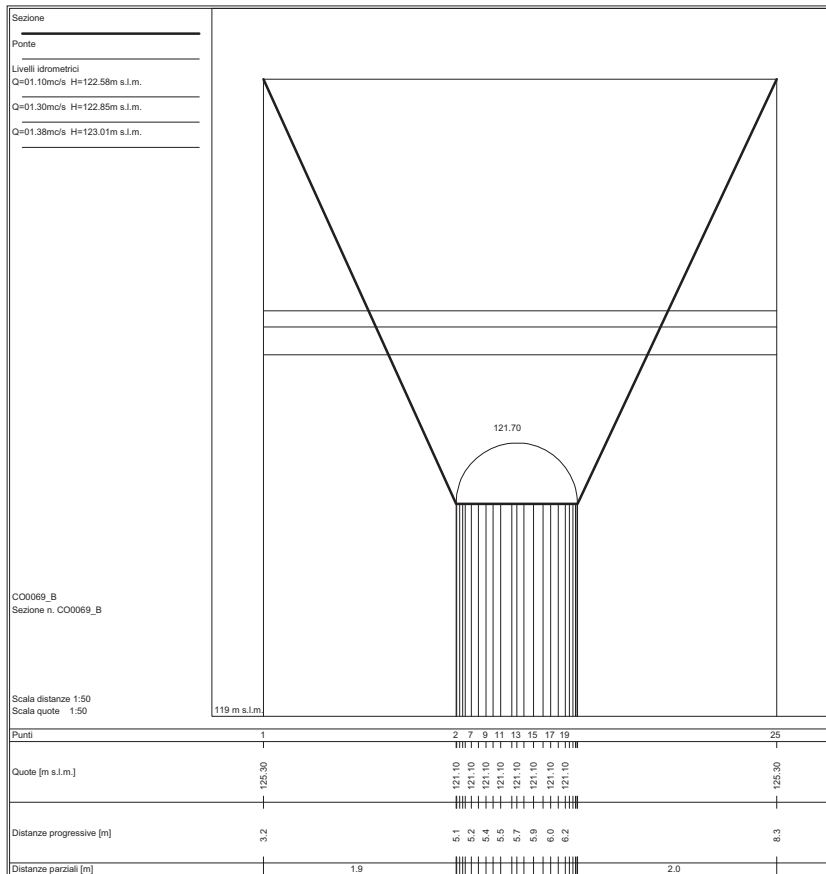
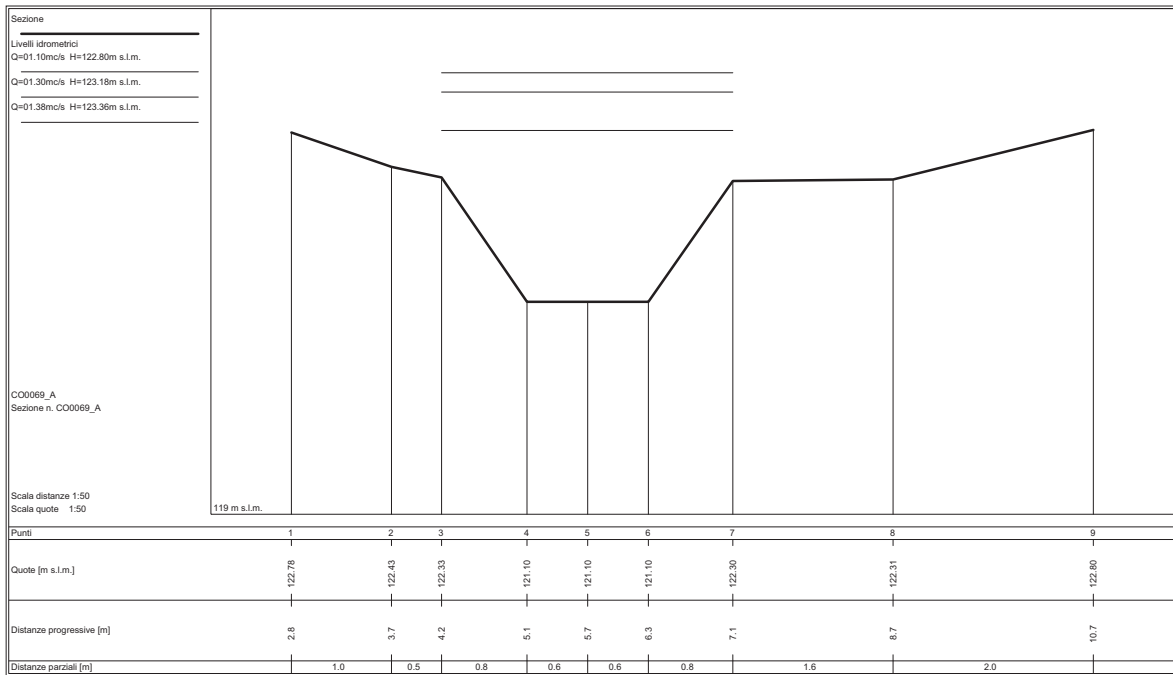


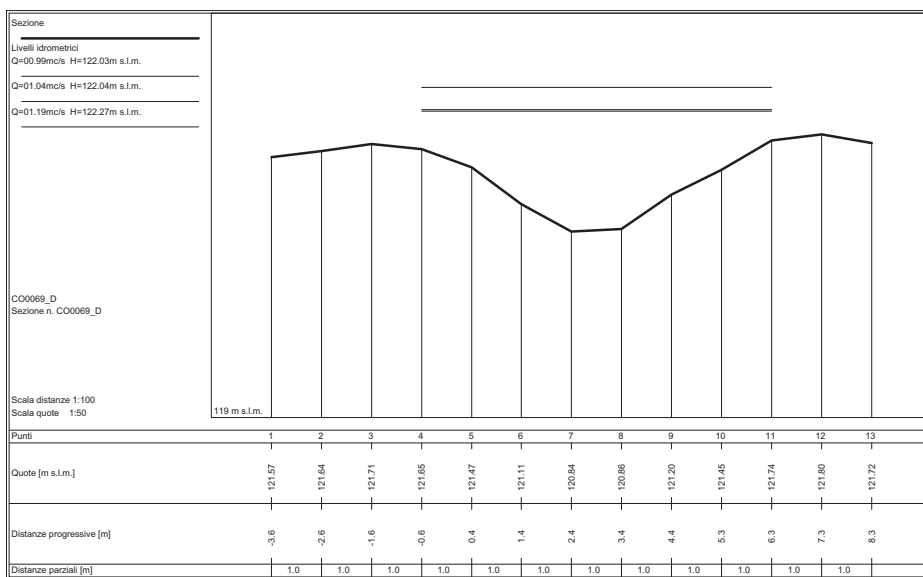
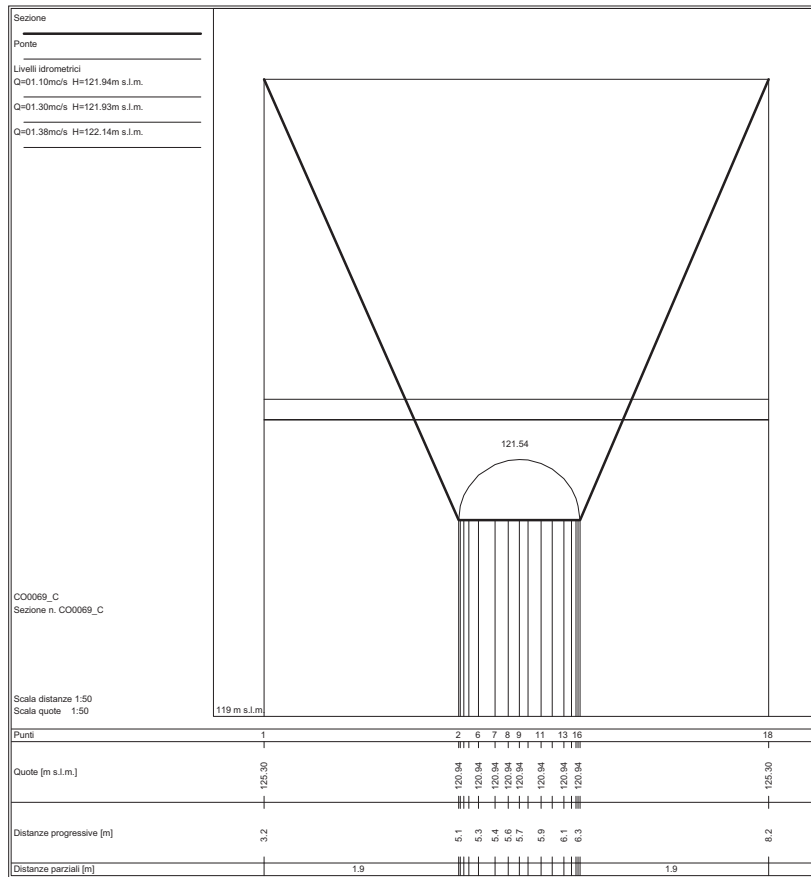


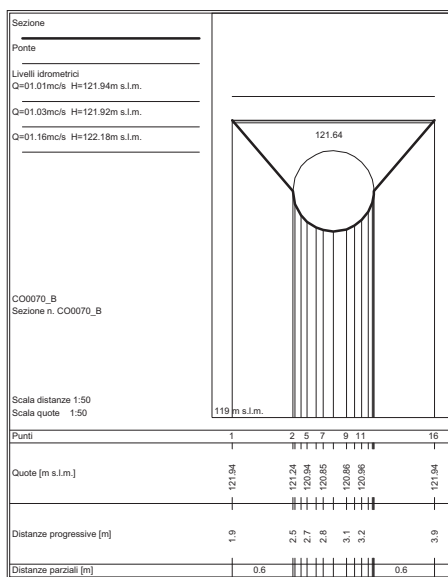
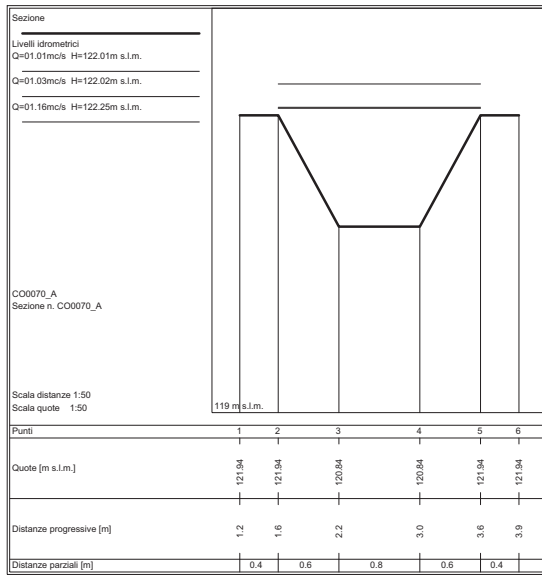


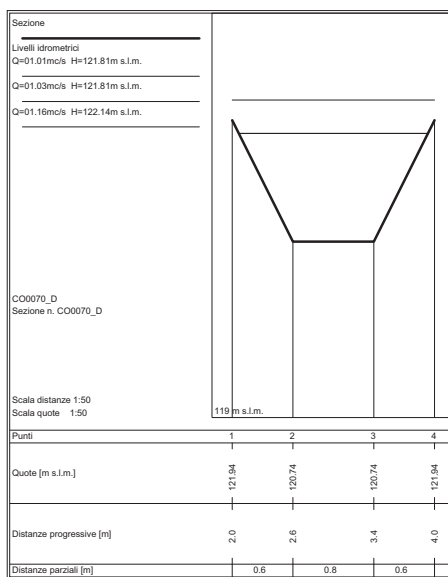
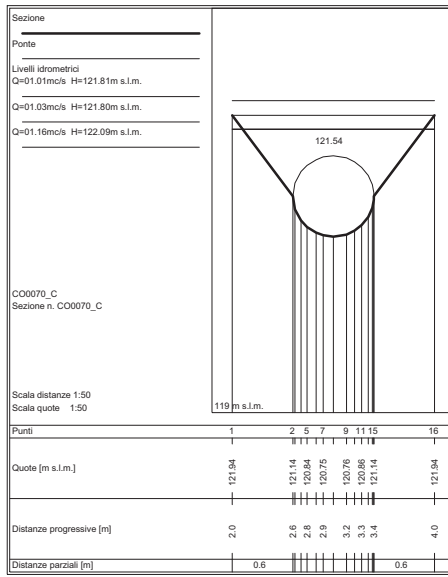


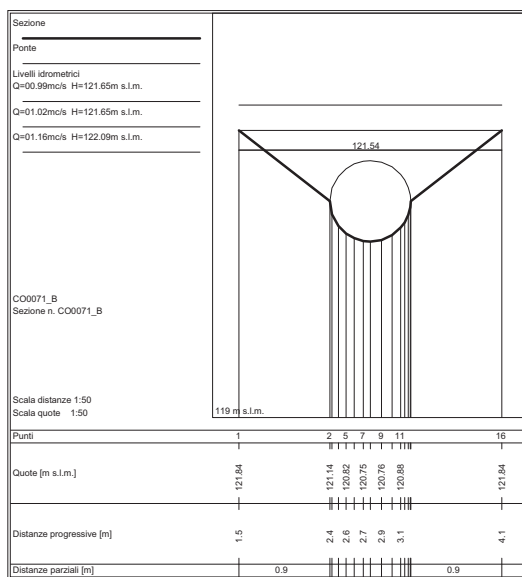
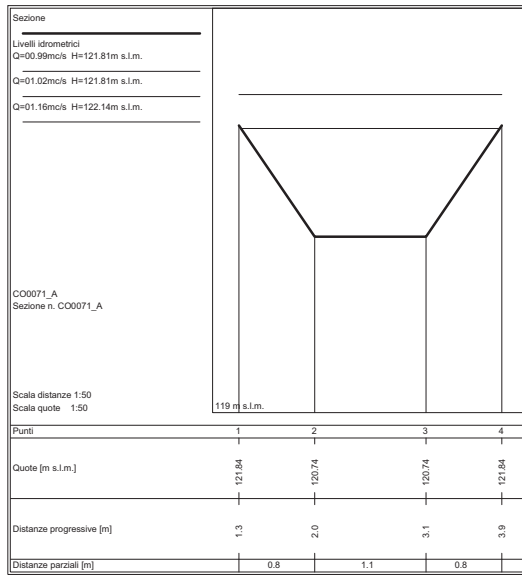


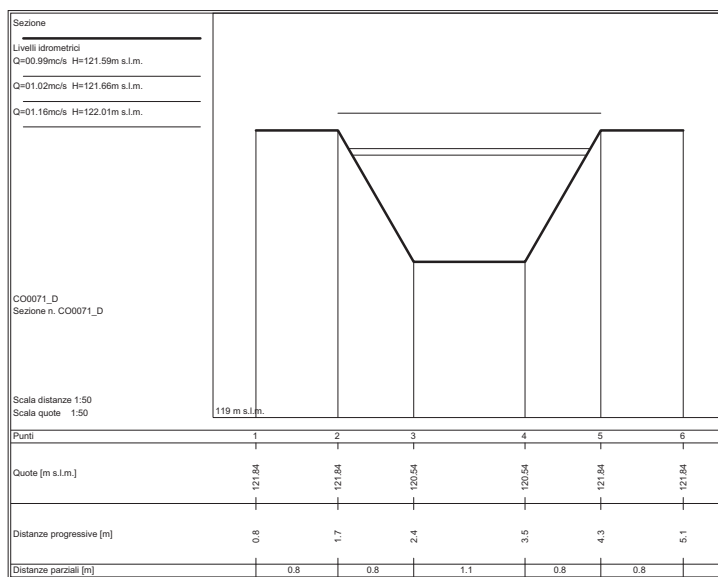
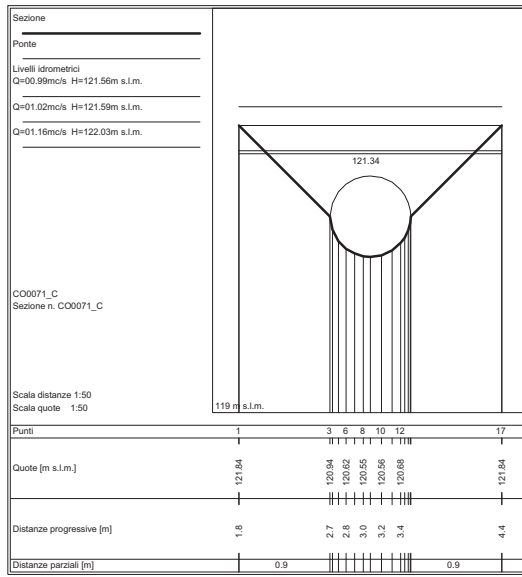


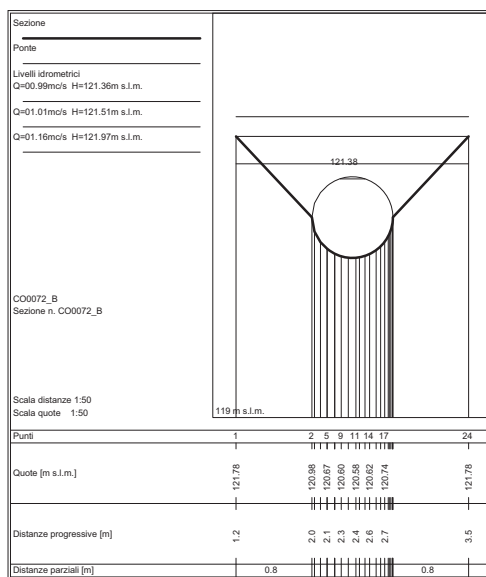
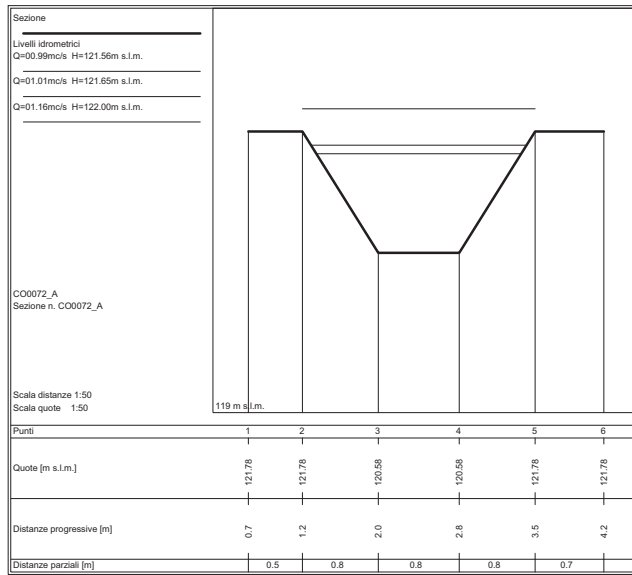


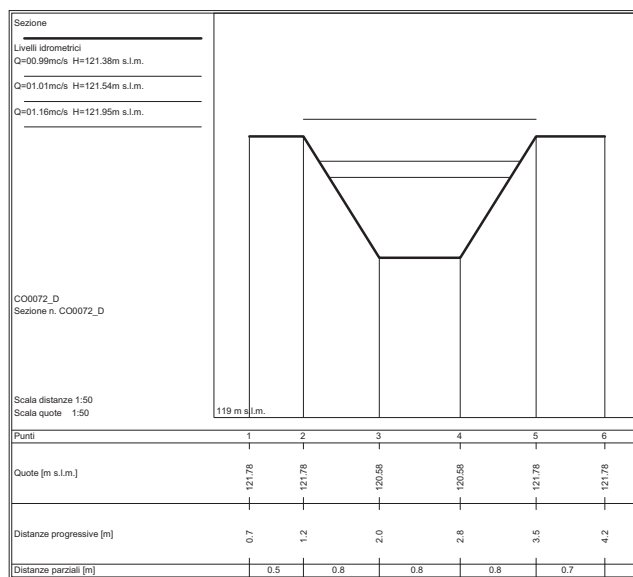
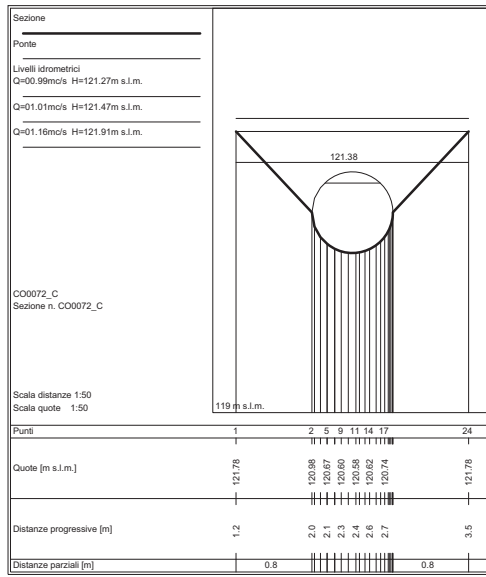


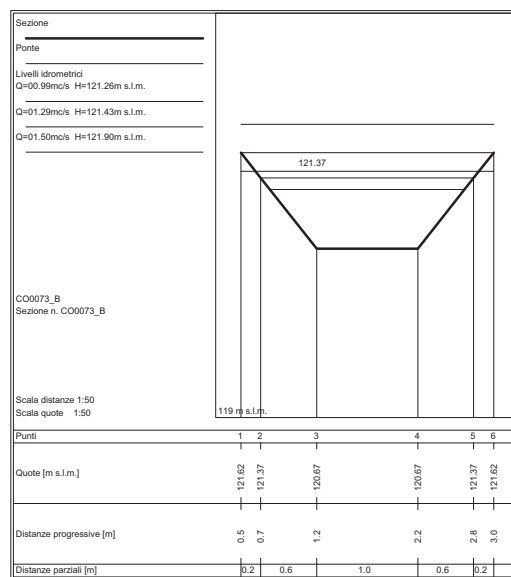
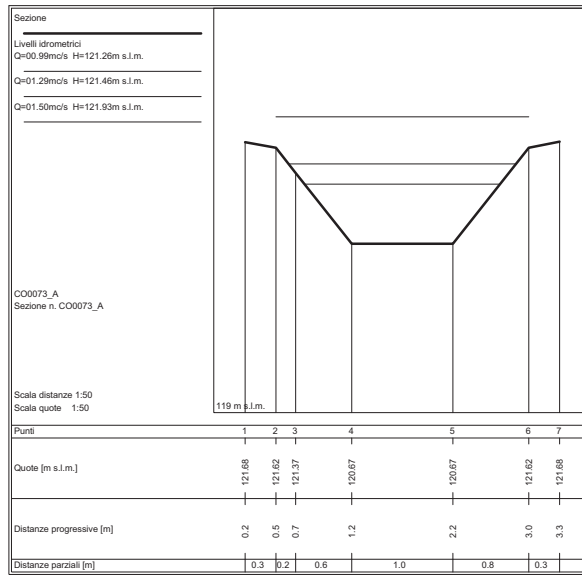


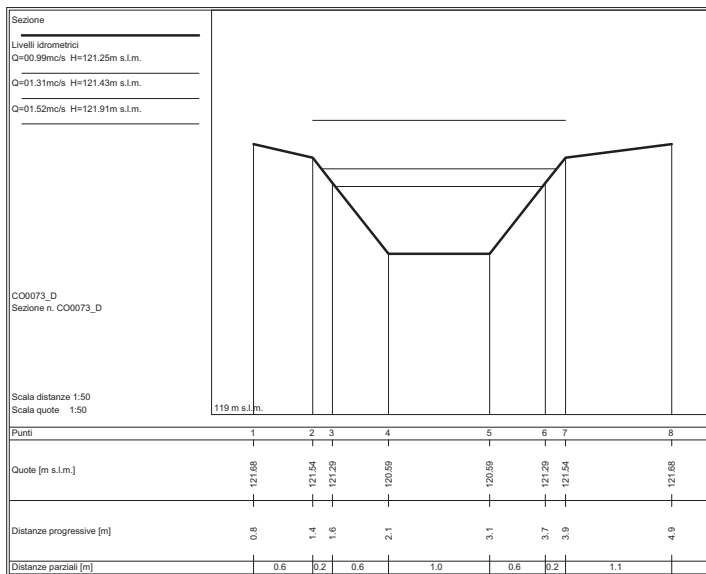
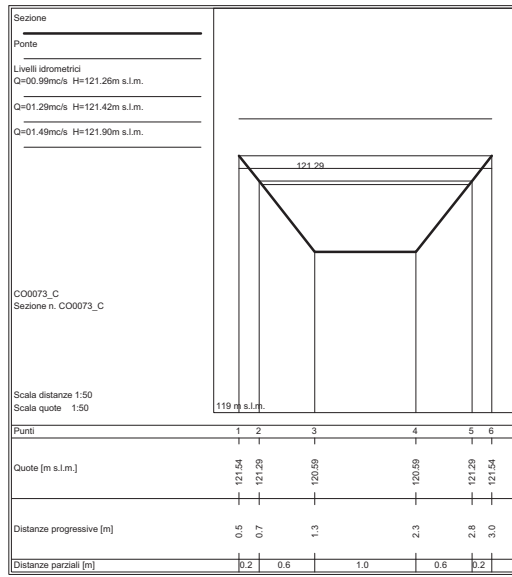


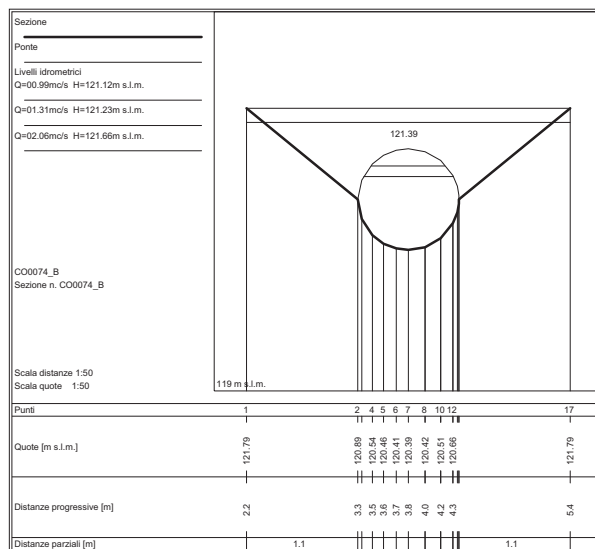
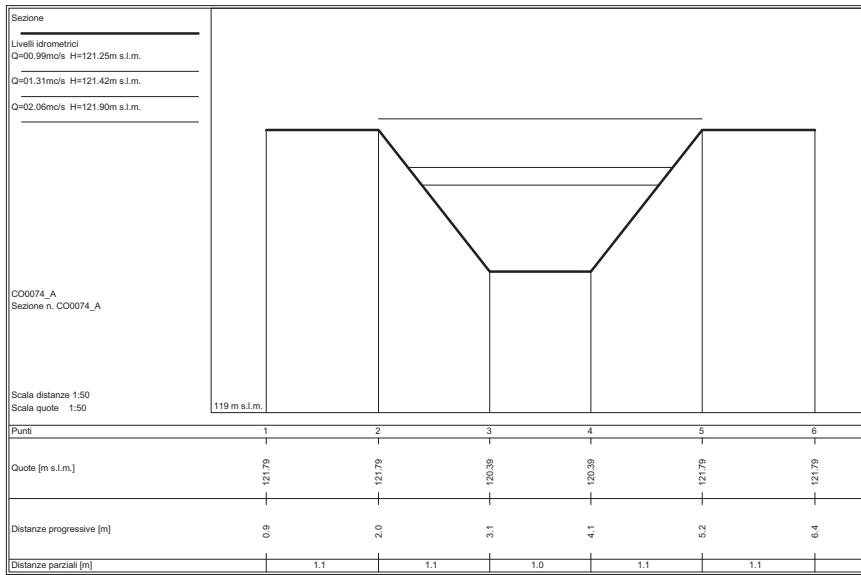


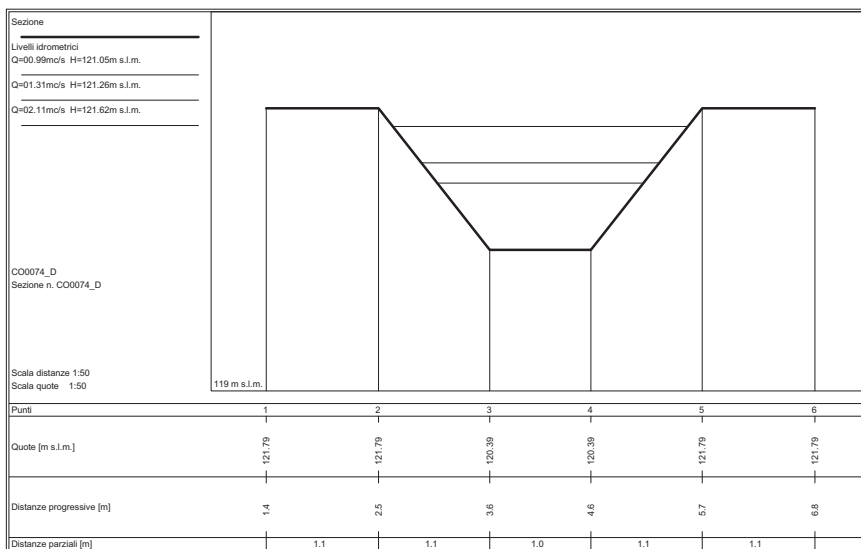
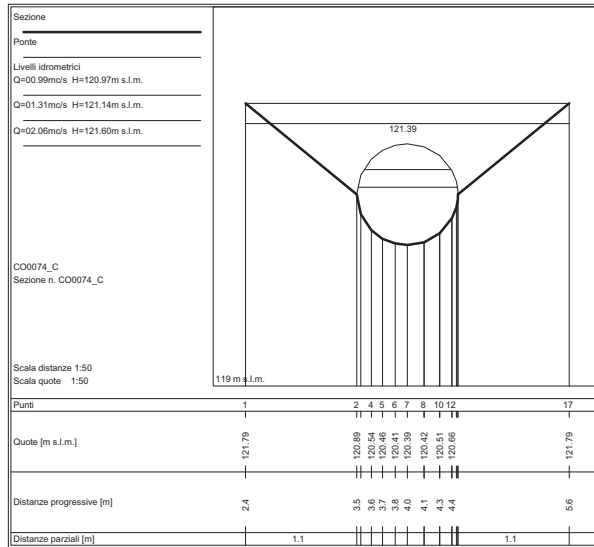


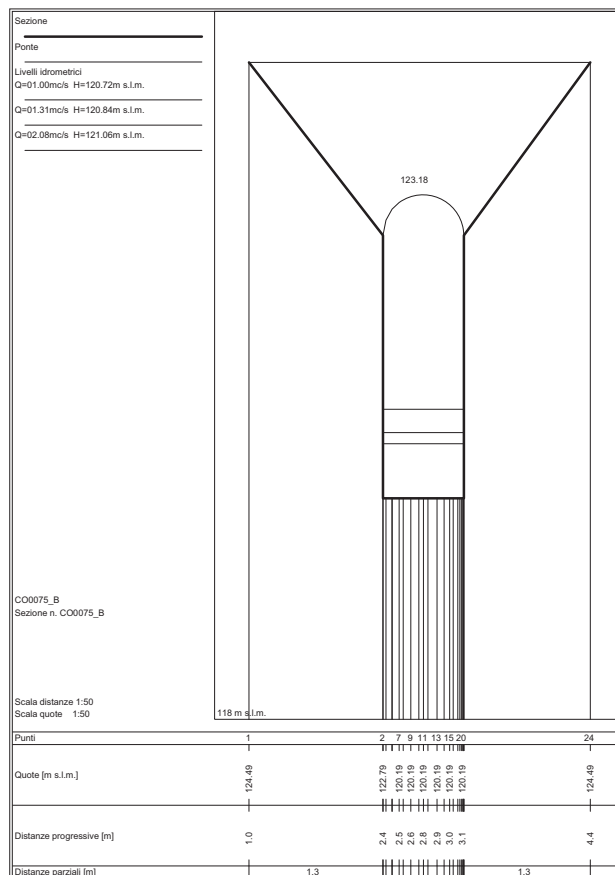
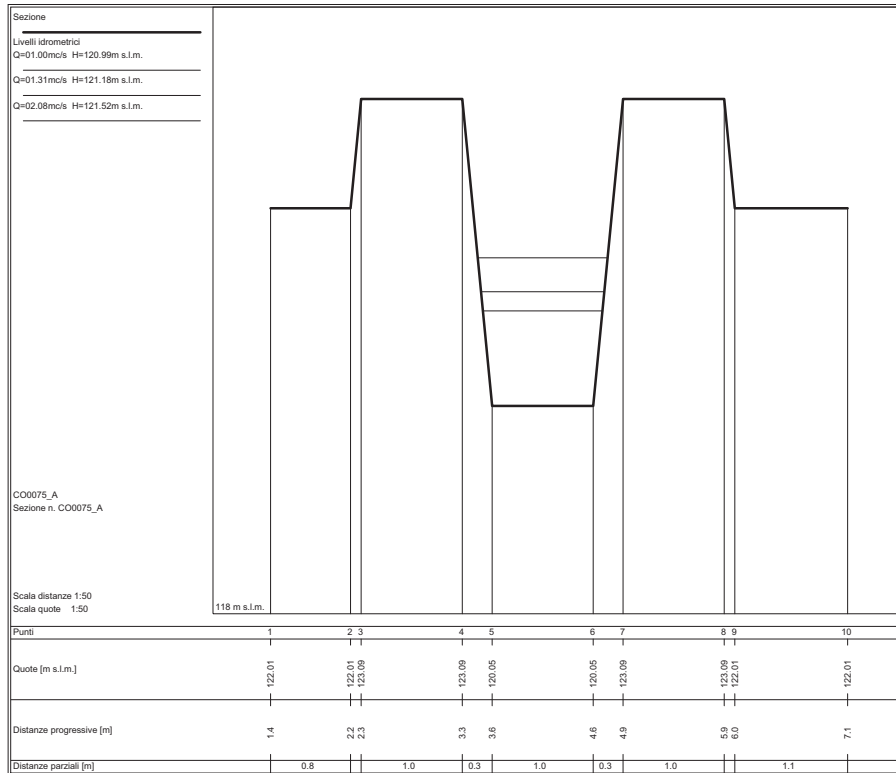


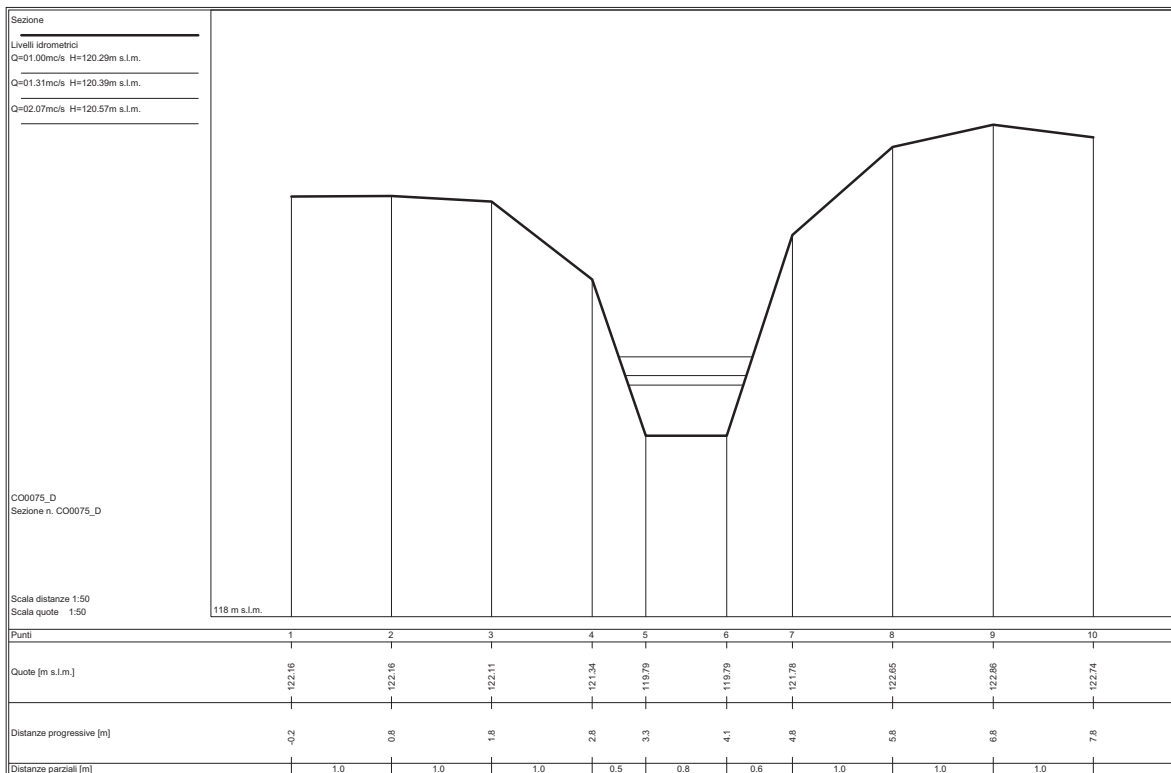
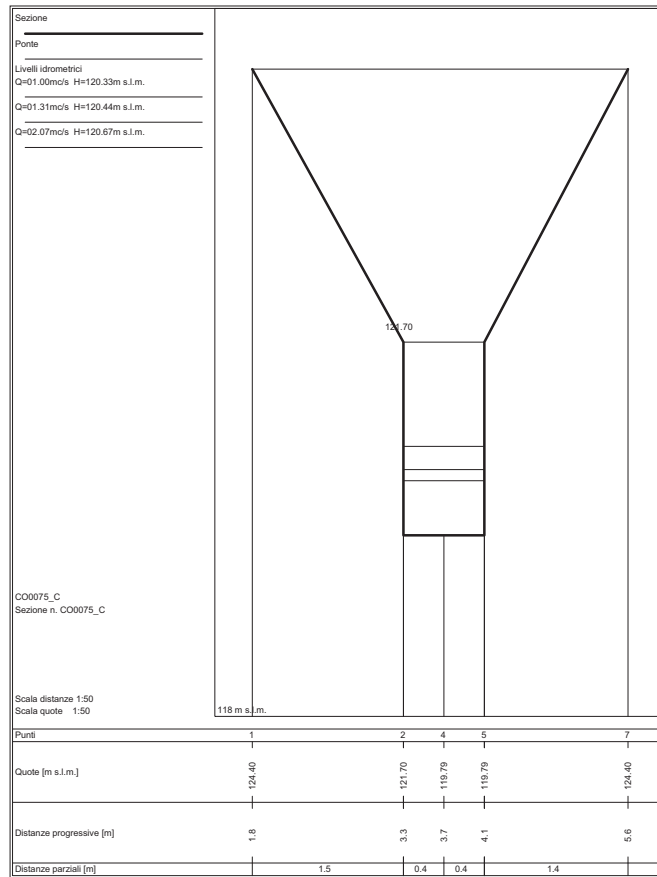






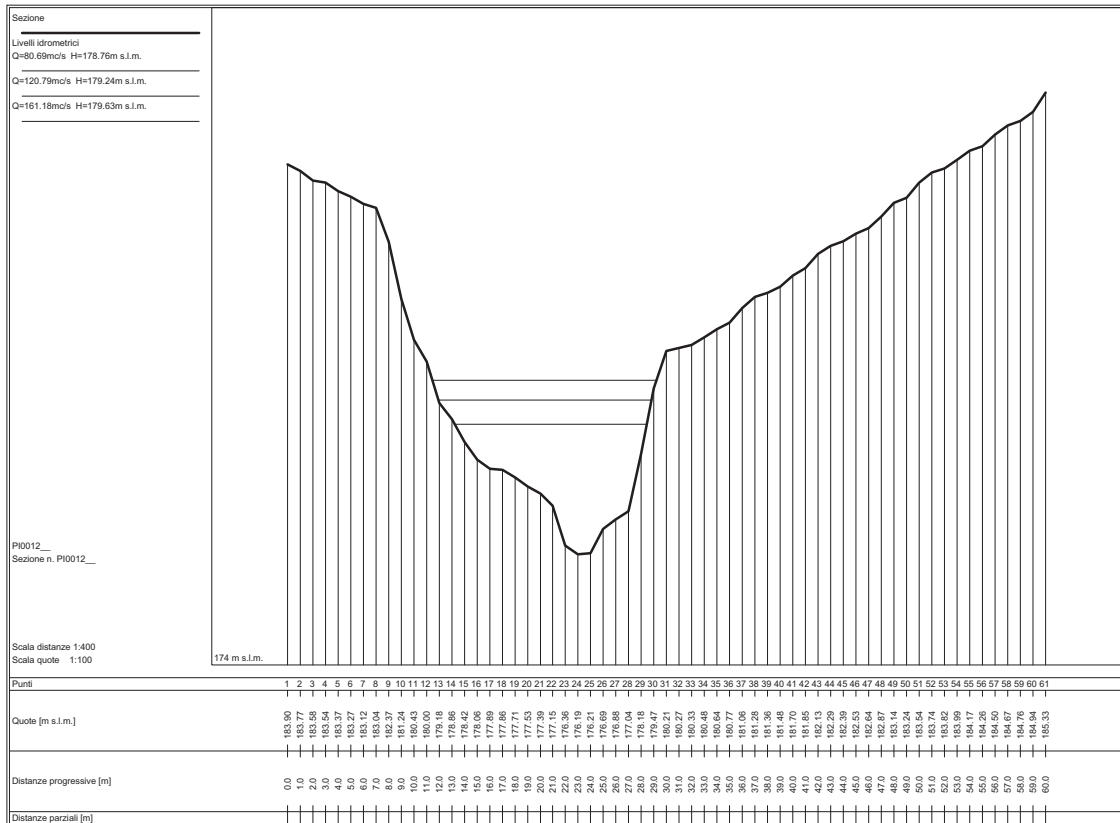
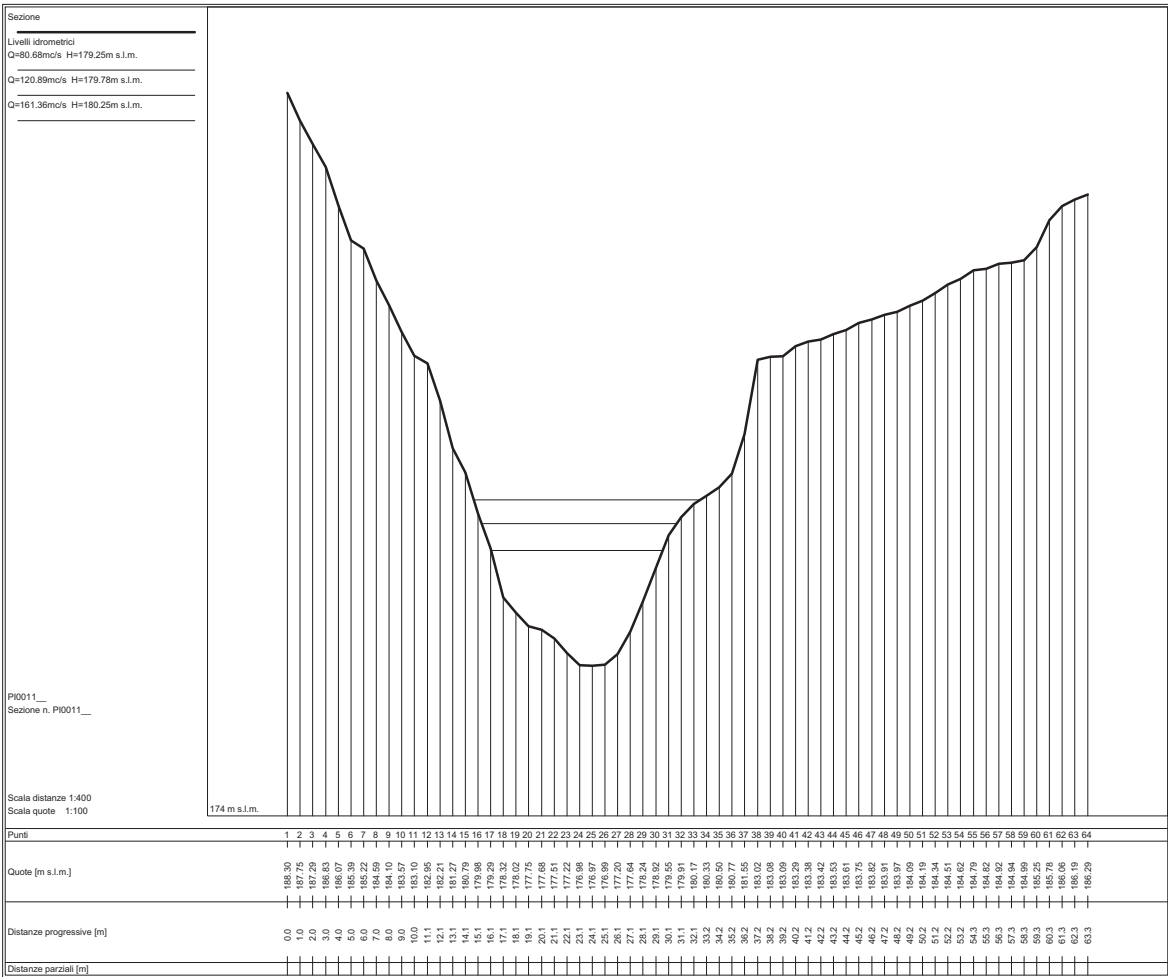


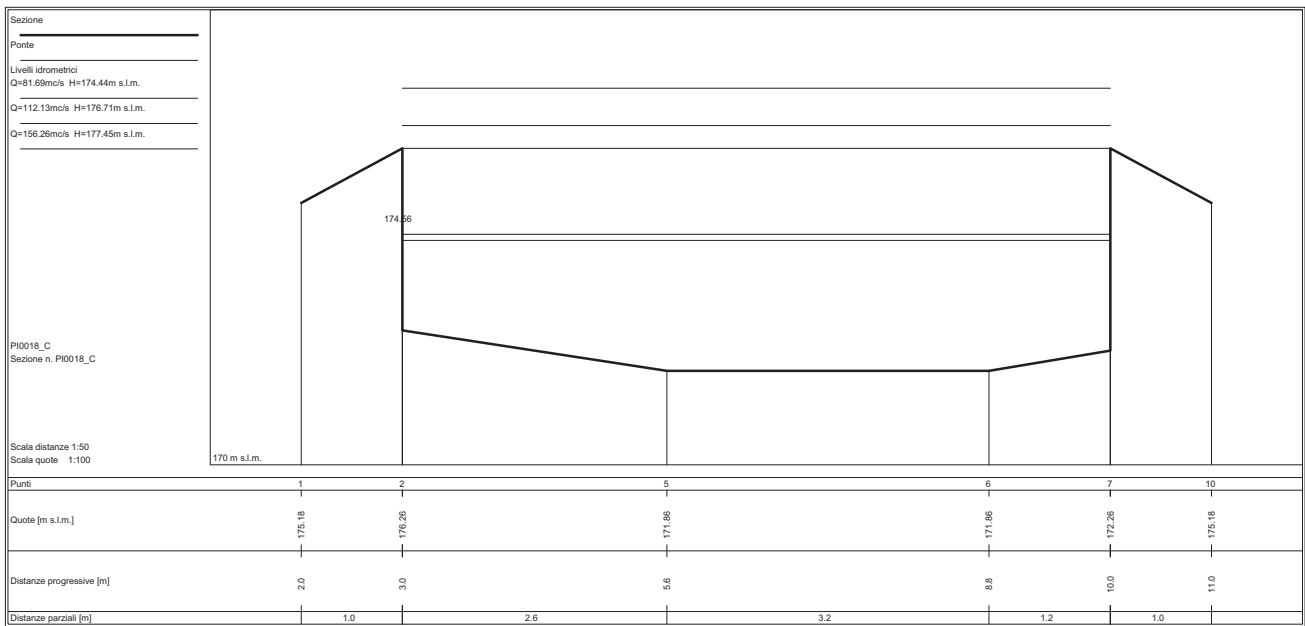
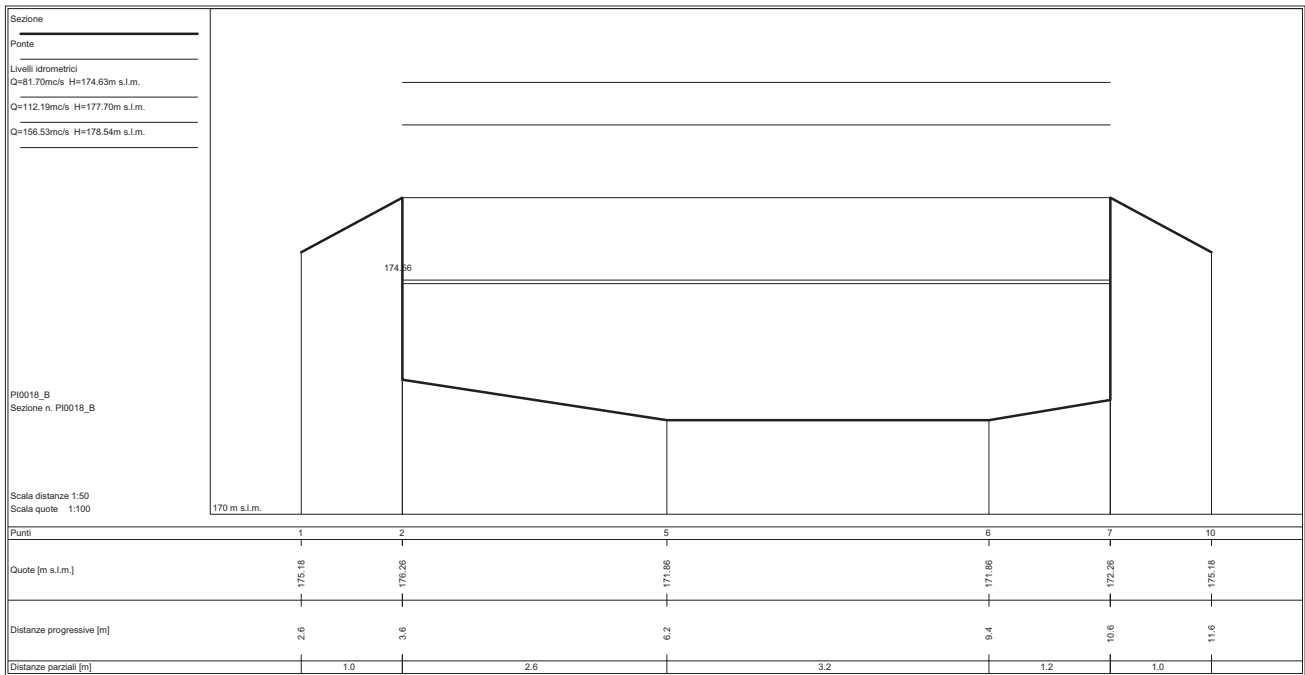


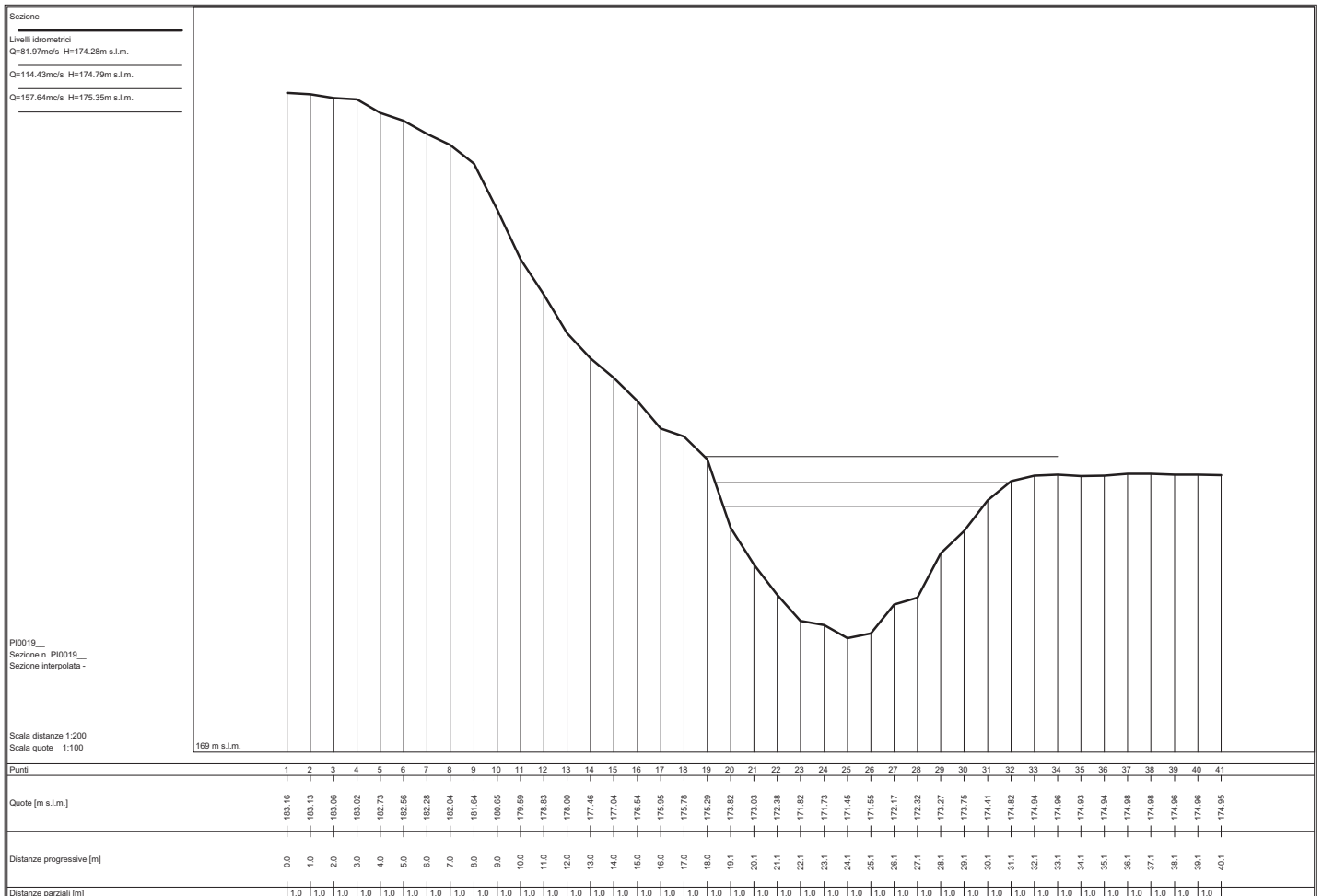
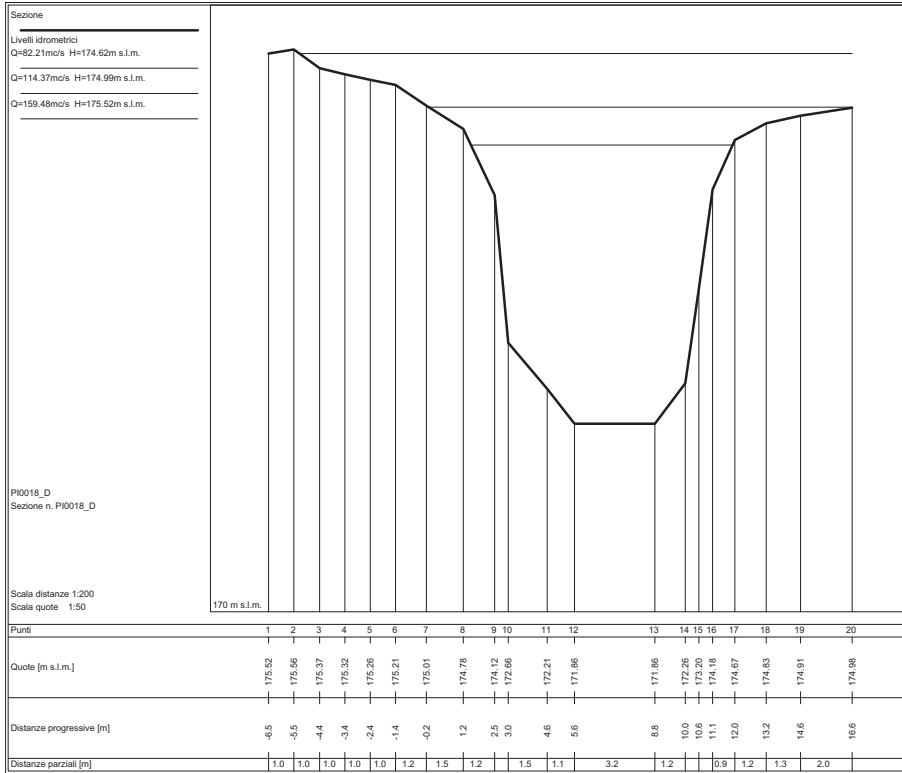


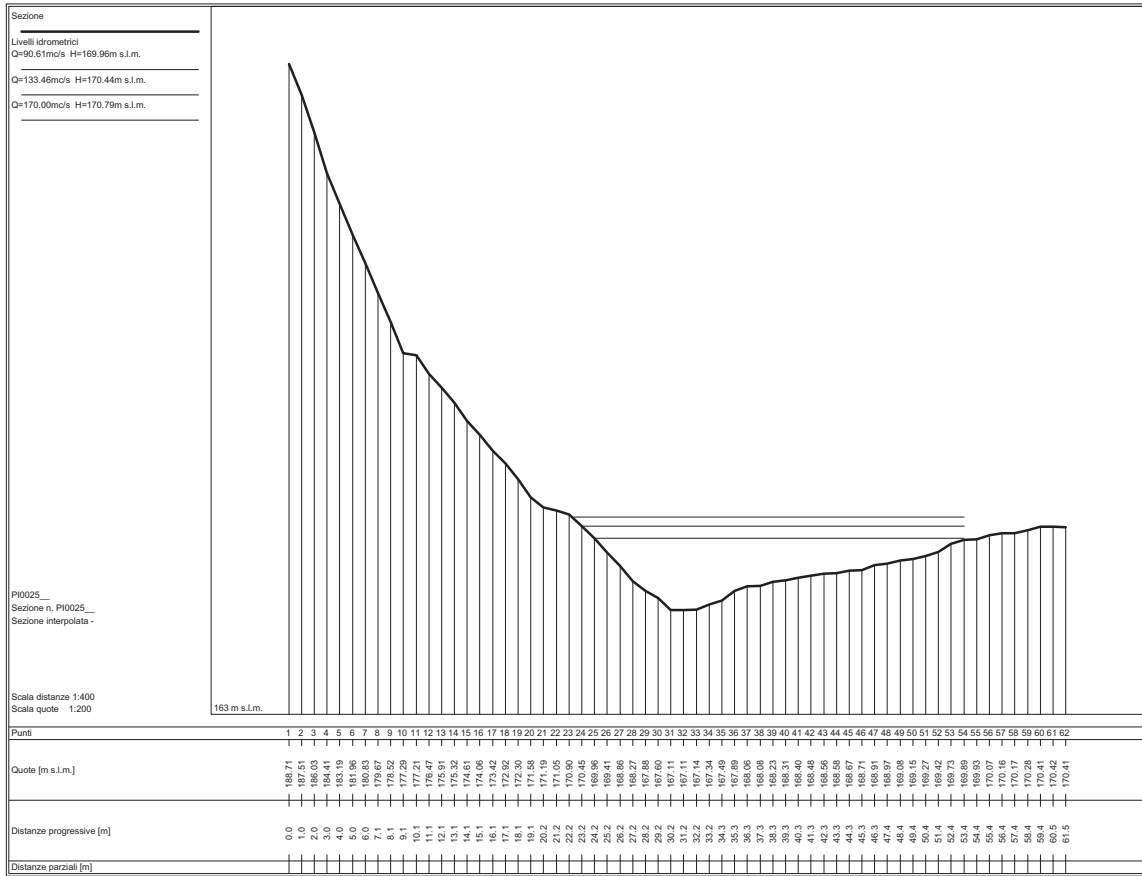
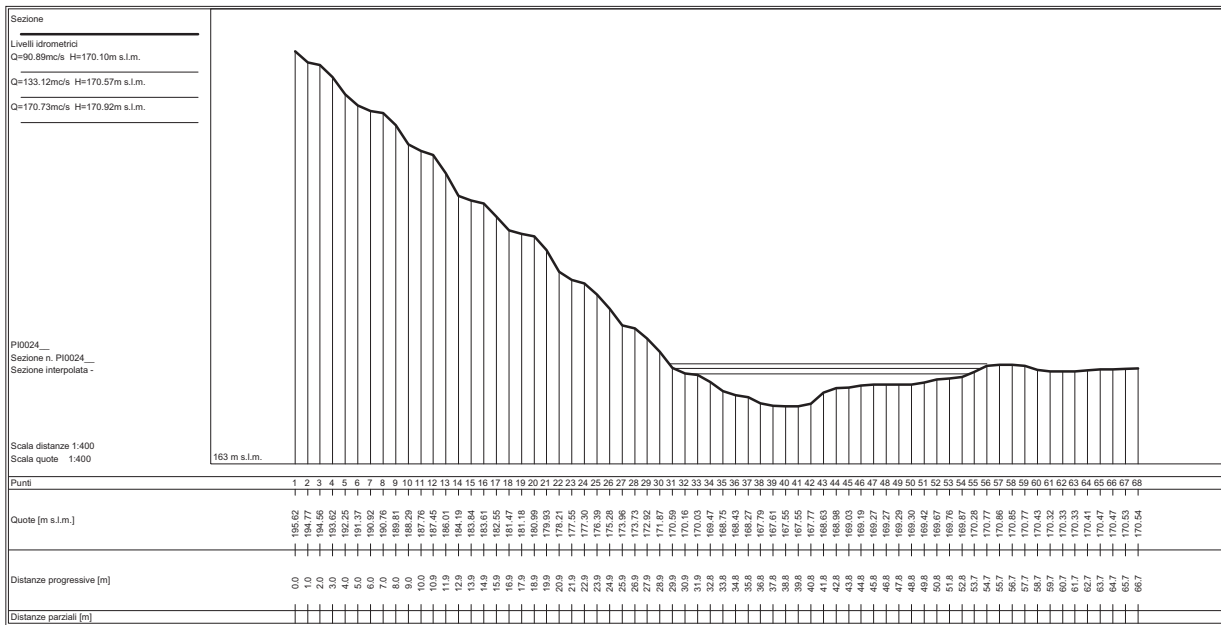
STATO ATTUALE

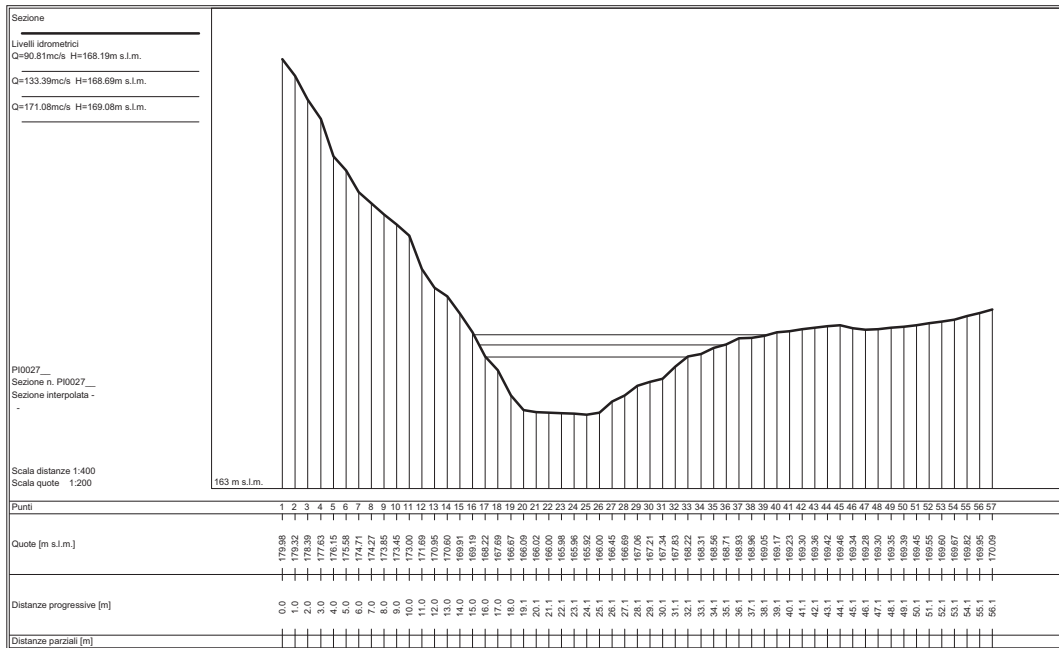
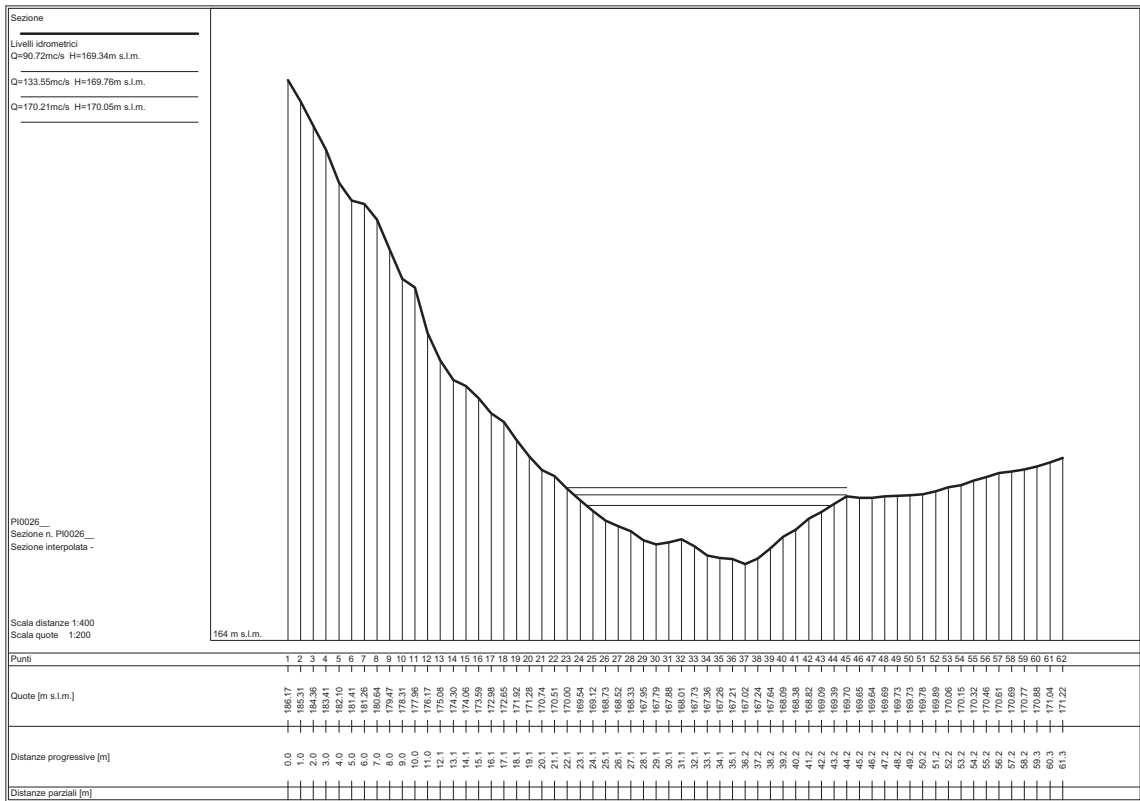
Sezioni fluviali 06 - RESCO – Pilano

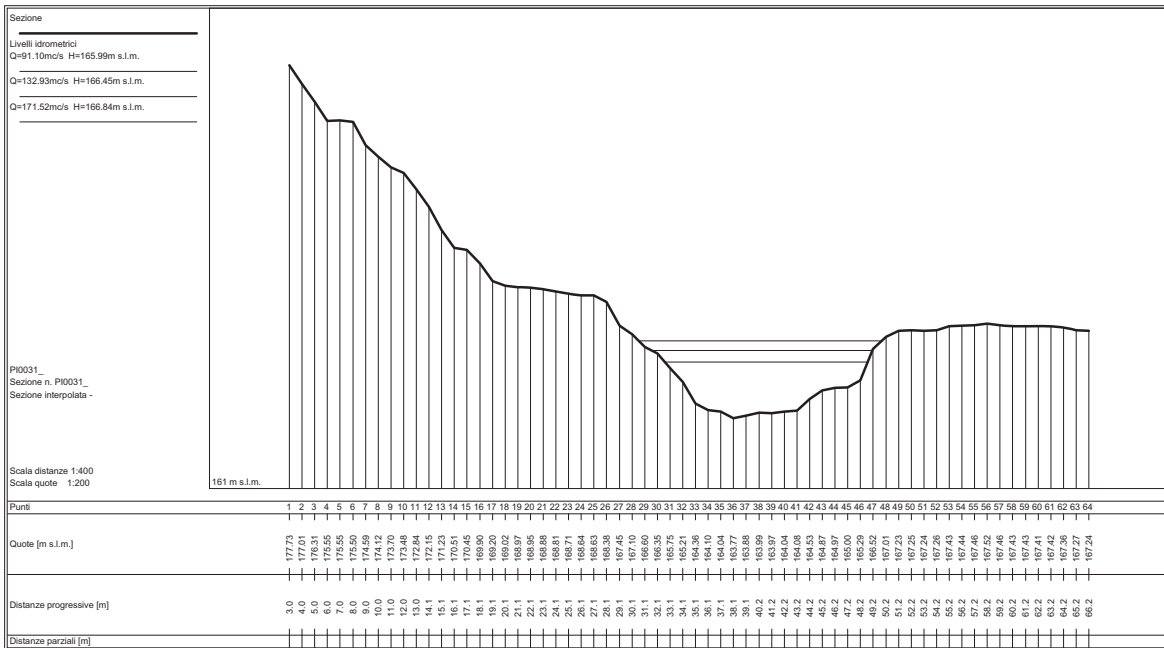
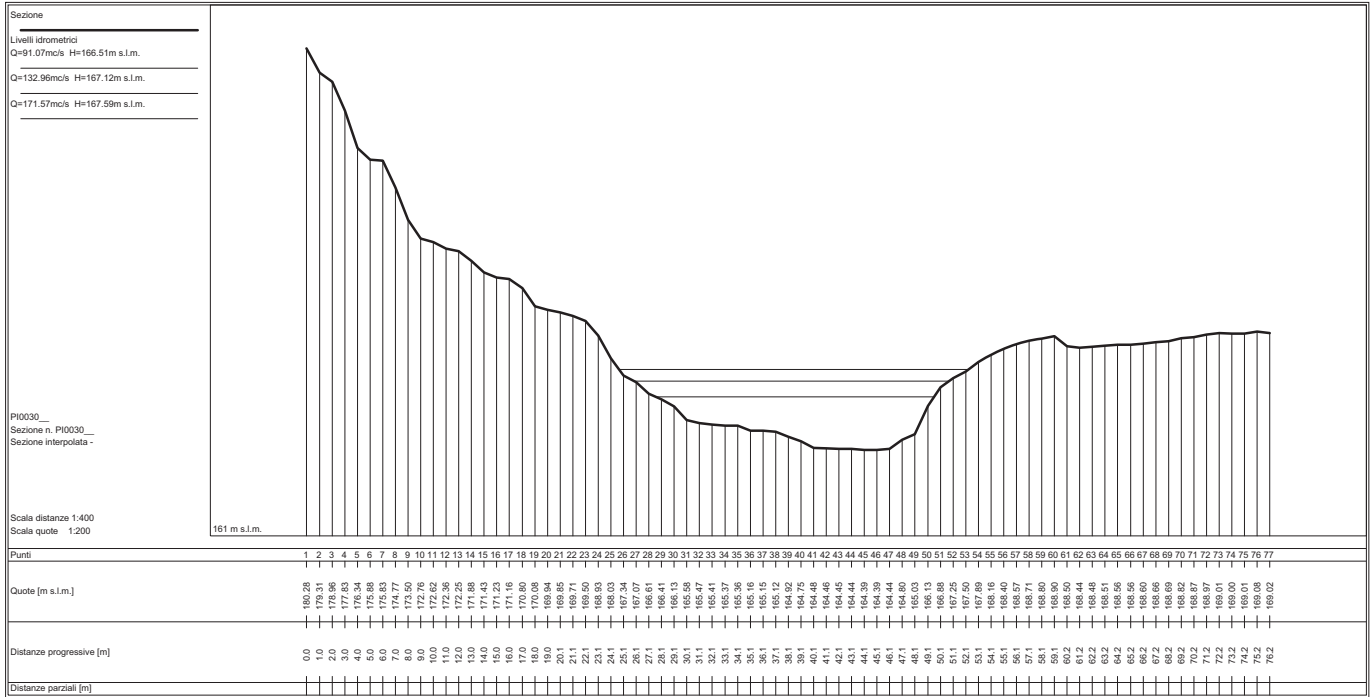


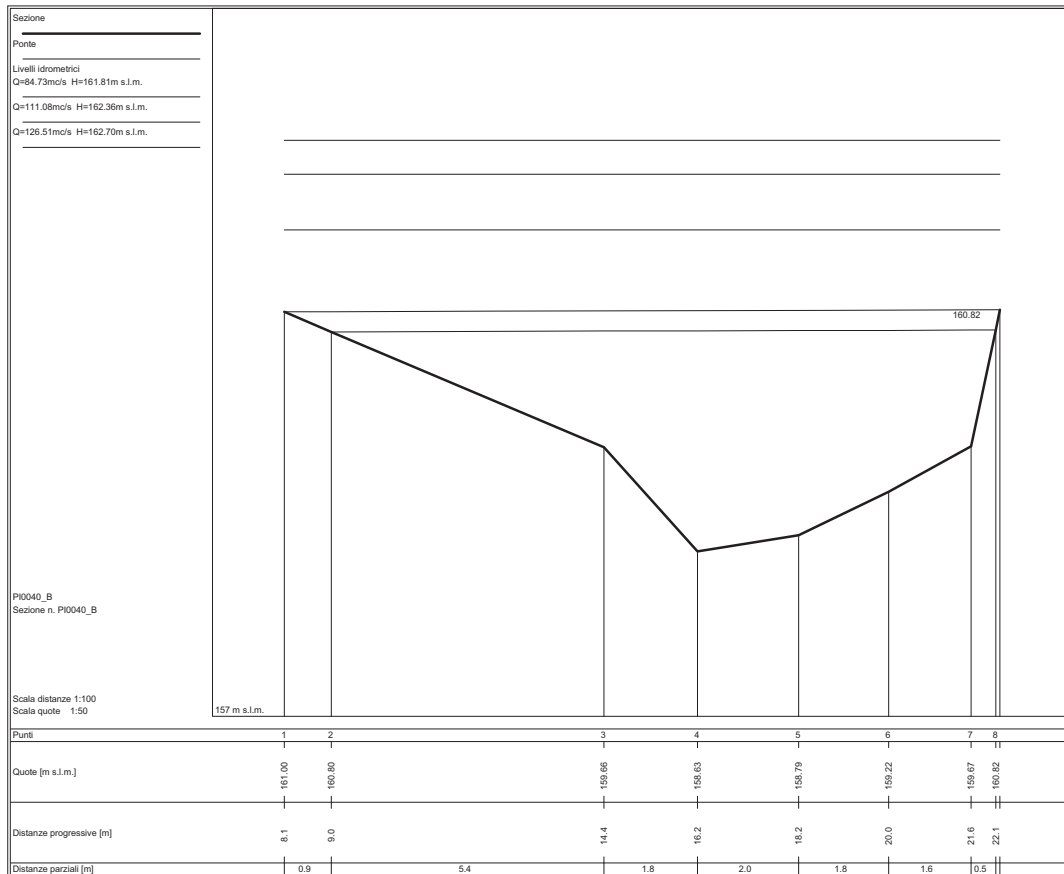



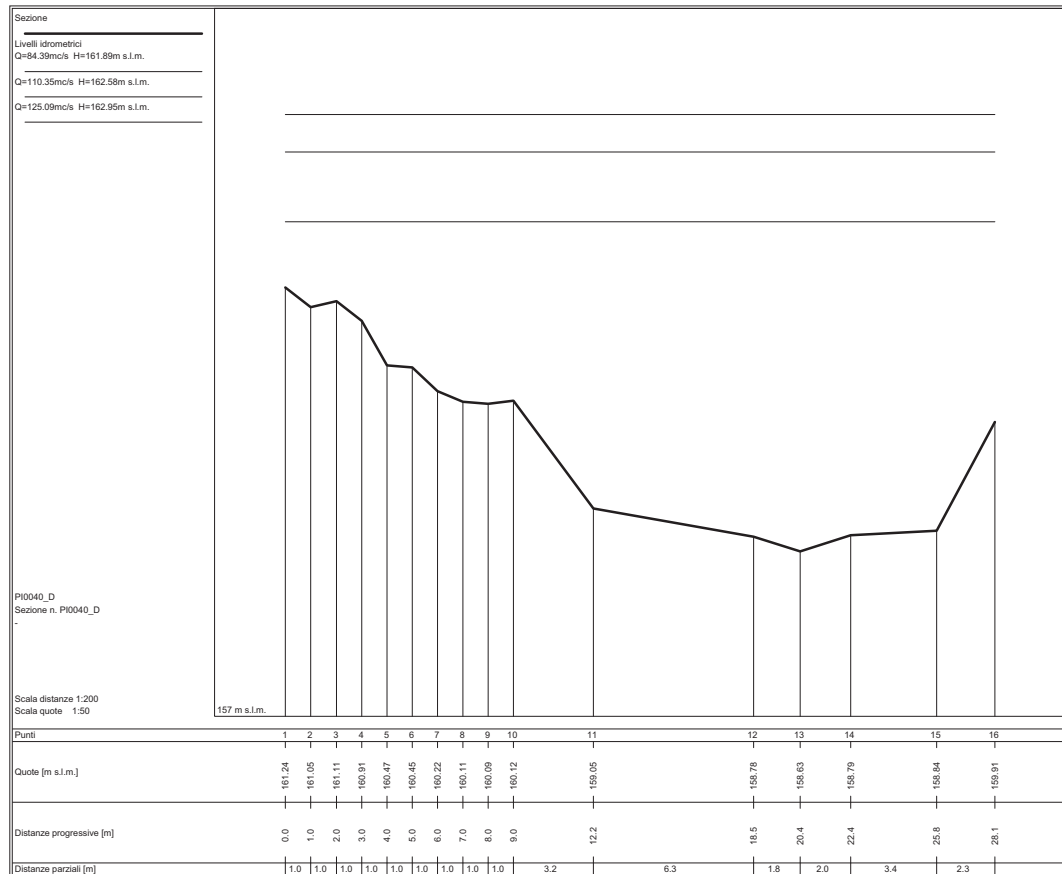
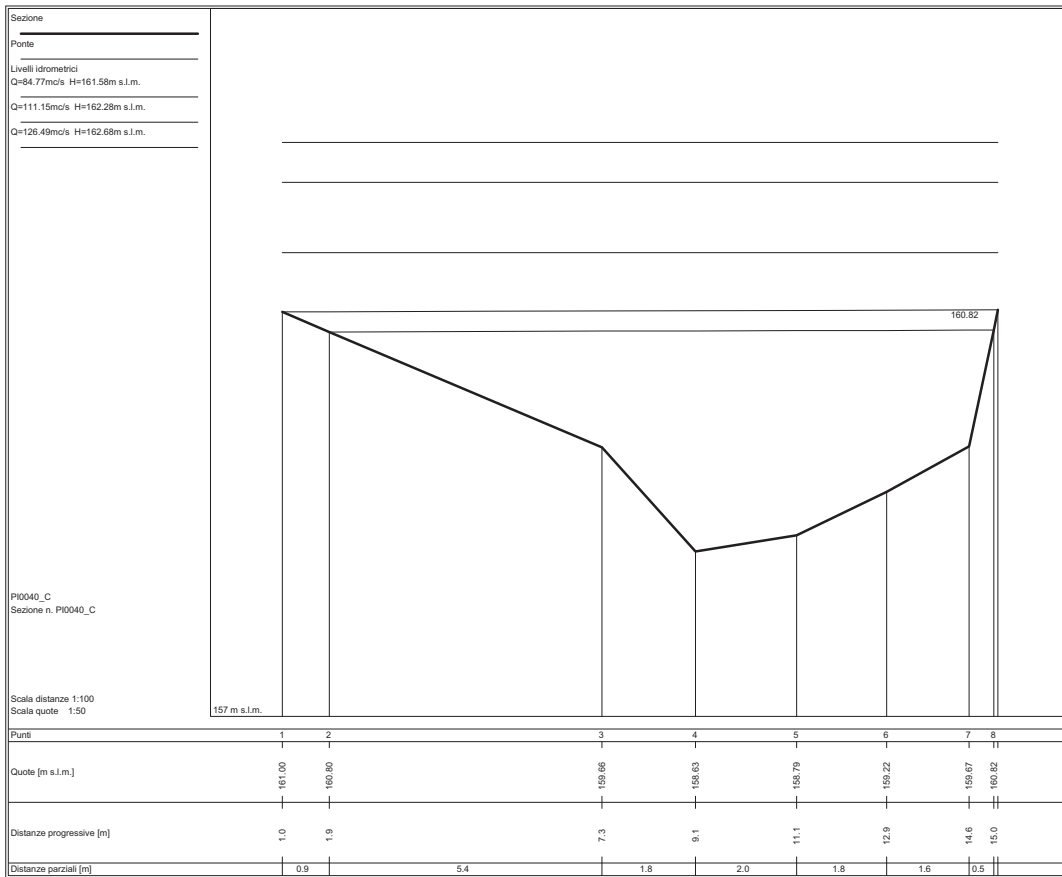


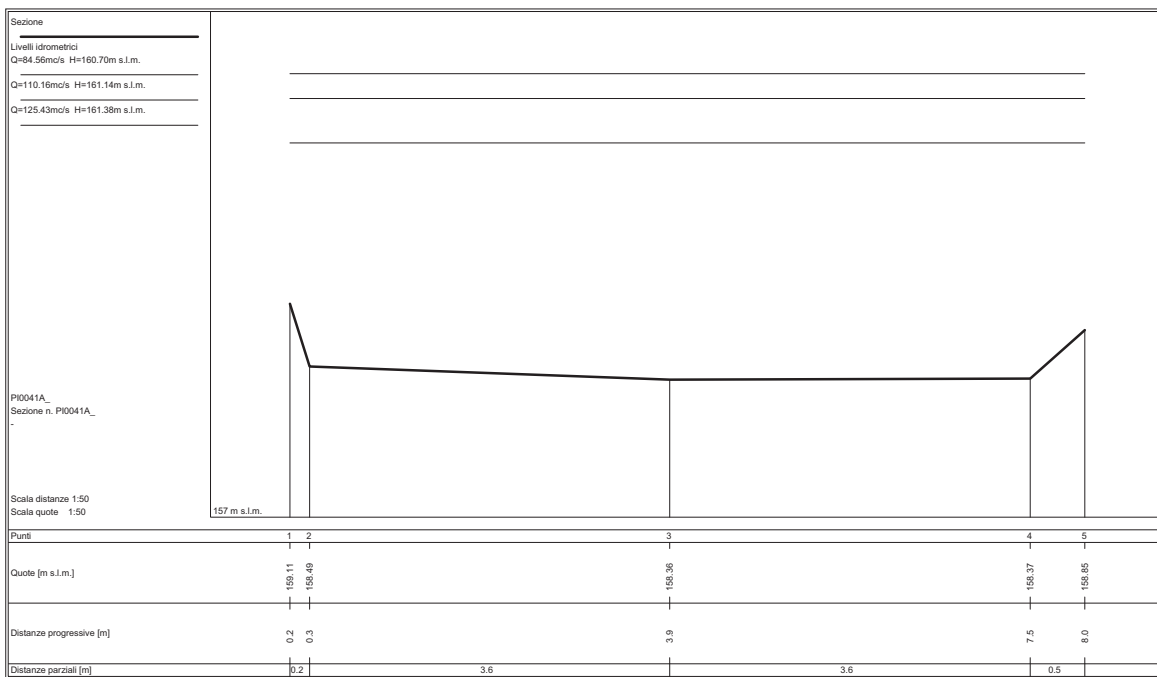
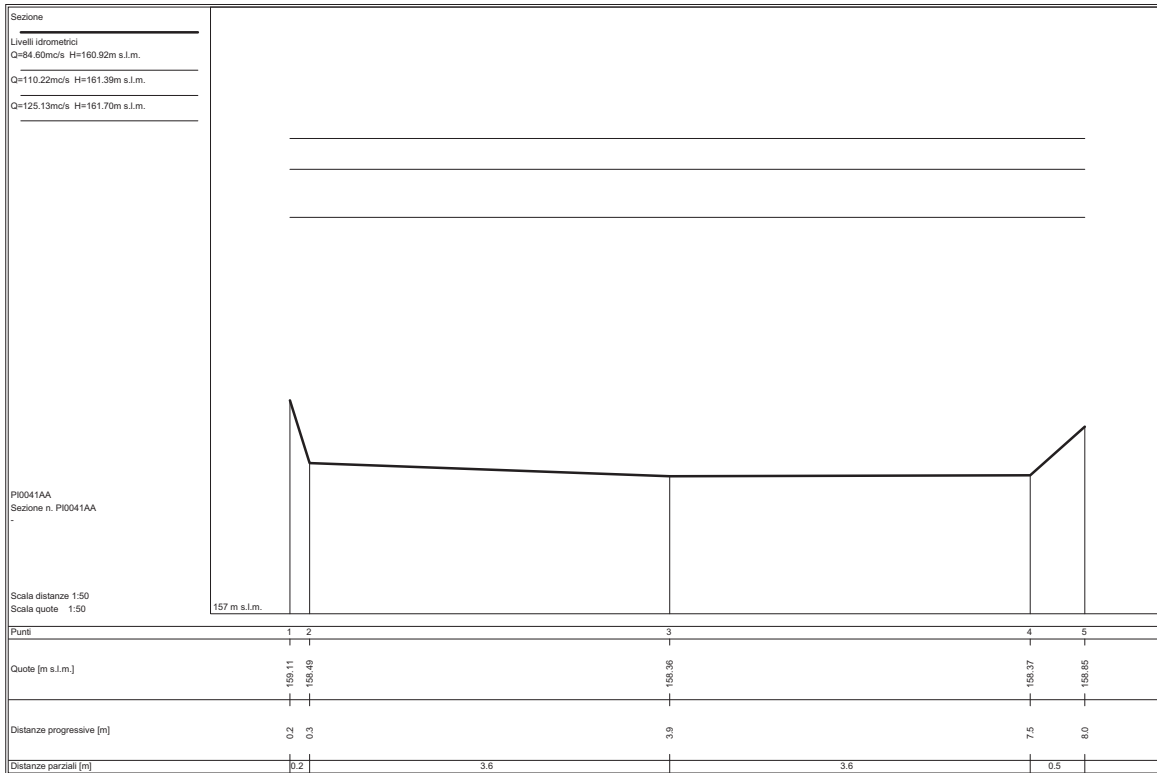


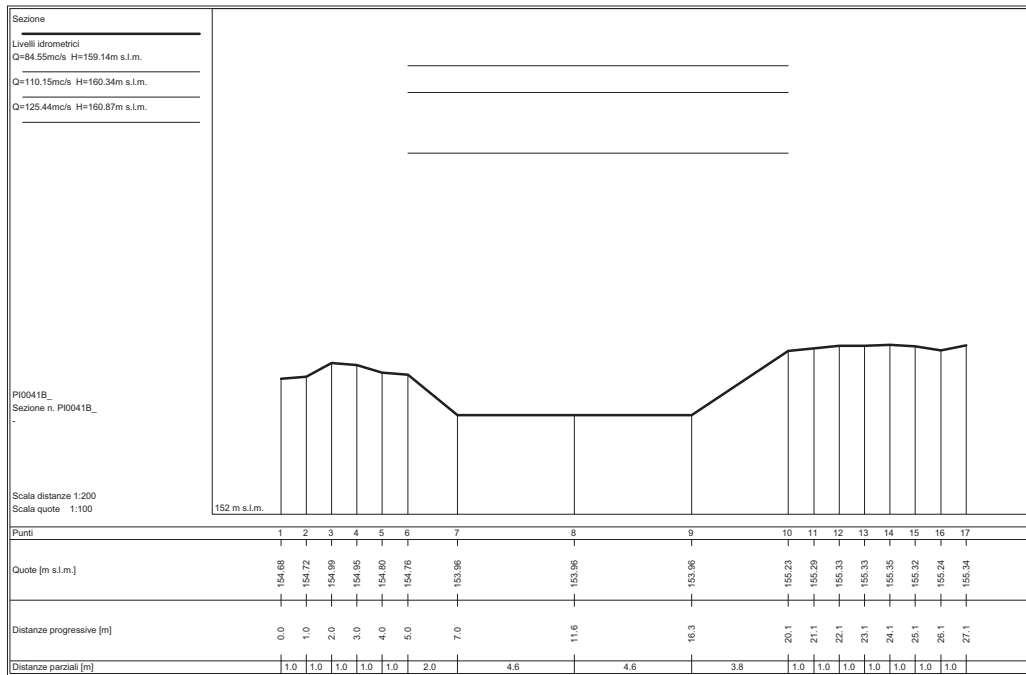






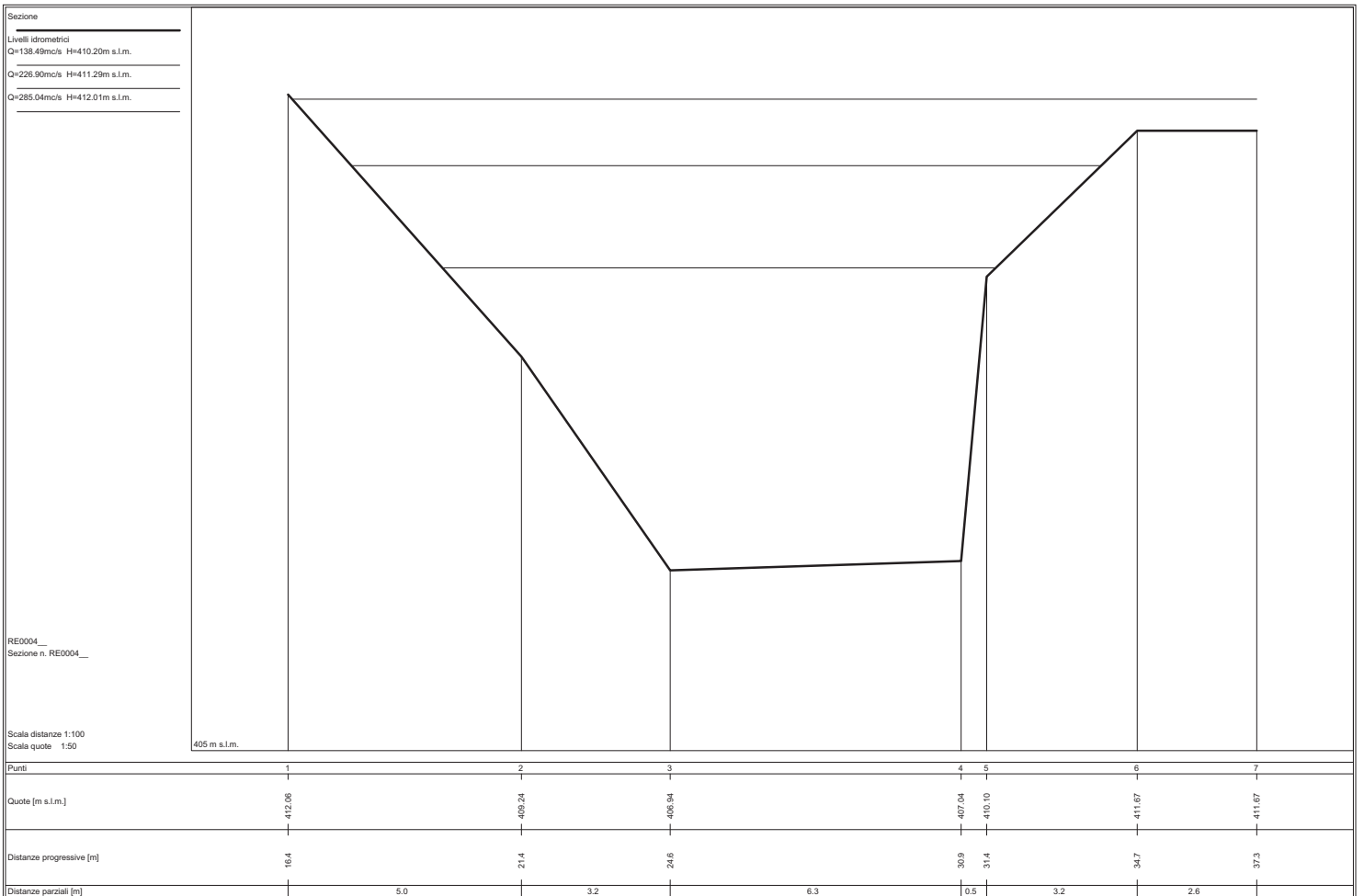
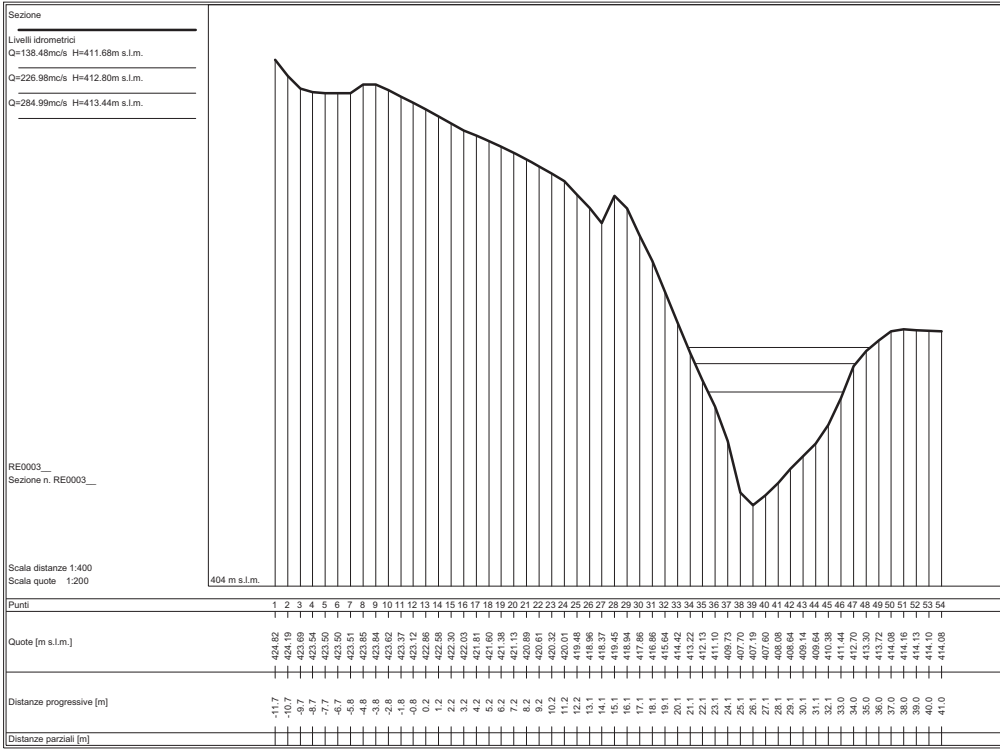


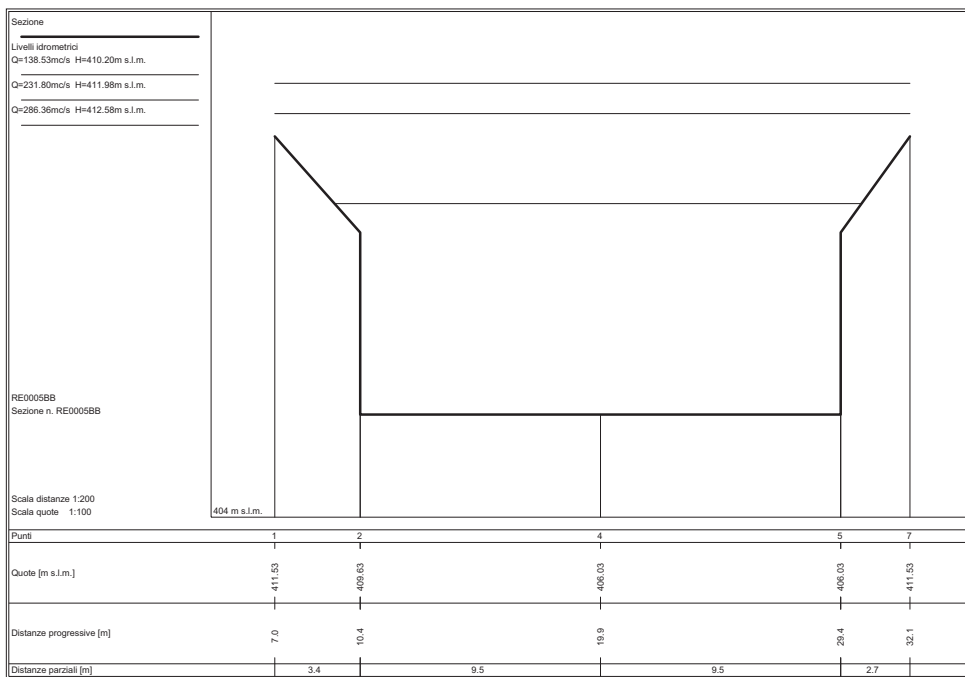
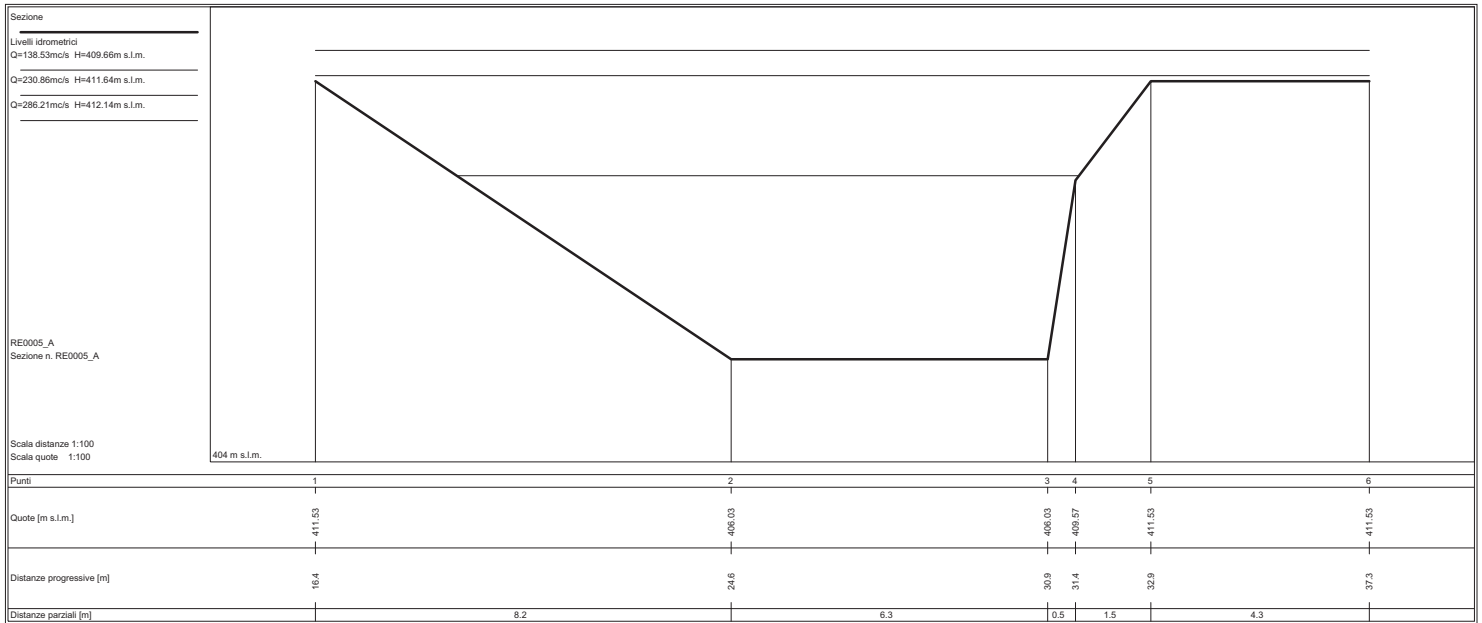


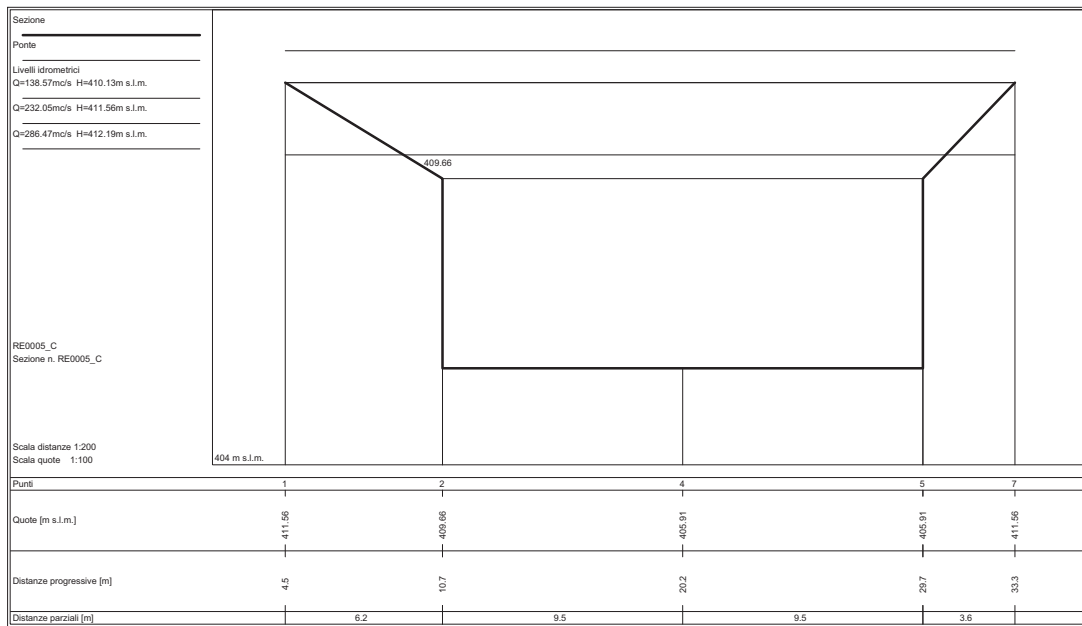
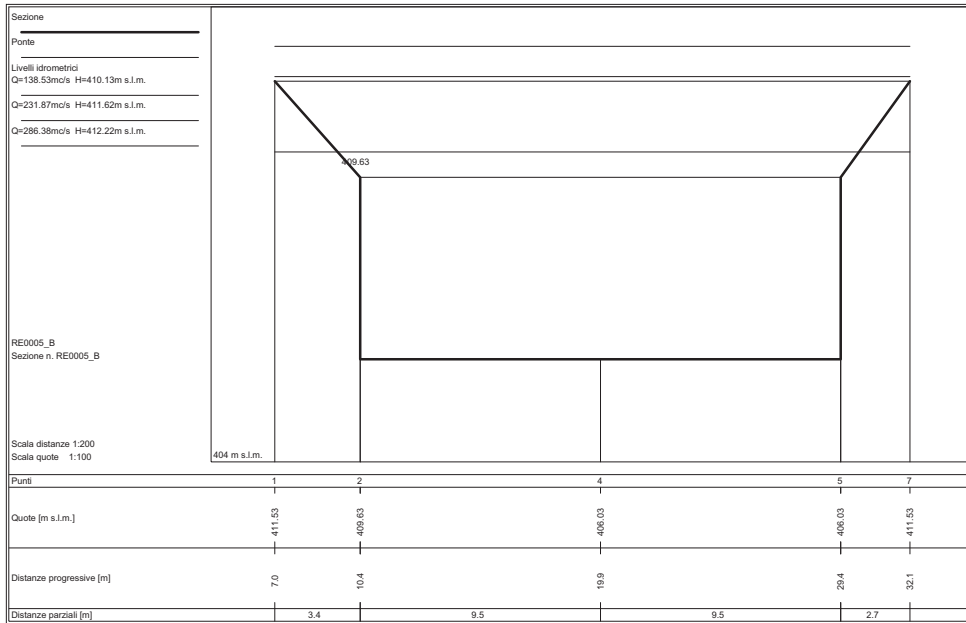


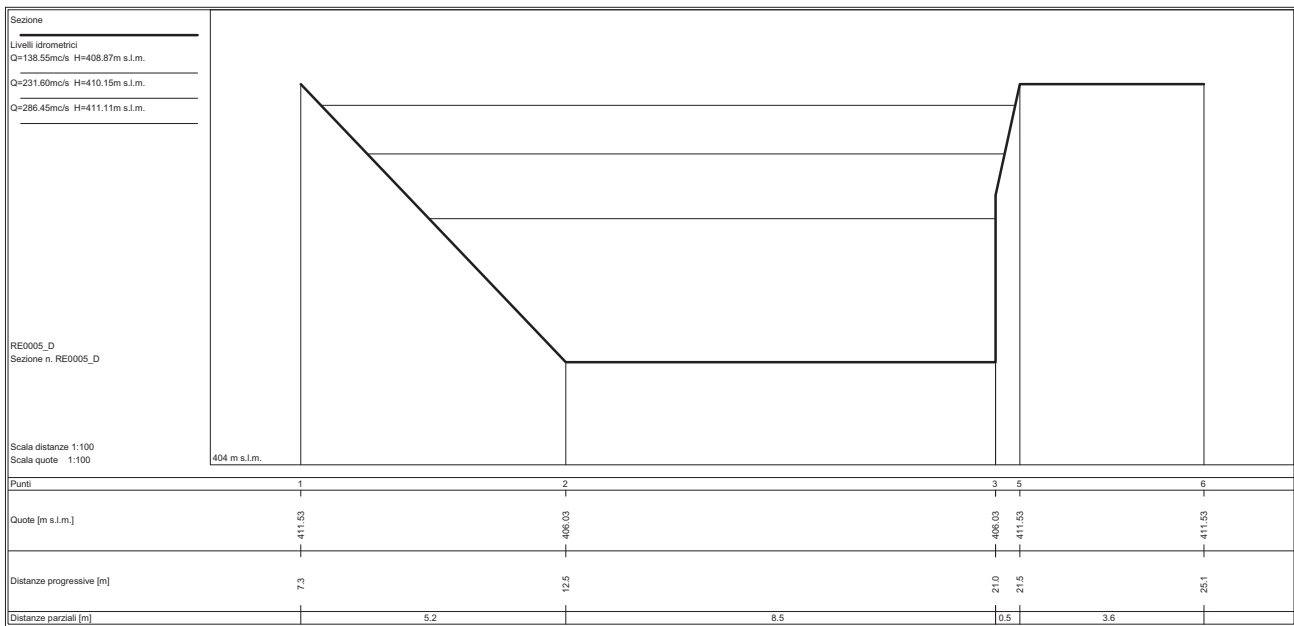
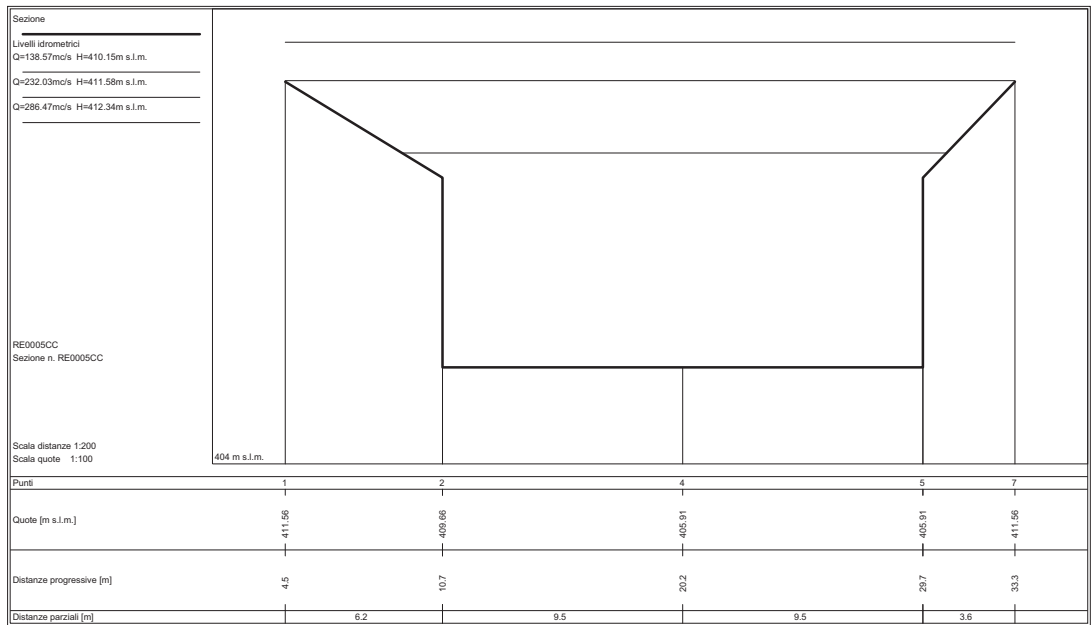
STATO ATTUALE

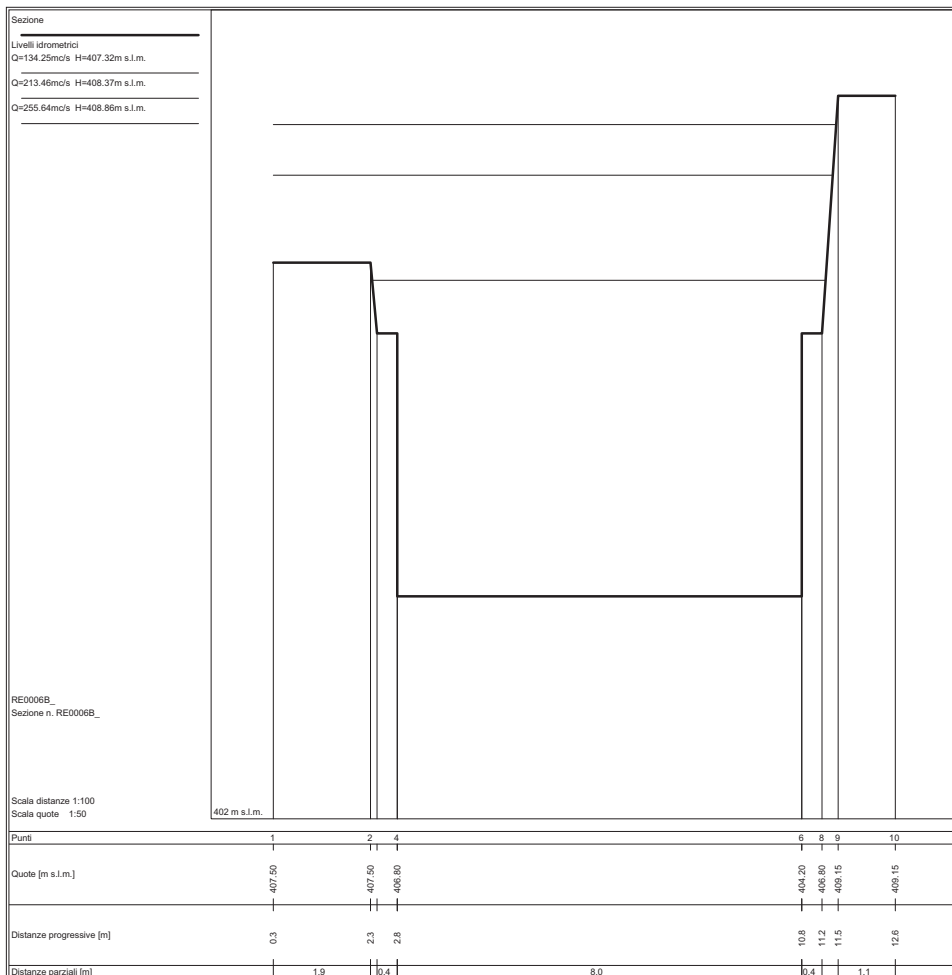
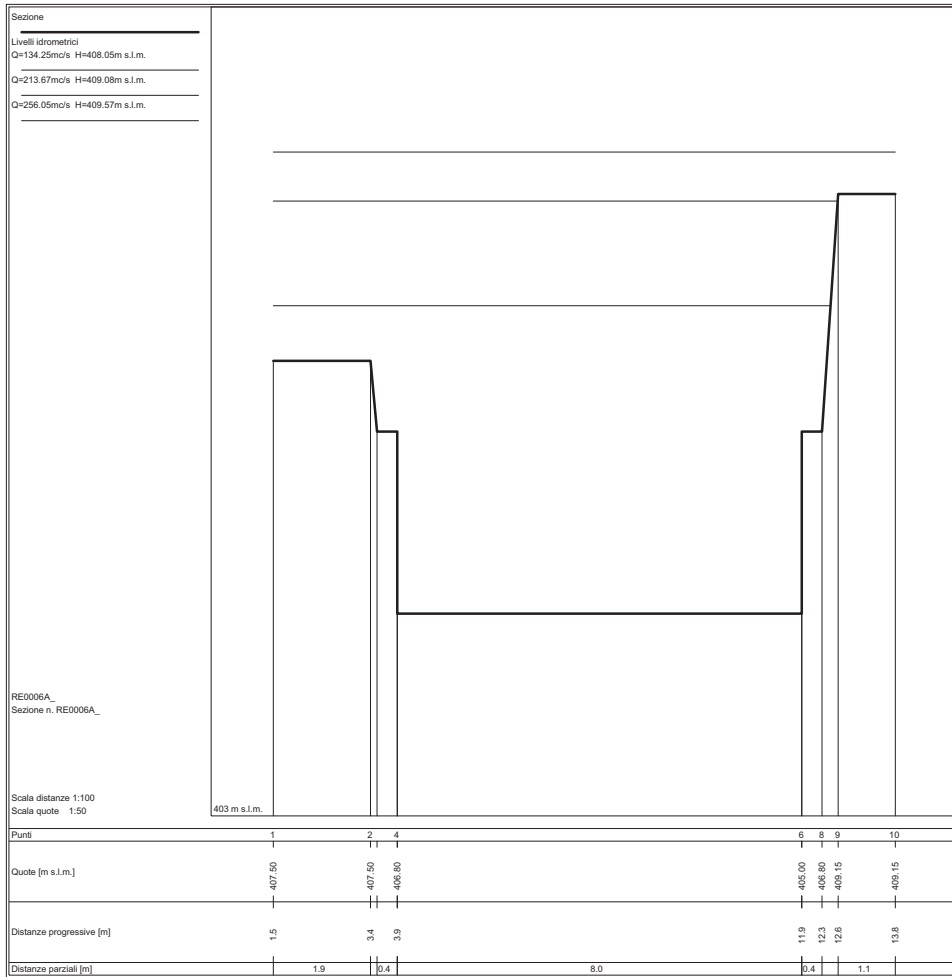
Sezioni fluviali 06 - RESCO – Resco cascese_01

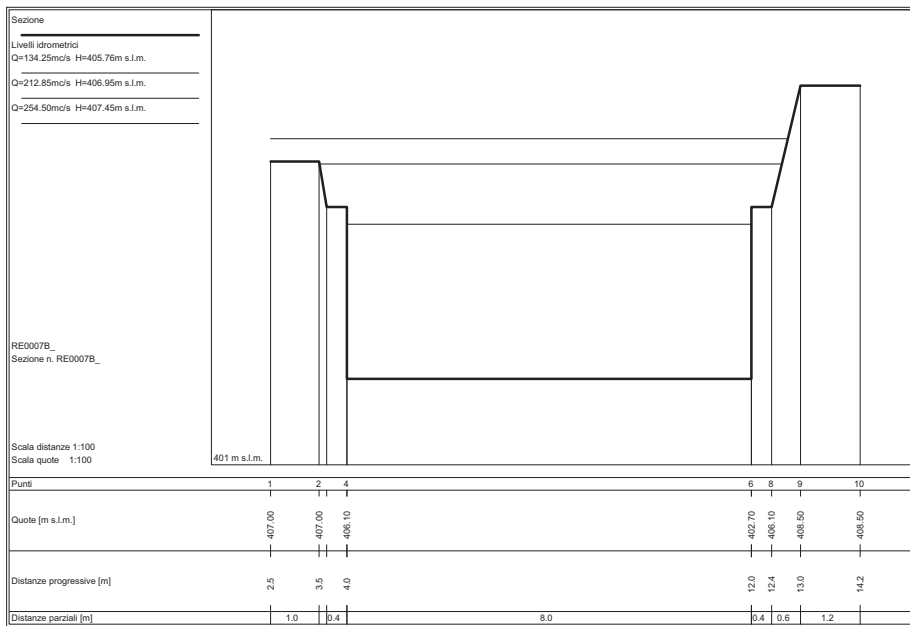
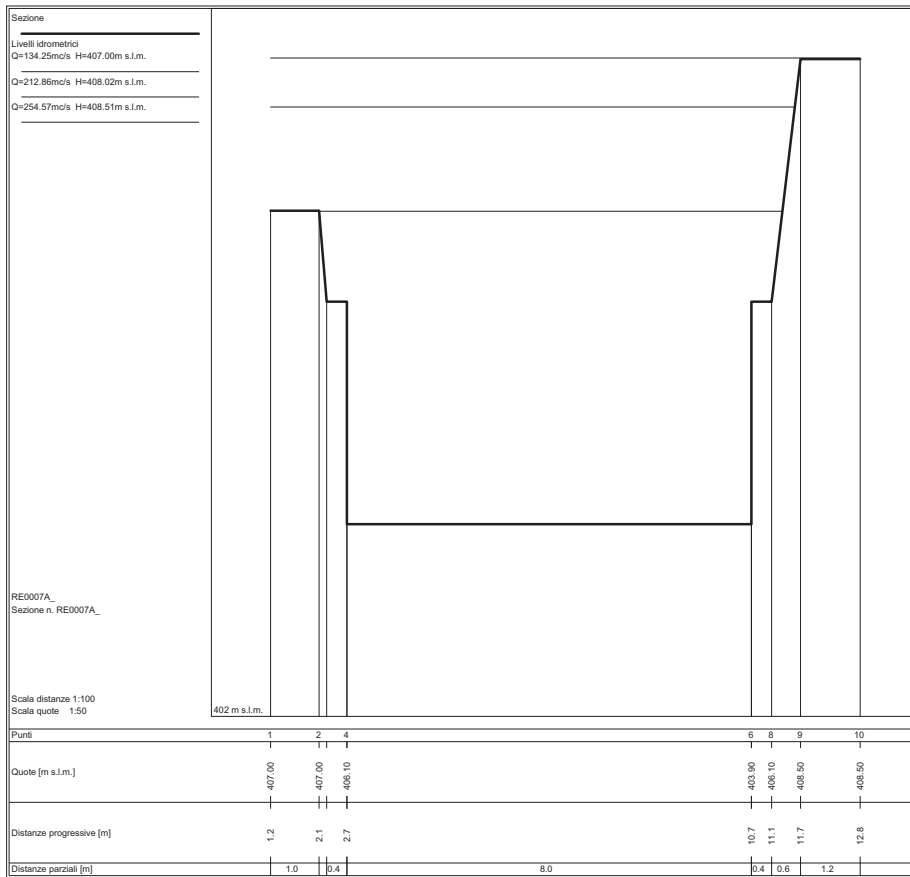


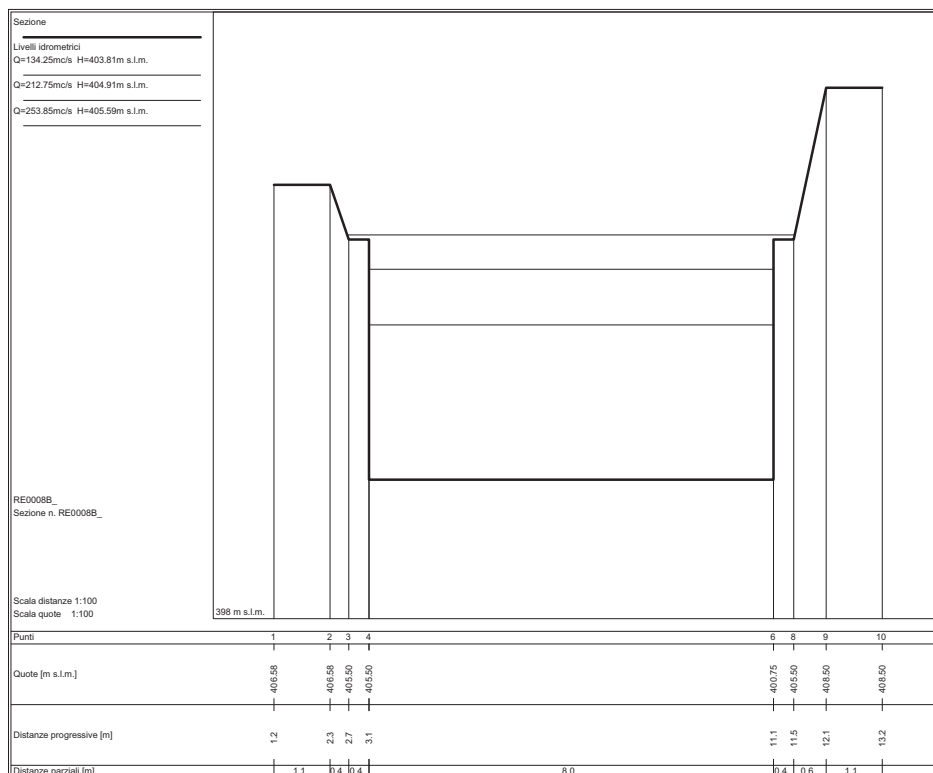
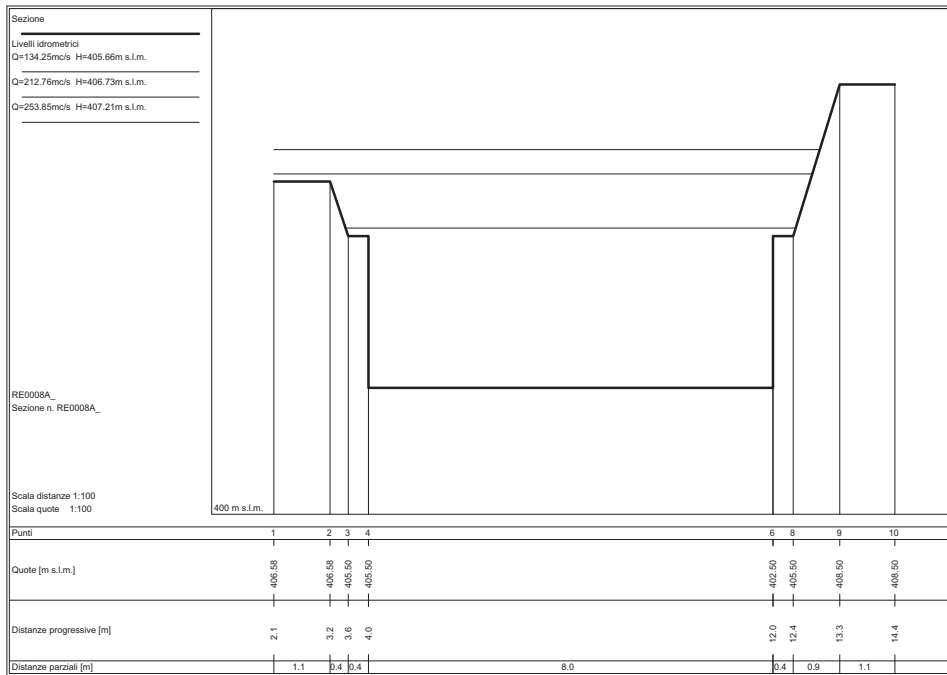


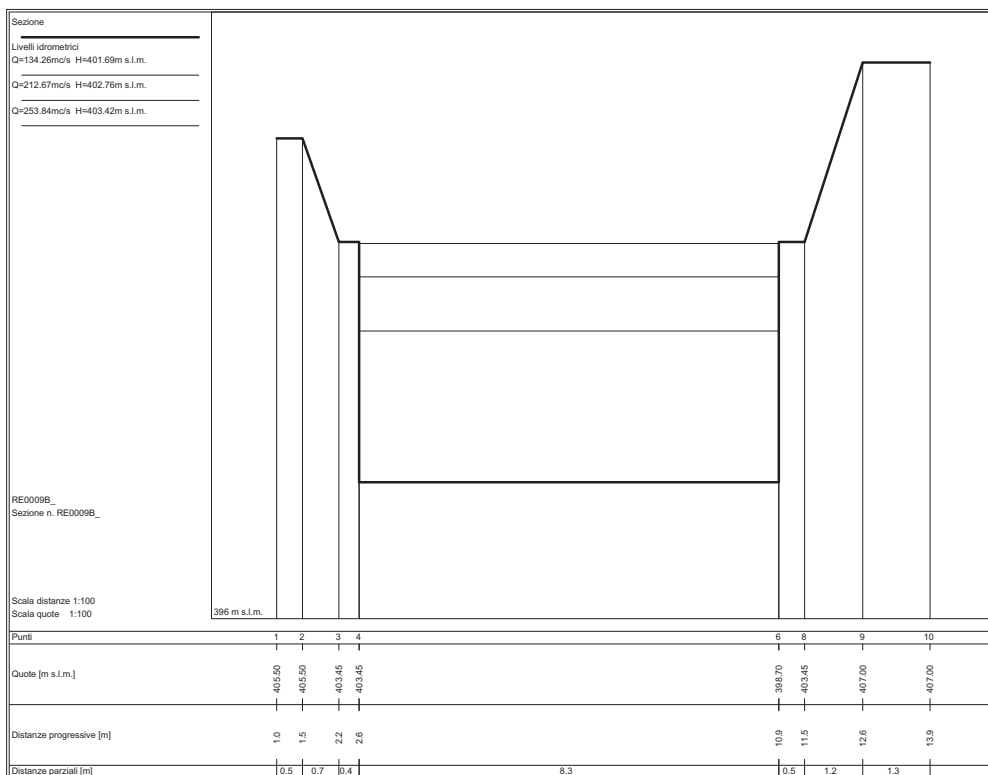
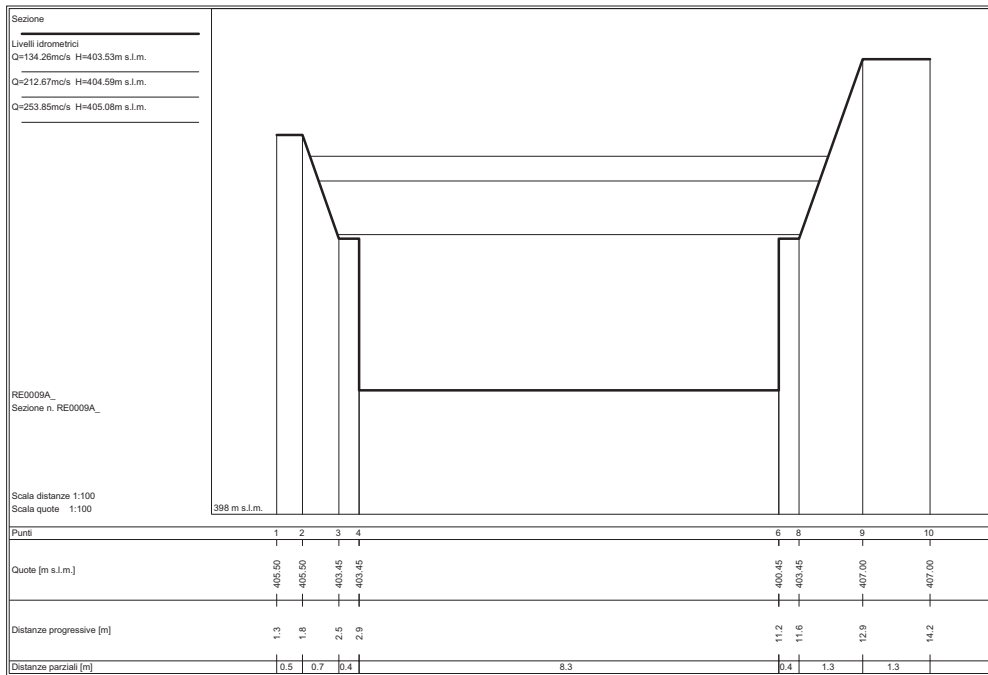


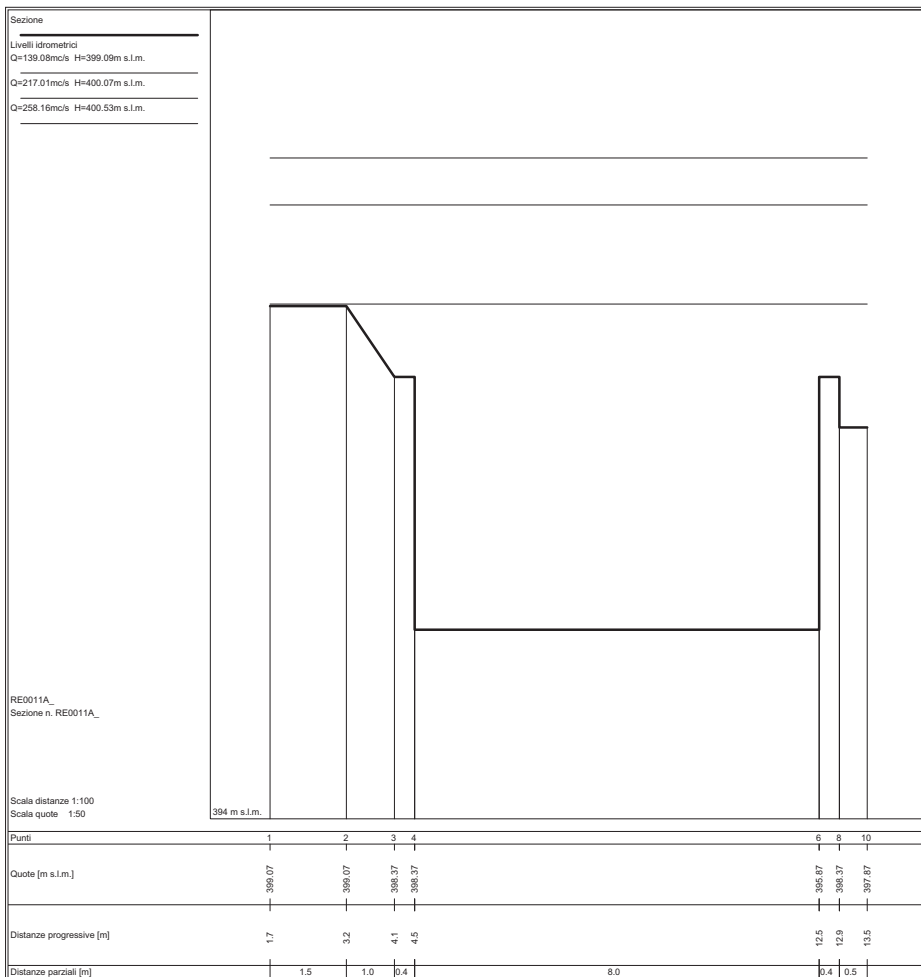
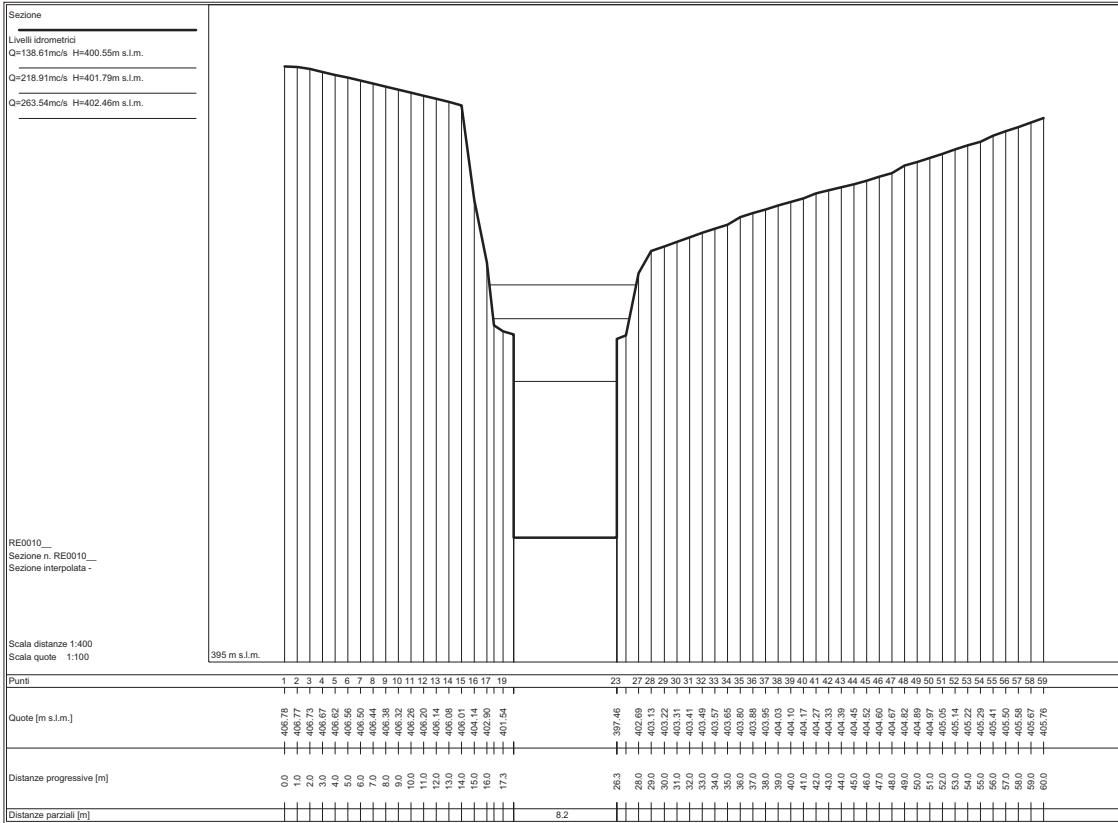


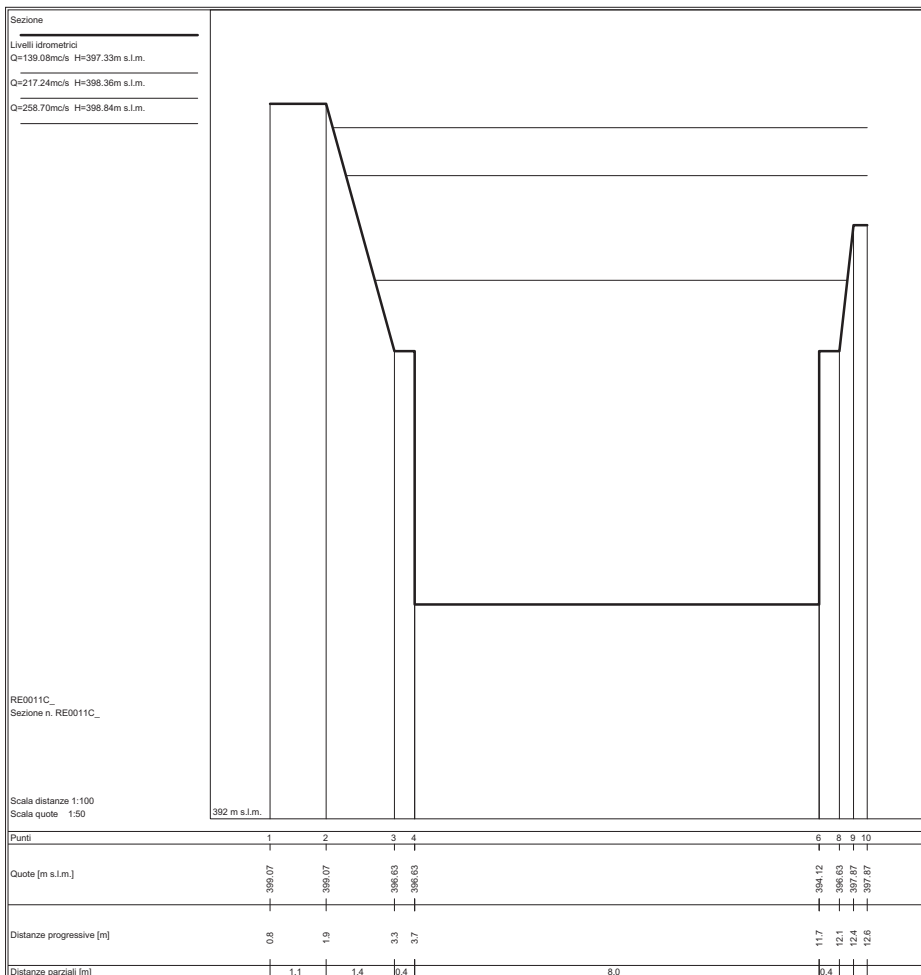
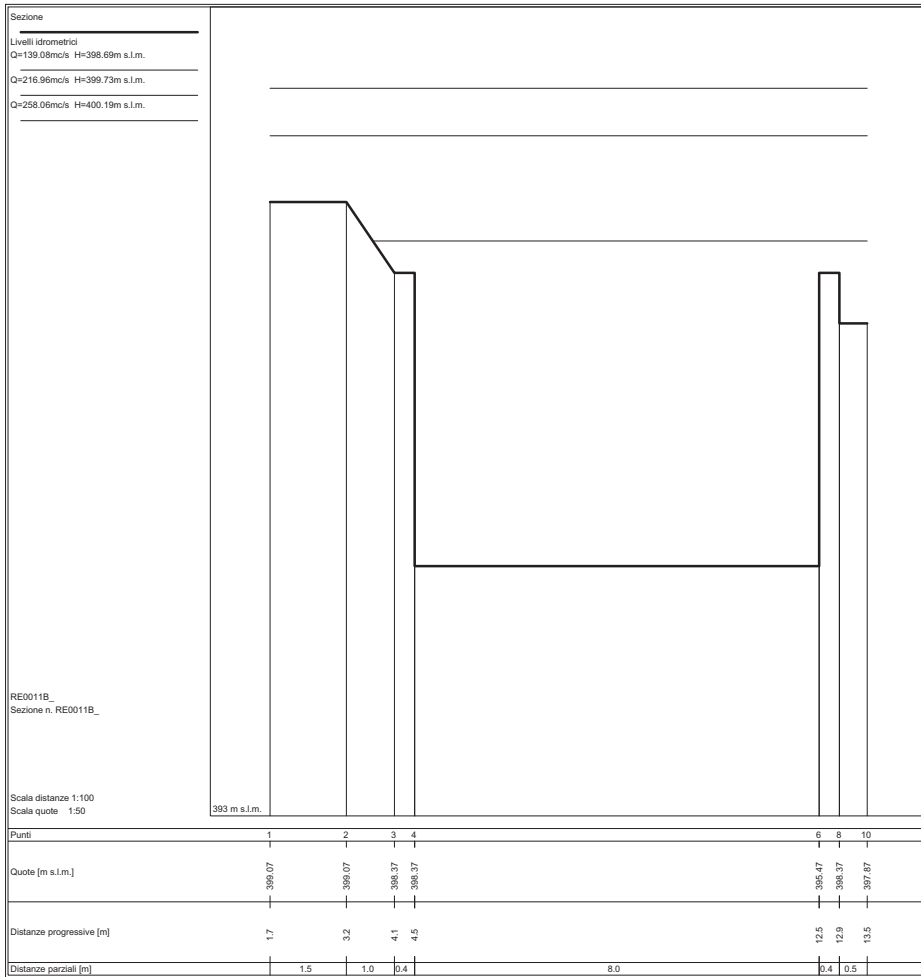


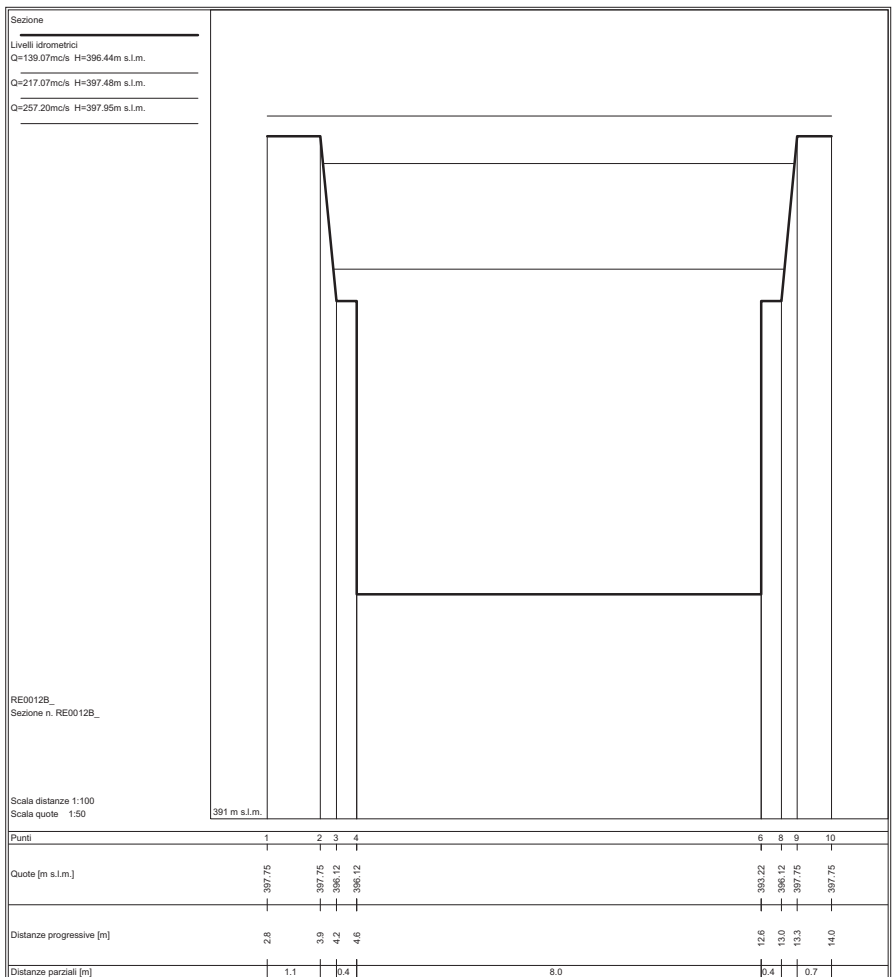
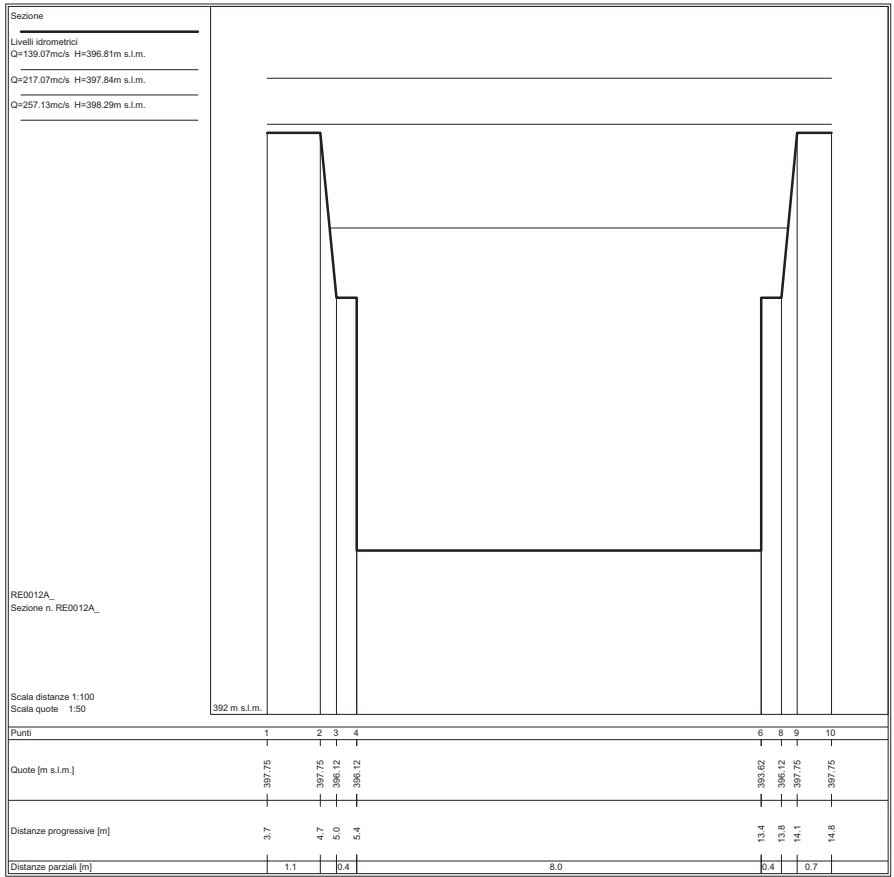


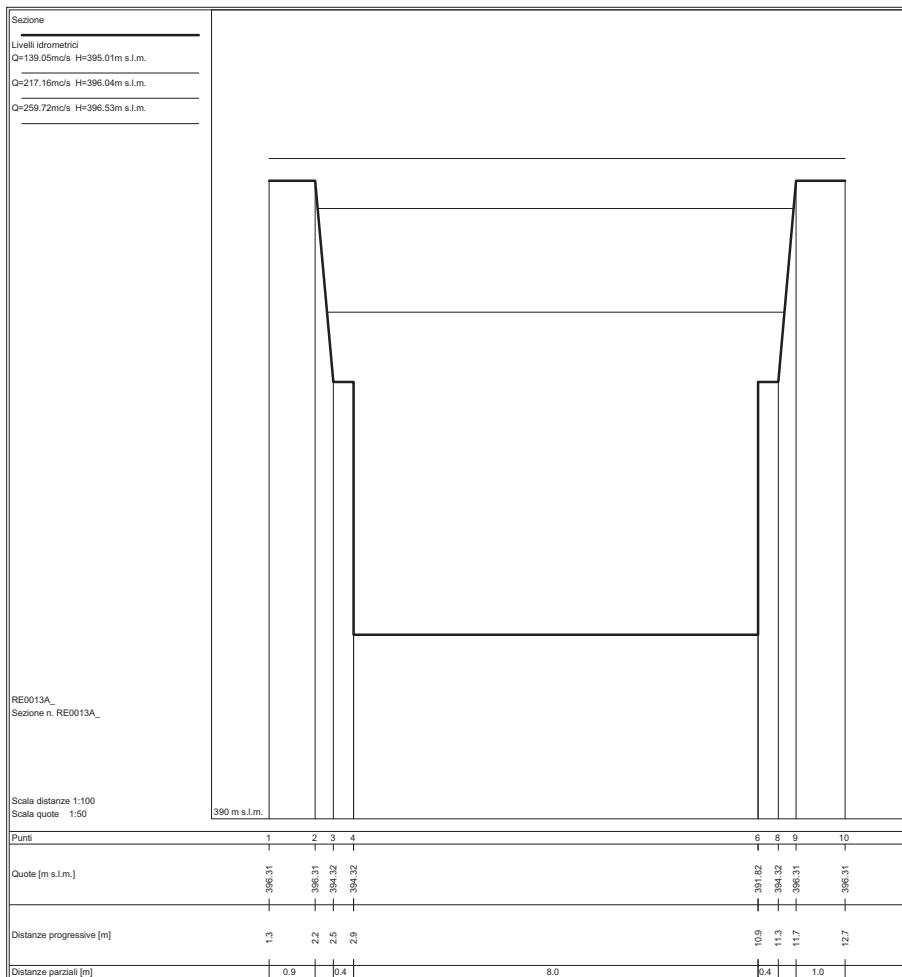
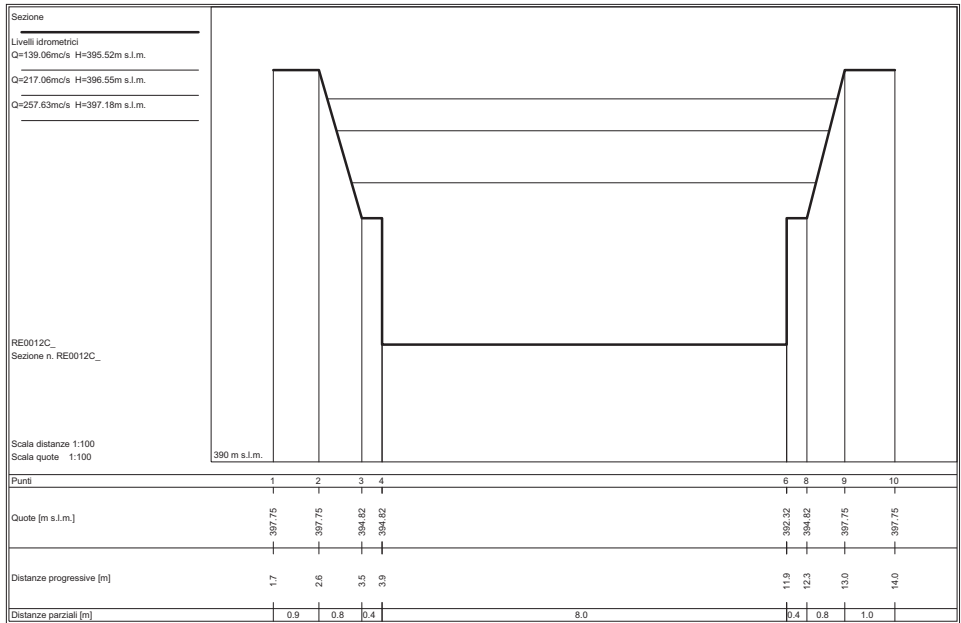


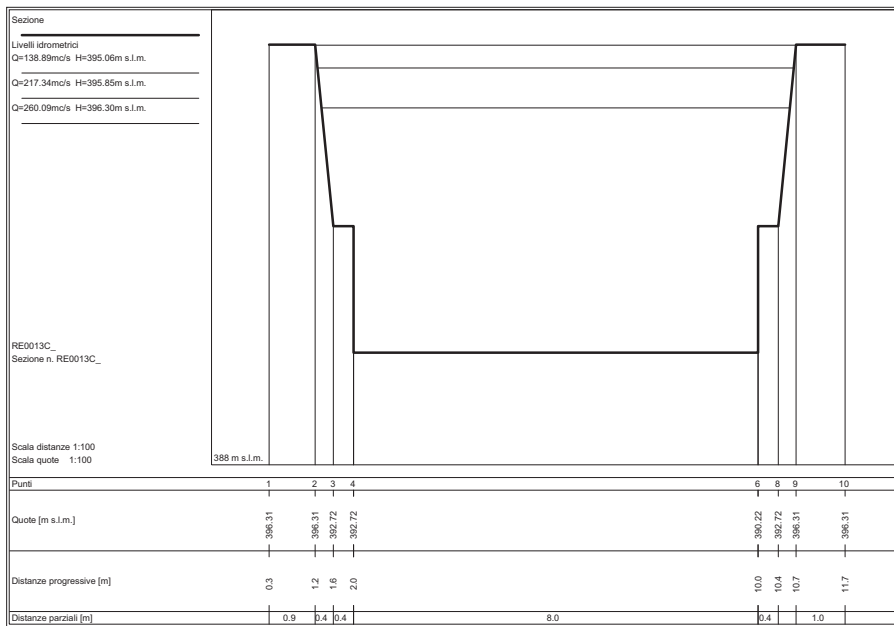
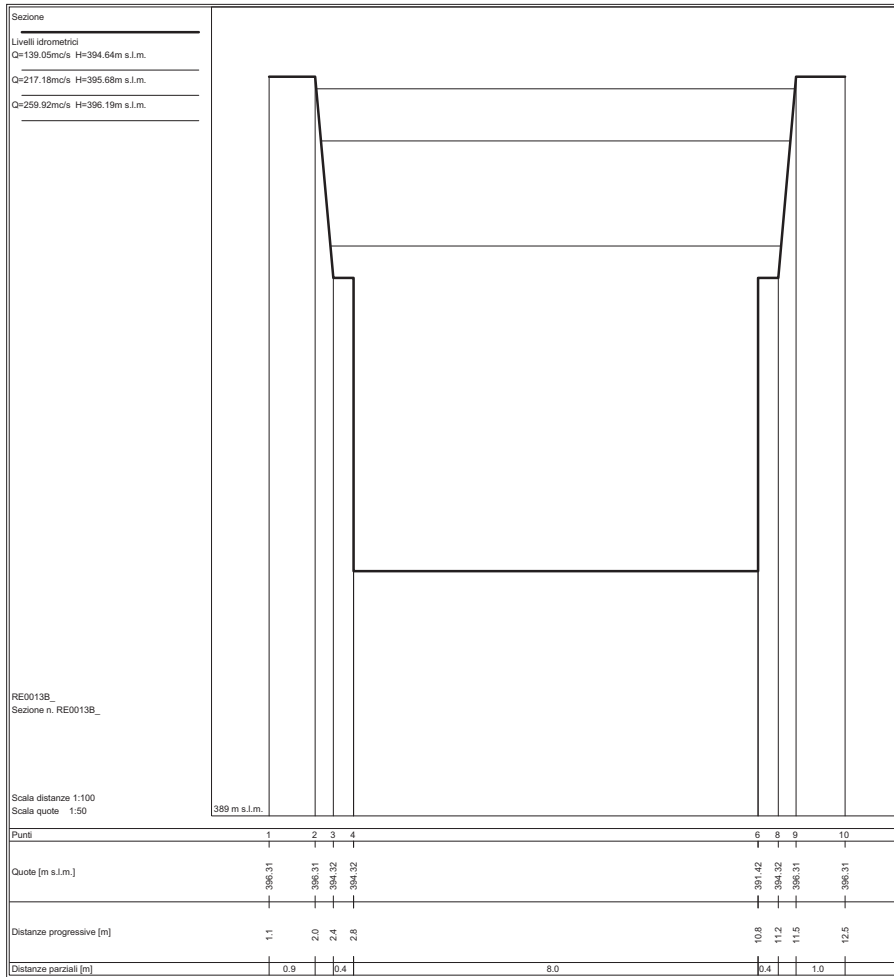


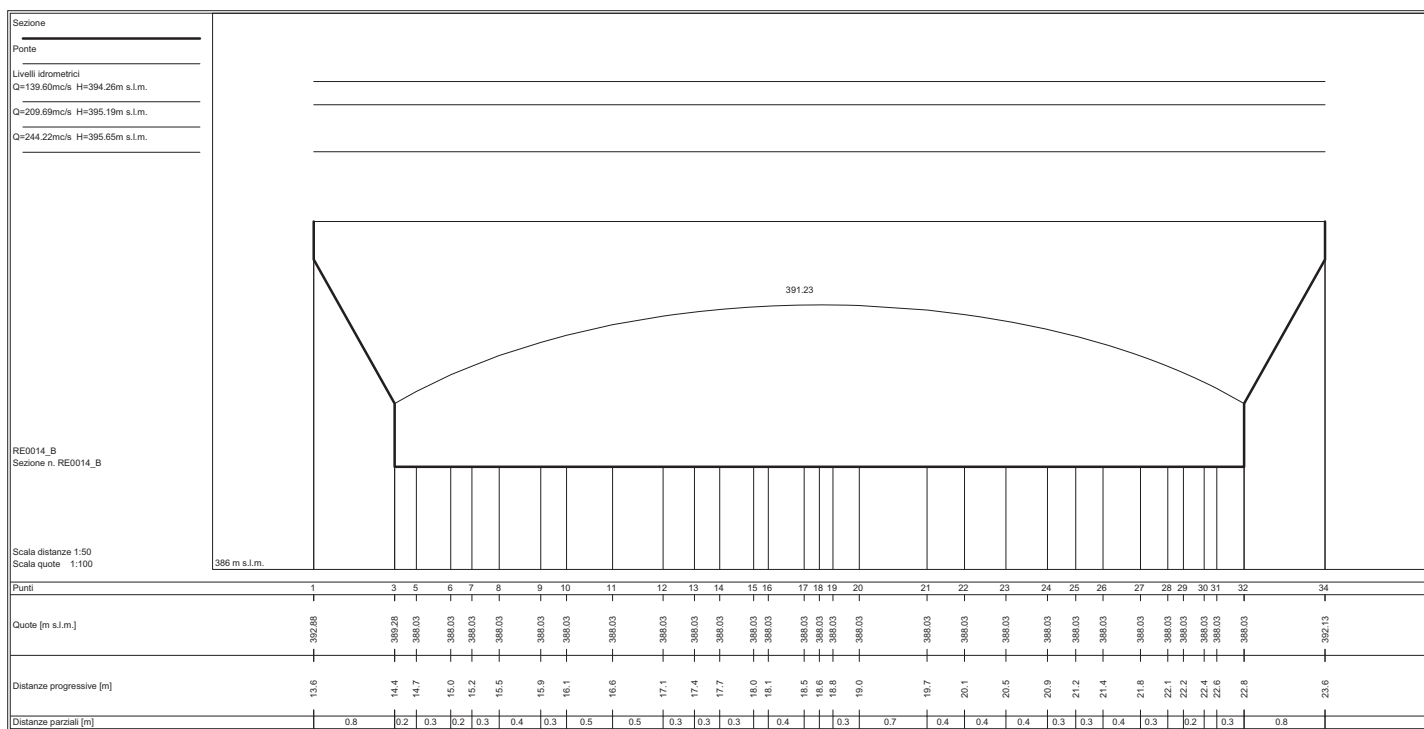




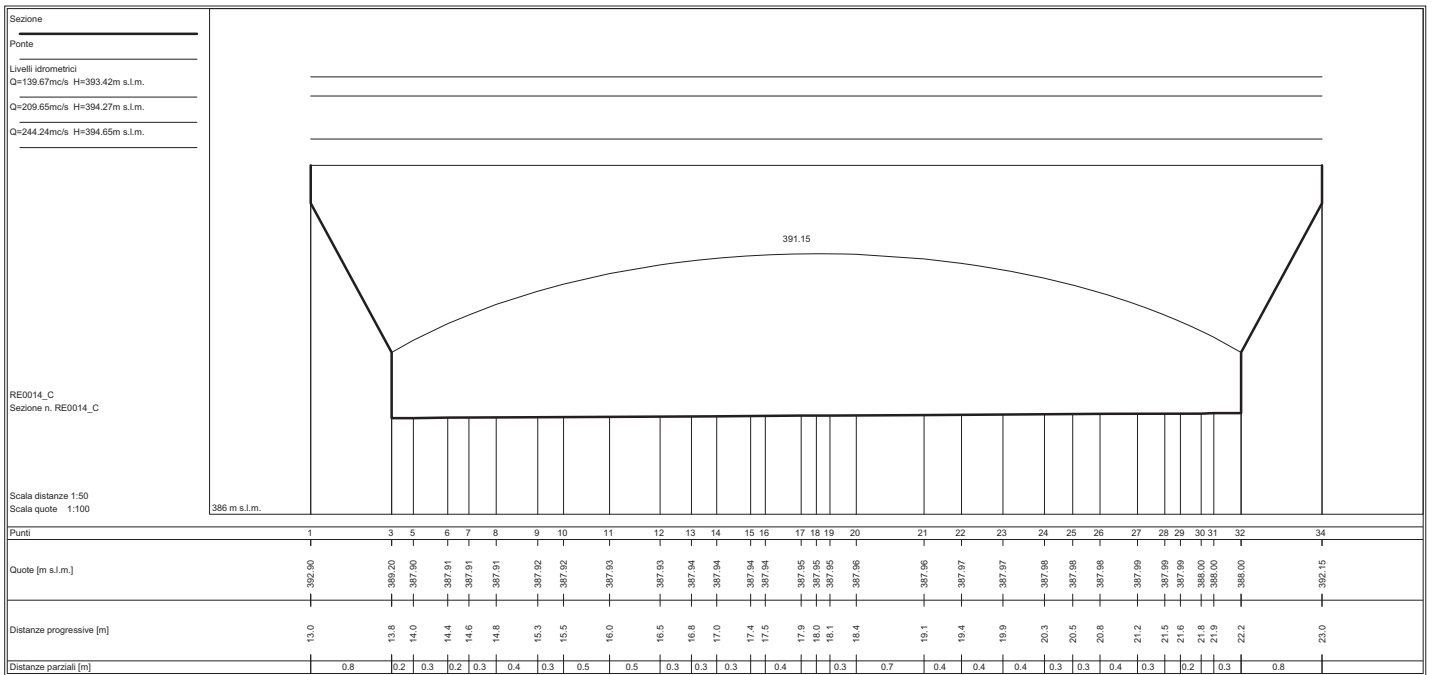






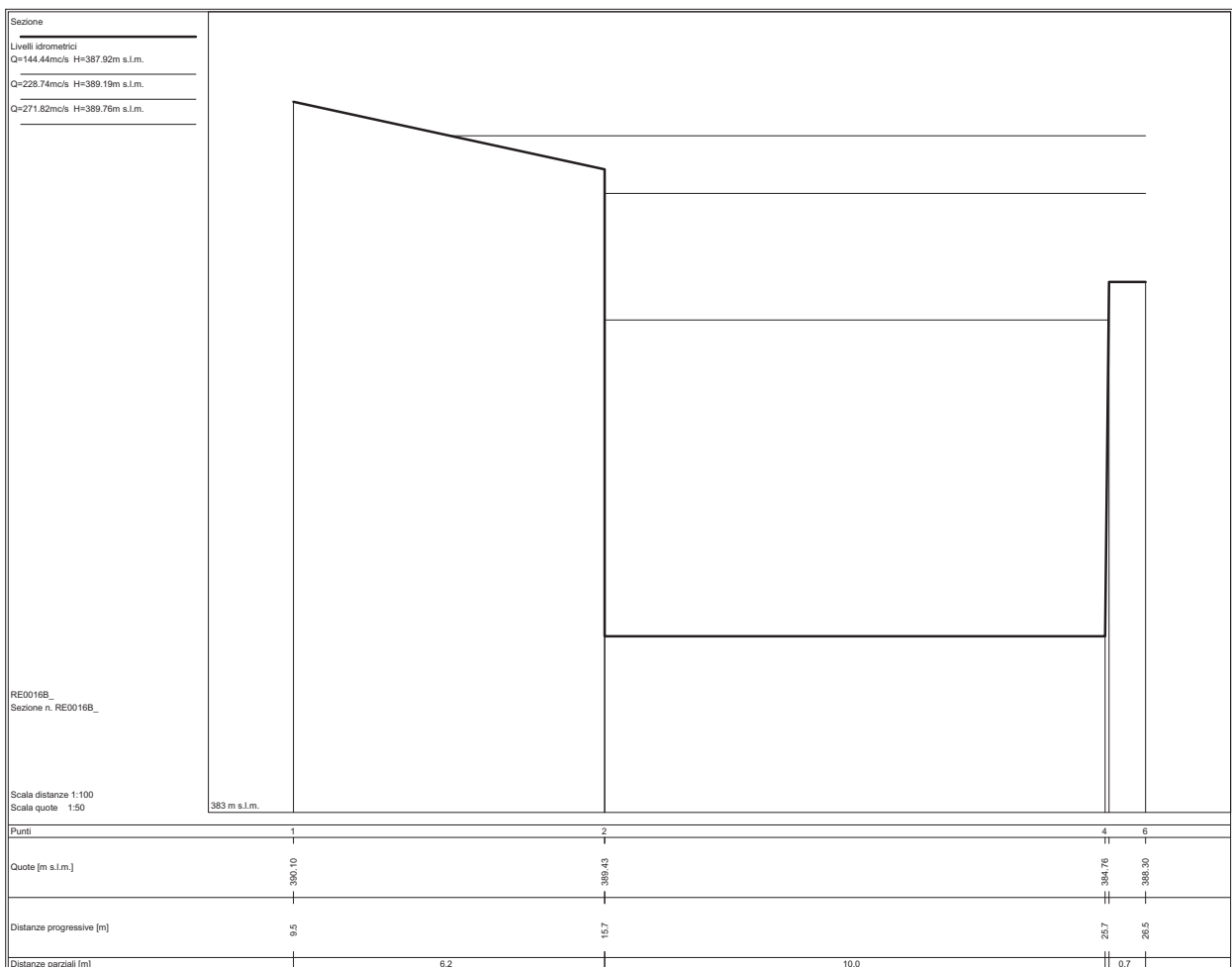
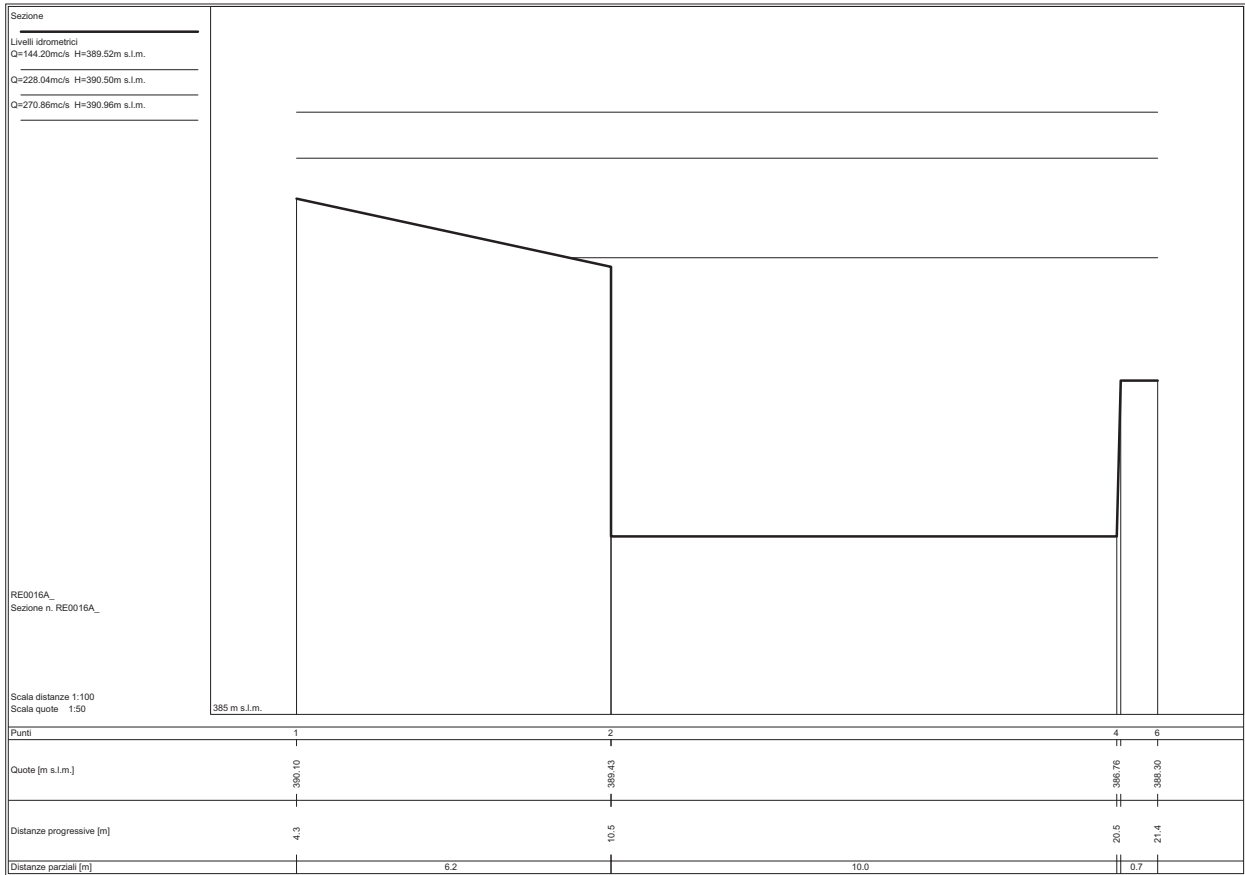


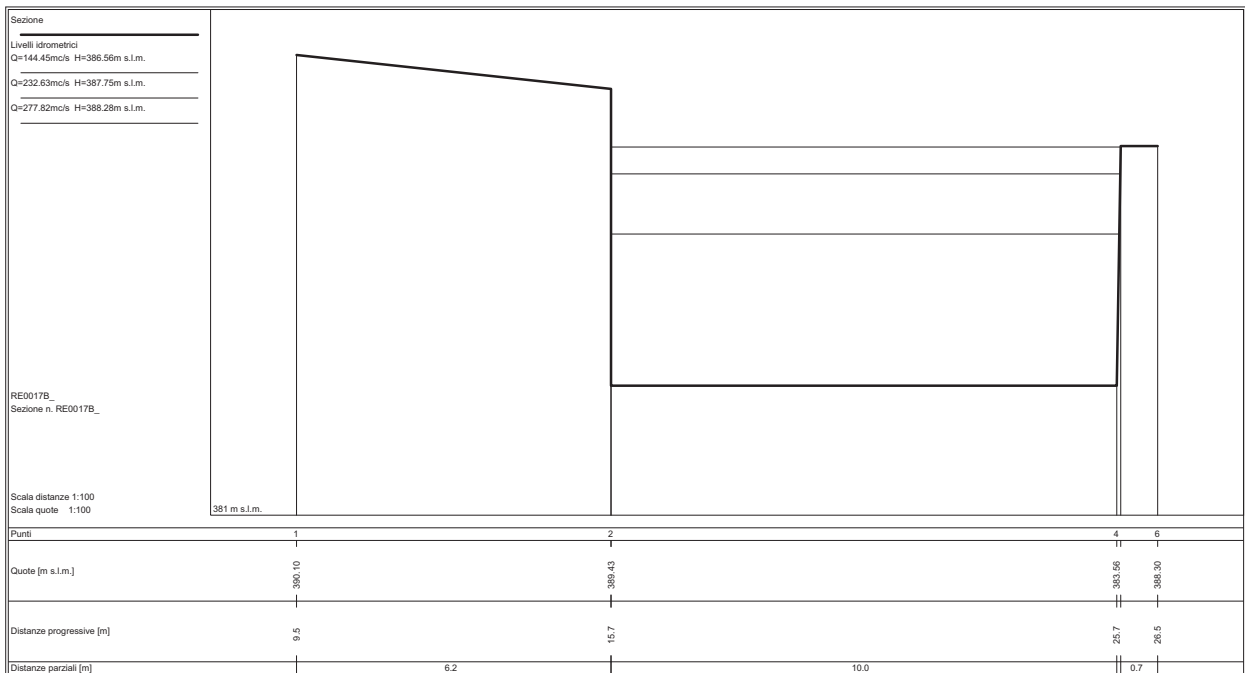
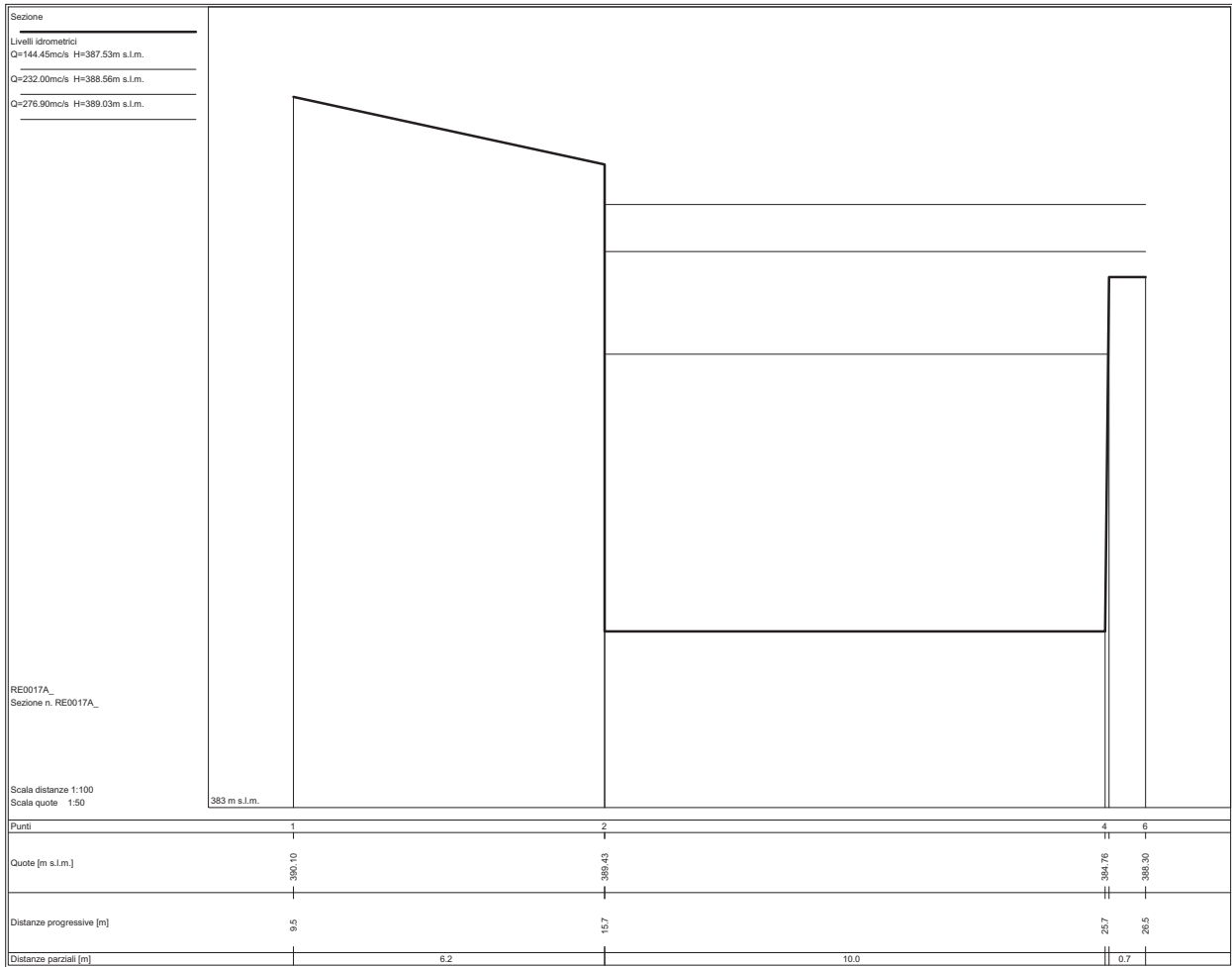


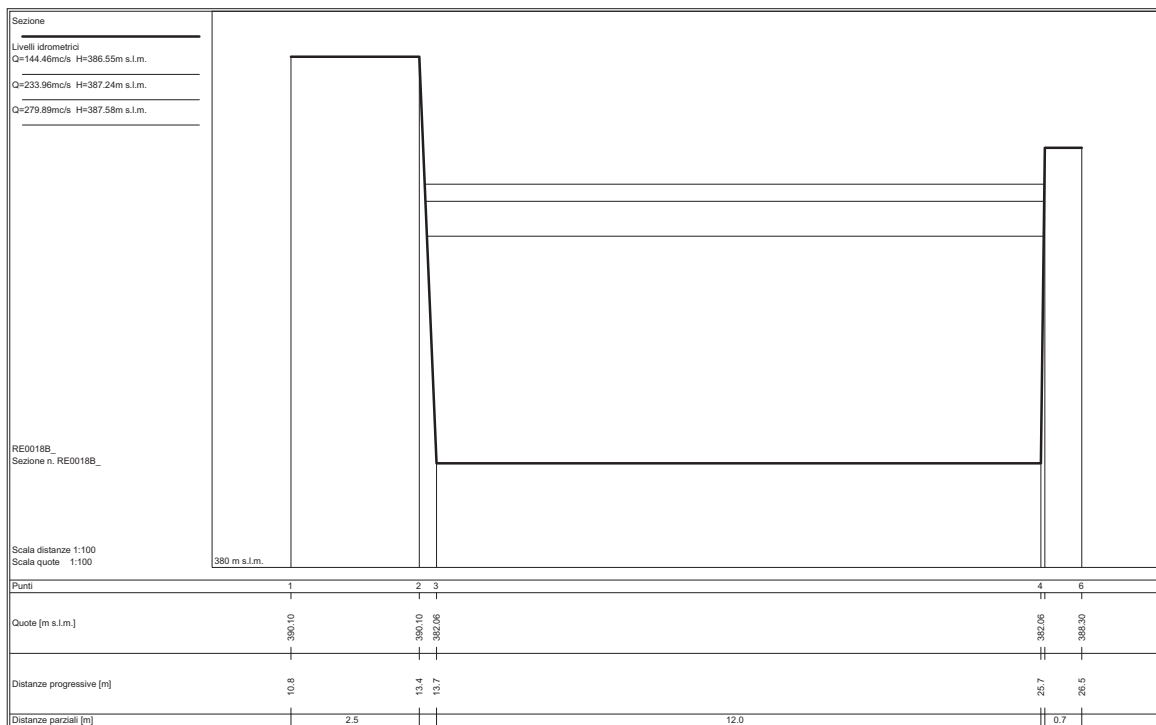
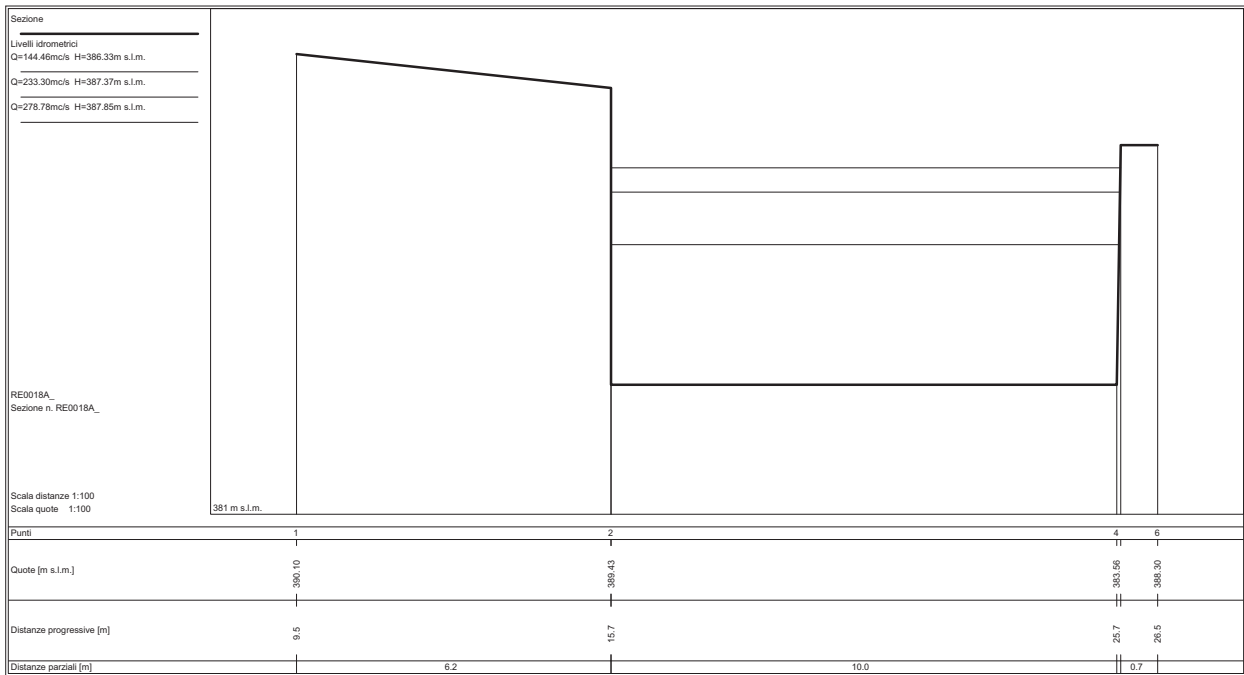


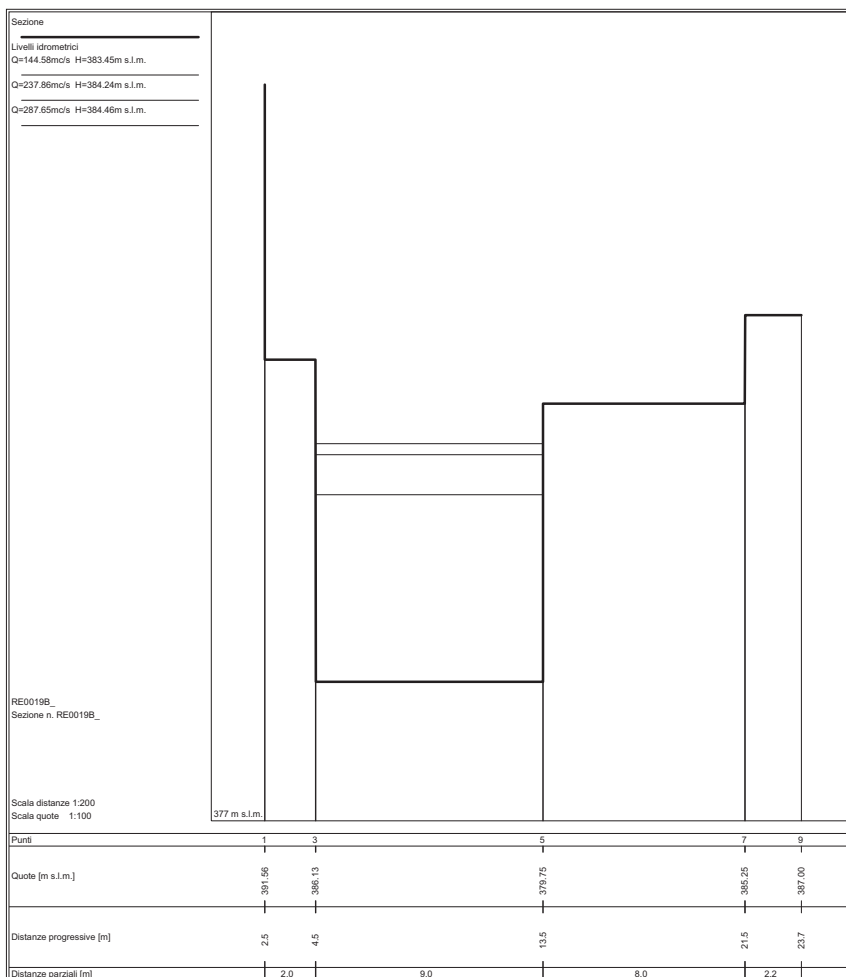
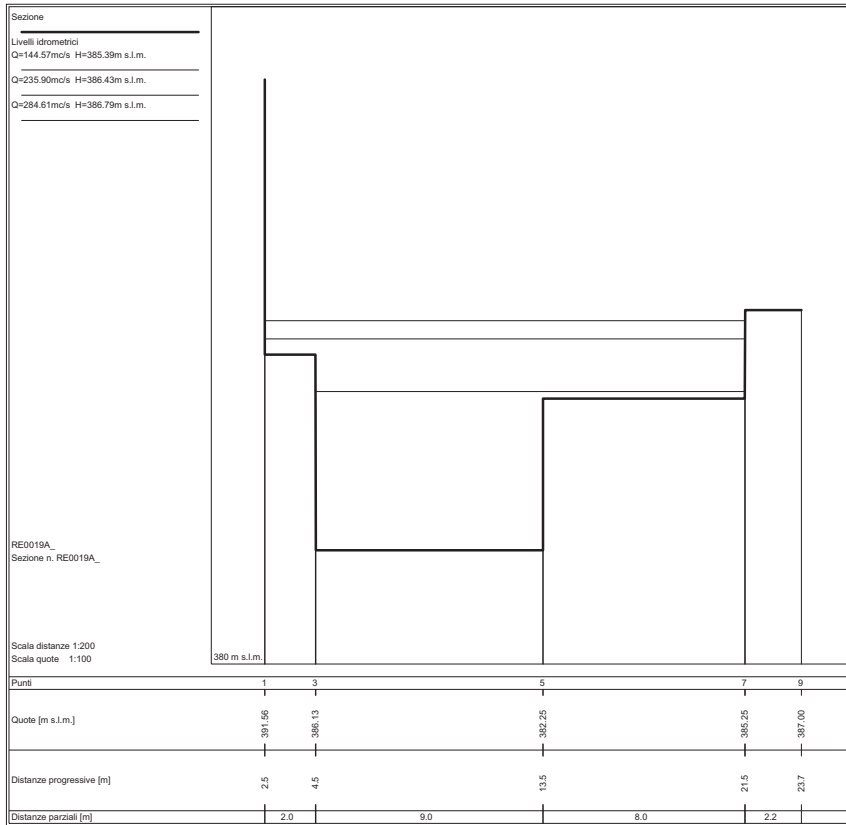



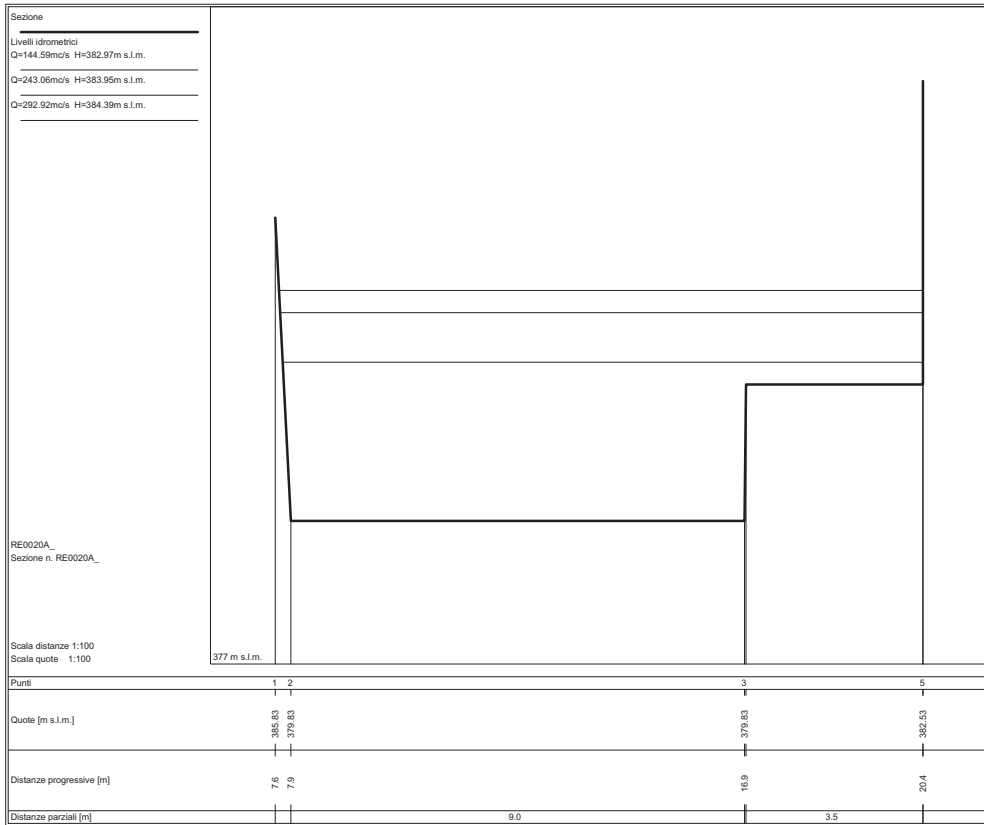


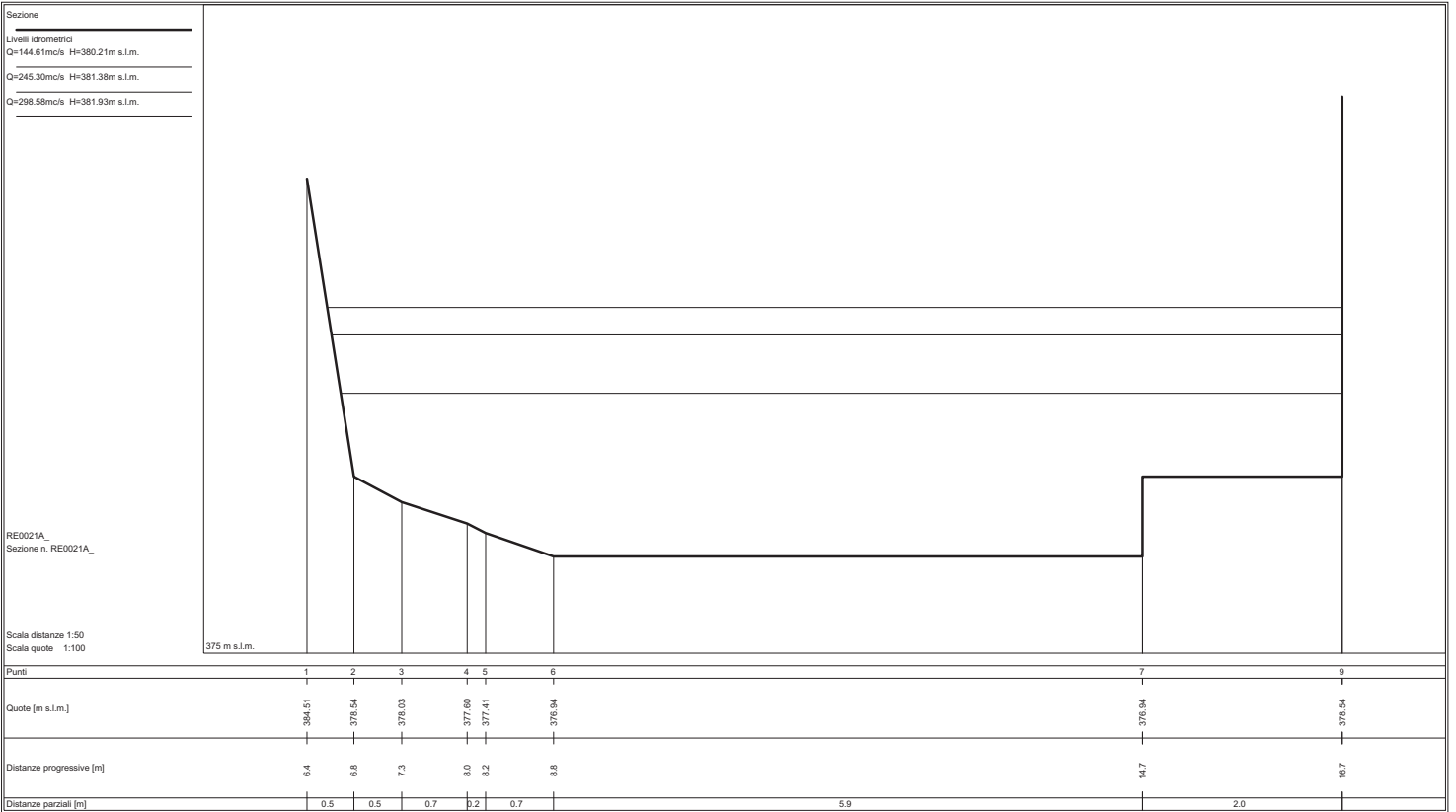






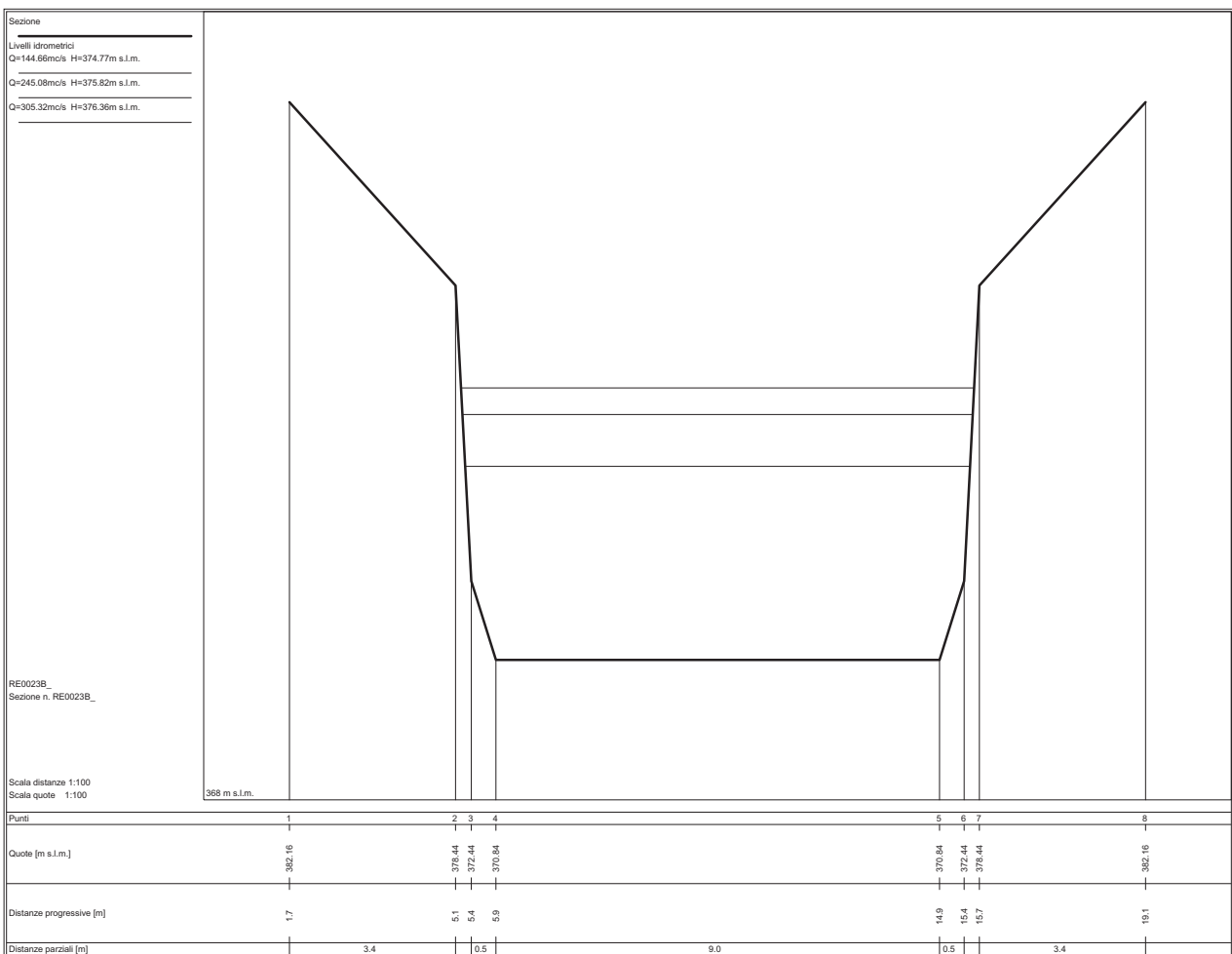
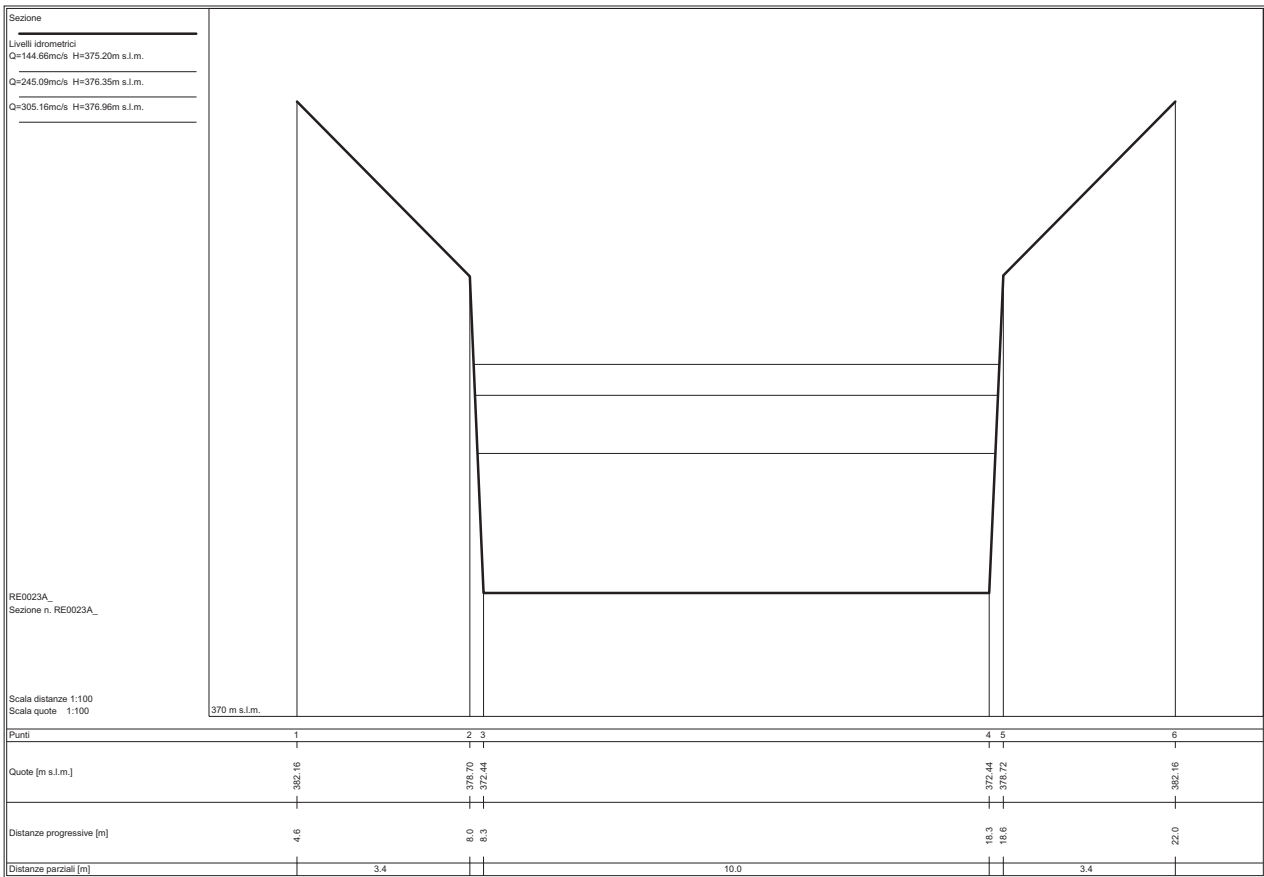






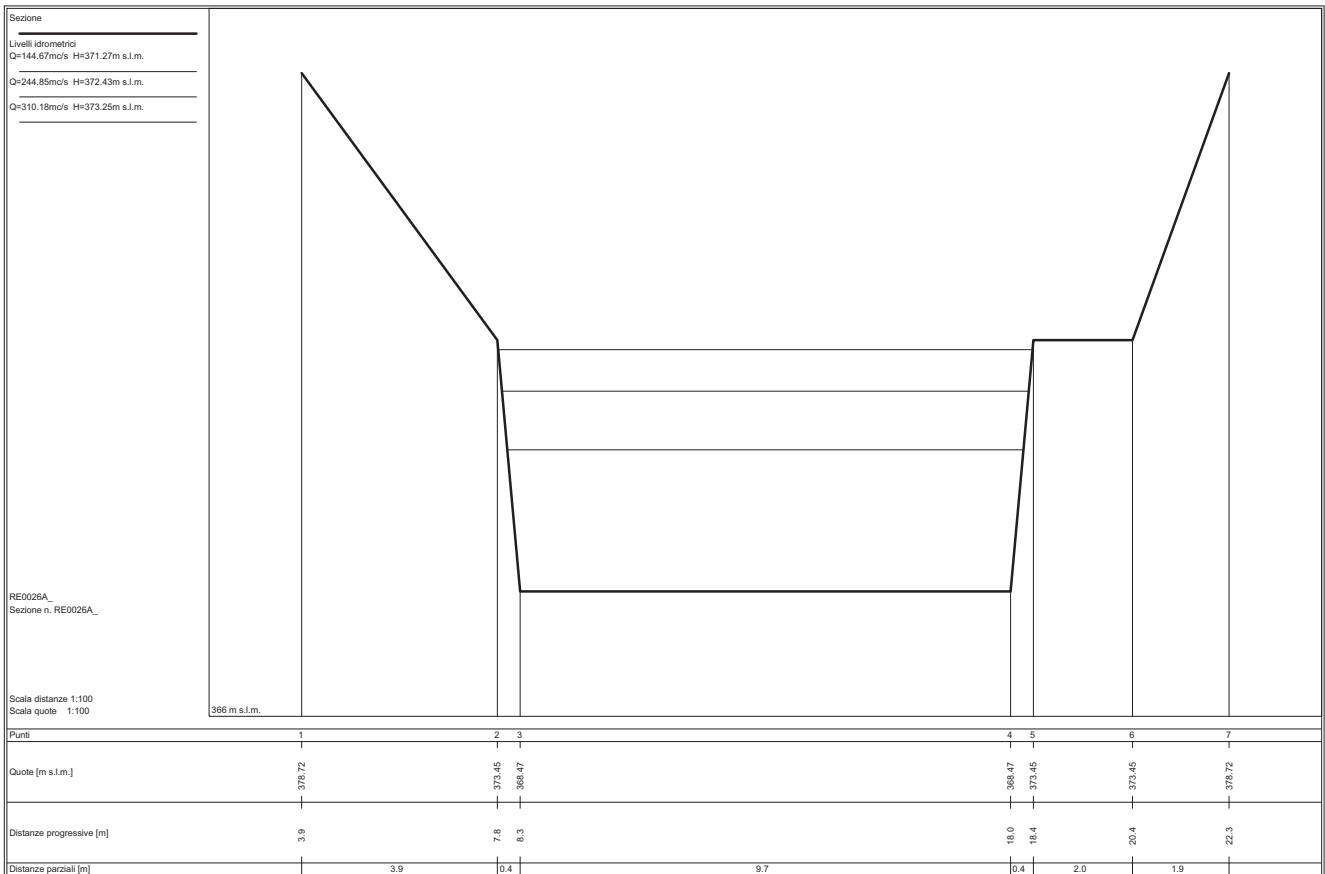



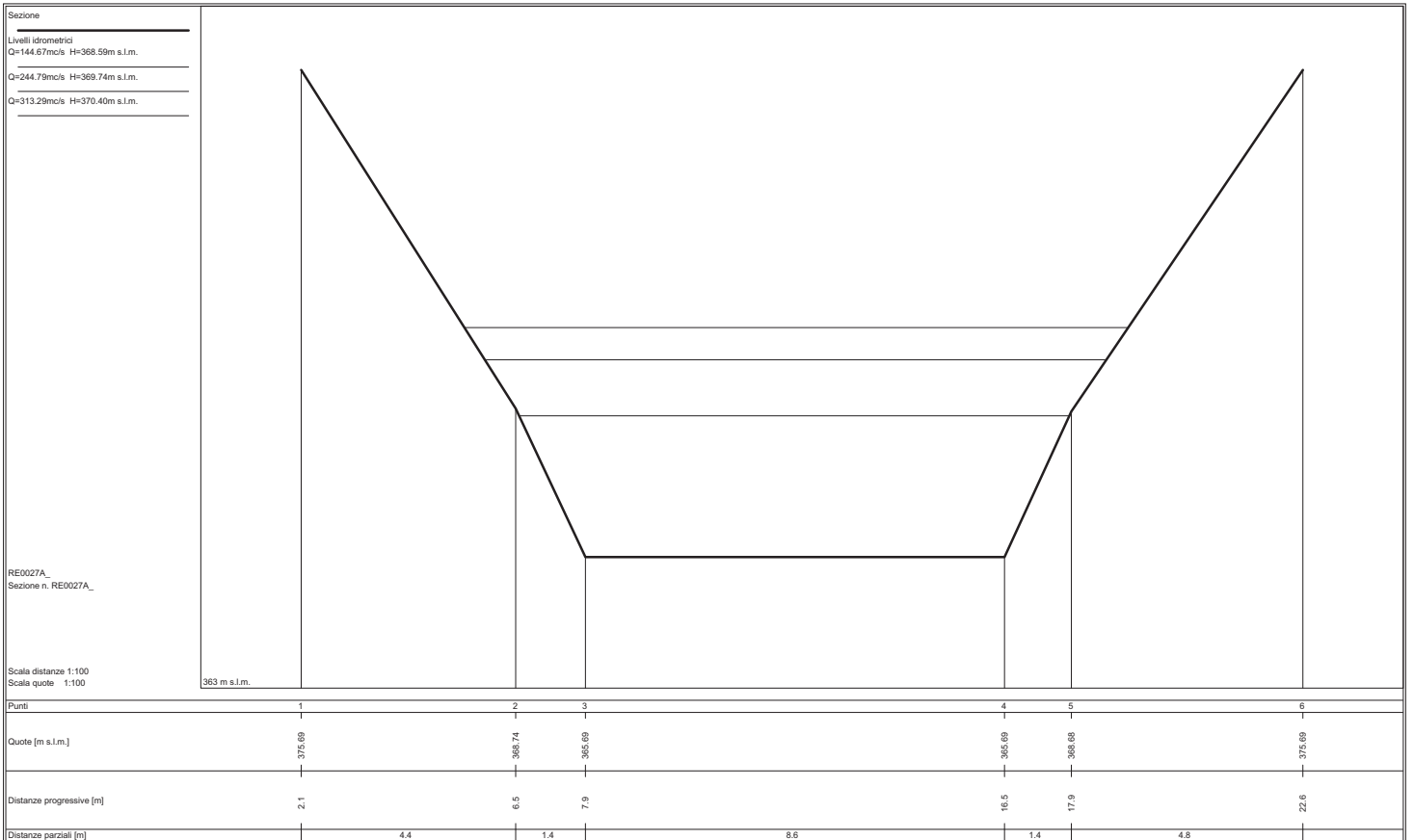
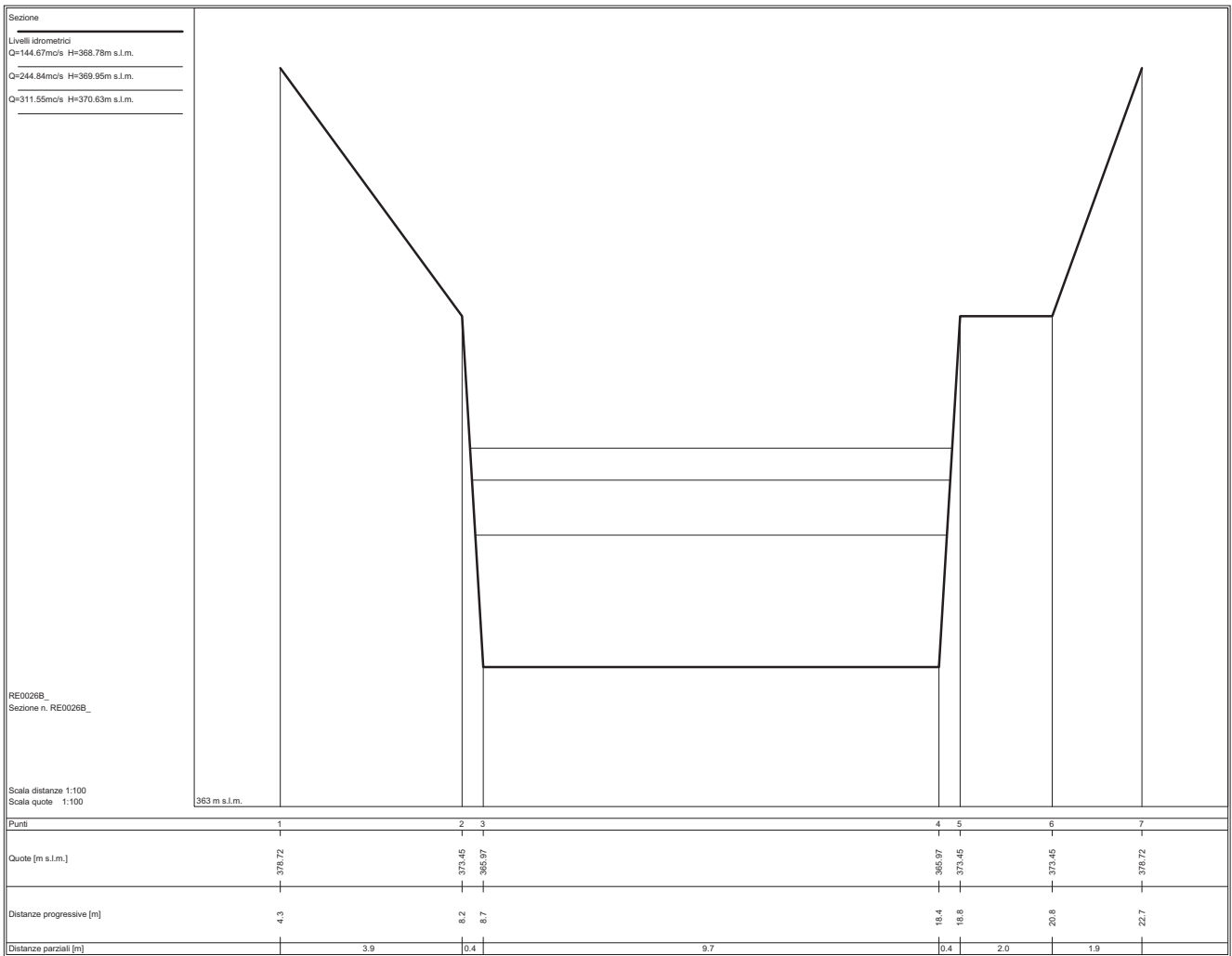


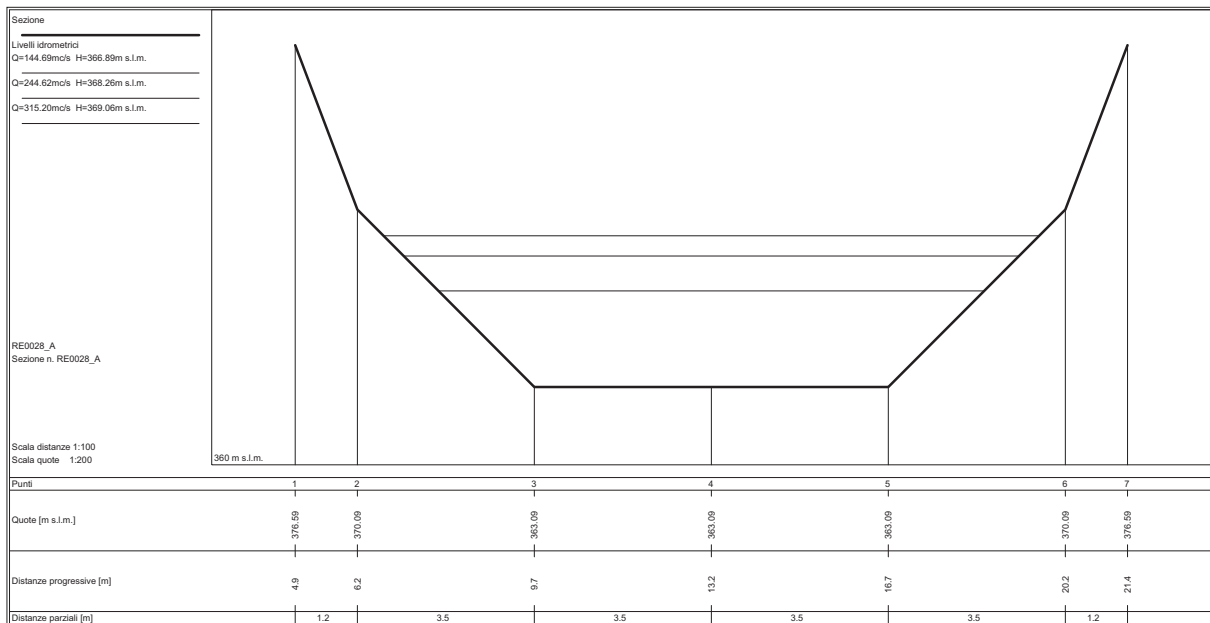
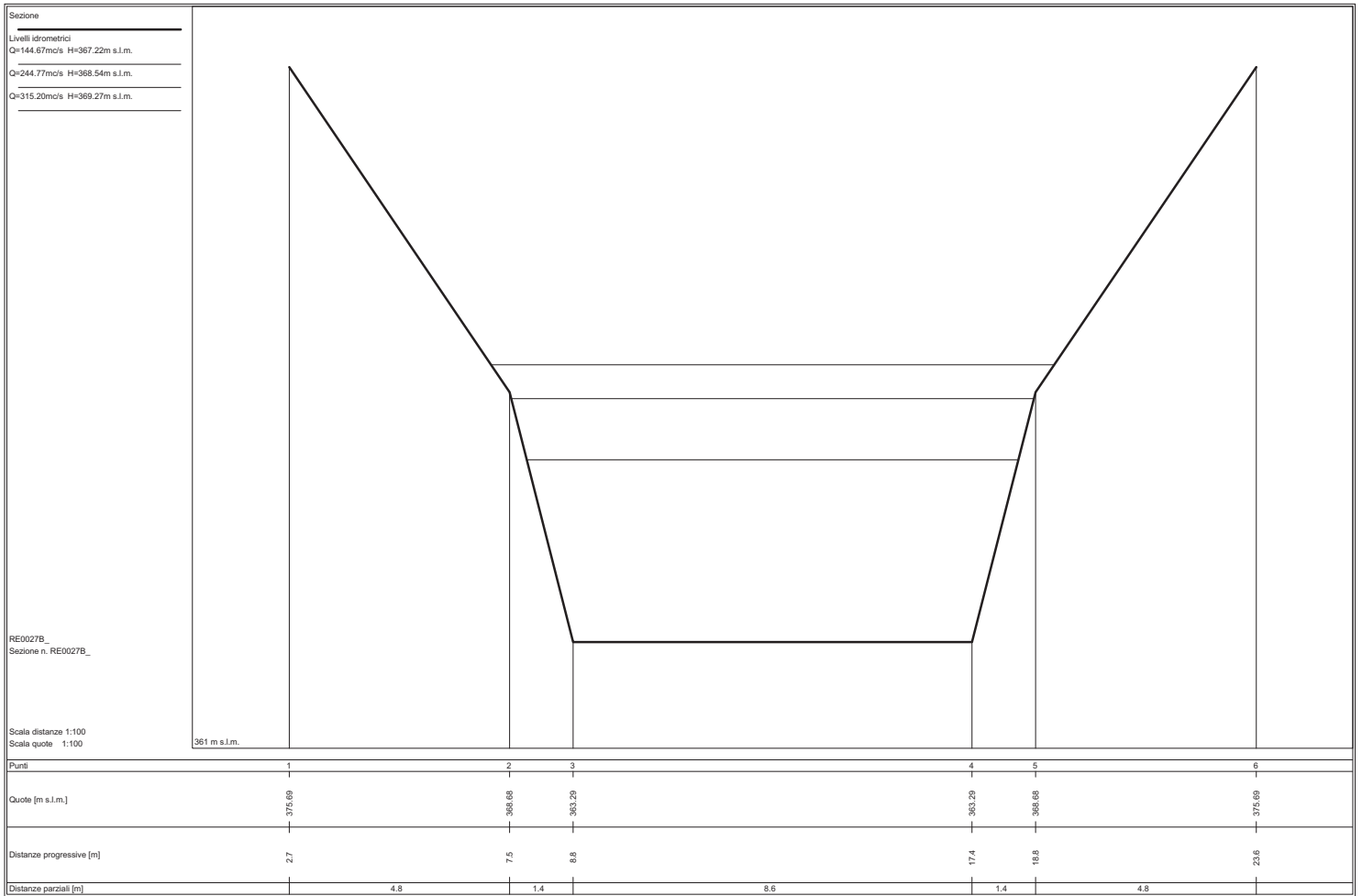


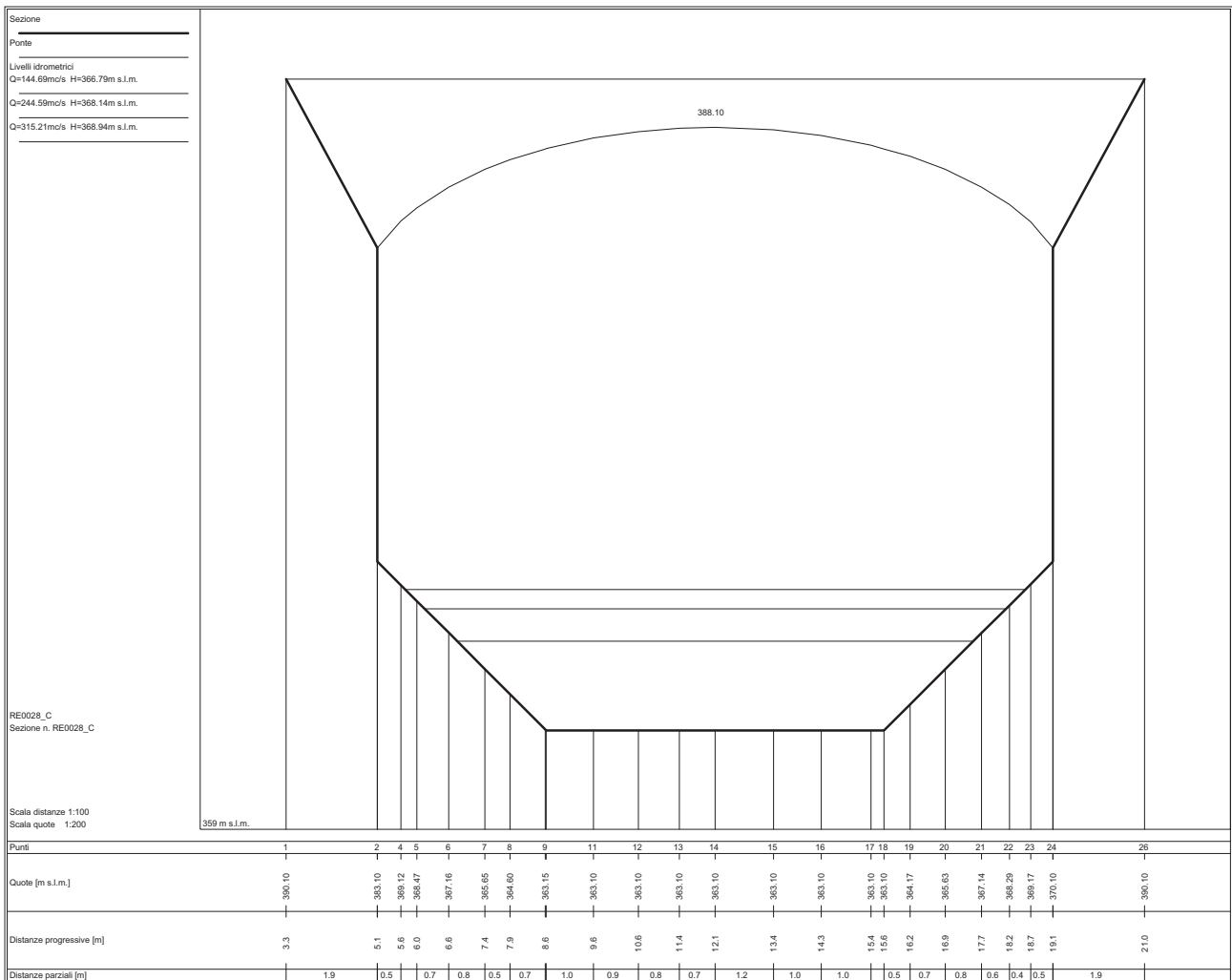
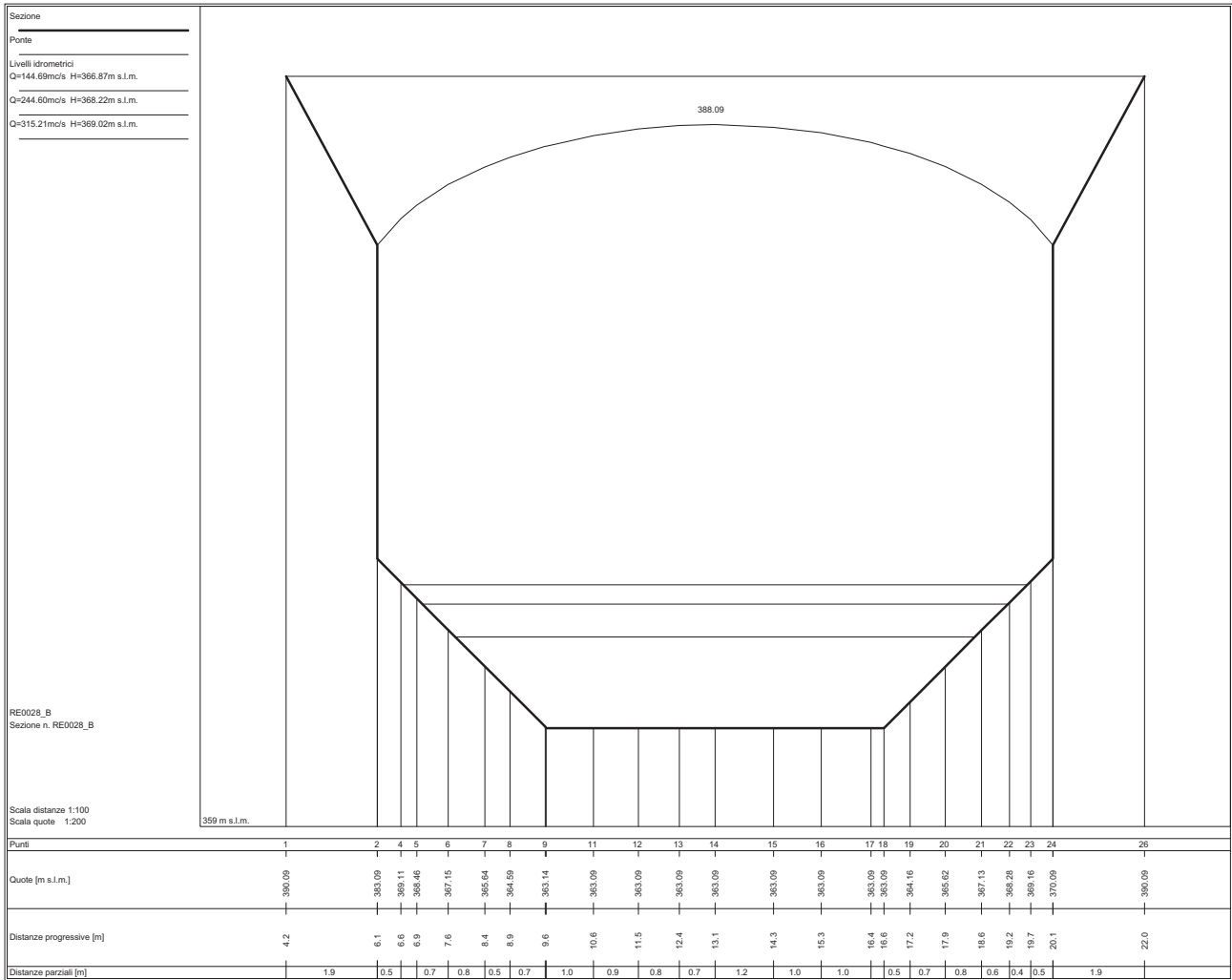


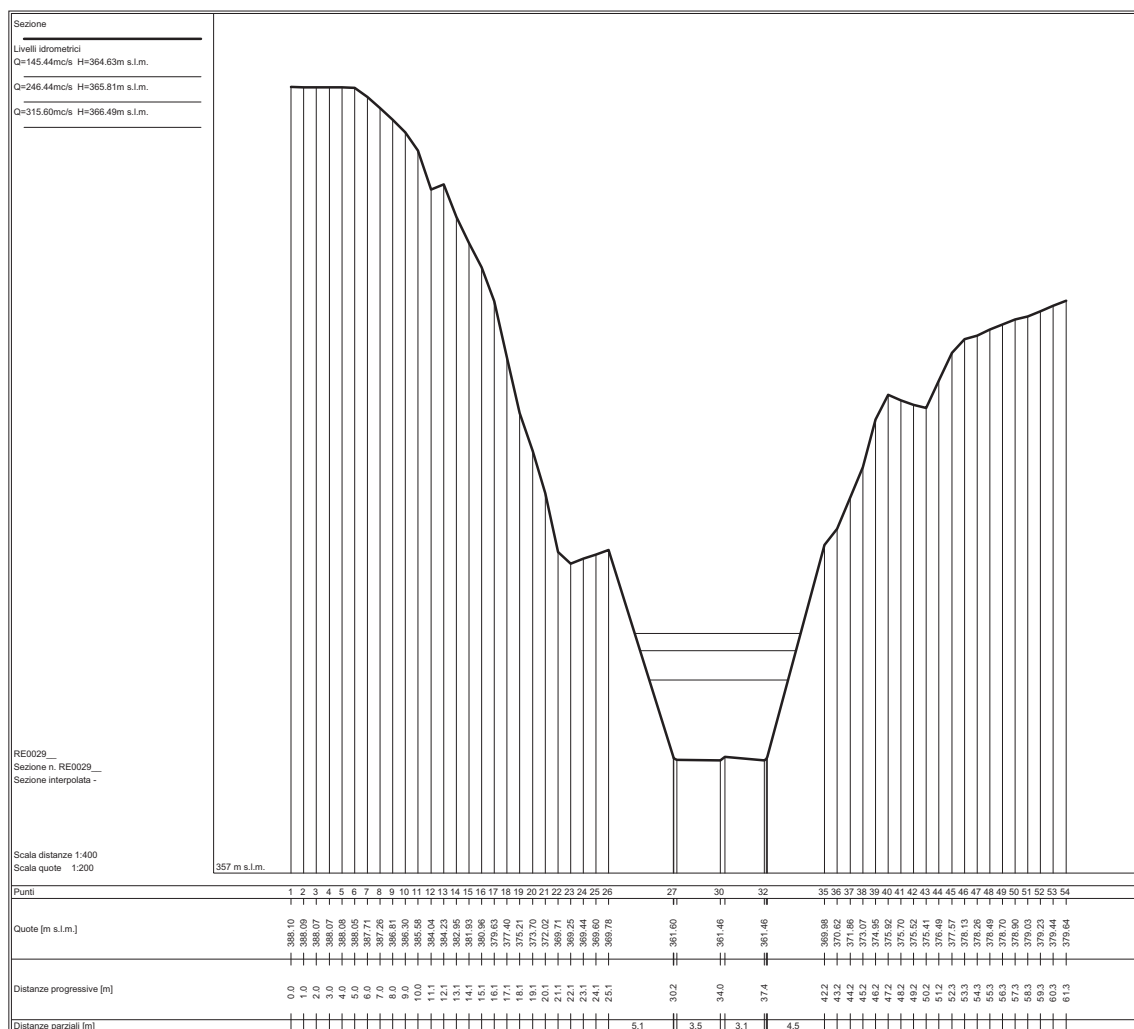
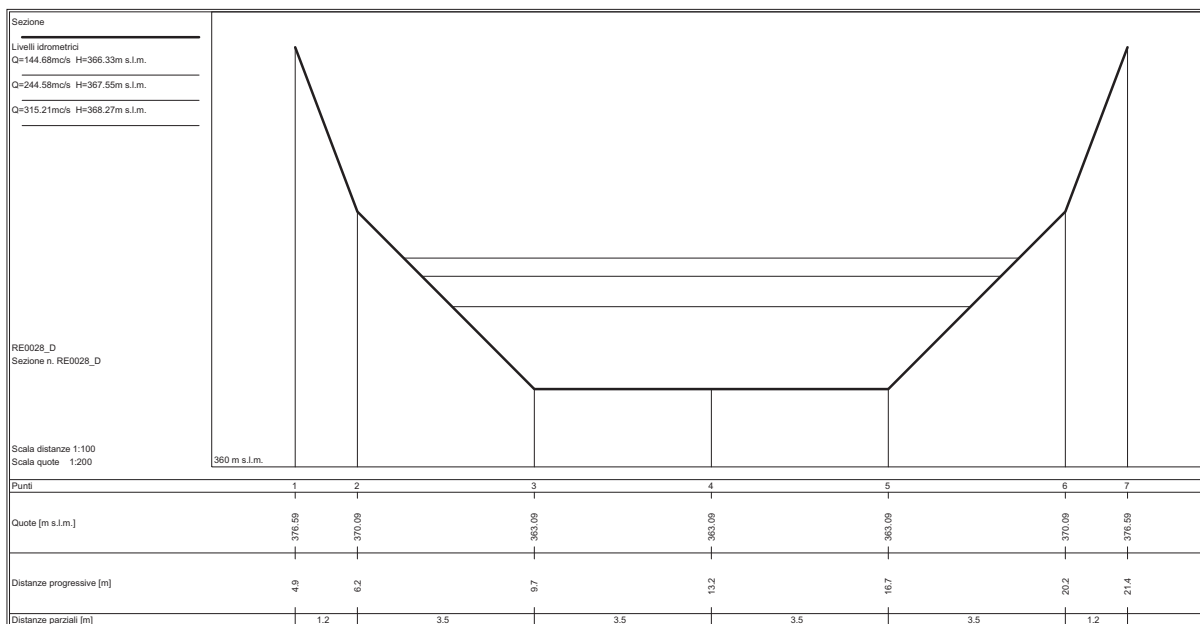


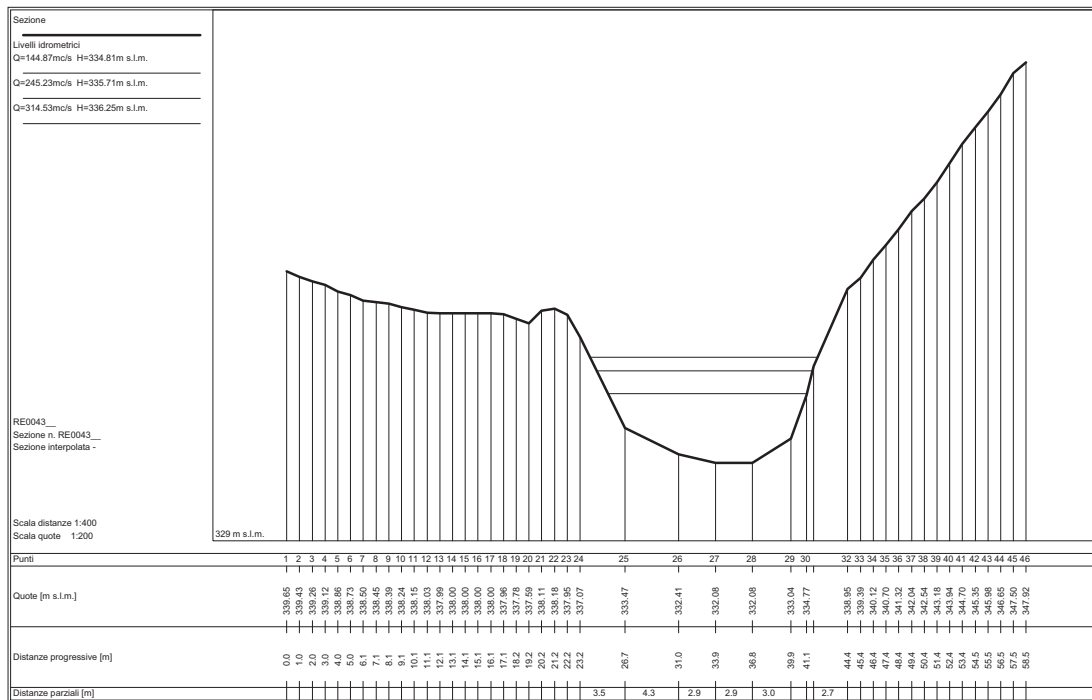




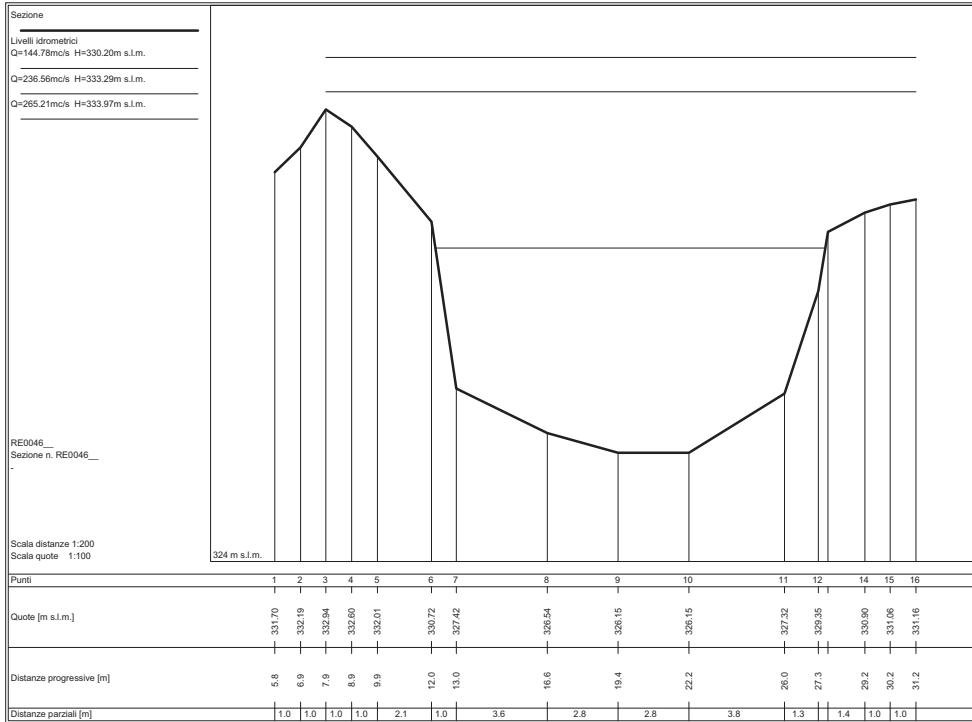


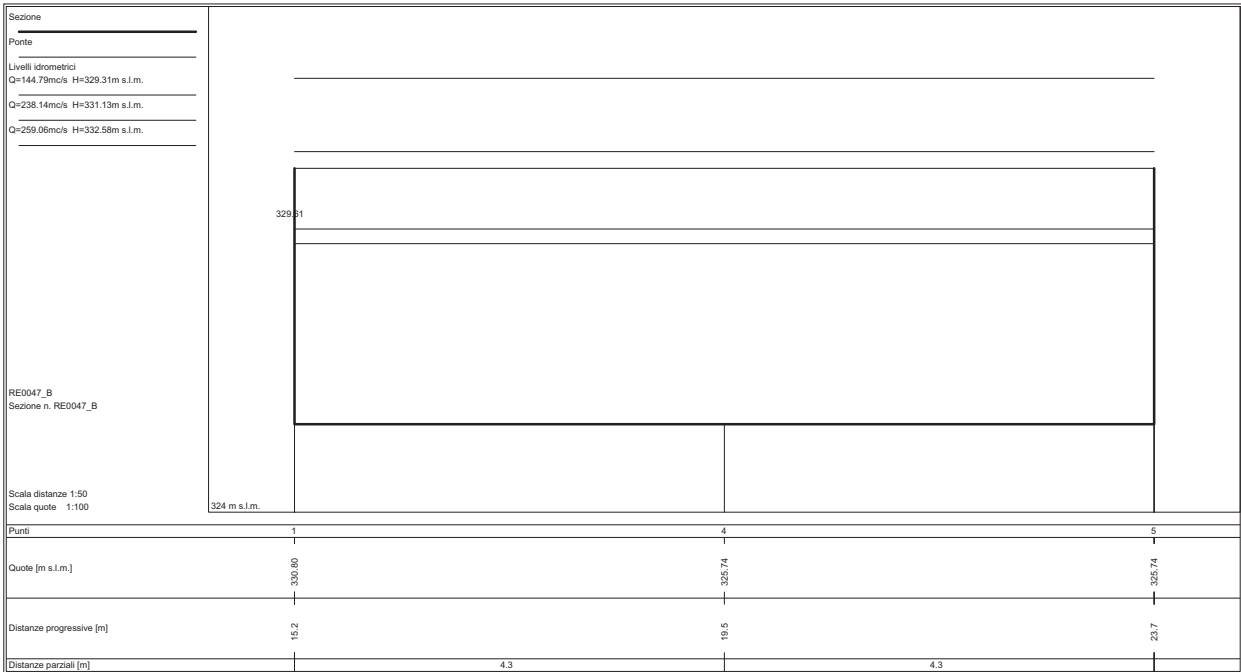











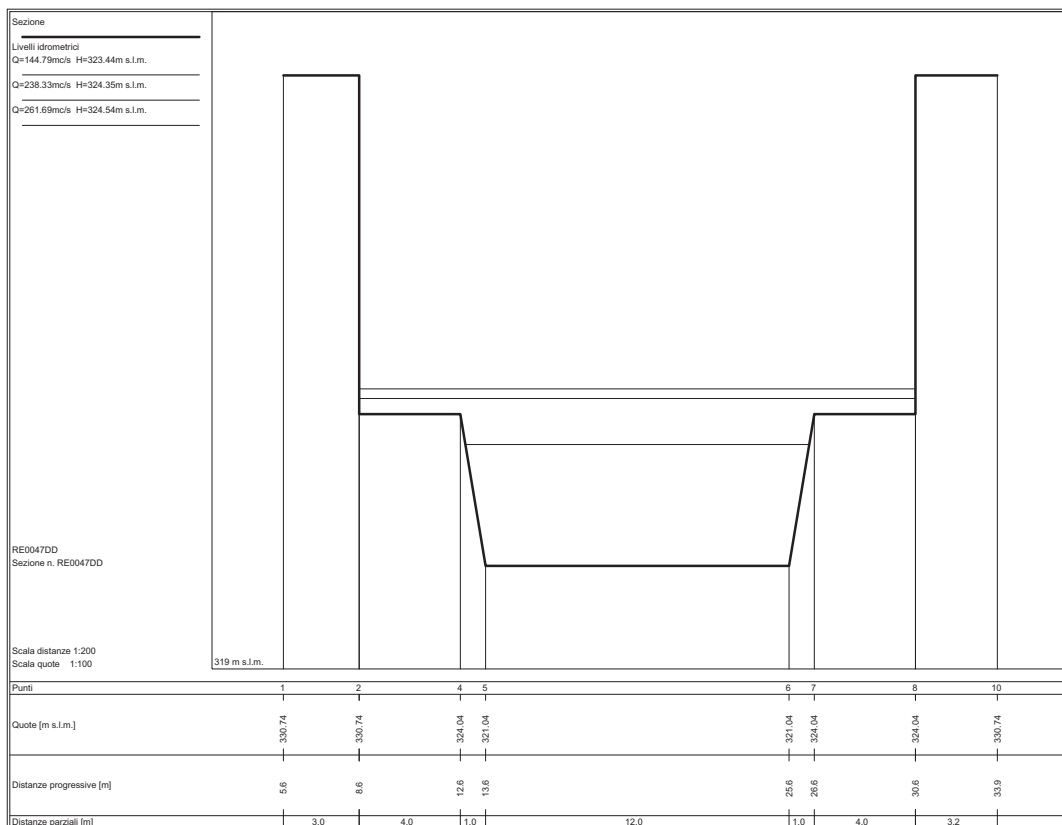
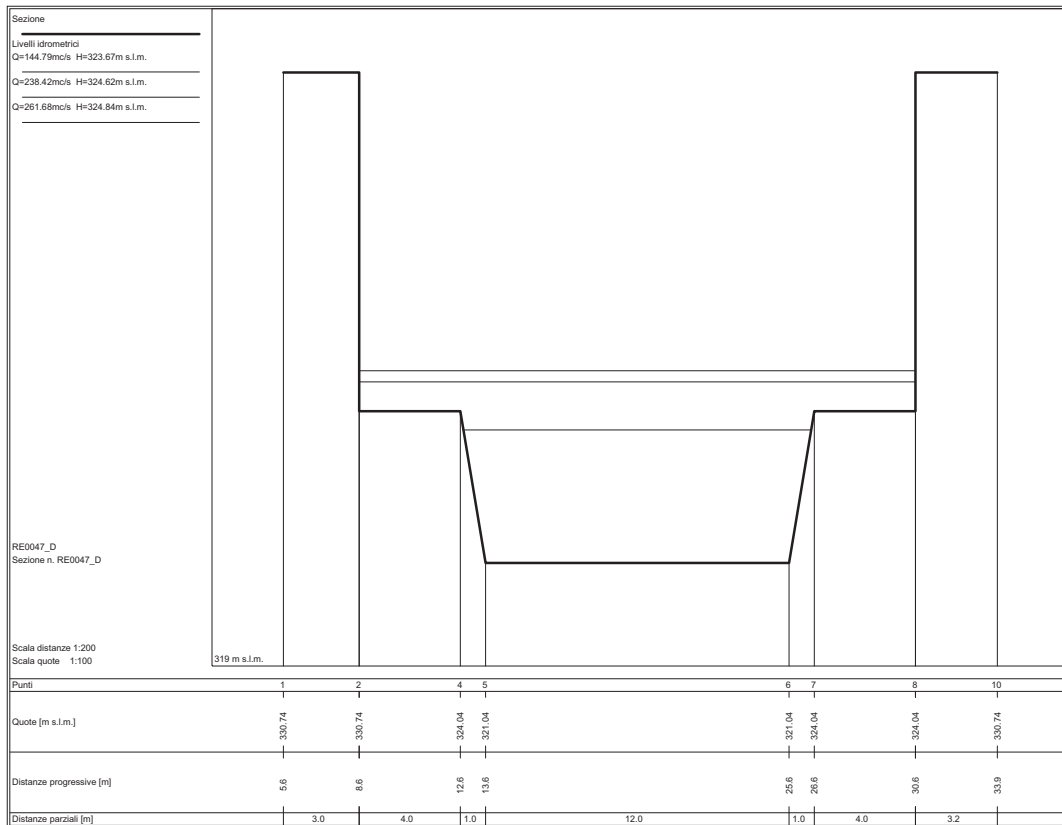


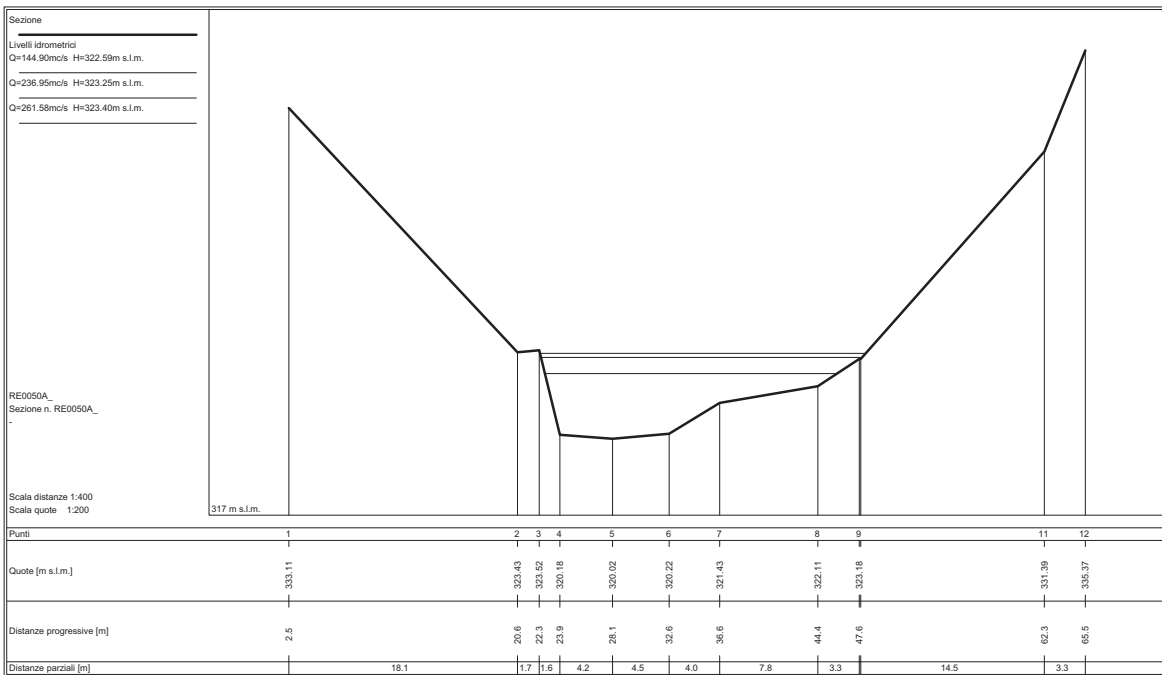
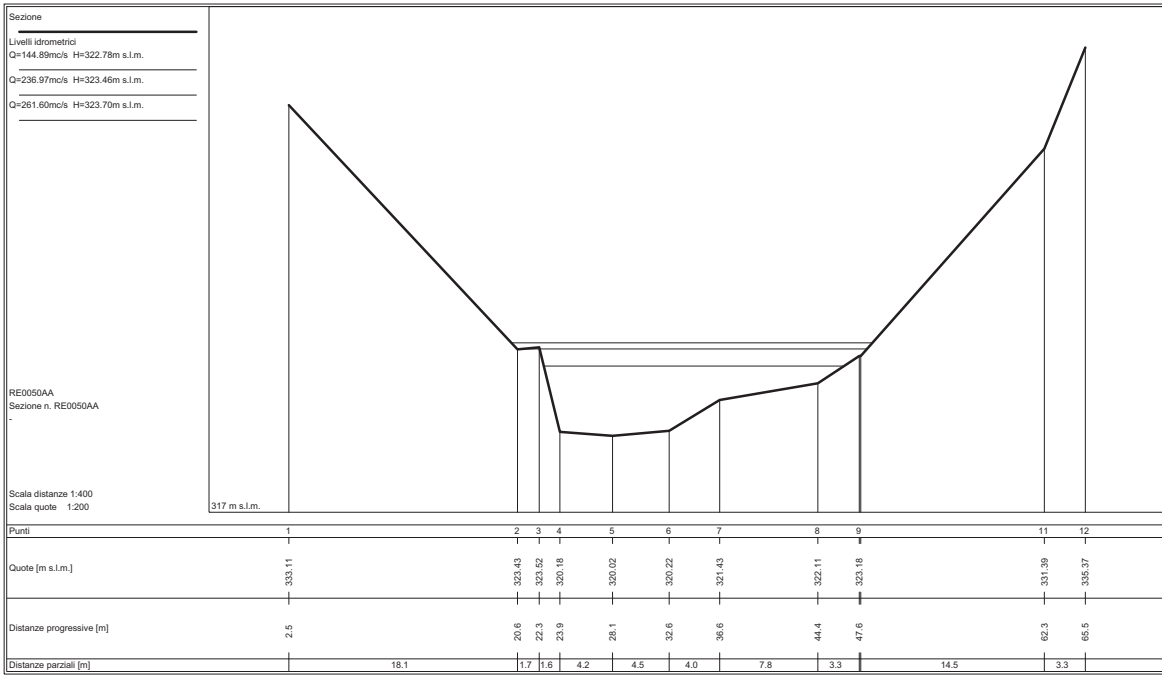


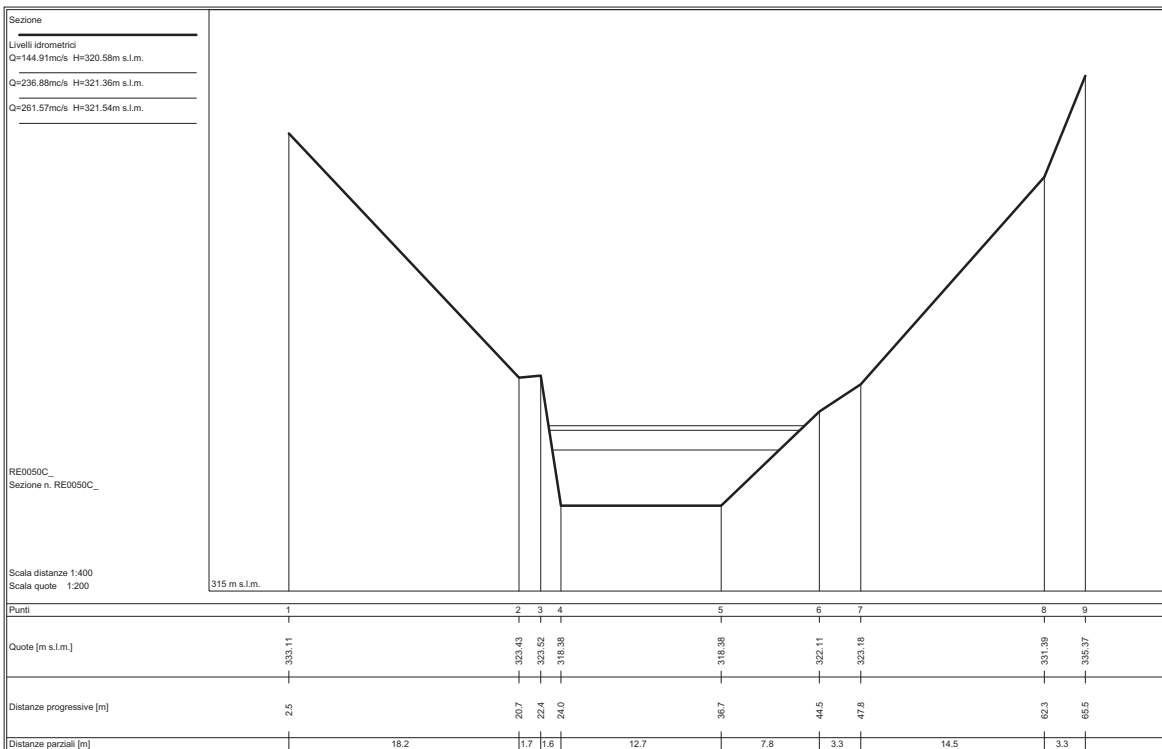
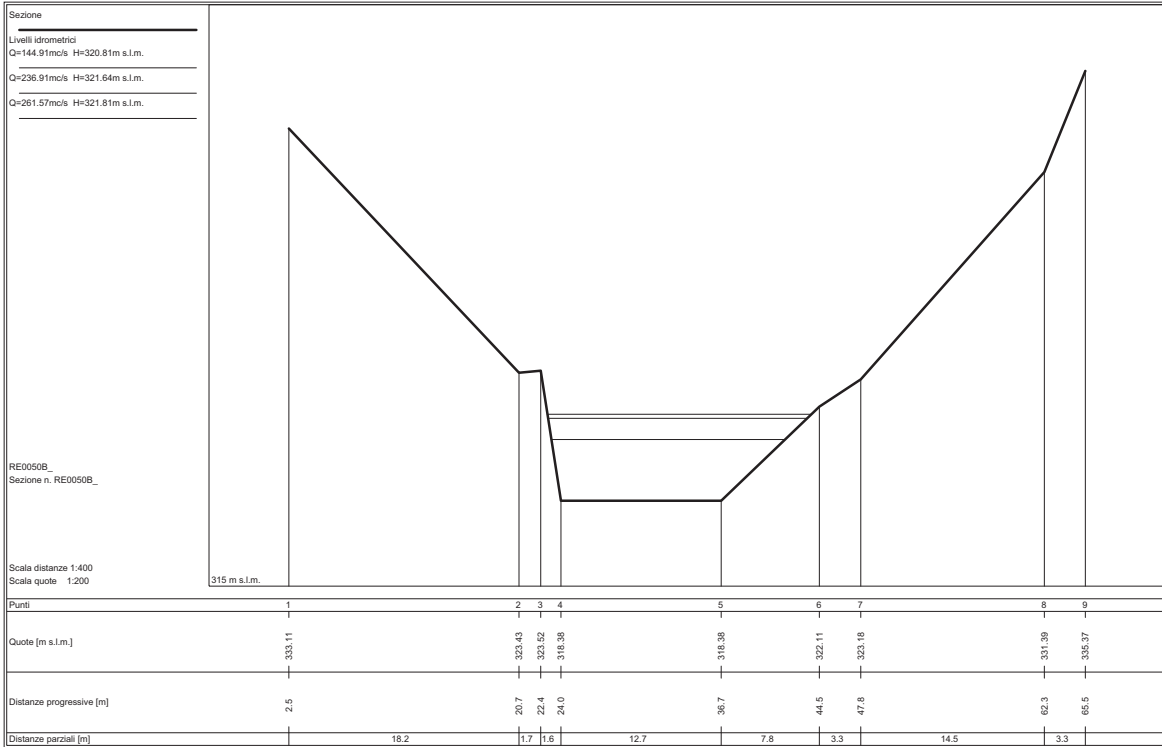


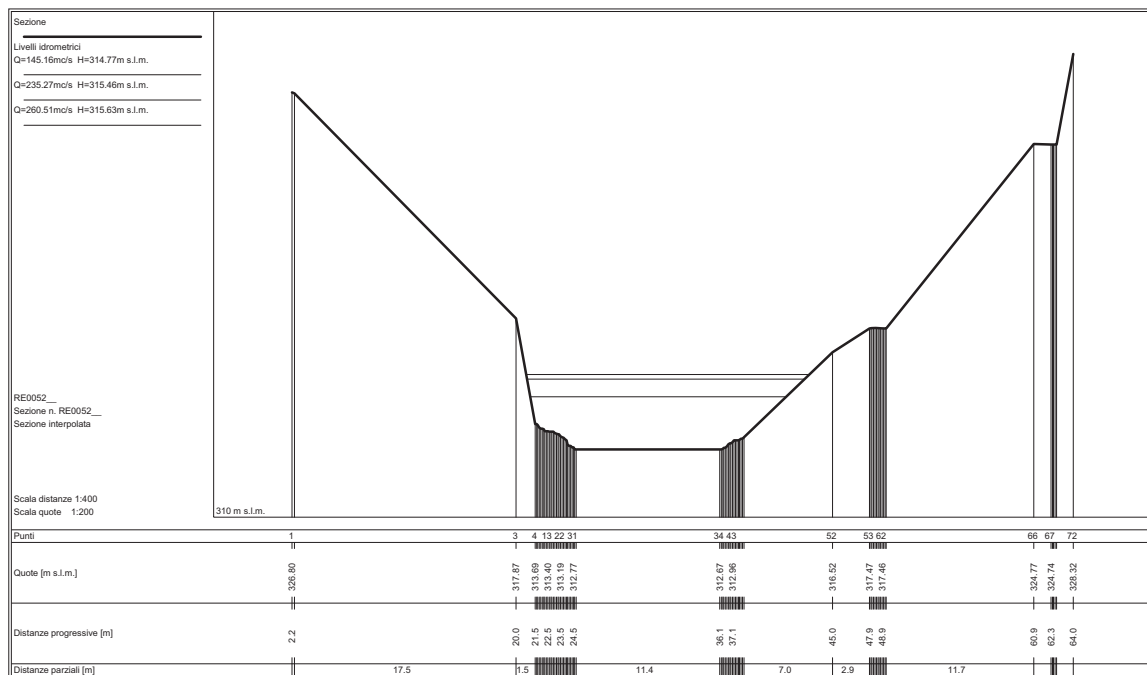
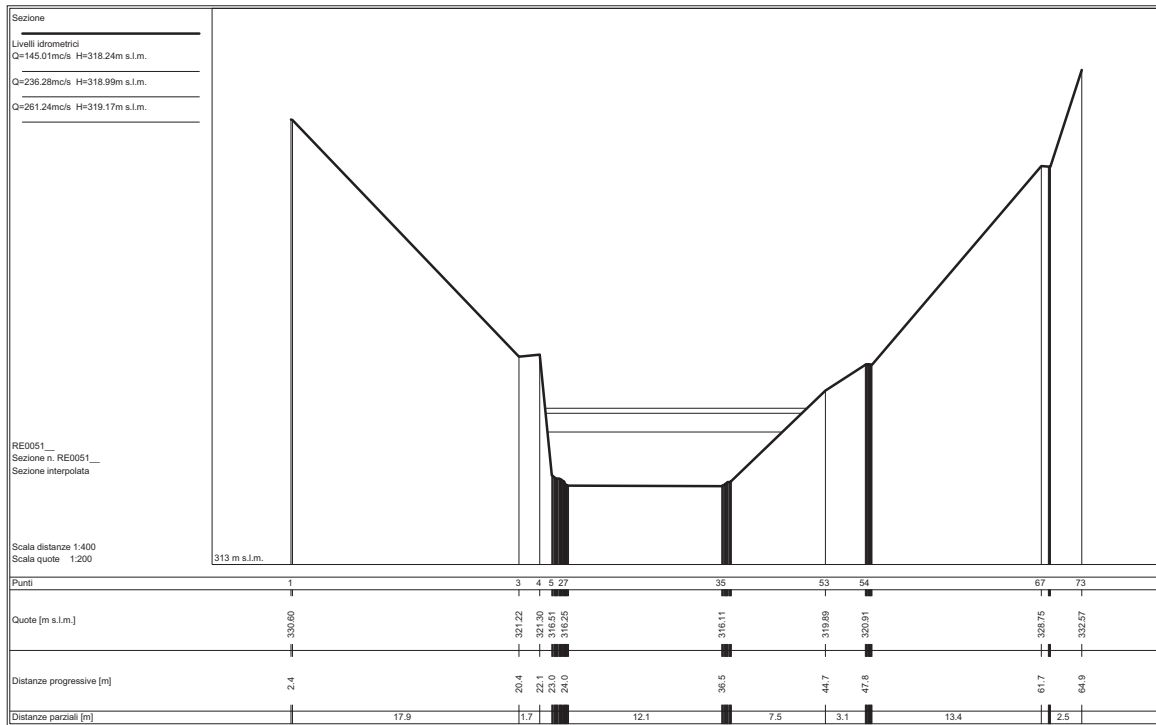


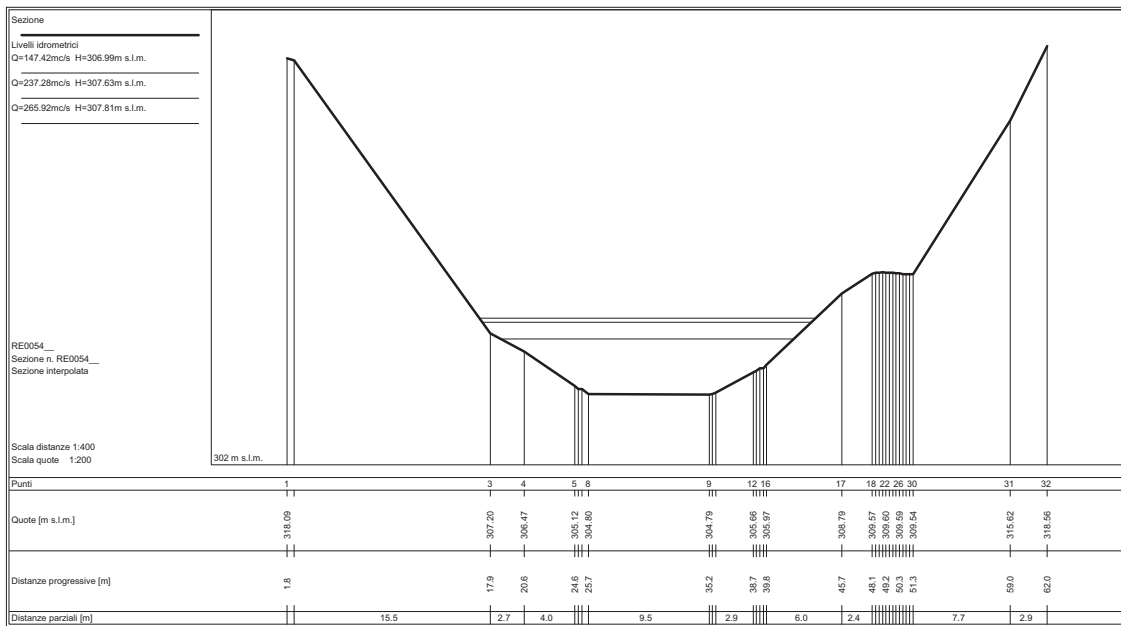
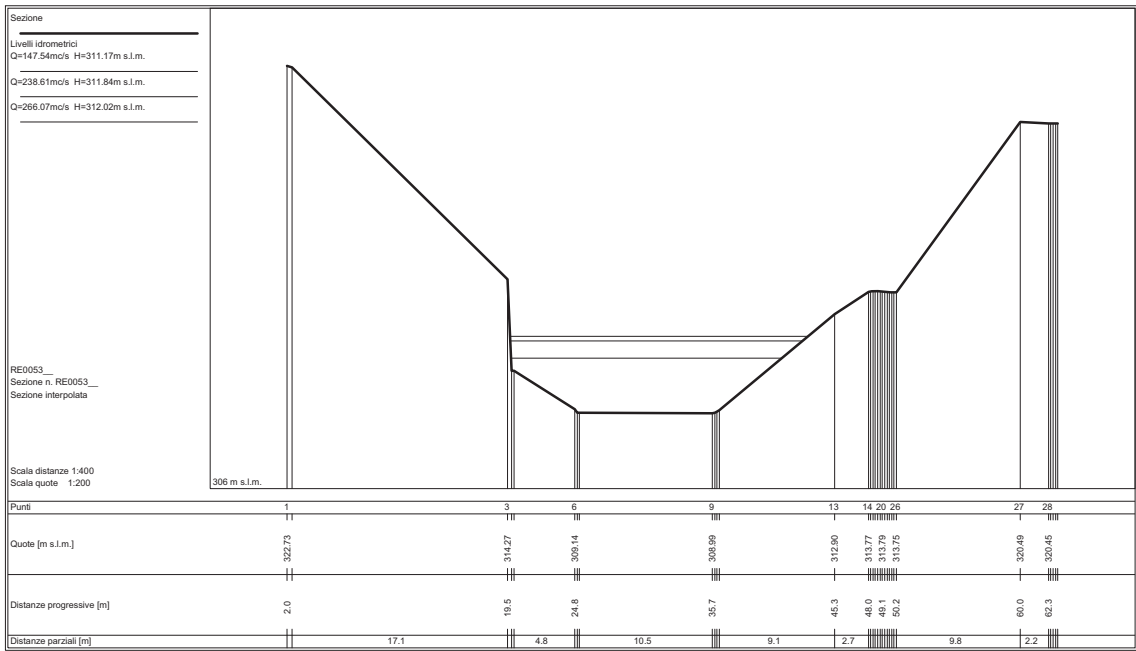


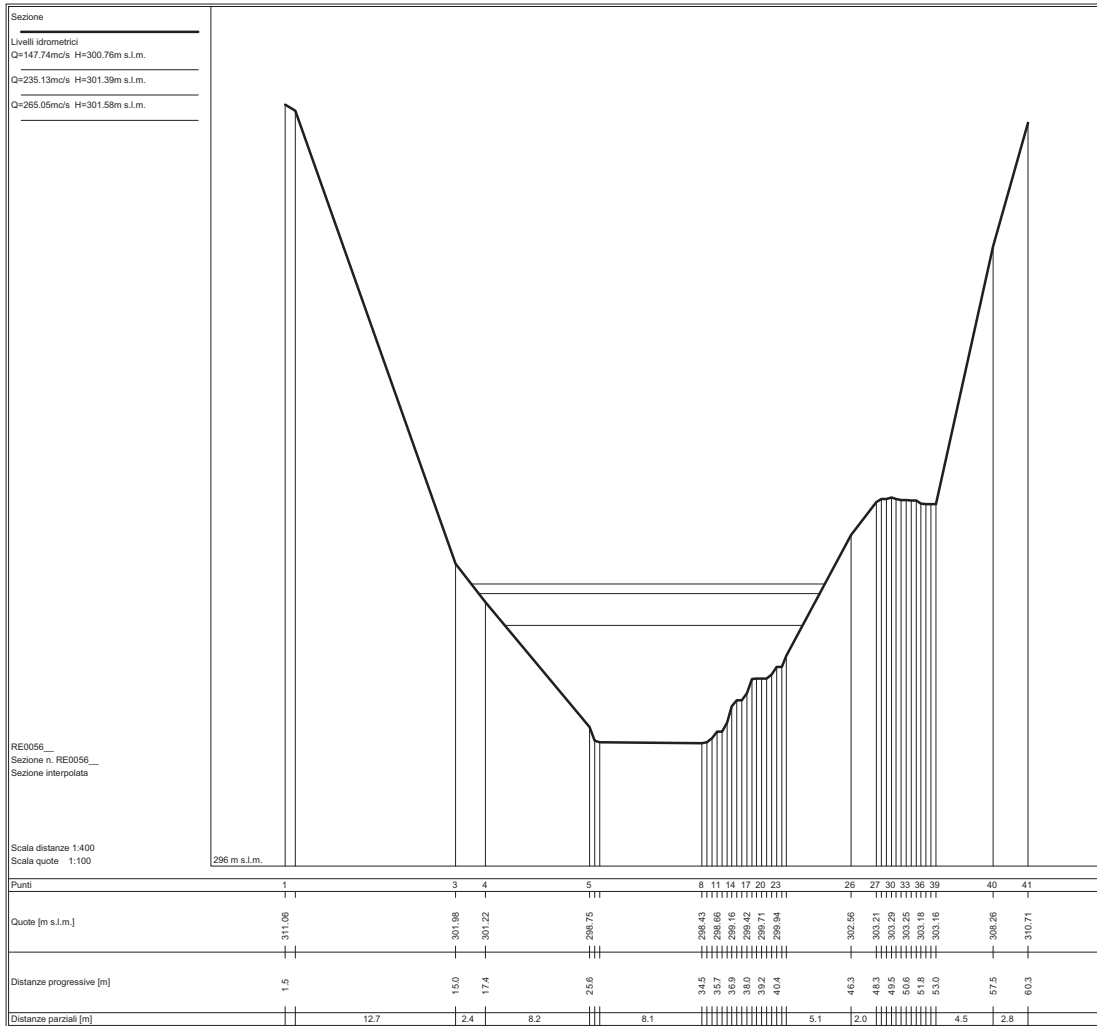
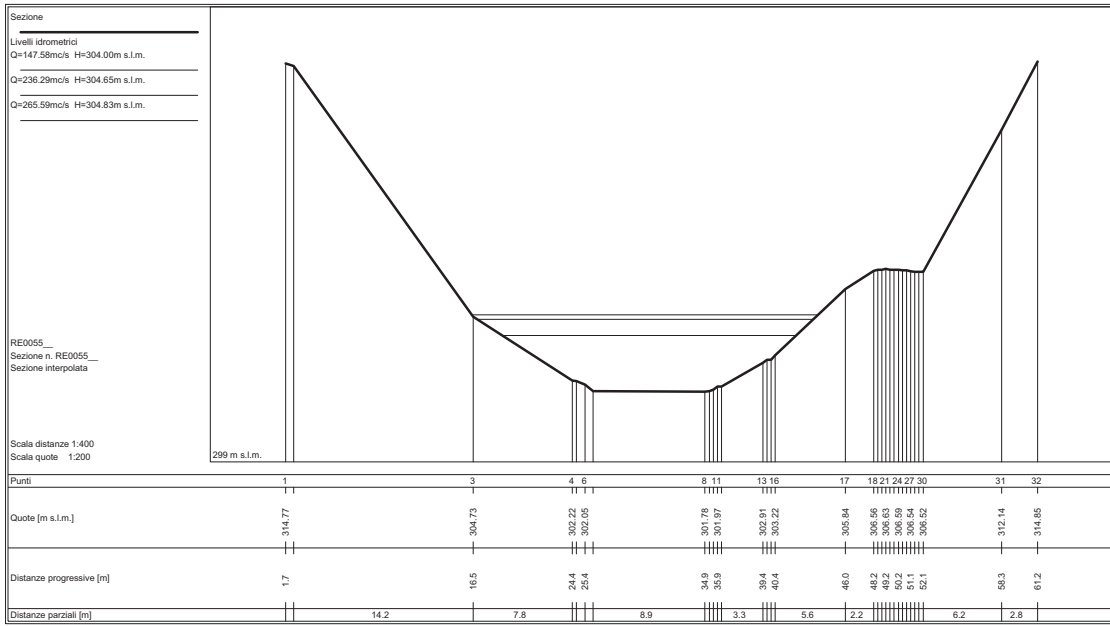


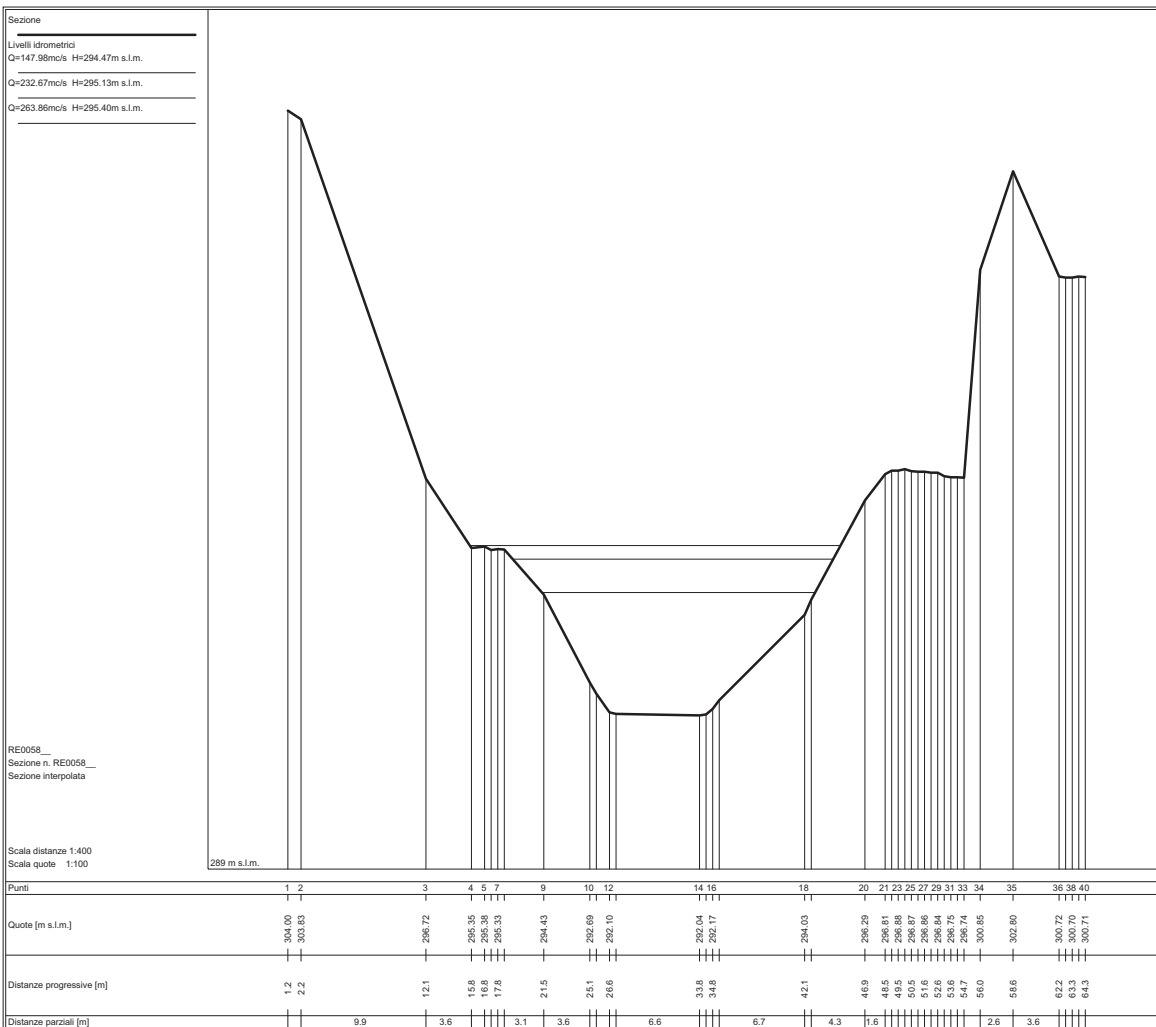
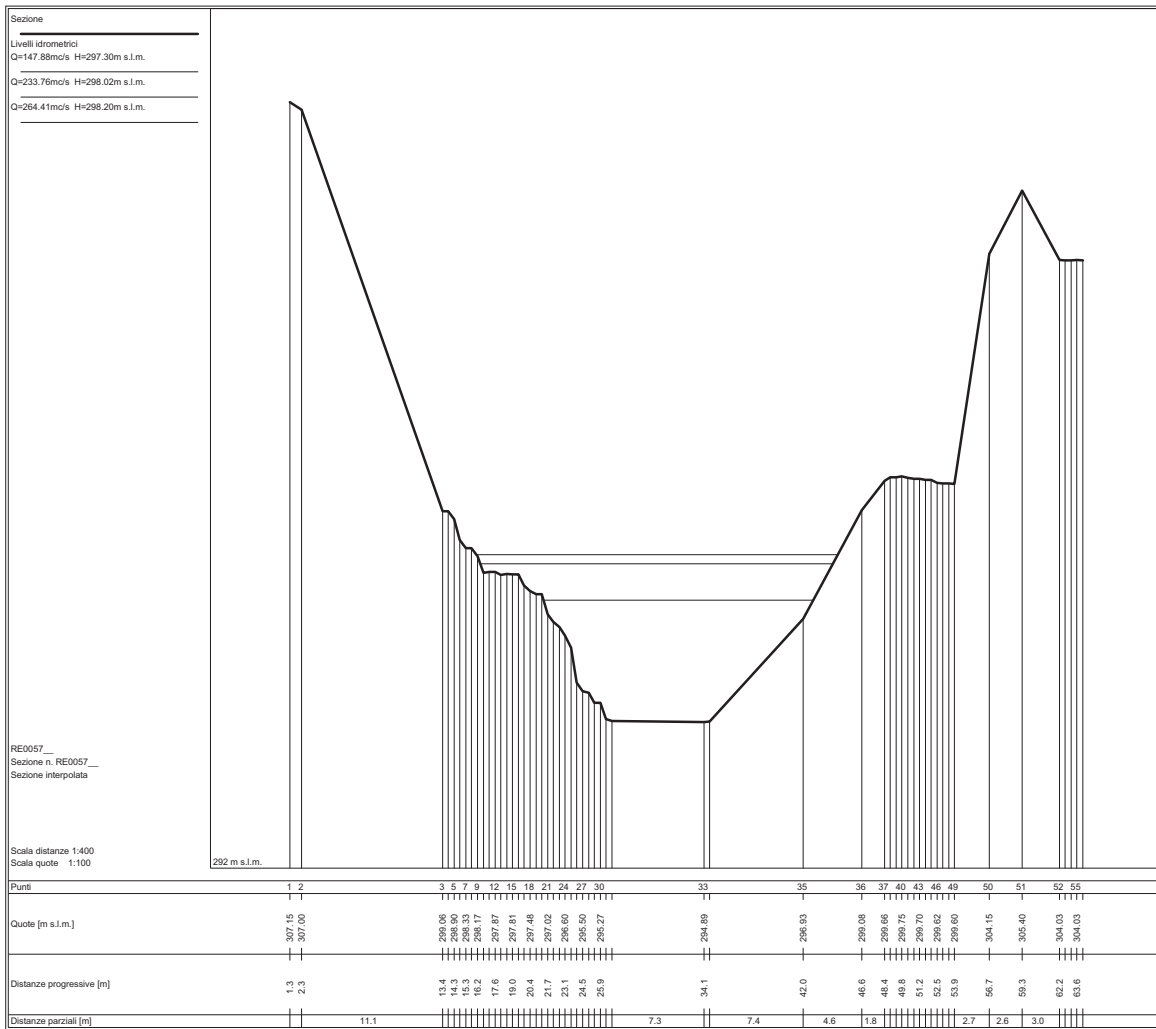


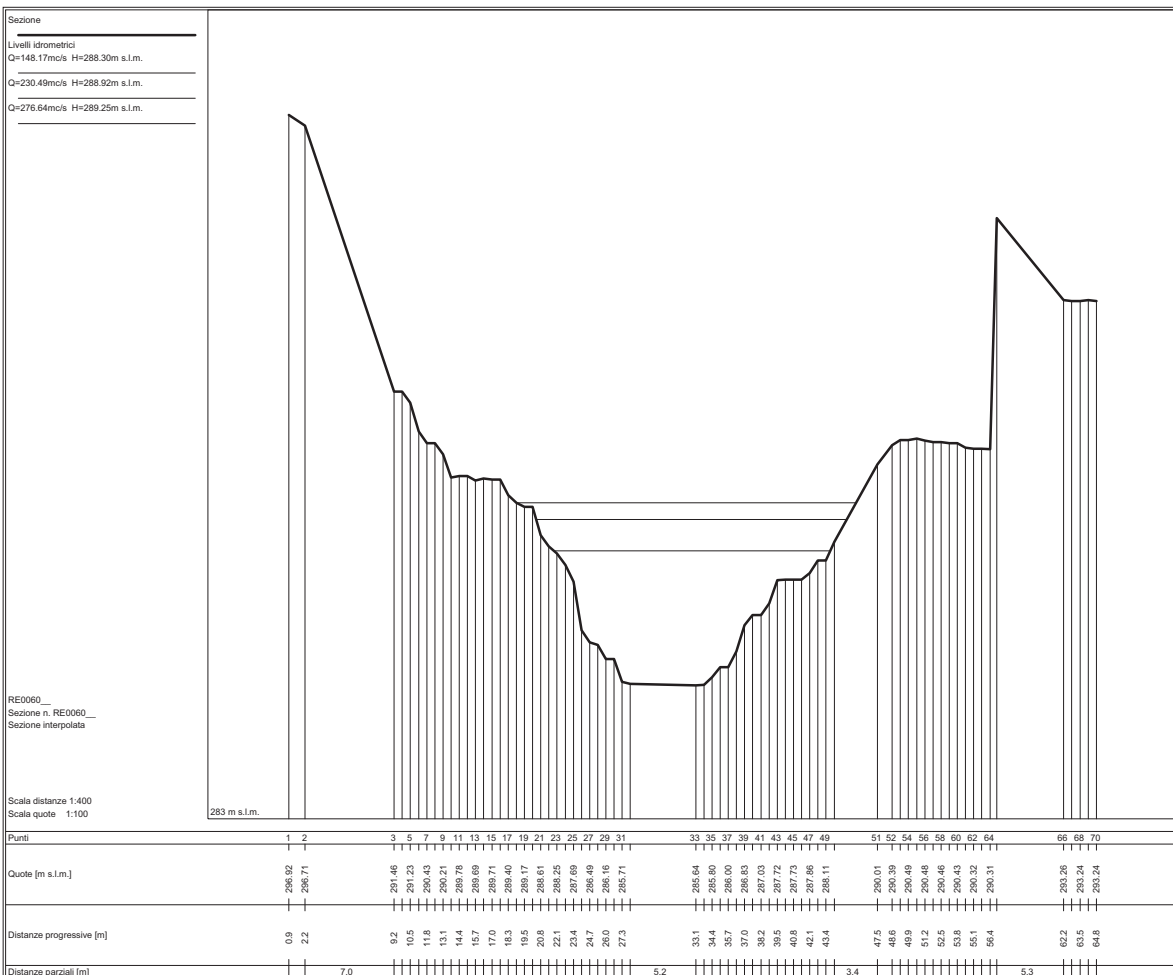
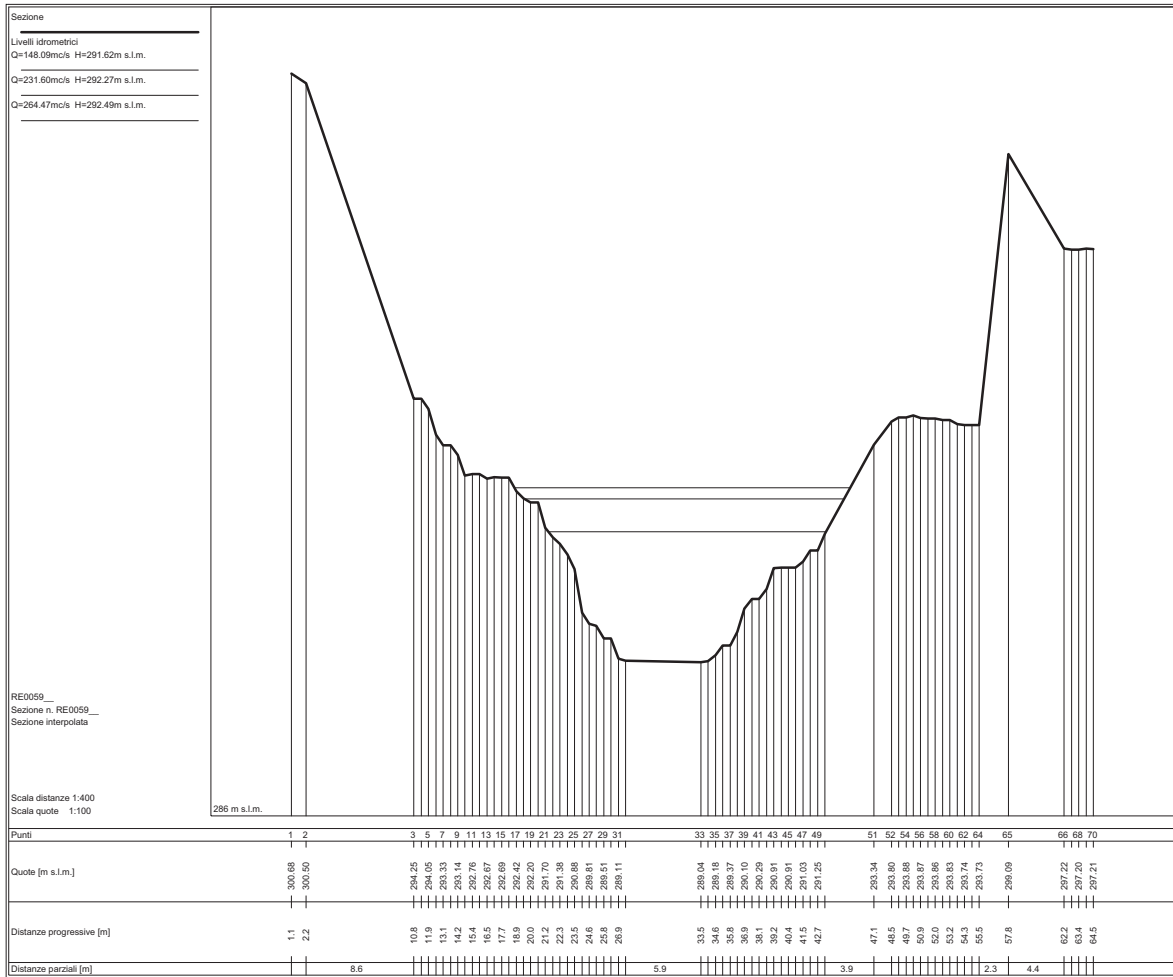


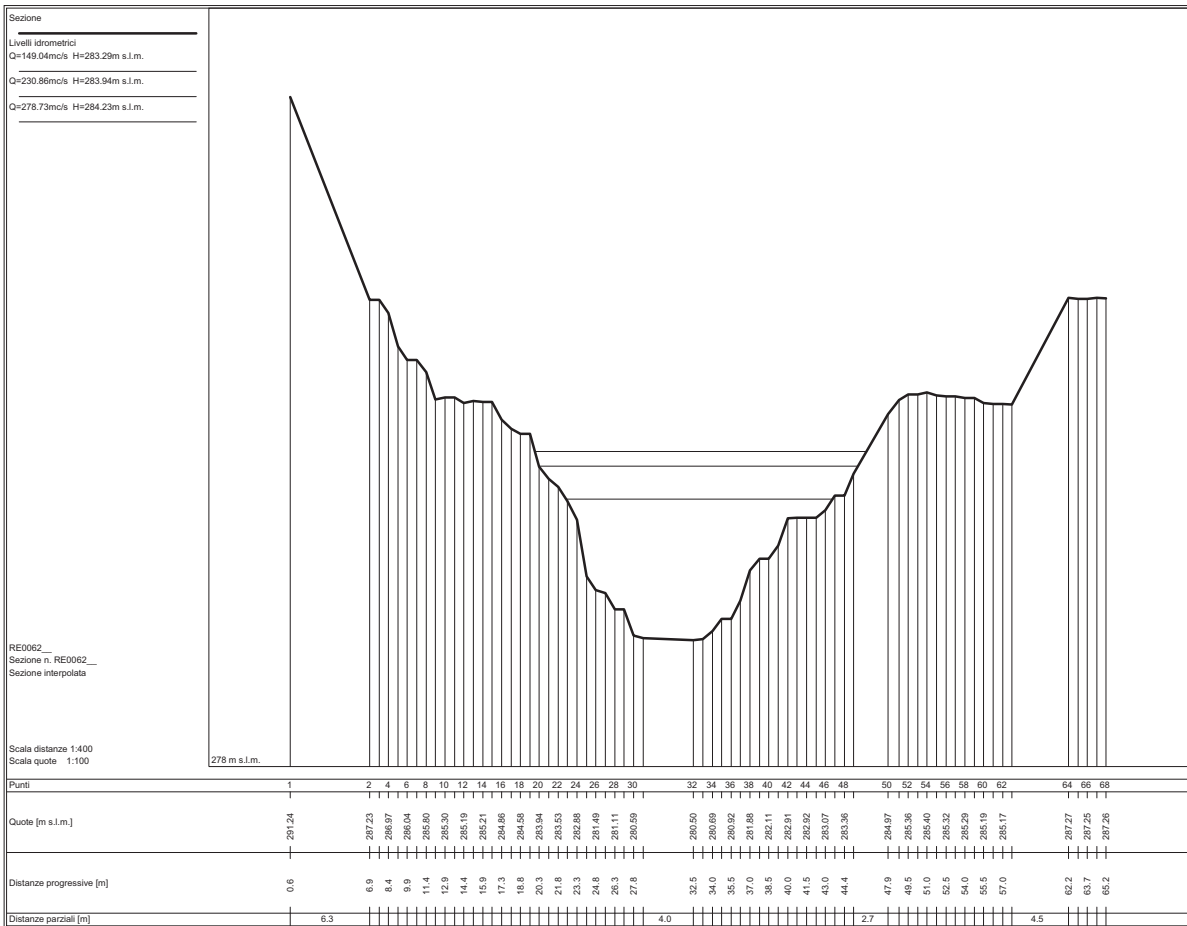
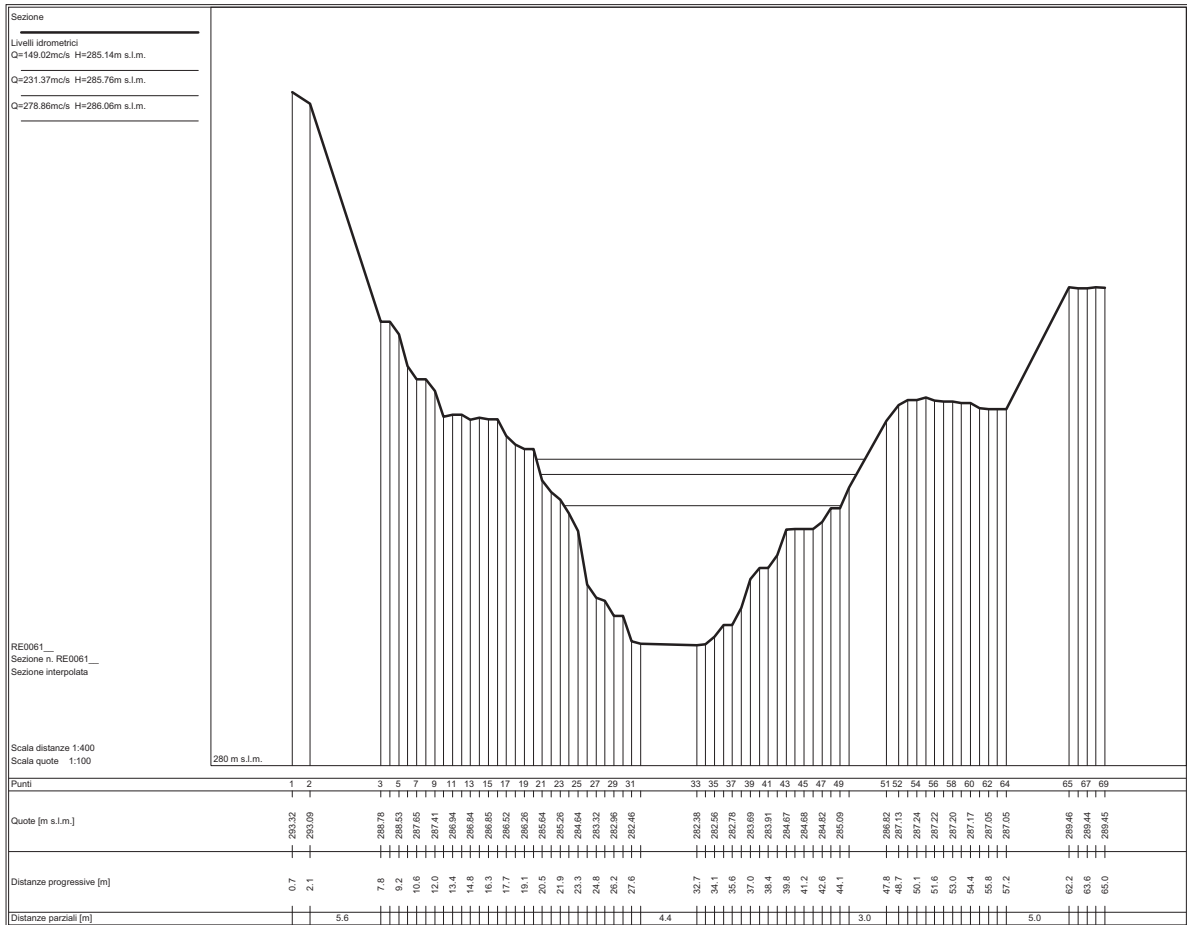


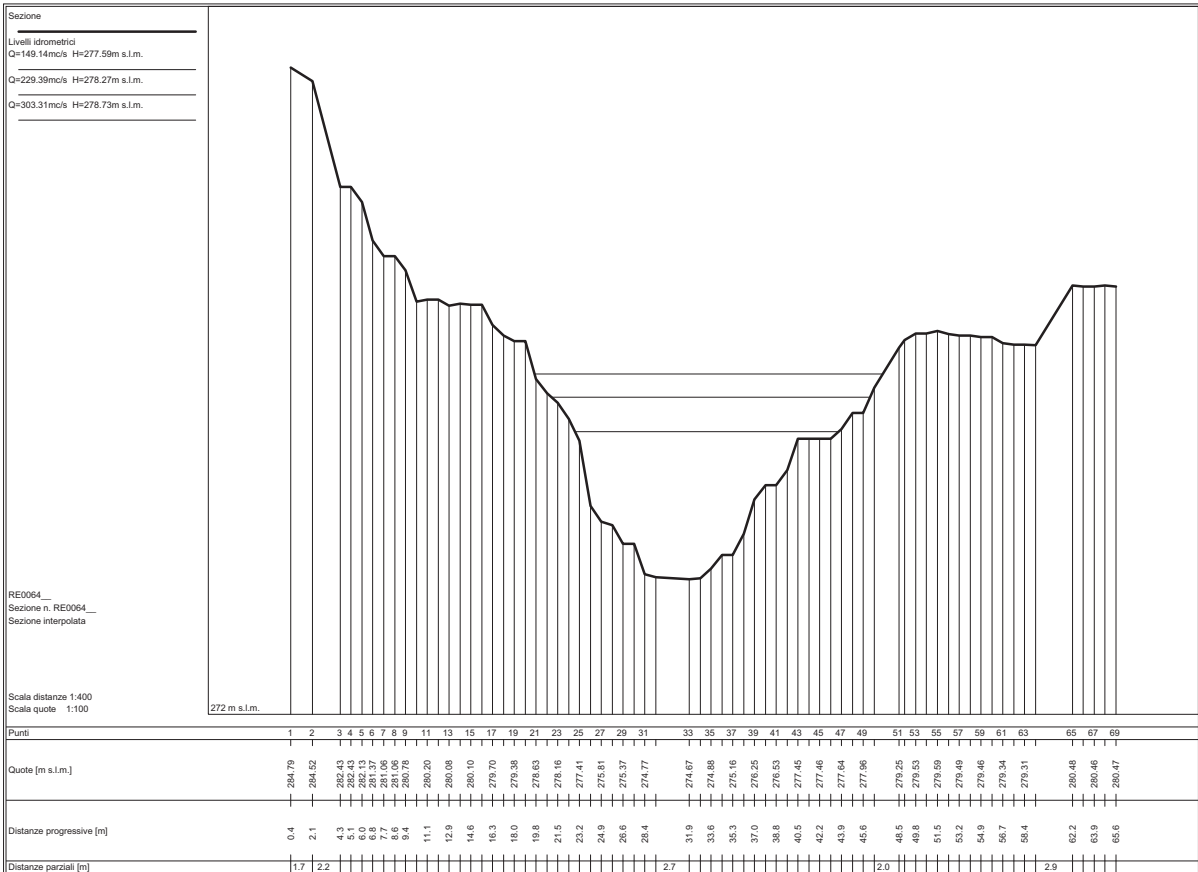
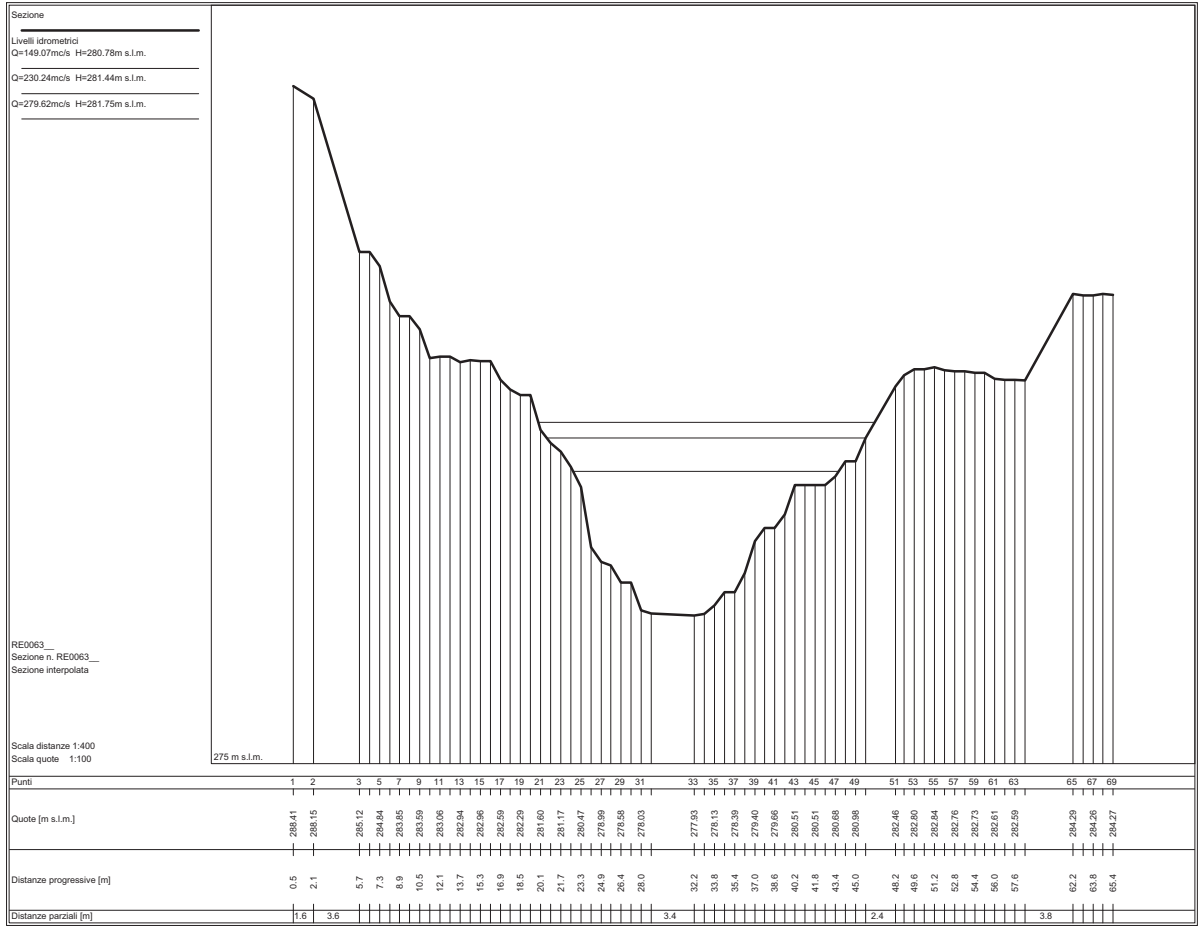


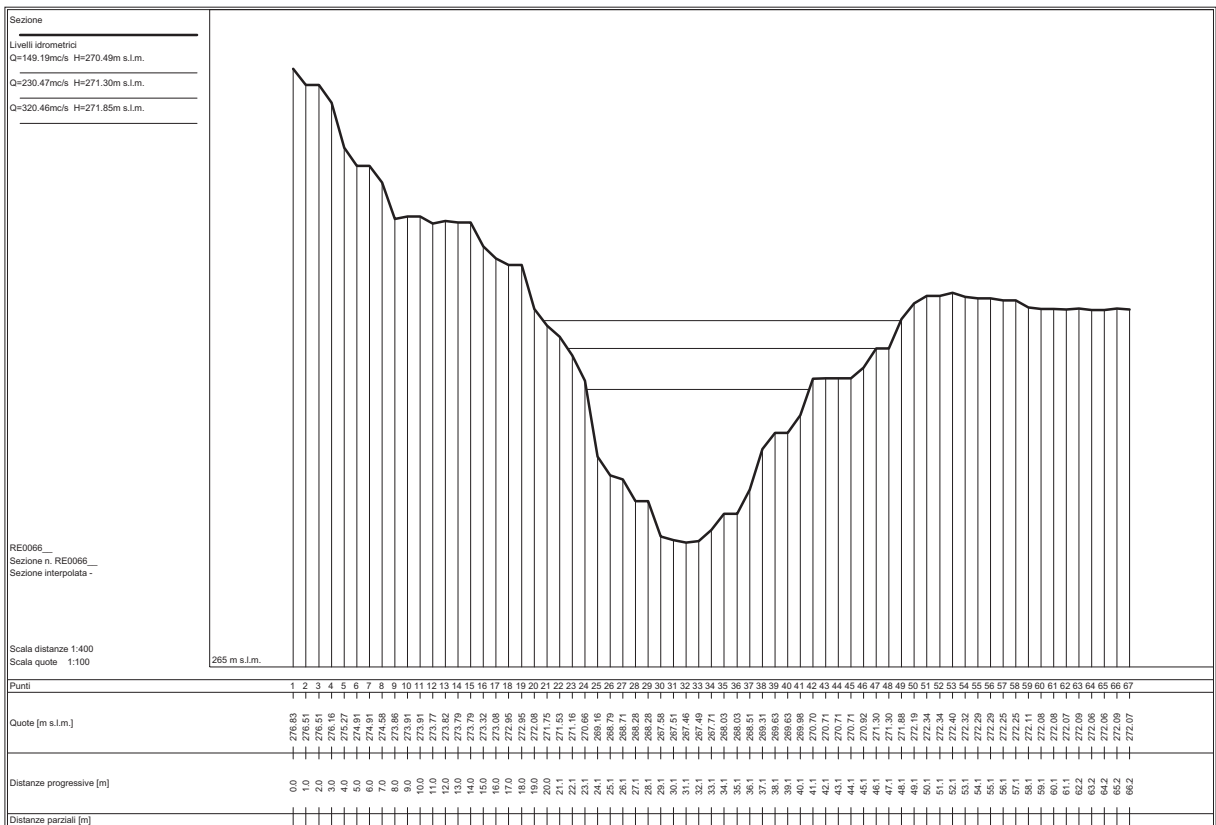
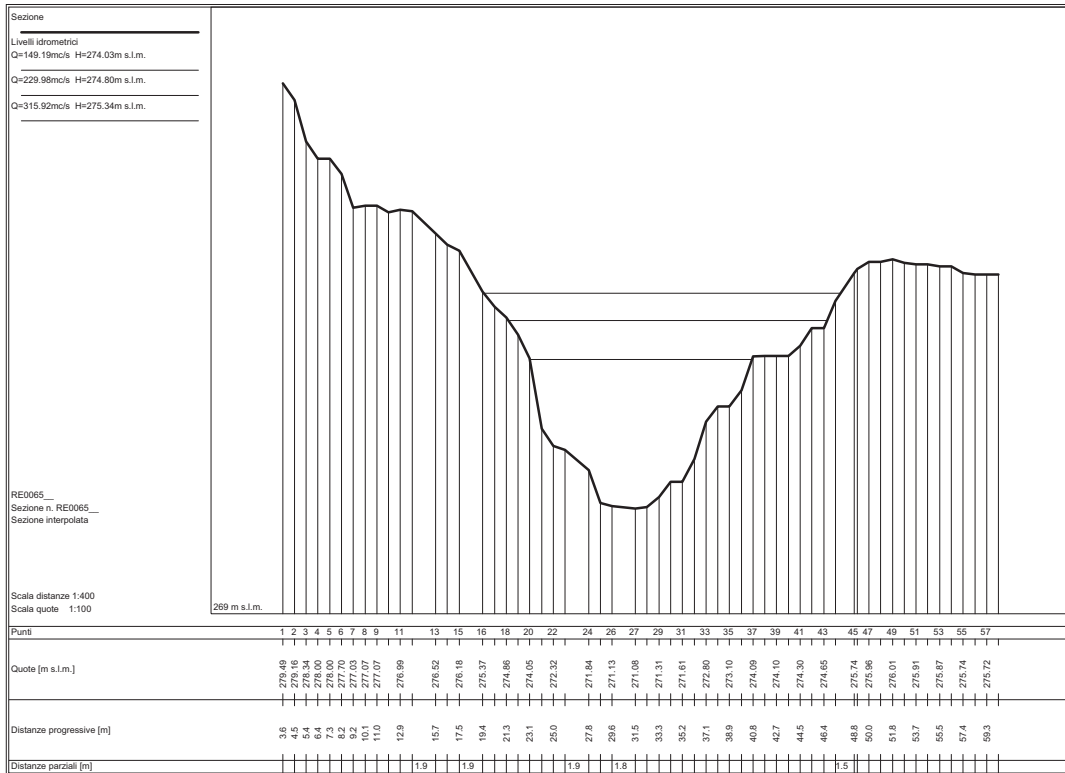


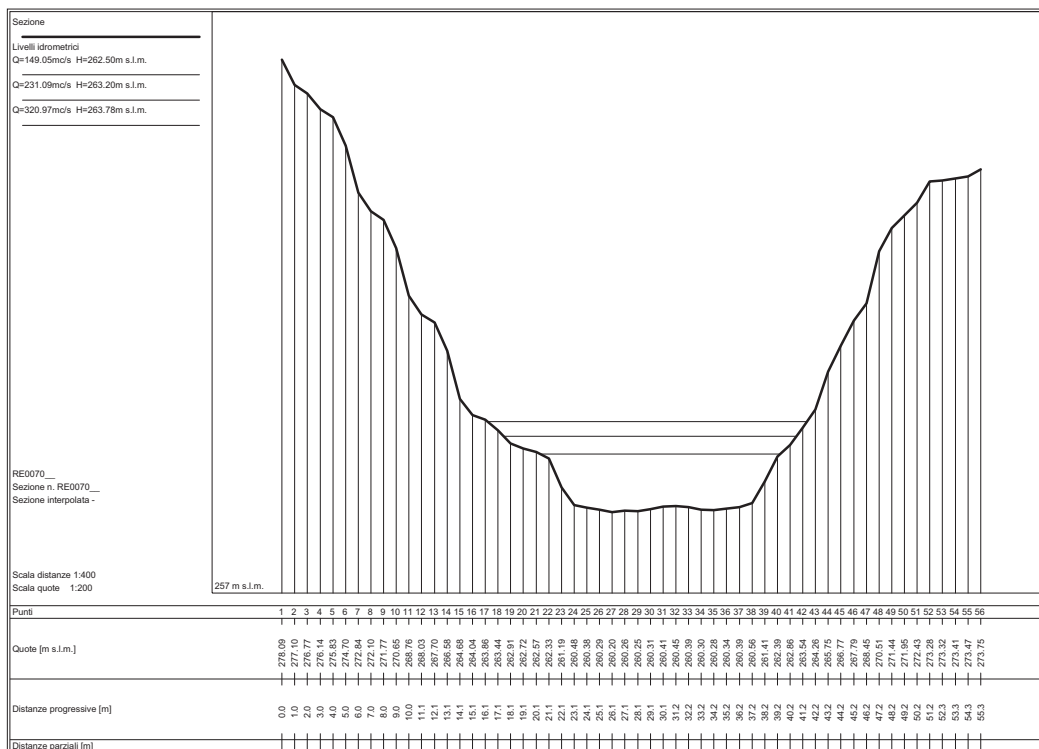



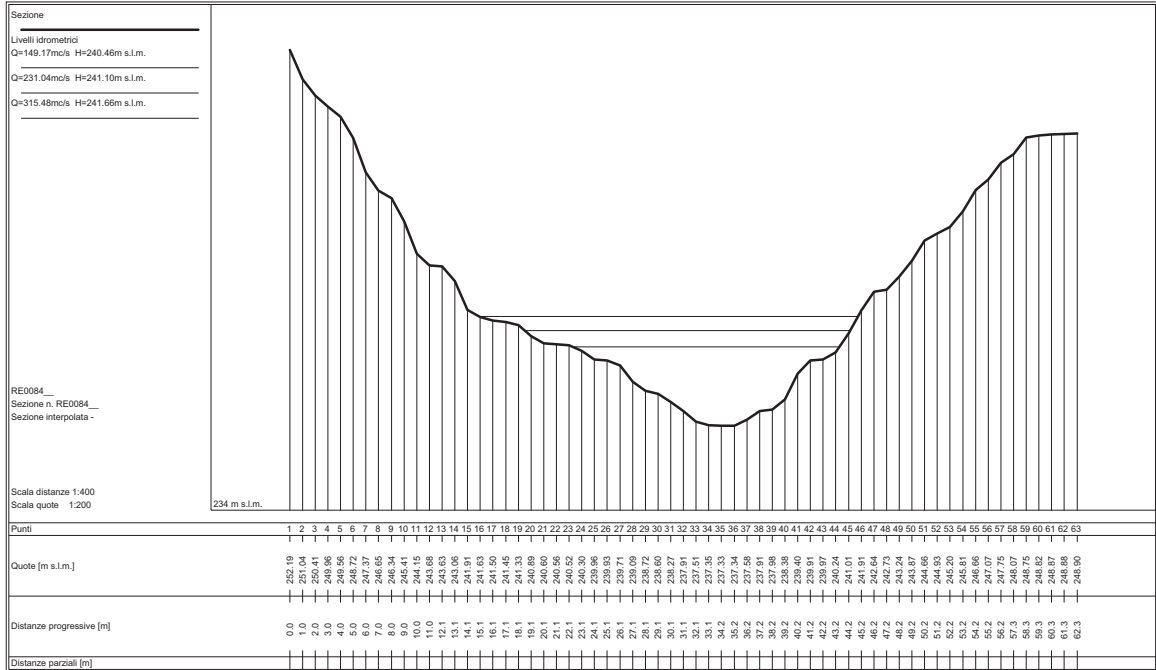
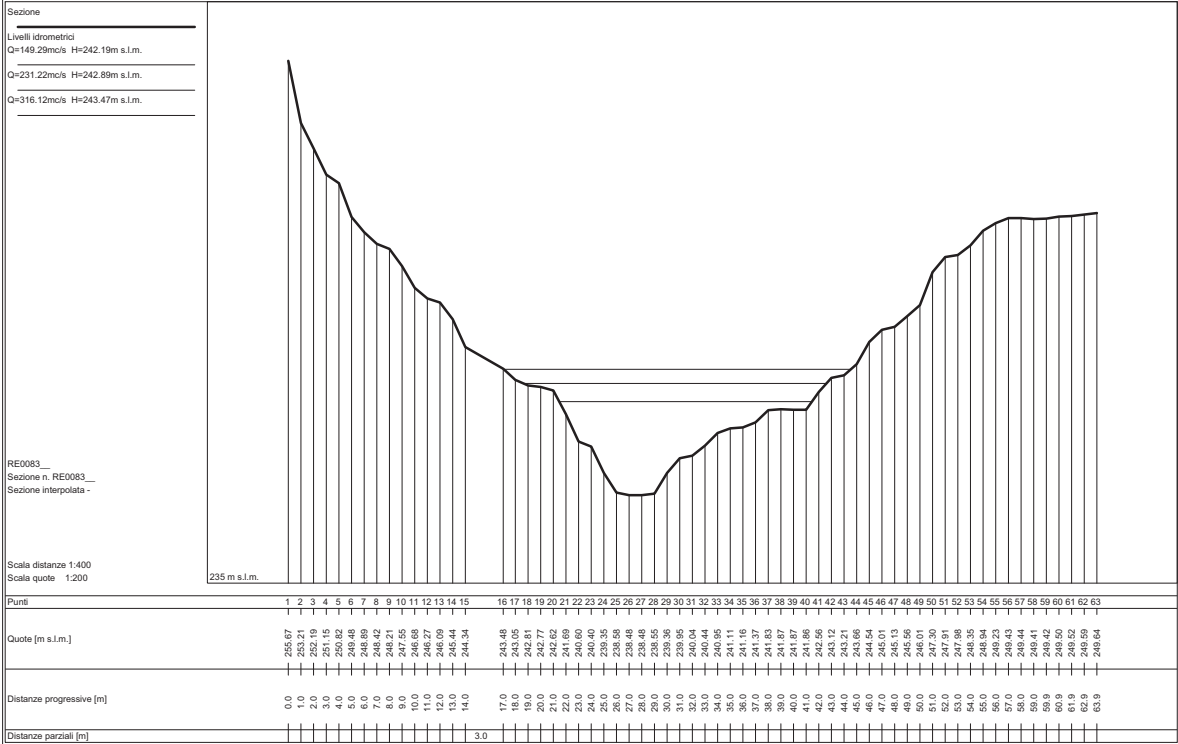


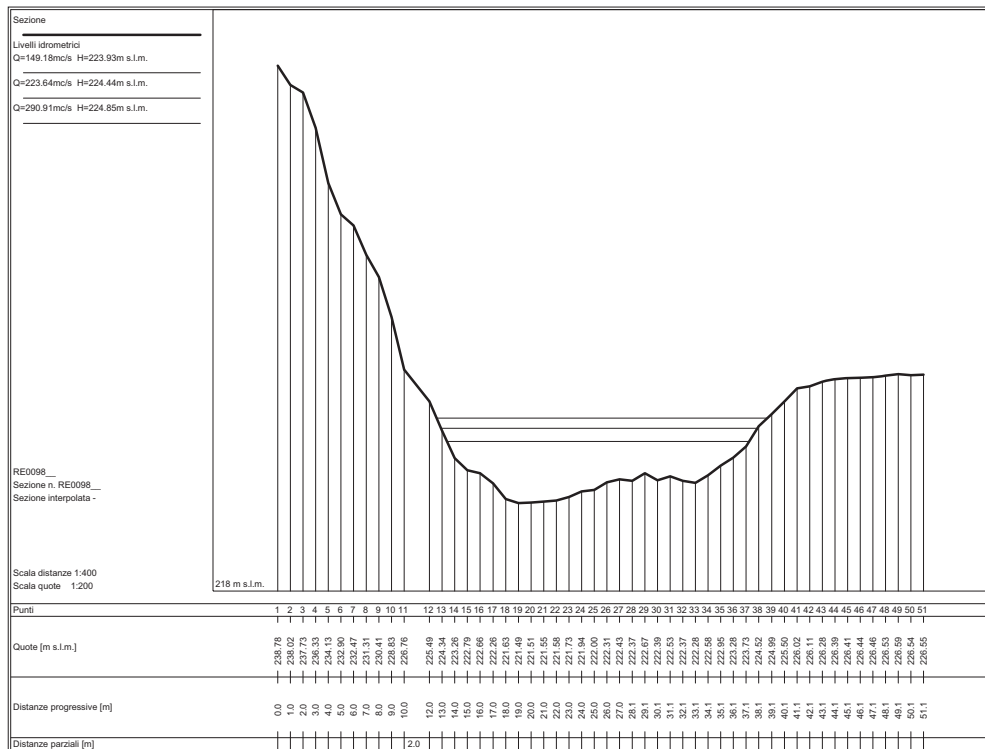
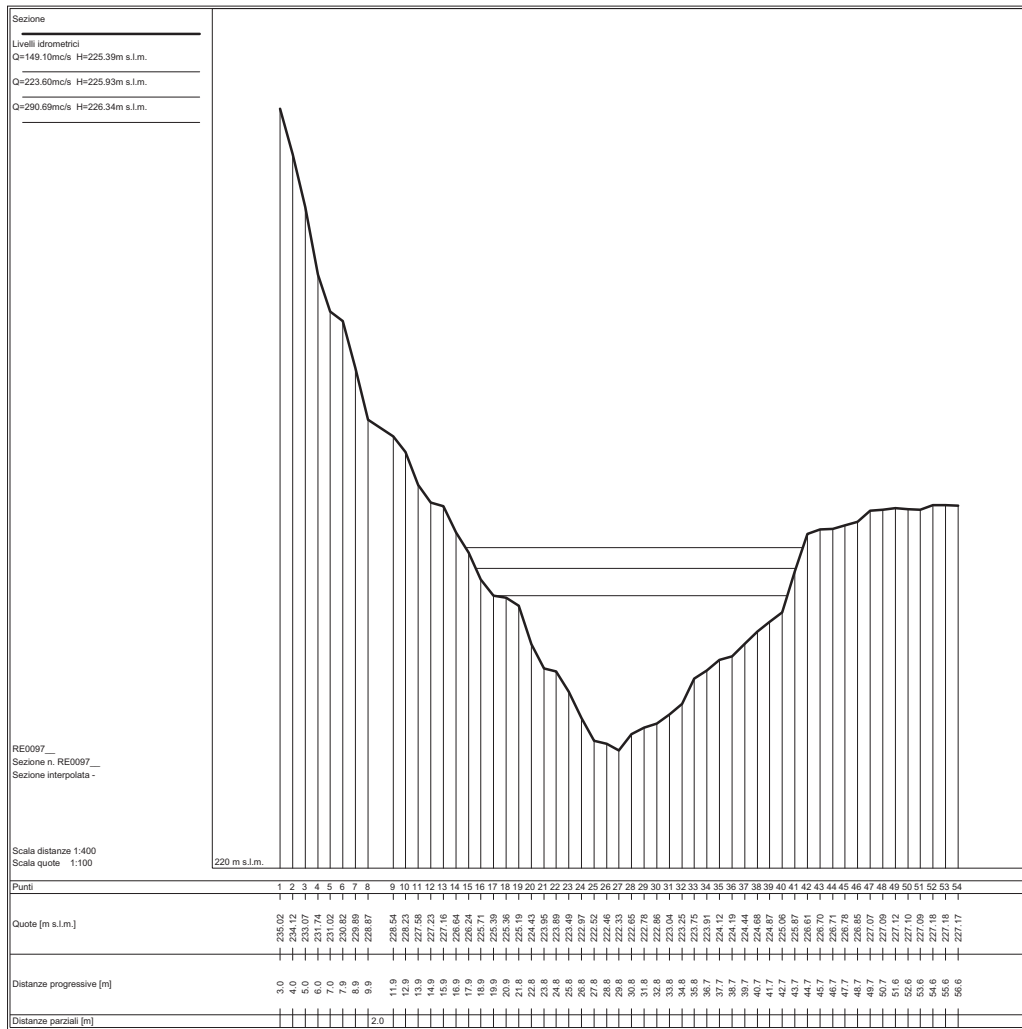


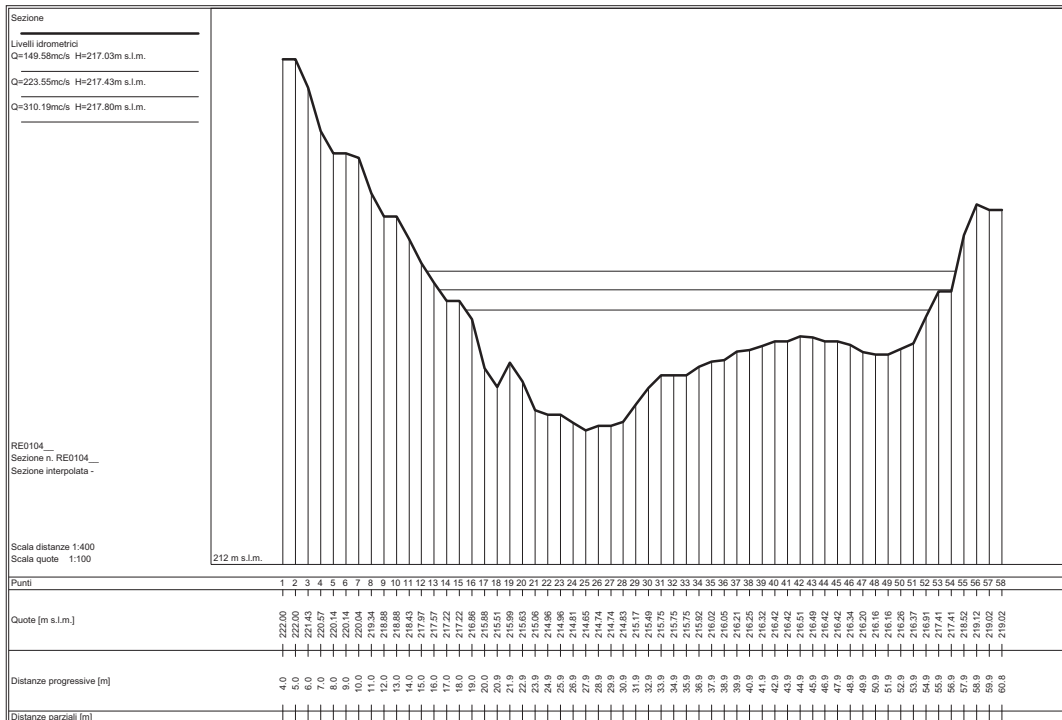
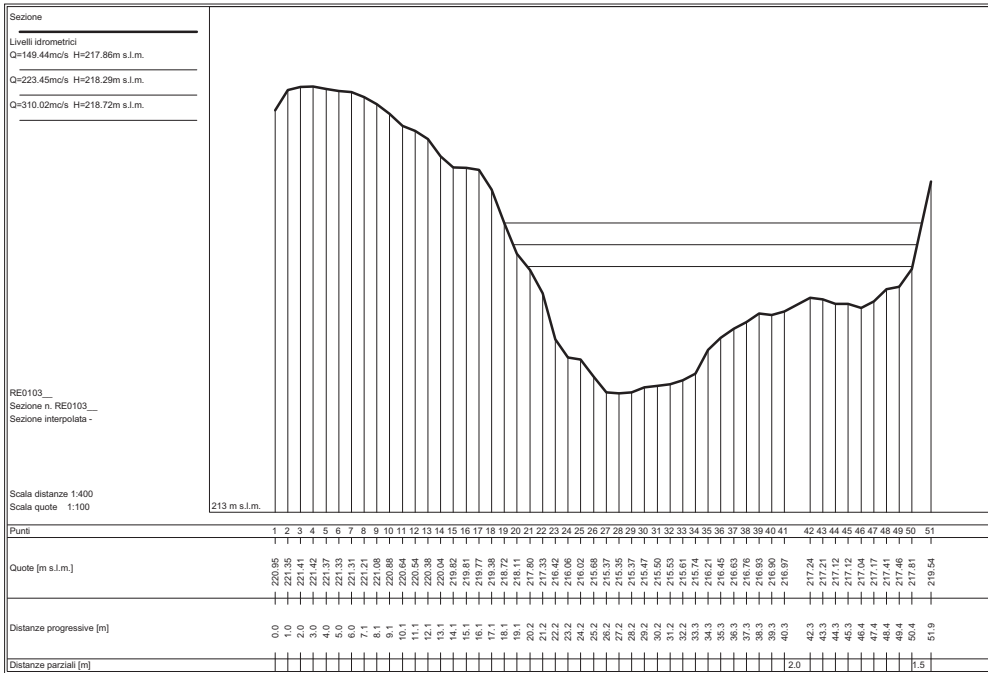




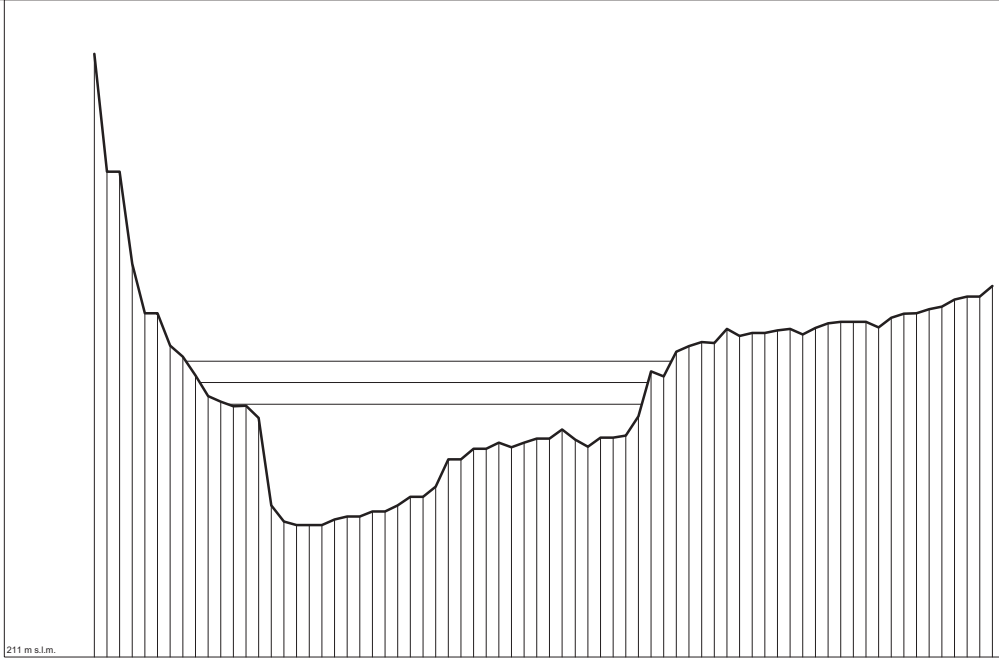








Sezione
 Livelli idrometrici
 Q=149.59mc/s H=216.00m s.l.m.
 Q=223.54mc/s H=216.43m s.l.m.
 Q=310.37mc/s H=216.85m s.l.m.

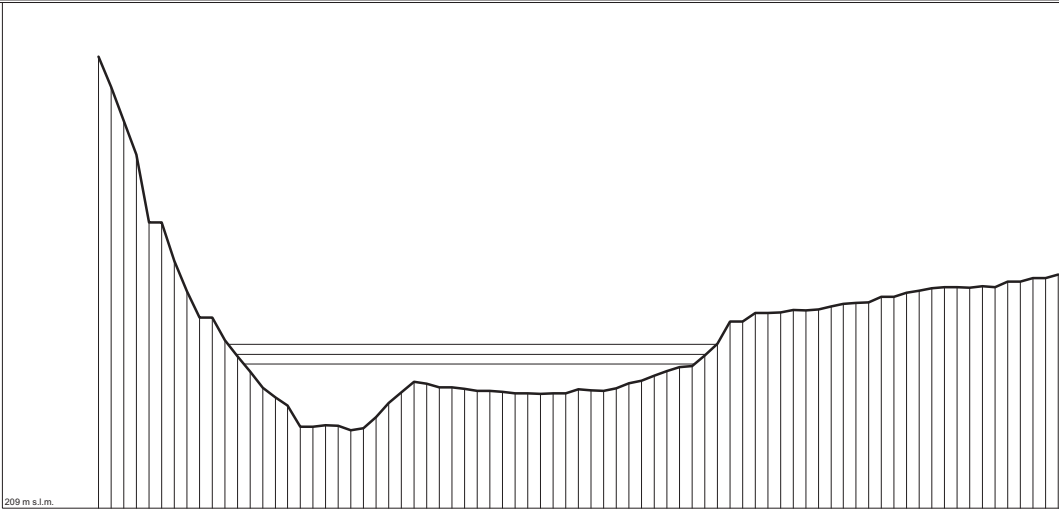


RE0105
 Sezione n. RE0105_
 Sezione interpolata -

Scala distanze 1:400
 Scala quote 1:100

Punti	Quote [m s.l.m.]	Distanze progressive [m]	Distanze parziali [m]
1	222.93	4.0	
2	220.60	5.0	5.0
3	218.78	6.0	11.0
4	218.78	7.0	18.0
5	217.80	8.0	26.0
6	217.80	9.0	35.0
7	217.16	10.0	45.0
8	216.57	11.0	56.0
9	216.16	12.0	68.0
10	216.05	13.0	81.0
11	215.96	14.0	95.0
12	215.96	15.0	110.0
13	215.73	16.0	126.0
14	214.00	17.0	143.0
15	213.68	18.0	161.0
16	213.61	19.0	180.0
17	213.61	20.0	200.0
18	213.81	21.0	220.0
19	213.72	22.0	240.0
20	213.78	23.0	260.0
21	213.78	24.0	280.0
22	213.88	25.0	300.0
23	213.88	26.0	320.0
24	214.00	27.0	340.0
25	214.17	28.0	360.0
26	214.17	29.0	380.0
27	214.91	30.0	400.0
28	214.91	31.0	420.0
29	215.12	32.0	440.0
30	215.12	33.0	460.0
31	215.32	34.0	480.0
32	215.32	35.0	500.0
33	215.15	36.0	520.0
34	215.15	37.0	540.0
35	215.24	38.0	560.0
36	215.32	39.0	580.0
37	215.32	40.0	600.0
38	215.30	41.0	620.0
39	215.16	42.0	640.0
40	215.16	43.0	660.0
41	215.34	44.0	680.0
42	215.34	45.0	700.0
43	215.76	46.0	720.0
44	215.76	47.0	740.0
45	216.66	48.0	760.0
46	216.66	49.0	780.0
47	216.55	50.0	800.0
48	217.15	51.0	820.0
49	217.23	52.0	840.0
50	217.21	53.0	860.0
51	217.50	54.0	880.0
52	217.42	55.0	900.0
53	217.42	56.0	920.0
54	217.42	57.0	940.0
55	217.46	58.0	960.0
56	217.50	59.0	980.0
57	217.50	60.0	1000.0
58	217.50	61.0	1020.0
59	217.53	62.0	1040.0
60	217.53	63.0	1060.0
61	217.64	64.0	1080.0
62	217.64	65.0	1100.0
63	217.71	66.0	1120.0
64	217.71	67.0	1140.0
65	217.80	68.0	1160.0
66	217.81	69.0	1180.0
67	217.81	70.0	1200.0
68	218.07	71.0	1220.0
69	218.07	72.0	1240.0
70	218.14	73.0	1260.0
71	218.14	74.0	1280.0
72	218.34	75.0	1300.0

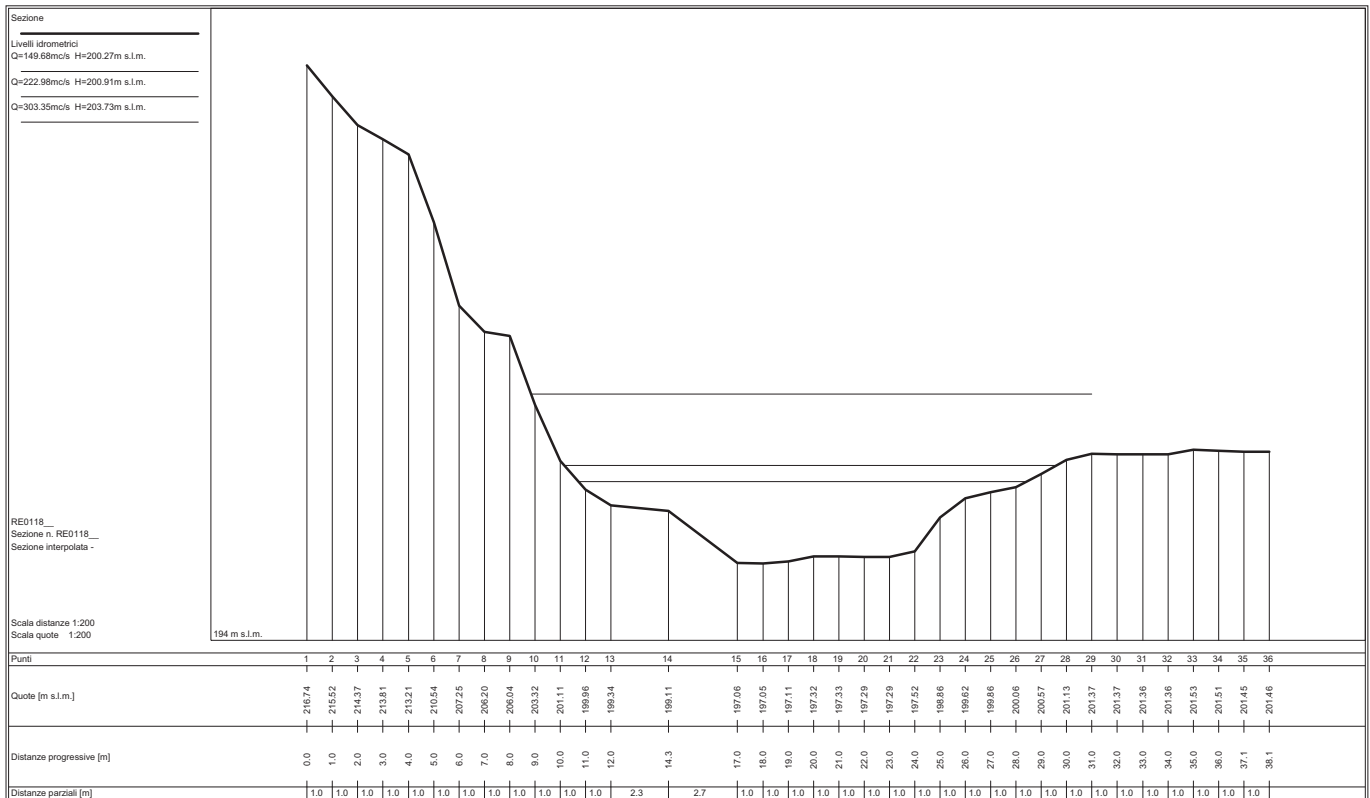
Sezione
 Livelli idrometrici
 Q=149.59mc/s H=214.69m s.l.m.
 Q=223.53mc/s H=215.08m s.l.m.
 Q=310.56mc/s H=215.48m s.l.m.

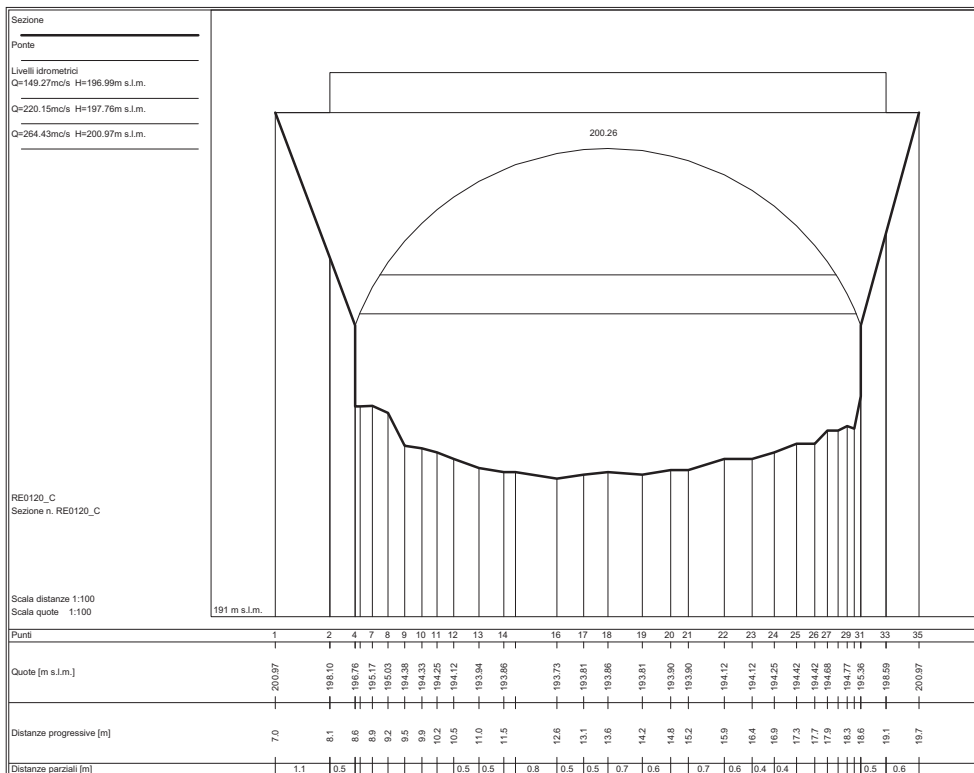
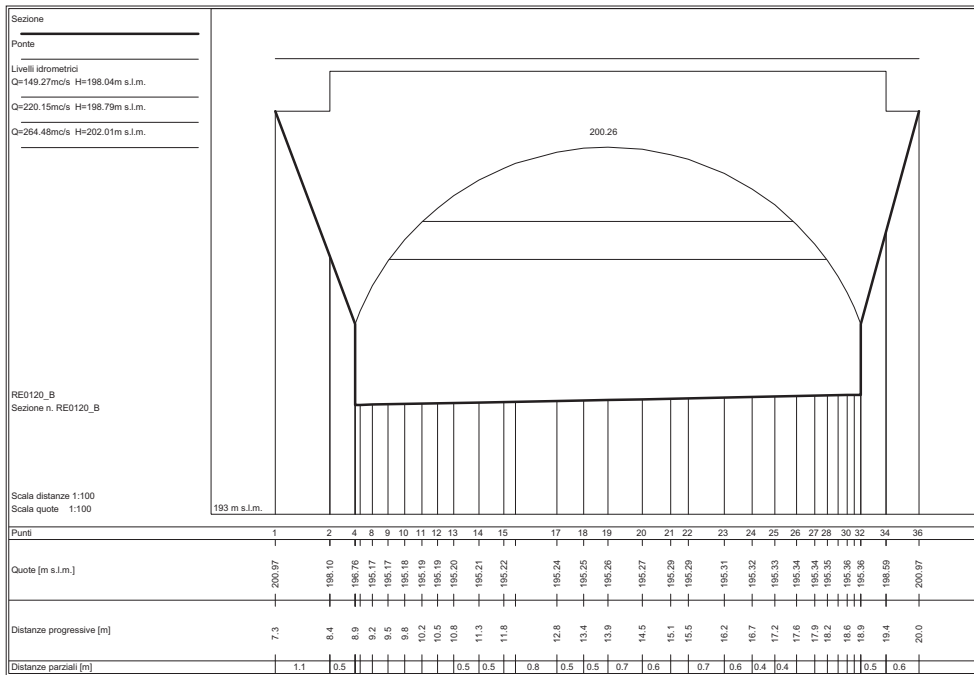


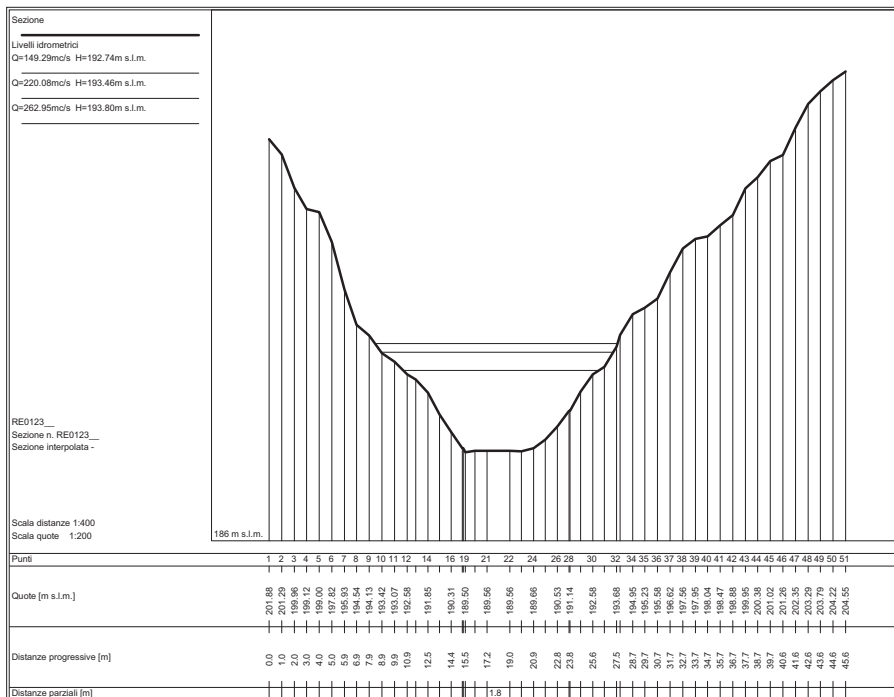
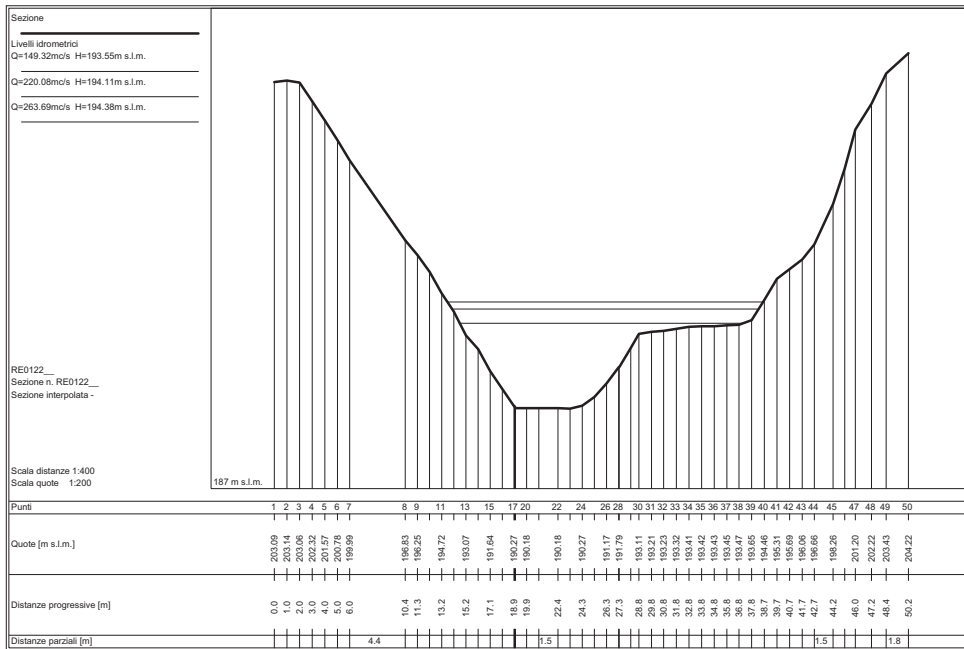
RE0106
 Sezione n. RE0106_
 Sezione interpolata -

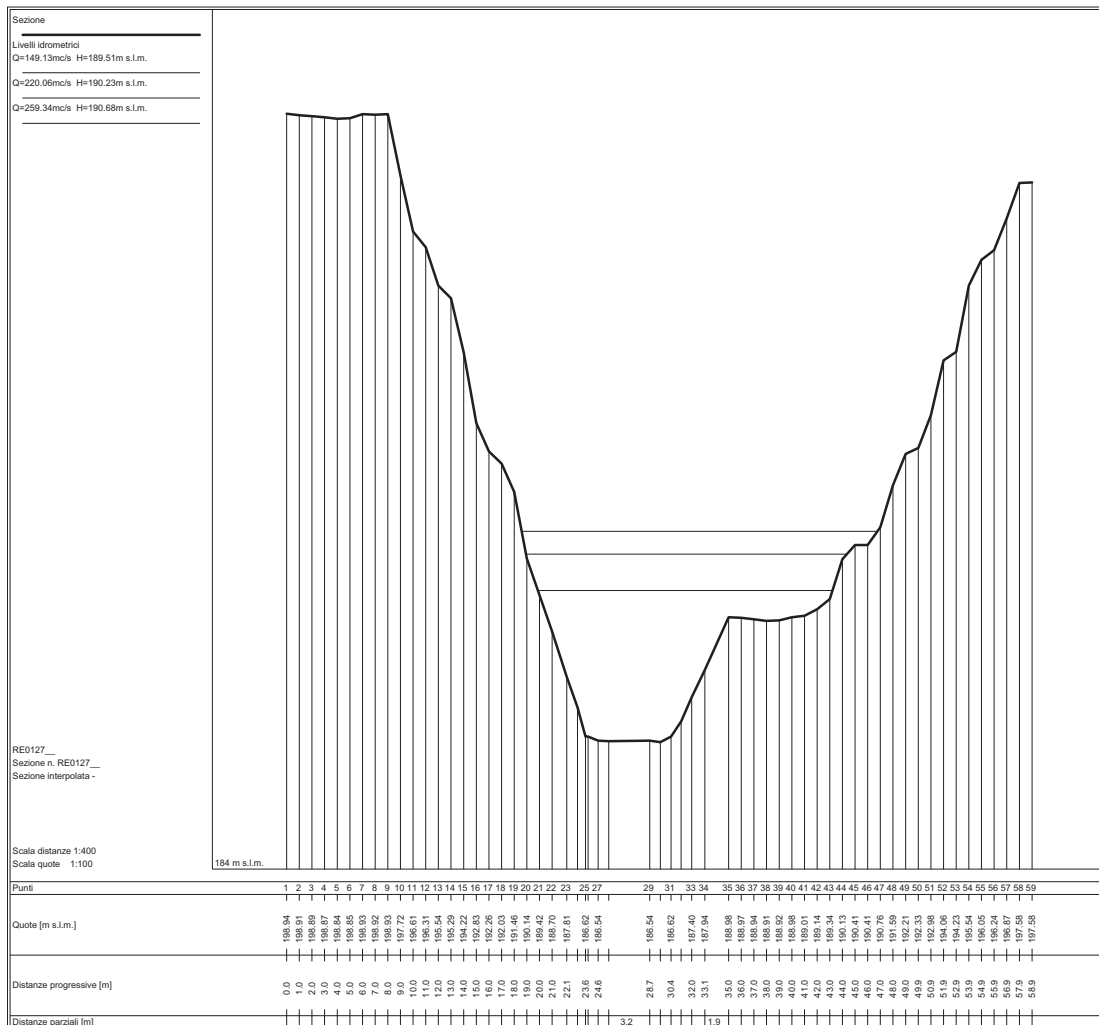
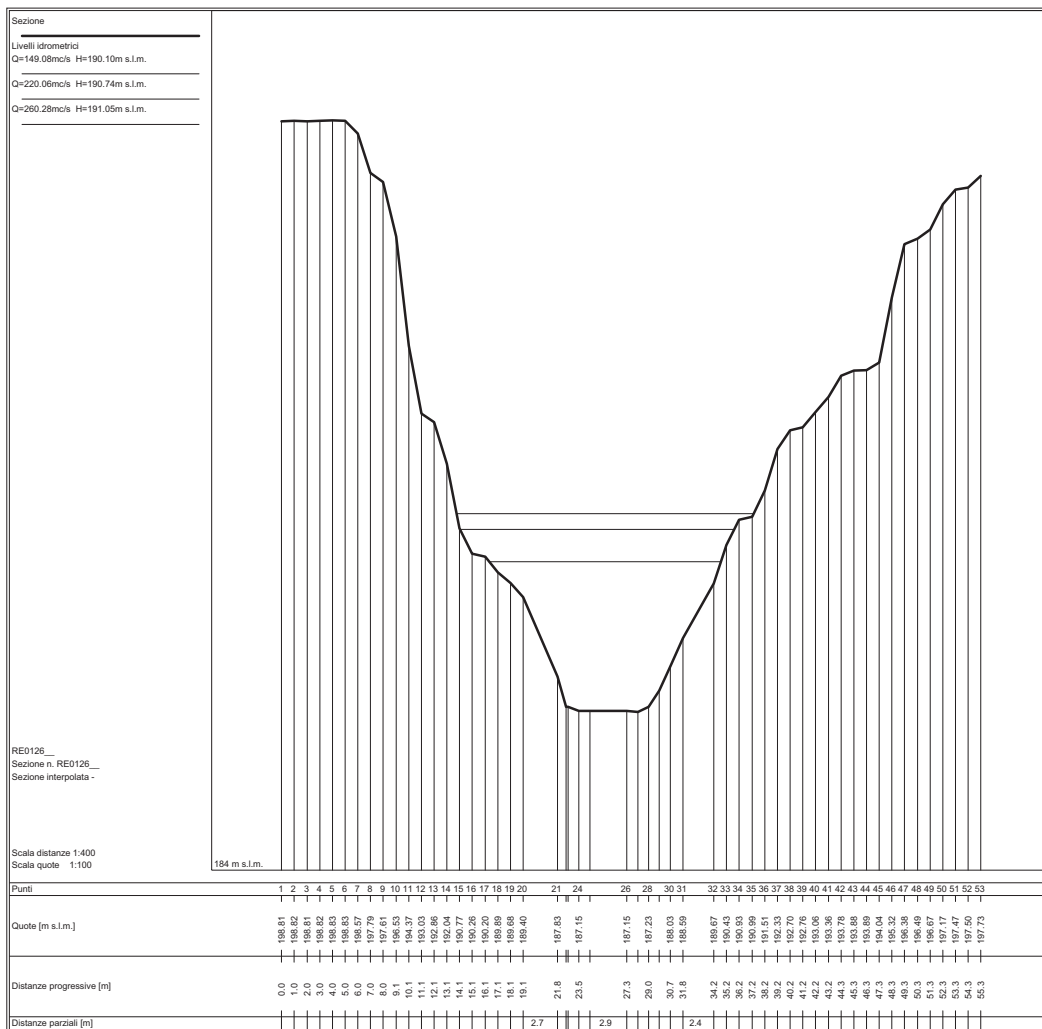
Scala distanze 1:400
 Scala quote 1:200

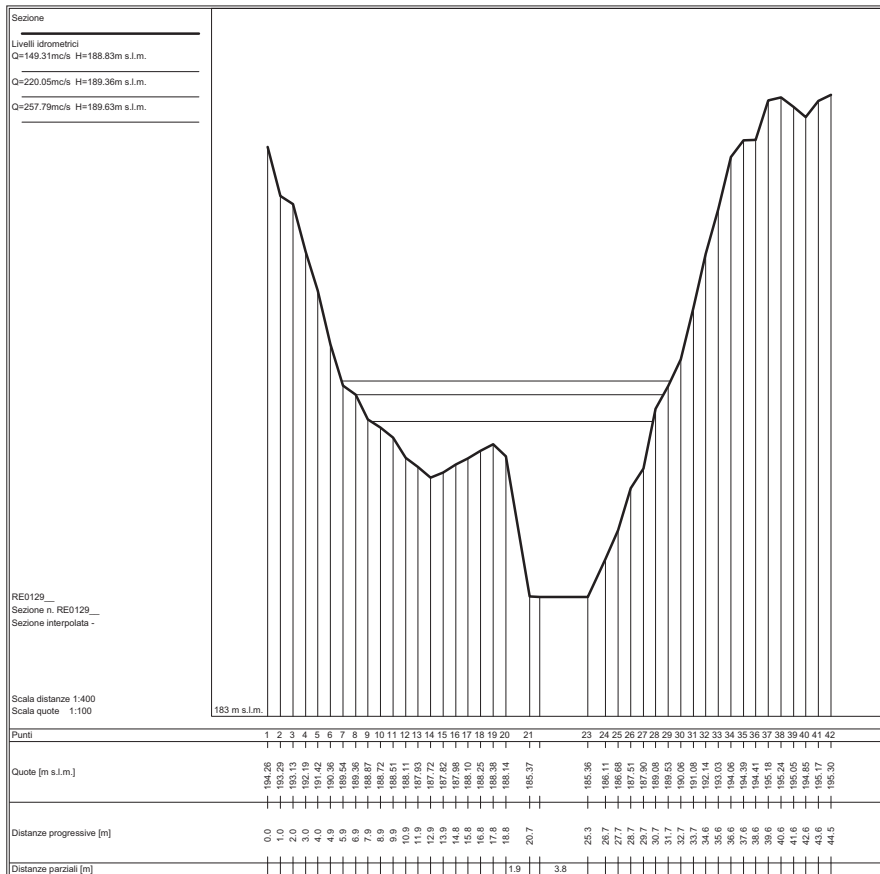
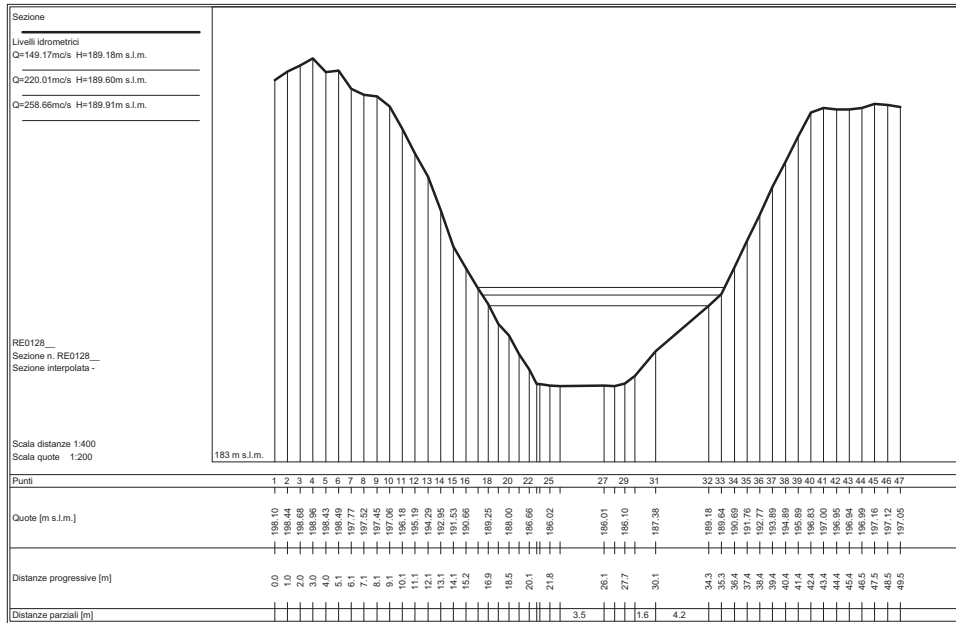
Punti	Quote [m s.l.m.]	Distanze progressive [m]	Distanze parziali [m]
1	226.86	0.0	
2	225.65	1.0	1.0
3	223.86	2.0	2.0
4	223.86	3.0	3.0
5	220.30	4.0	7.0
6	220.30	5.0	12.0
7	218.78	6.0	18.0
8	218.78	7.0	25.0
9	216.53	8.0	33.0
10	216.53	9.0	42.0
11	215.63	10.0	52.0
12	215.00	11.0	63.0
13	215.00	12.0	75.0
14	213.76	13.0	88.0
15	213.38	14.0	102.0
16	213.05	15.0	117.0
17	212.22	16.0	133.0
18	212.22	17.0	150.0
19	212.27	18.0	168.0
20	212.08	19.0	187.0
21	212.08	20.0	207.0
22	212.16	21.0	228.0
23	212.16	22.0	249.0
24	213.16	23.0	270.0
25	213.56	24.0	291.0
26	214.00	25.0	312.0
27	213.91	26.0	333.0
28	213.91	27.0	354.0
29	213.78	28.0	375.0
30	213.72	29.0	396.0
31	213.63	30.0	417.0
32	213.63	31.0	438.0
33	213.84	32.0	459.0
34	213.84	33.0	480.0
35	213.54	34.0	501.0
36	213.51	35.0	522.0
37	213.53	36.0	543.0
38	213.70	37.0	564.0
39	213.70	38.0	585.0
40	213.66	39.0	606.0
41	213.63	40.0	627.0
42	213.63	41.0	648.0
43	214.04	42.0	669.0
44	214.04	43.0	690.0
45	214.23	44.0	711.0
46	214.42	45.0	732.0
47	214.42	46.0	753.0
48	214.65	47.0	774.0
49	214.65	48.0	795.0
50	215.04	49.0	816.0
51	215.50	50.0	837.0
52	216.38	51.0	858.0
53	216.38	52.0	879.0
54	216.73	53.0	900.0
55	216.75	54.0	921.0
56	216.84	55.0	942.0
57	216.84	56.0	963.0
58	216.87	57.0	984.0
59	216.98	58.0	1005.0
60	217.08	59.0	1026.0
61	217.12	60.0	1047.0
62	217.12	61.0	1068.0
63	217.36	62.0	1089.0
64	217.36	63.0	1110.0
65	217.53	64.0	1131.0
66	217.51	65.0	1152.0
67	217.51	66.0	1173.0
68	217.74	67.0	1194.0
69	217.74	68.0	1215.0
70	217.72	69.0	1236.0
71	217.78	70.0	1257.0
72	217.78	71.0	1278.0
73	217.96	72.0	1299.0
74	217.96	73.0	1320.0
75	218.10	74.0	1341.0
76	218.10	75.0	1362.0
77	218.25	76.0	1383.0

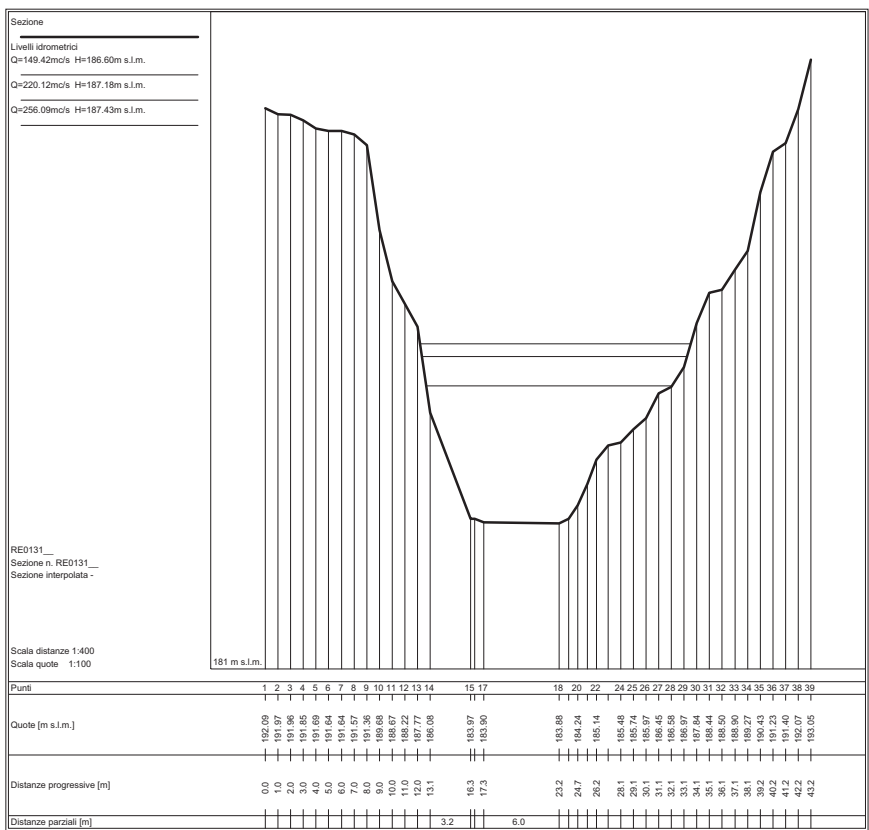
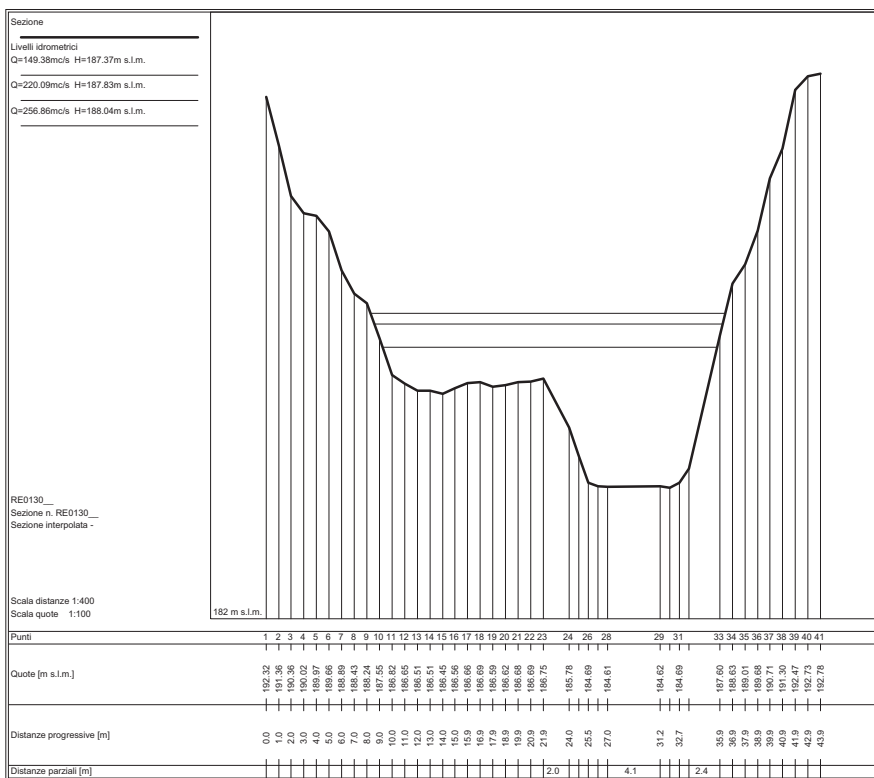


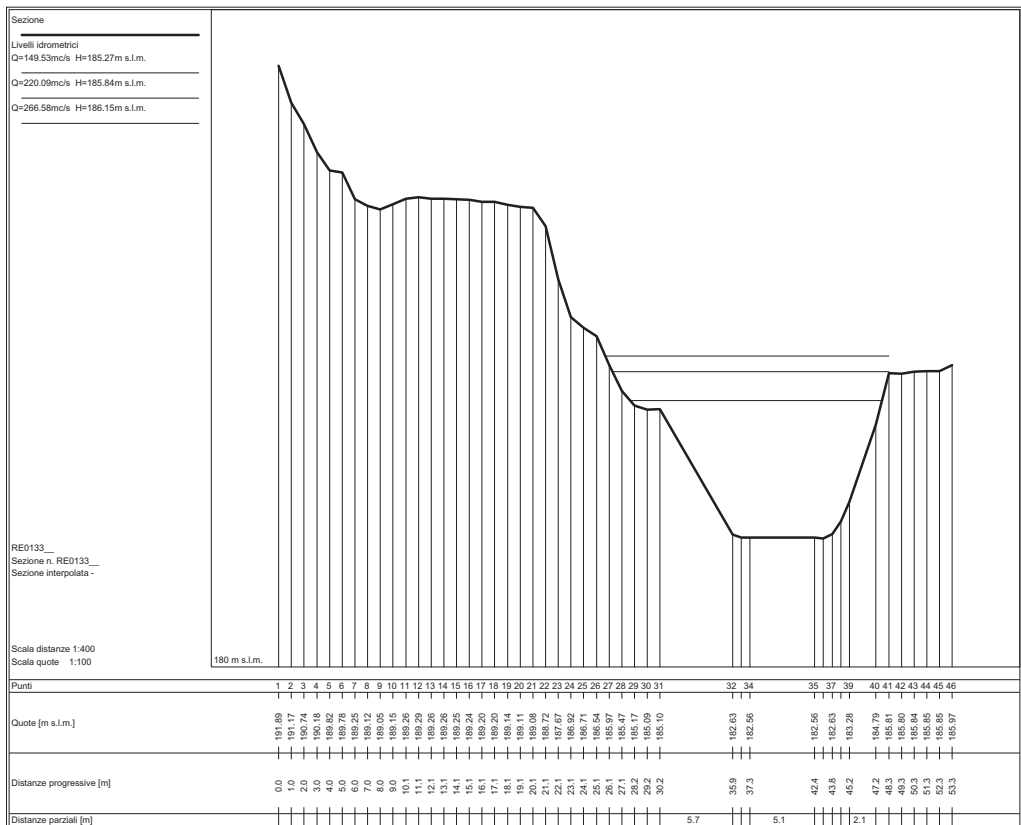
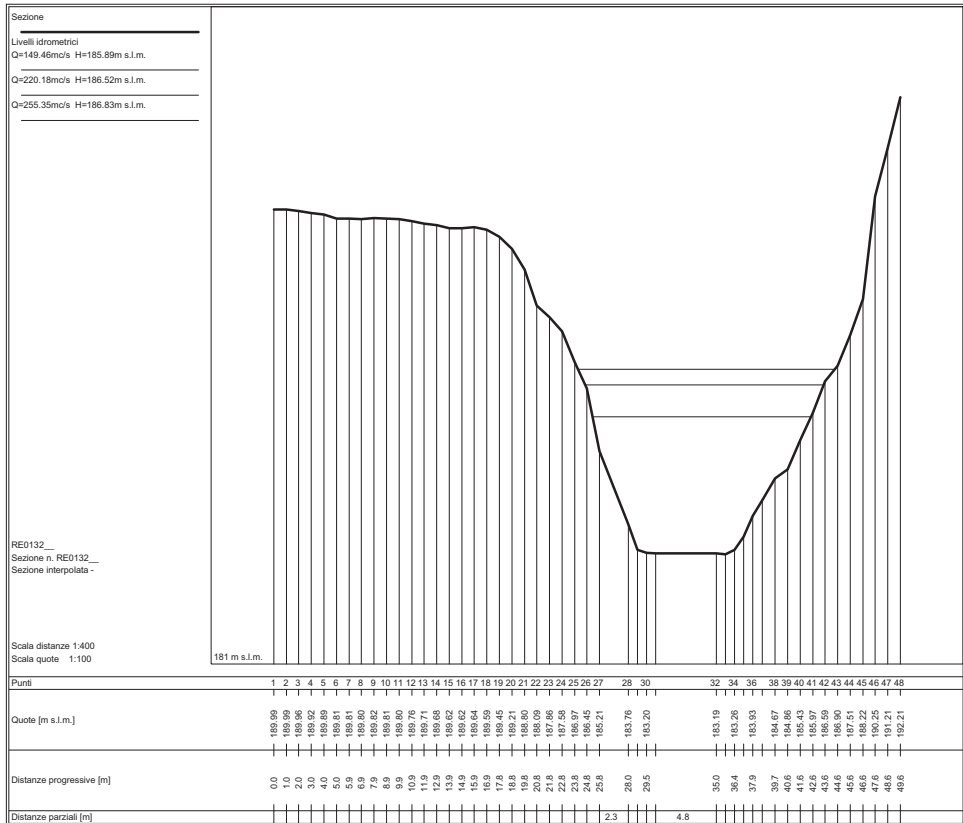


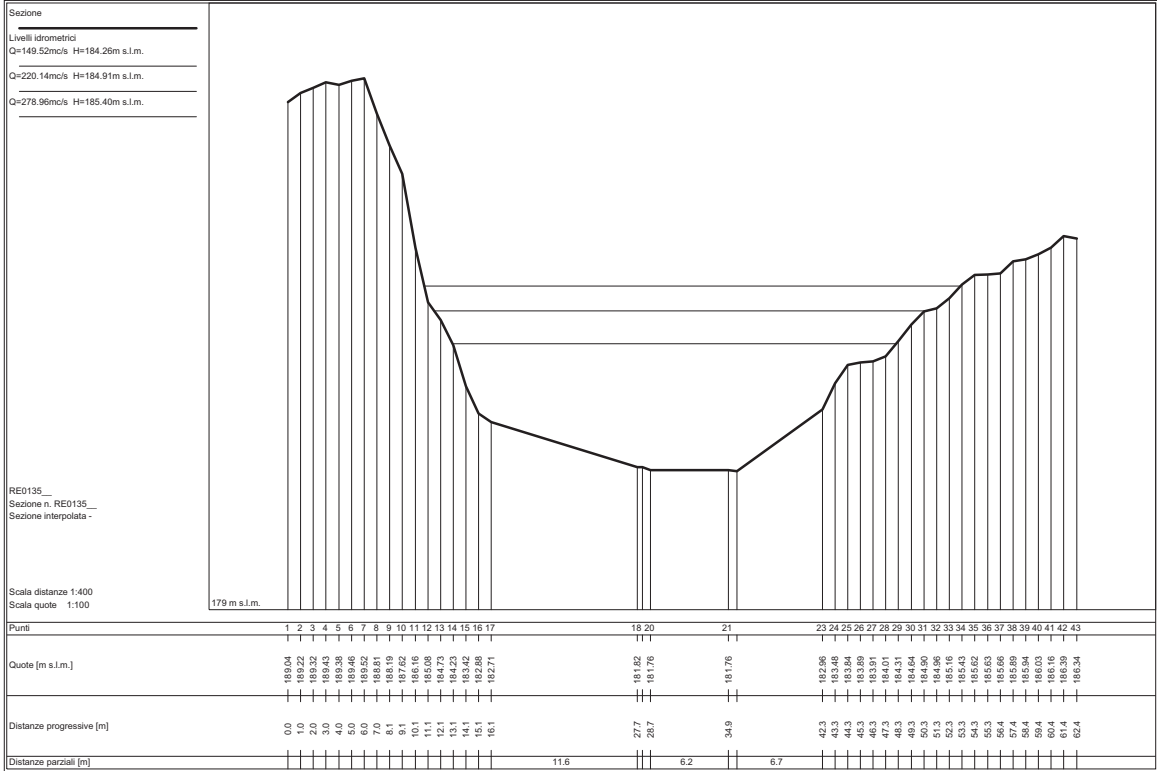
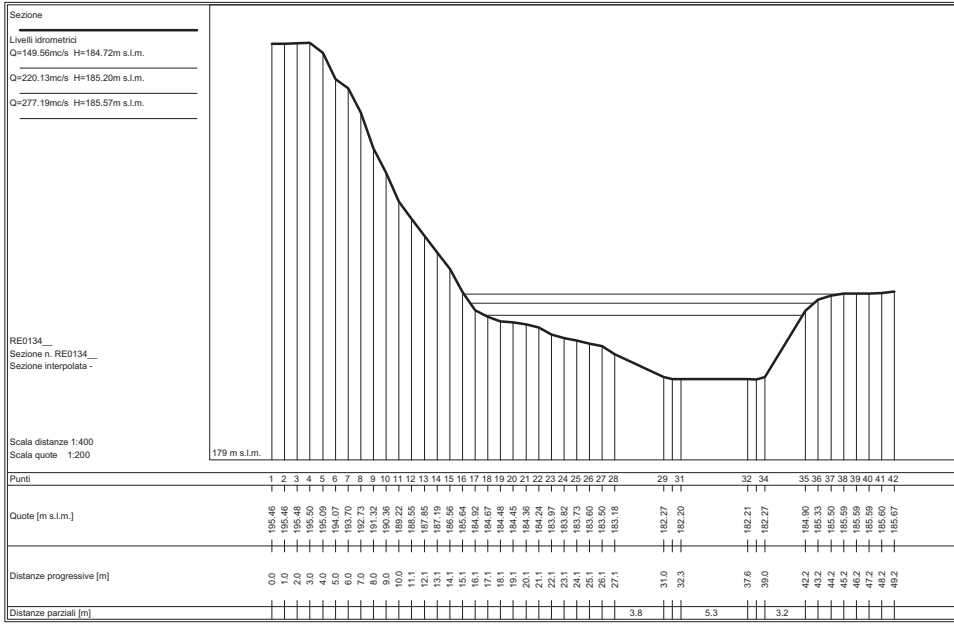


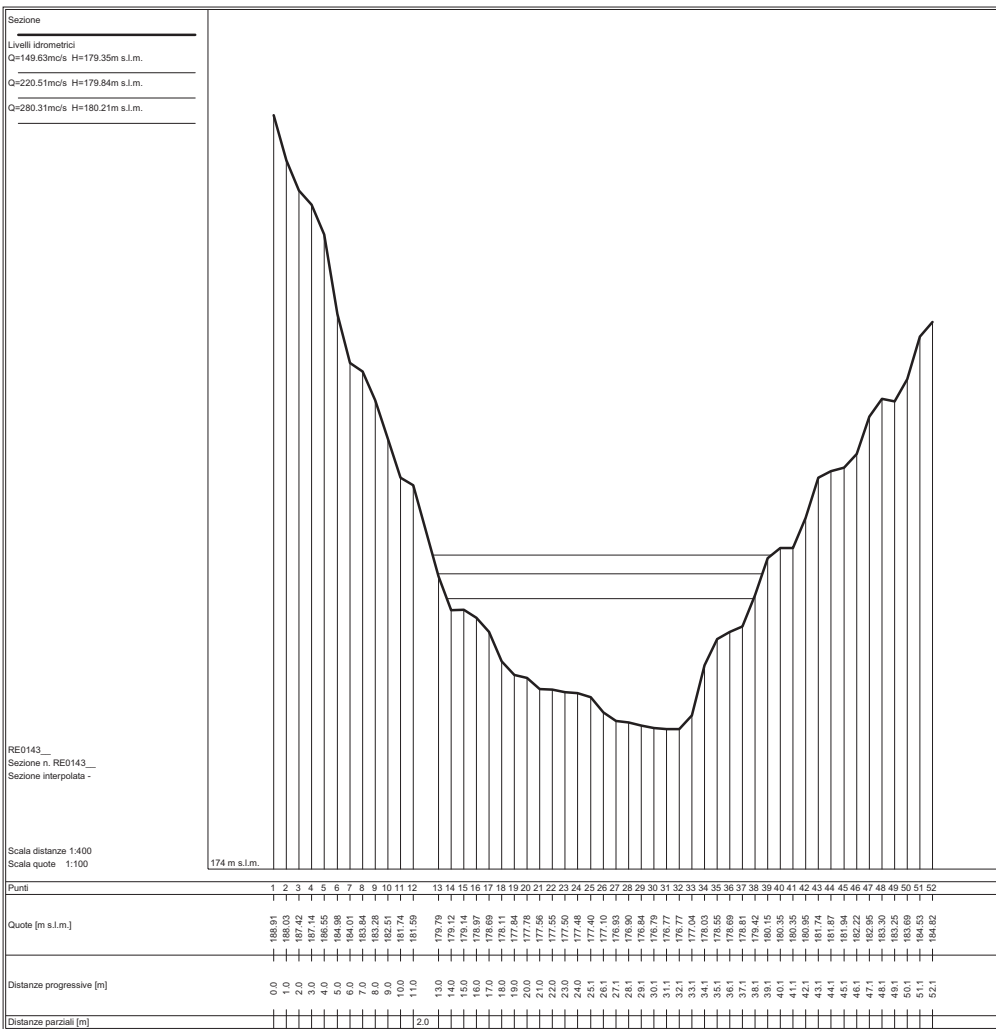
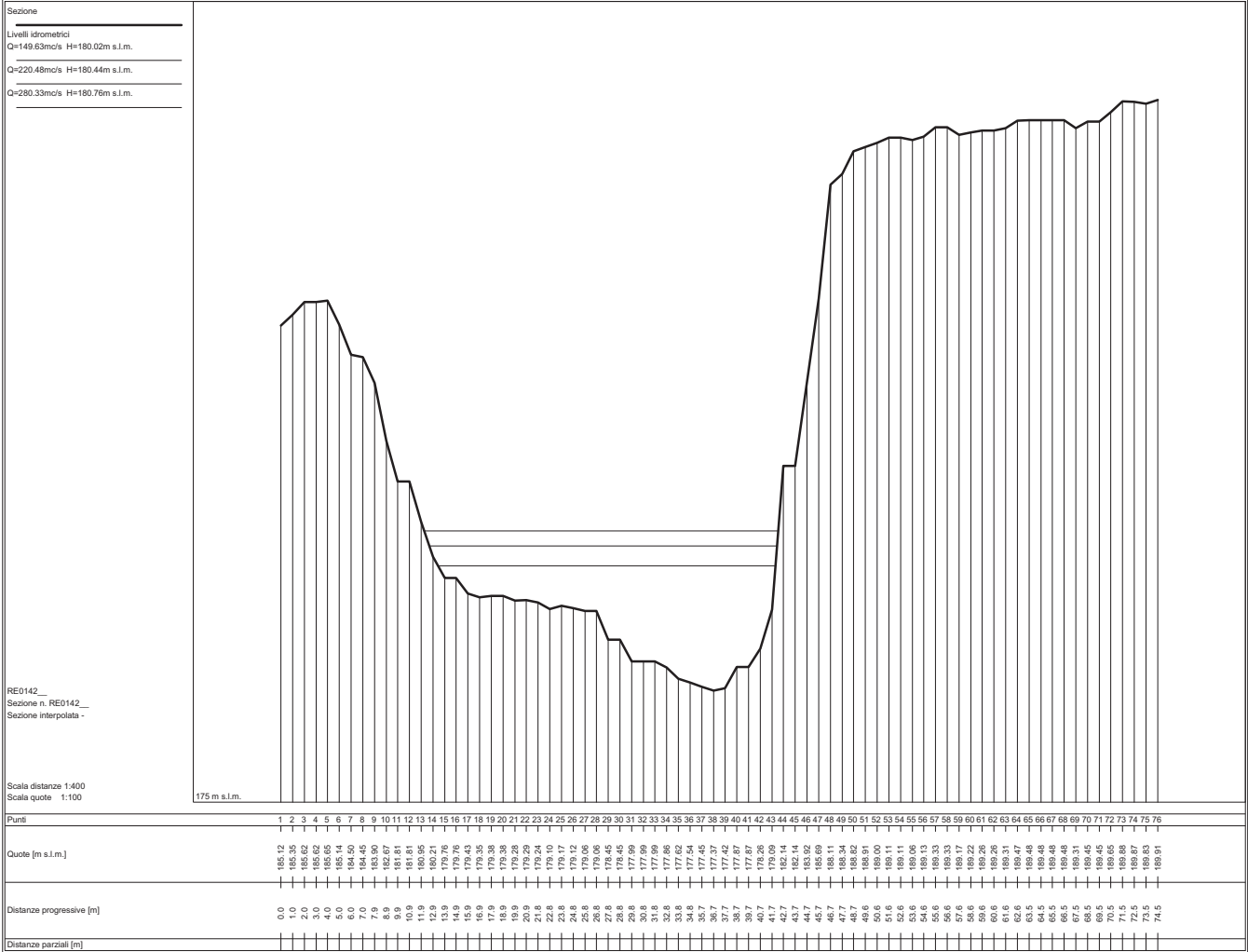


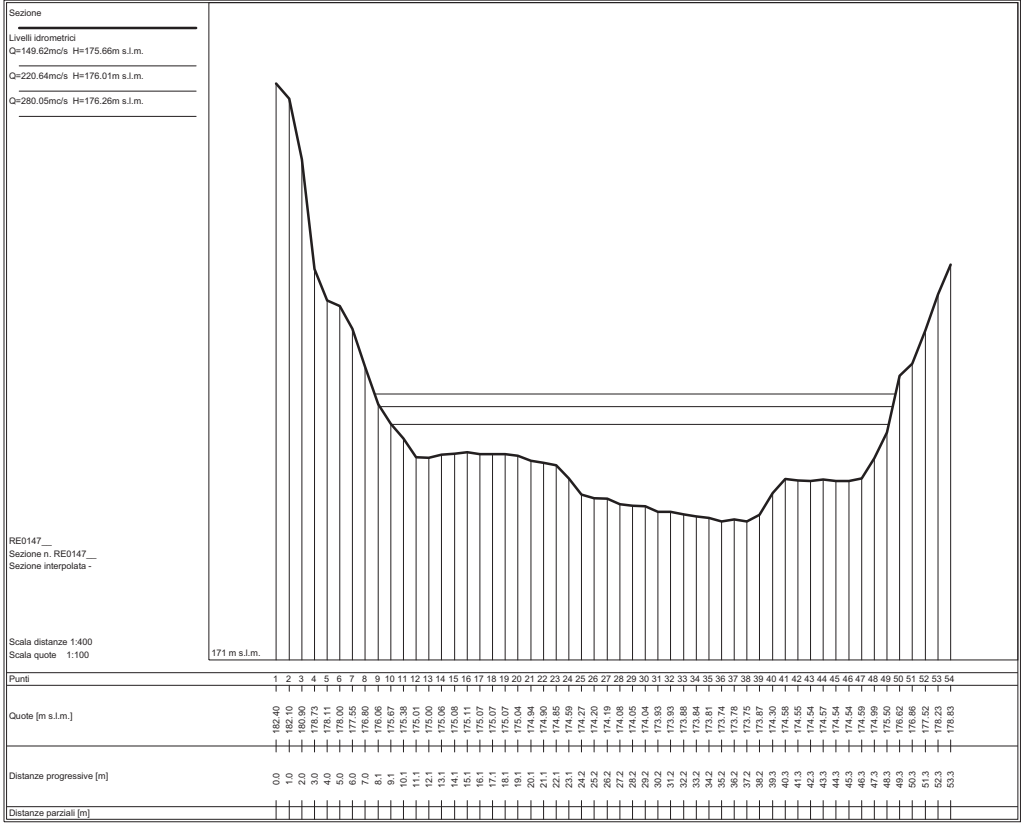
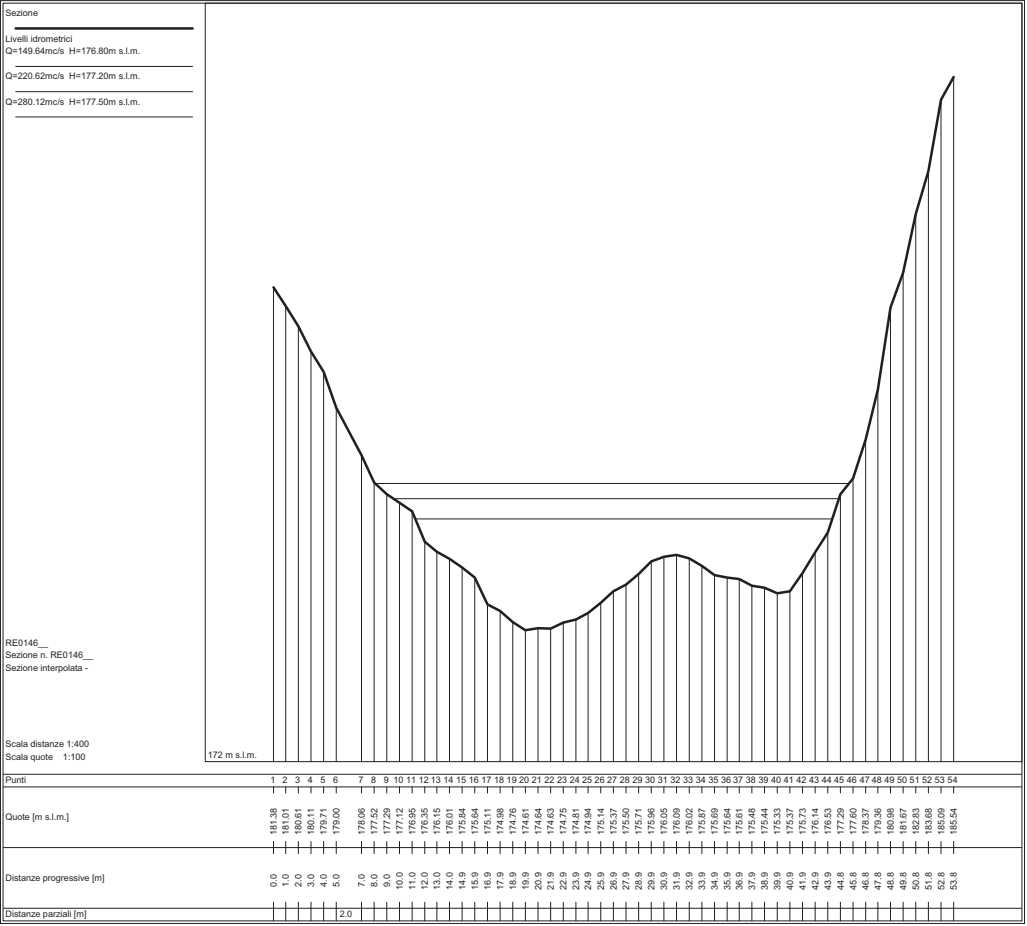


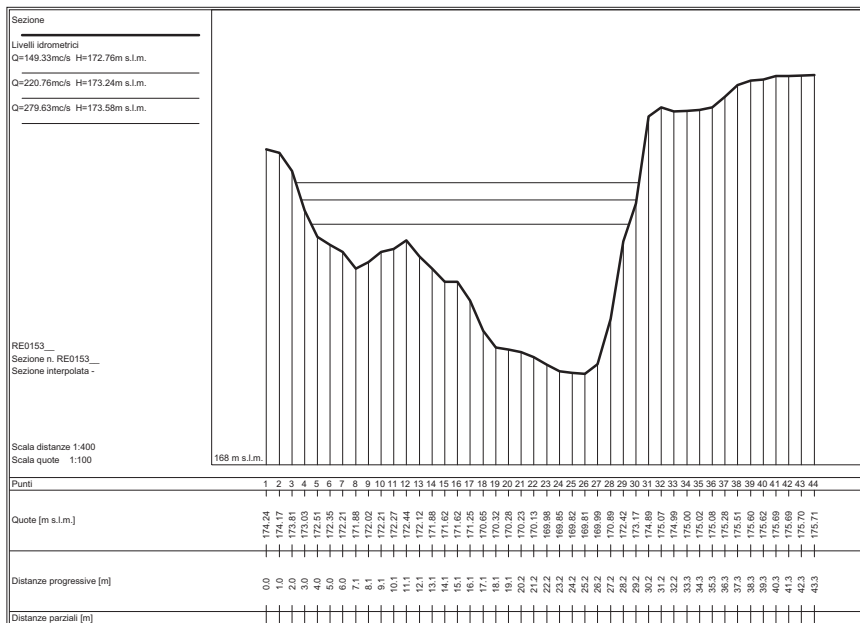
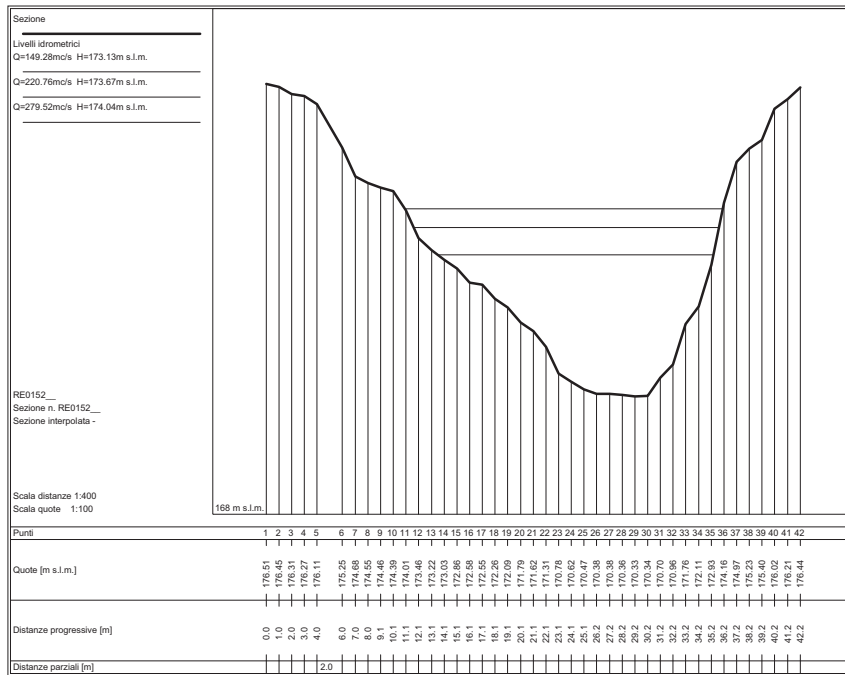


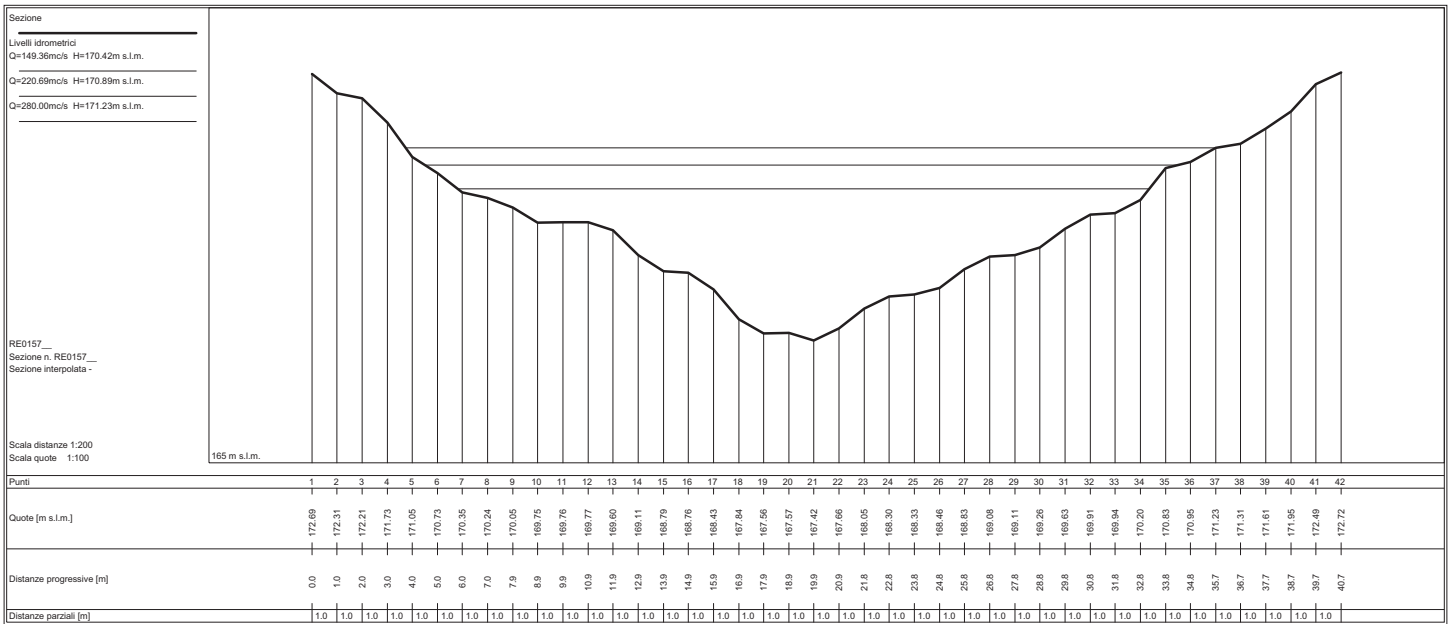
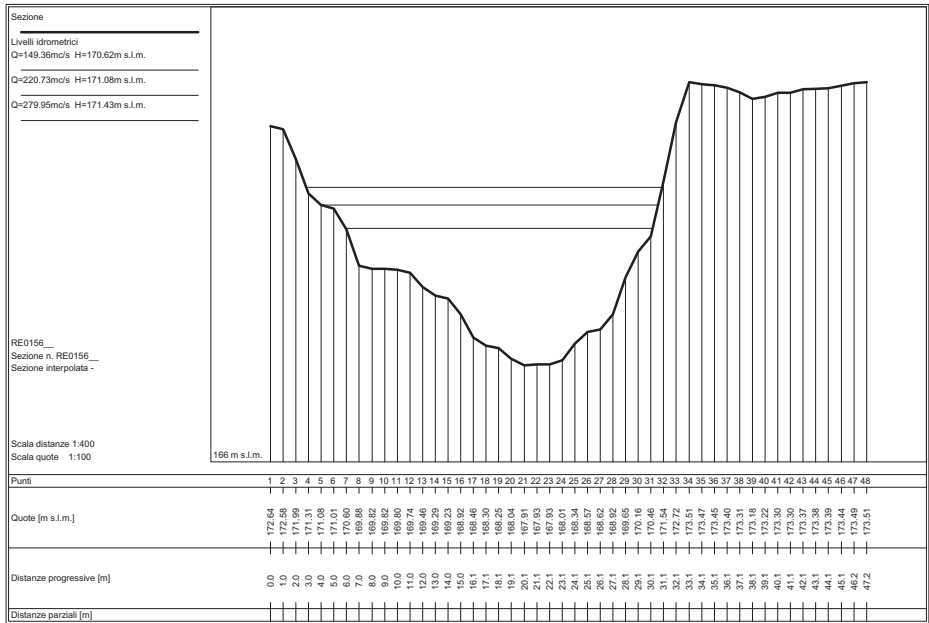


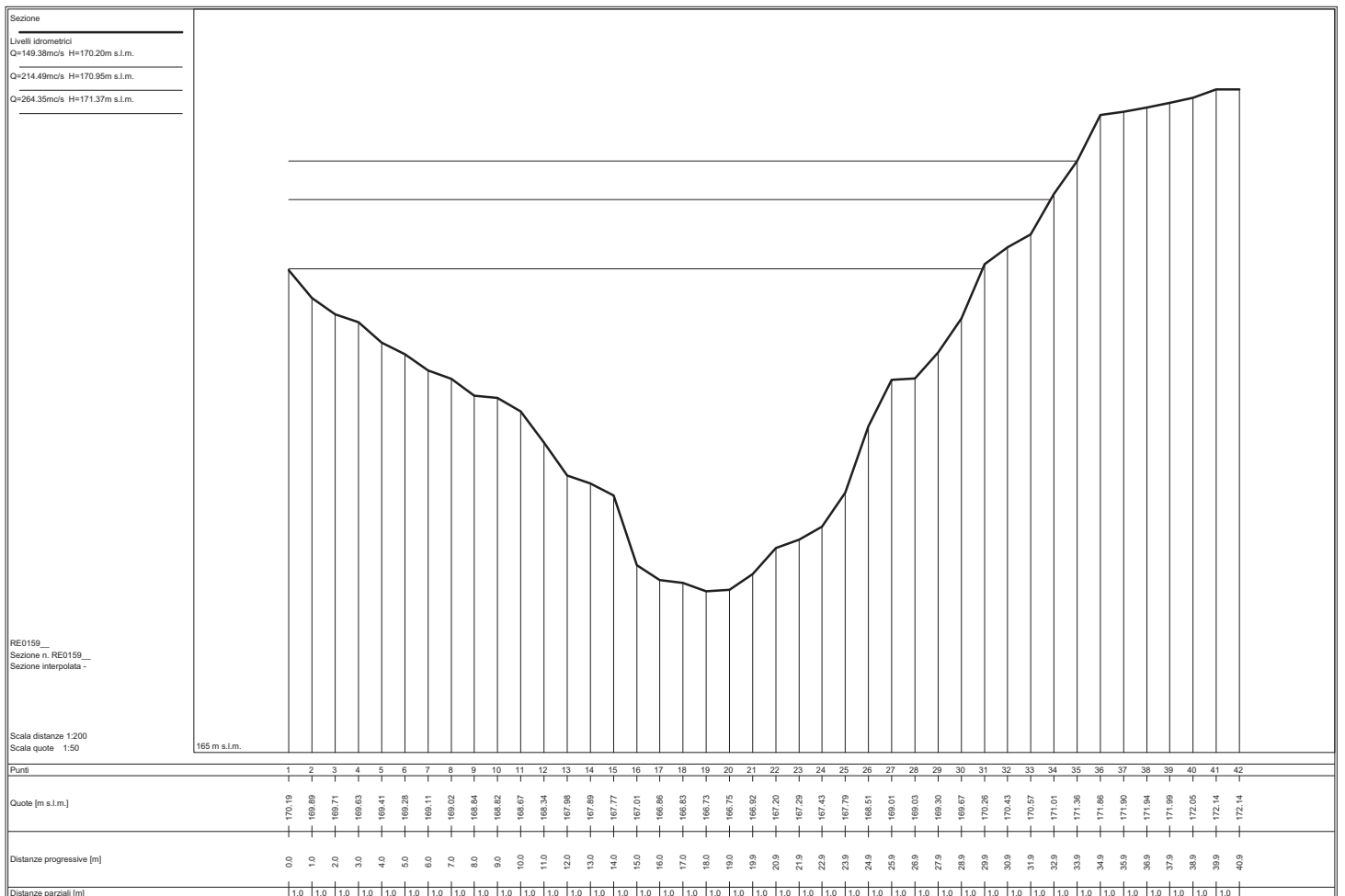
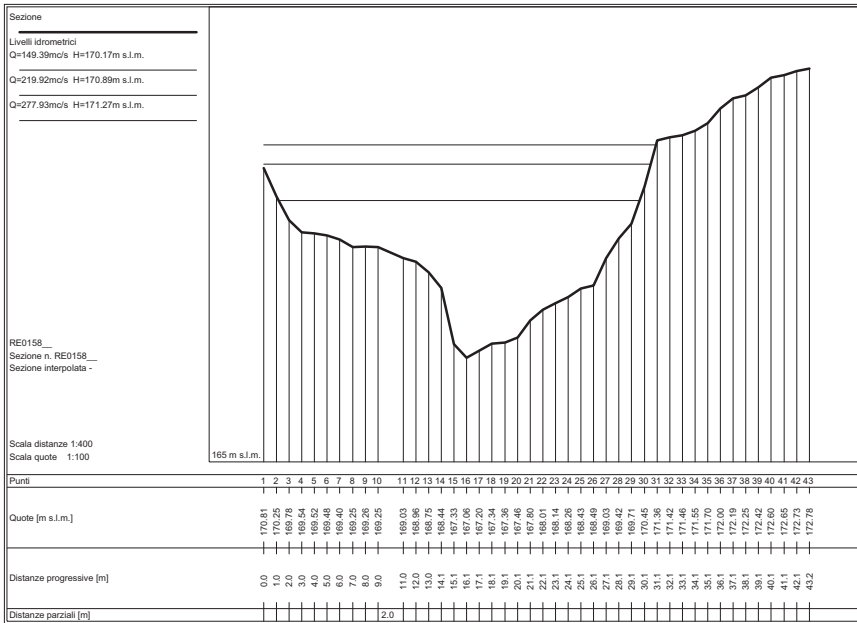


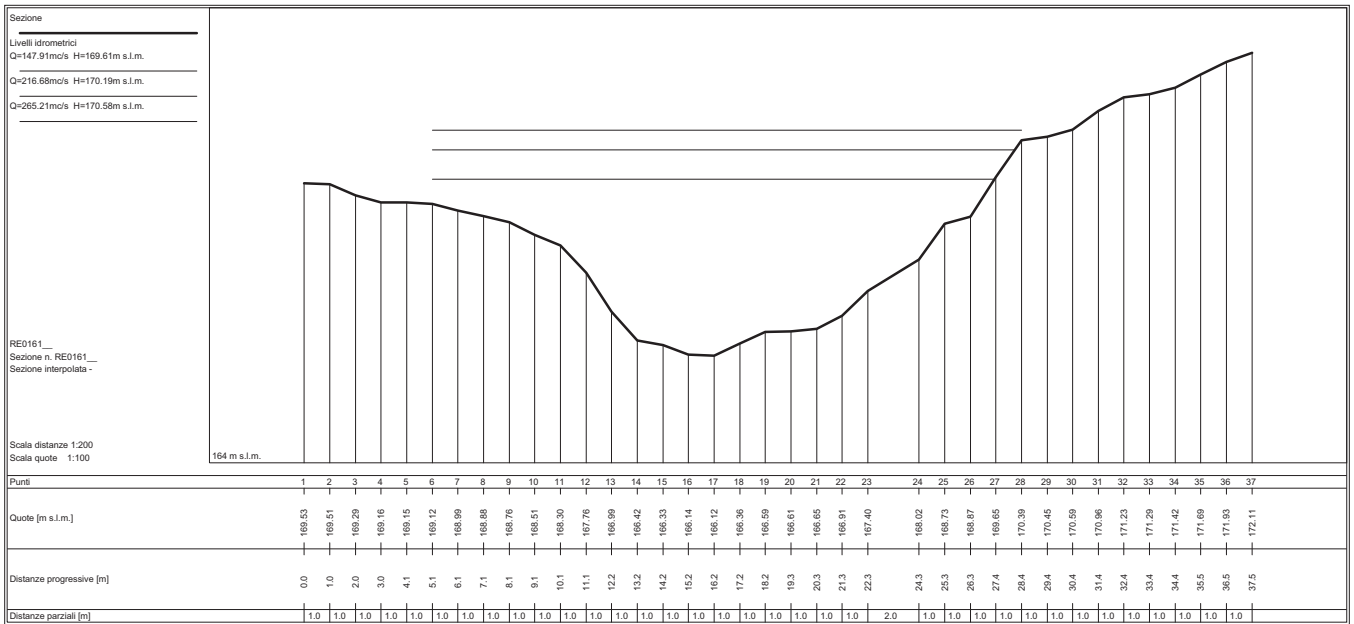
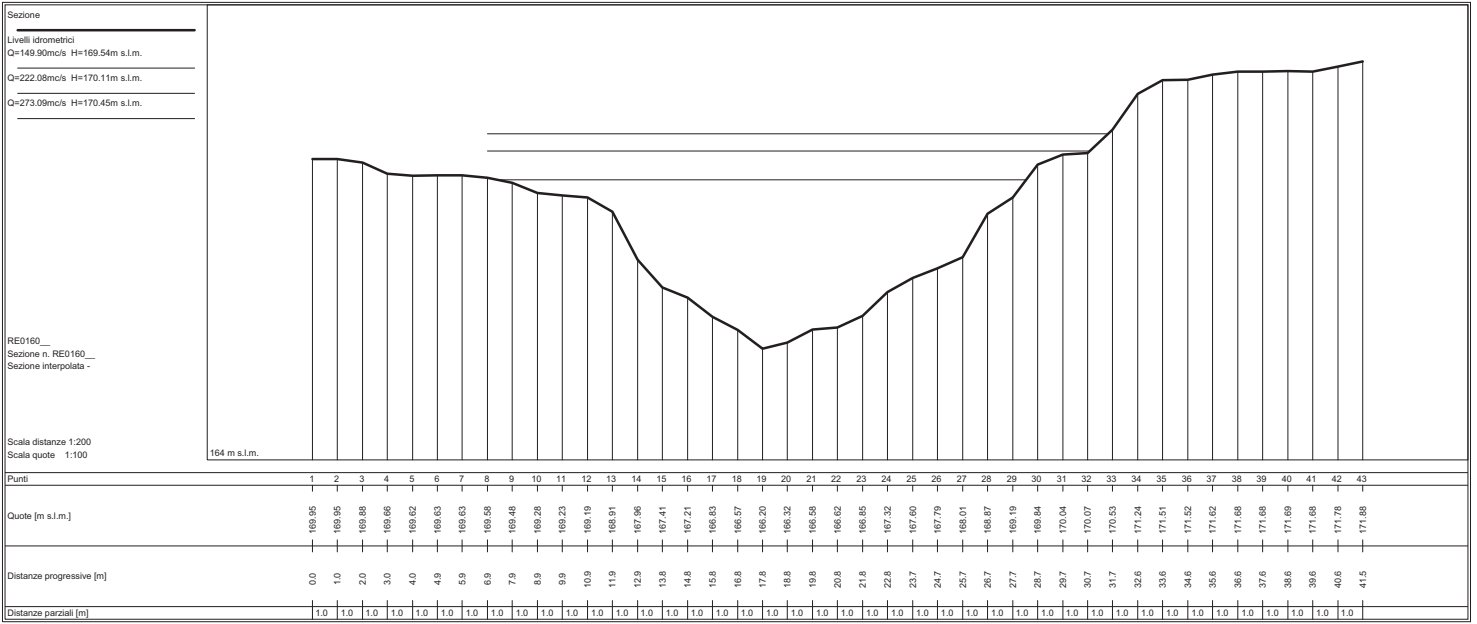


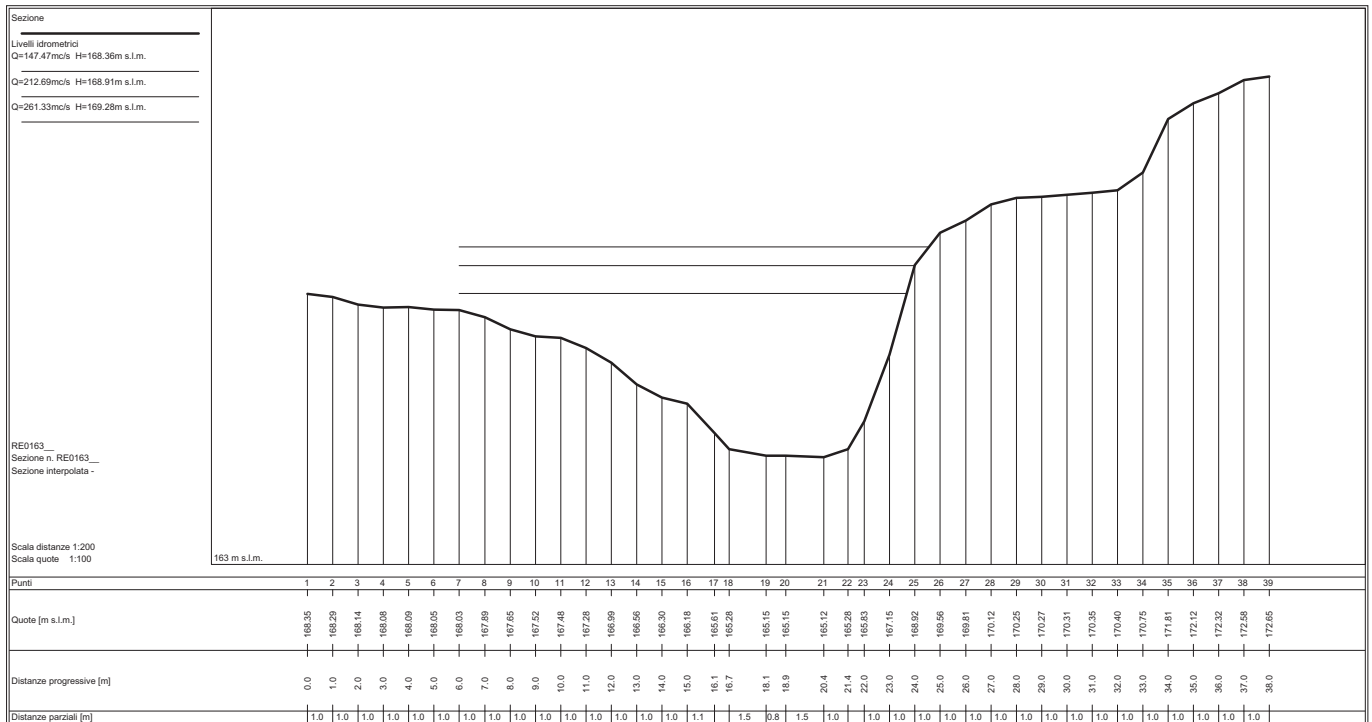
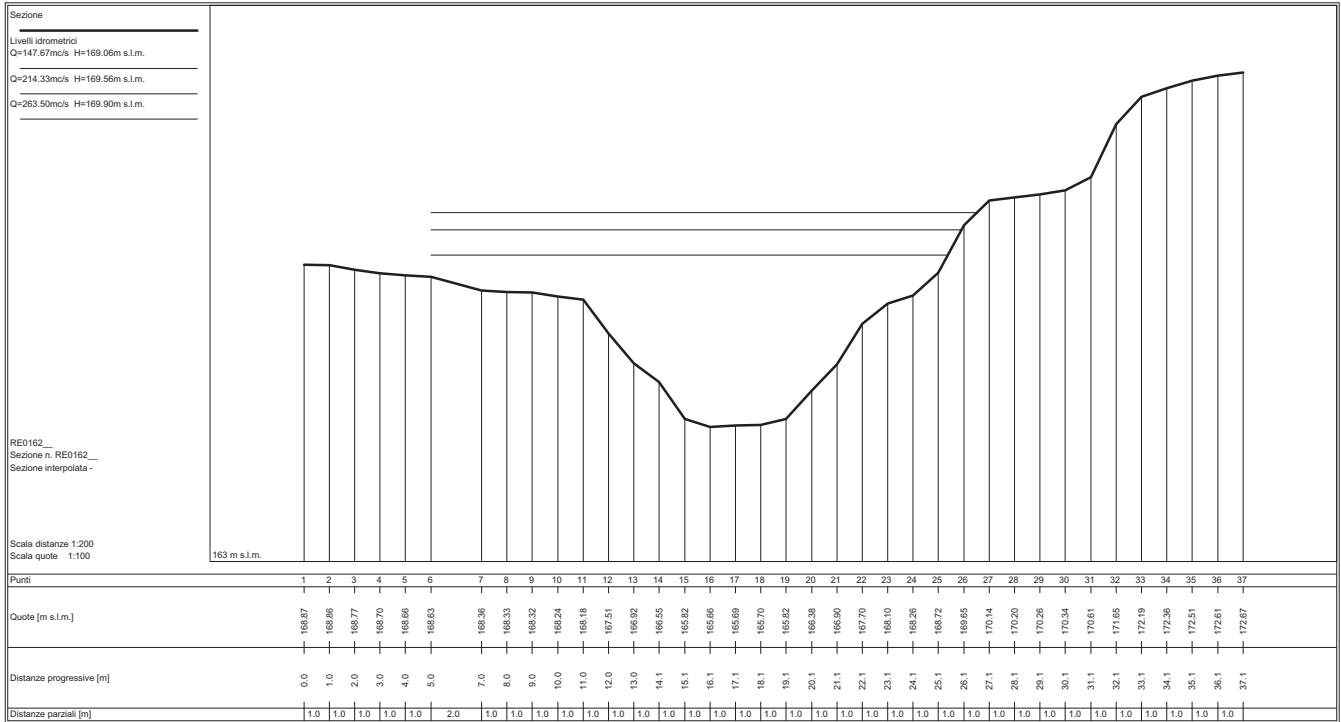


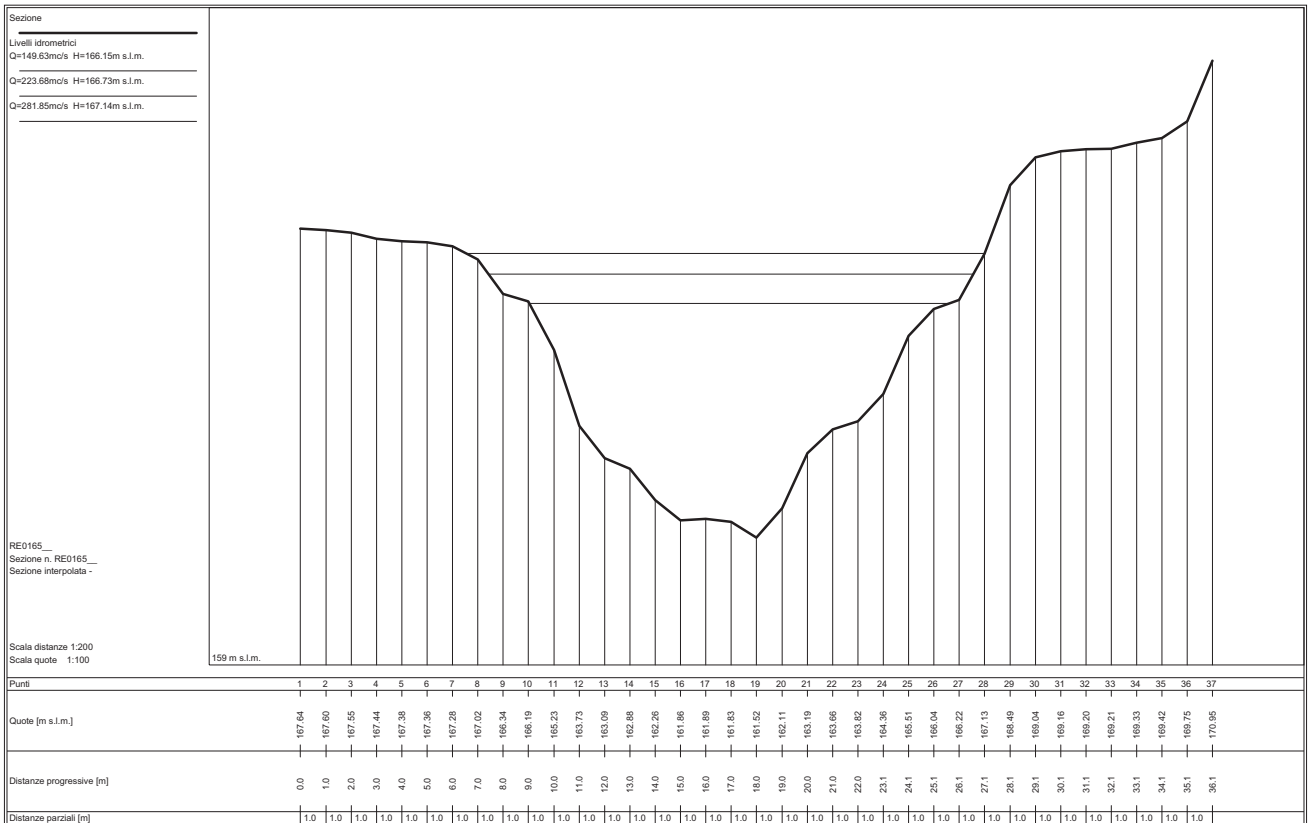
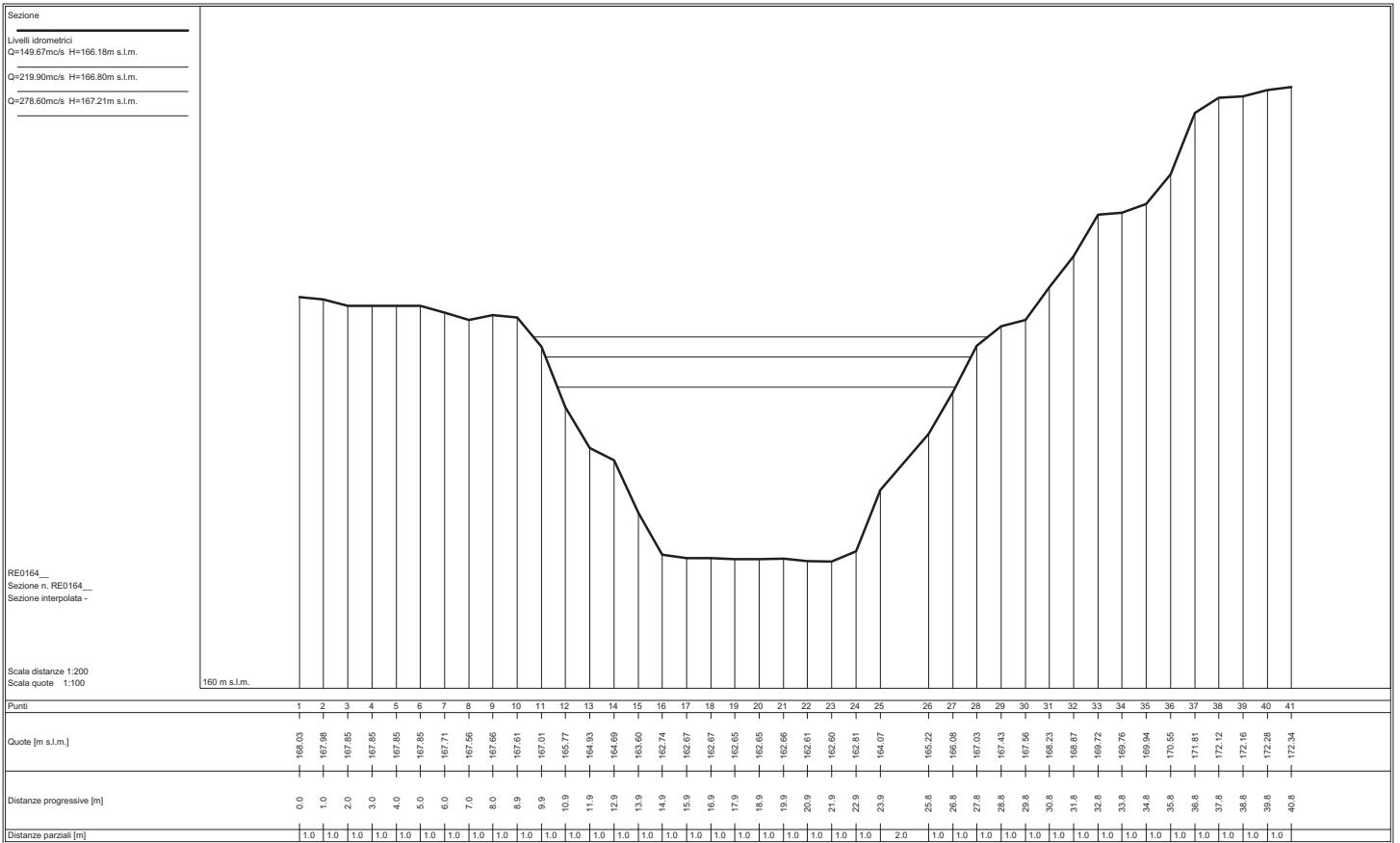


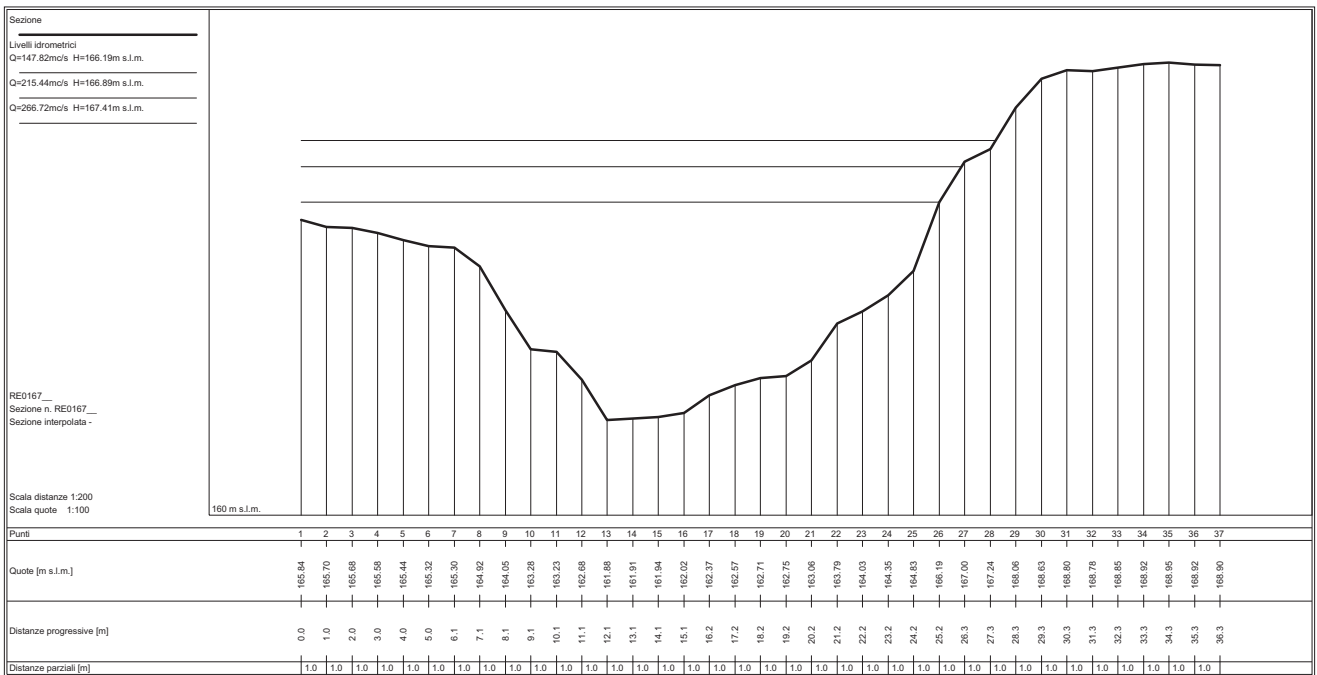
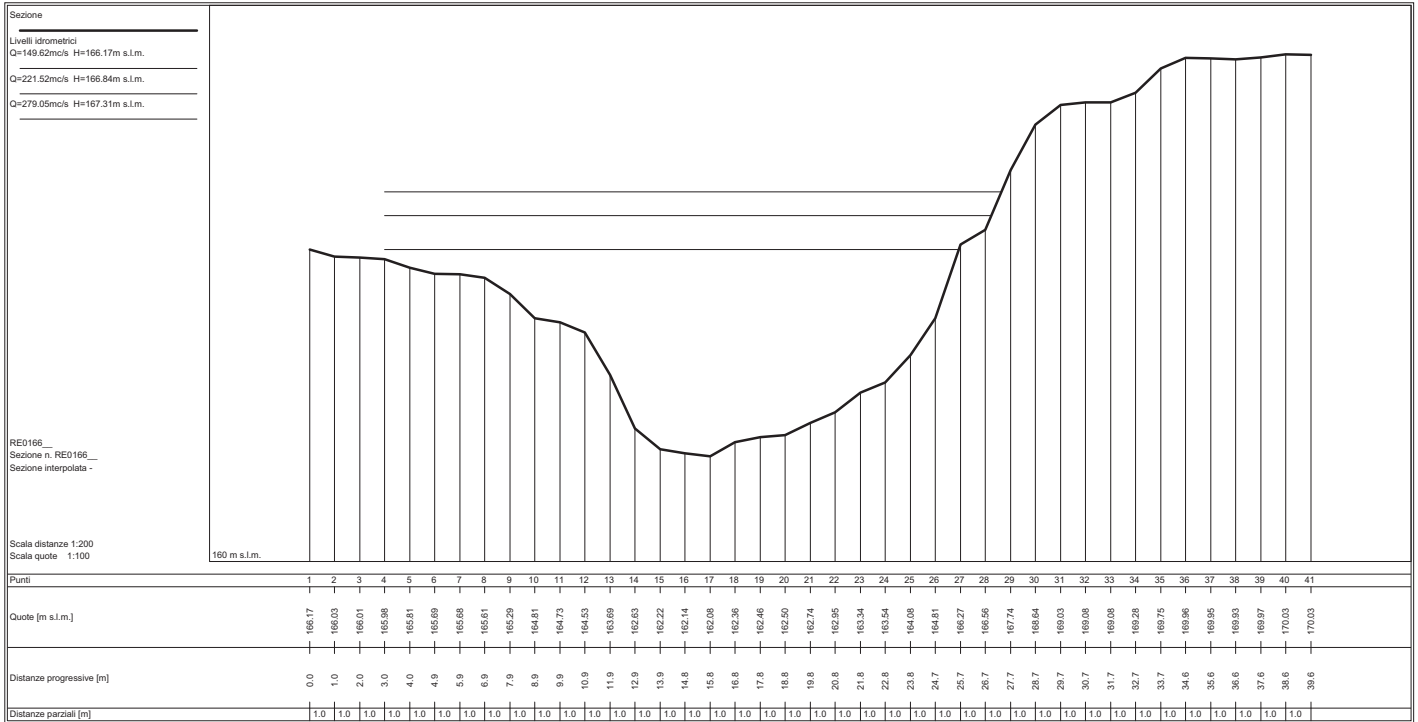


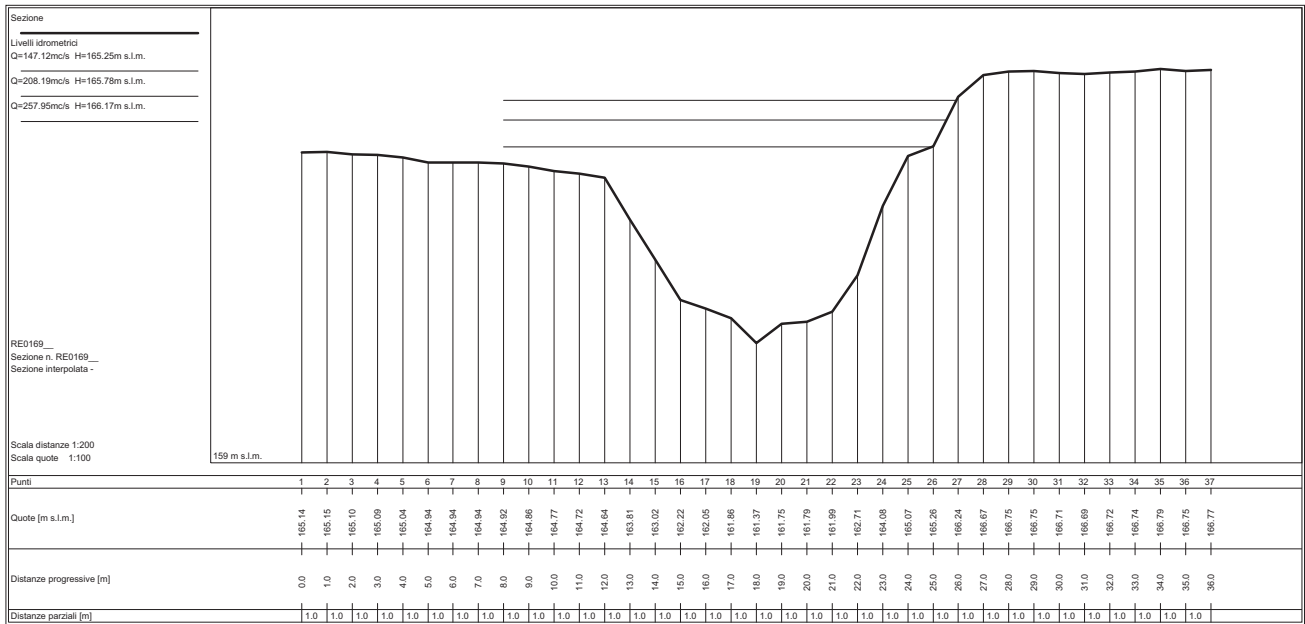
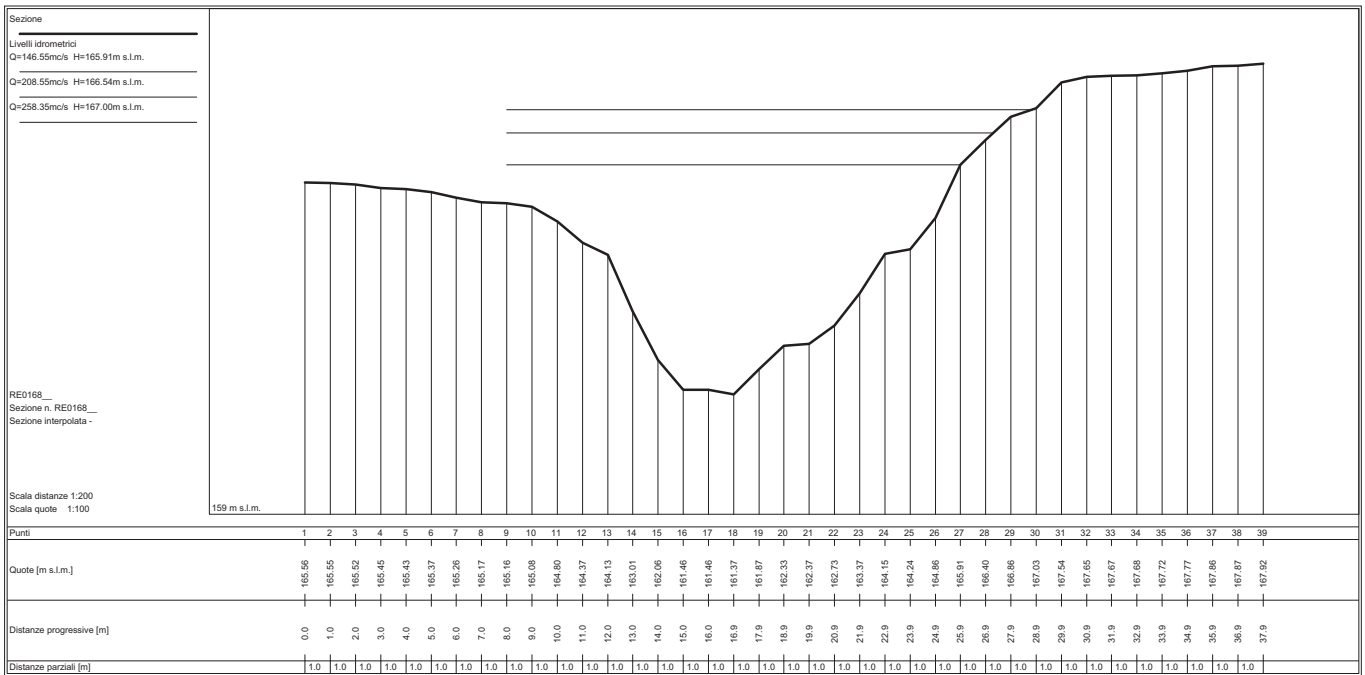


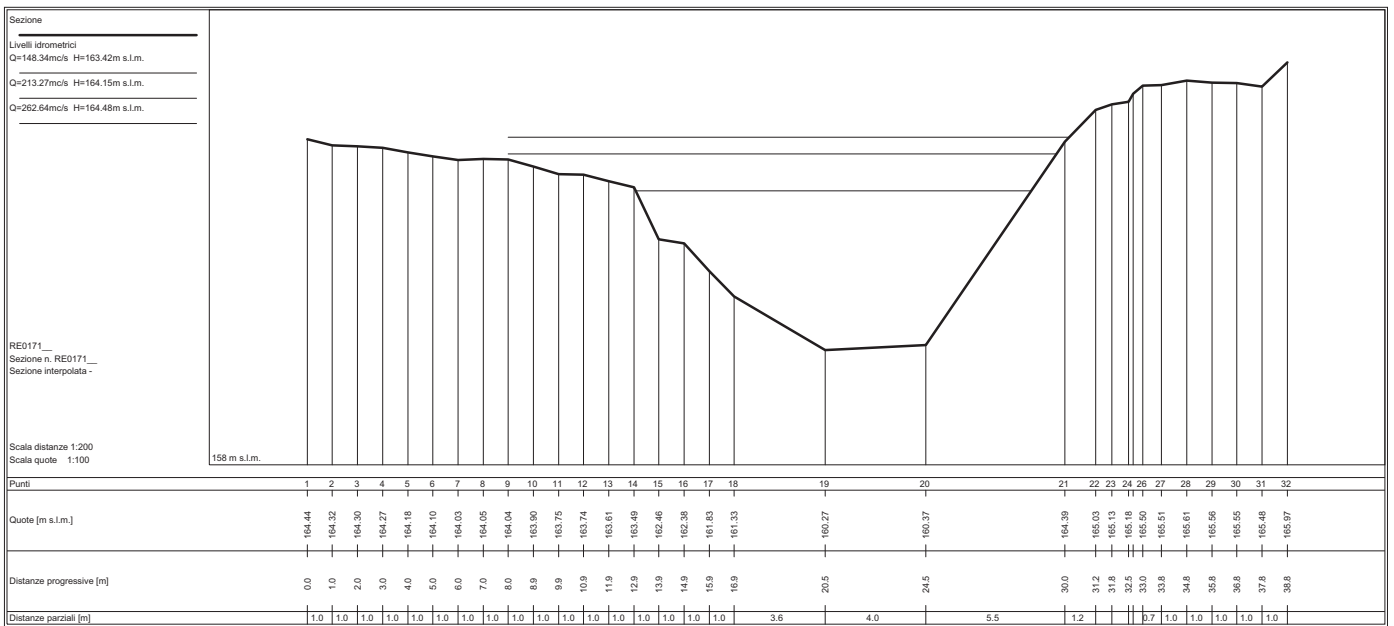
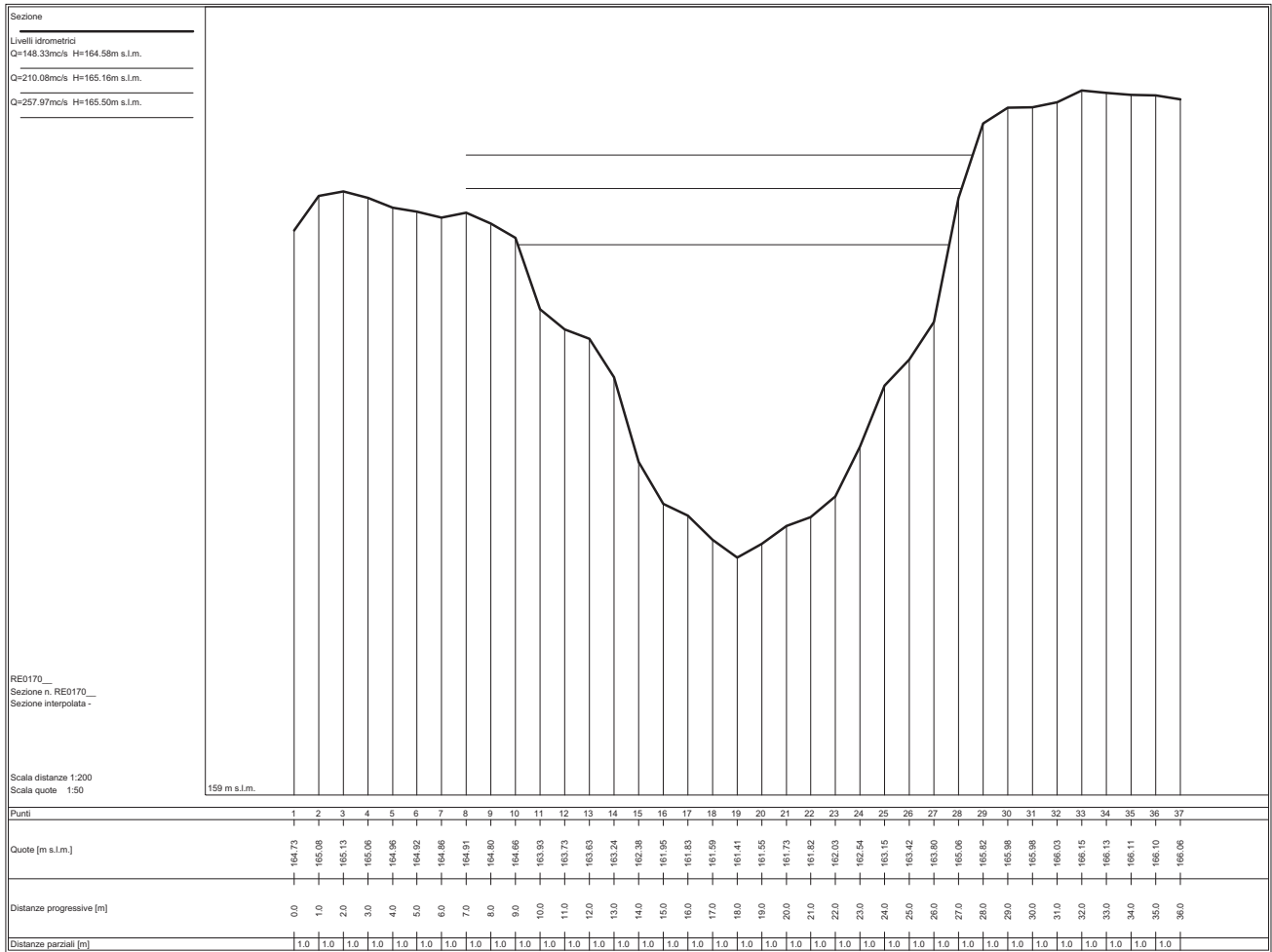


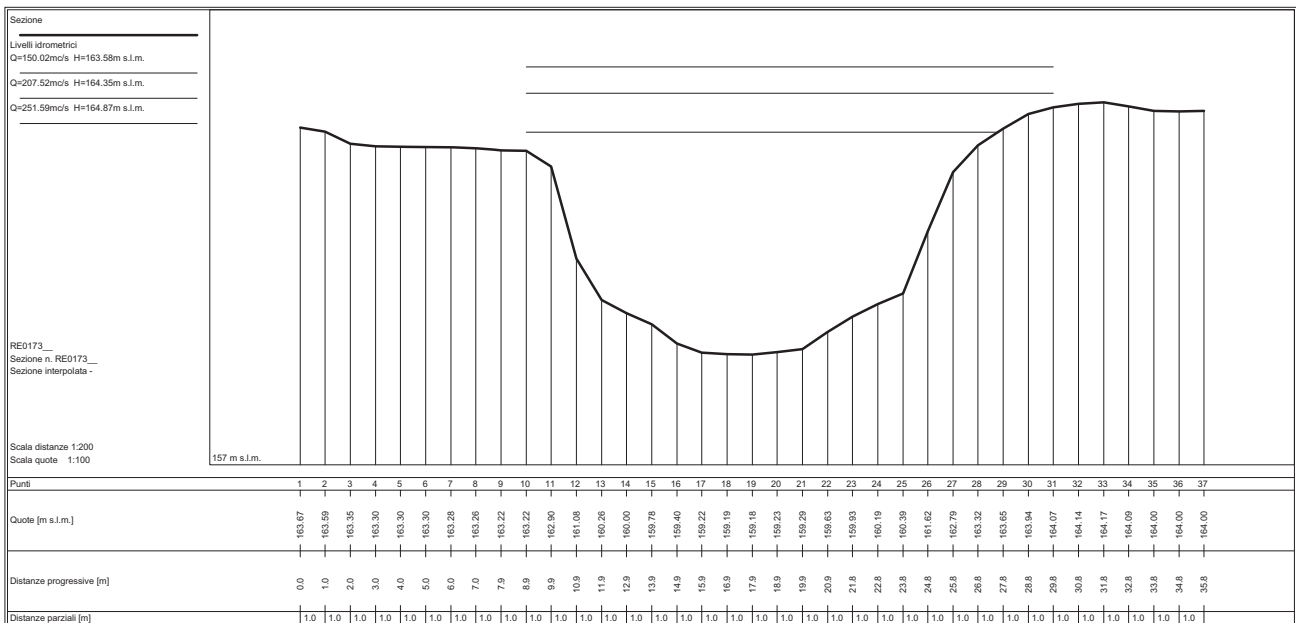
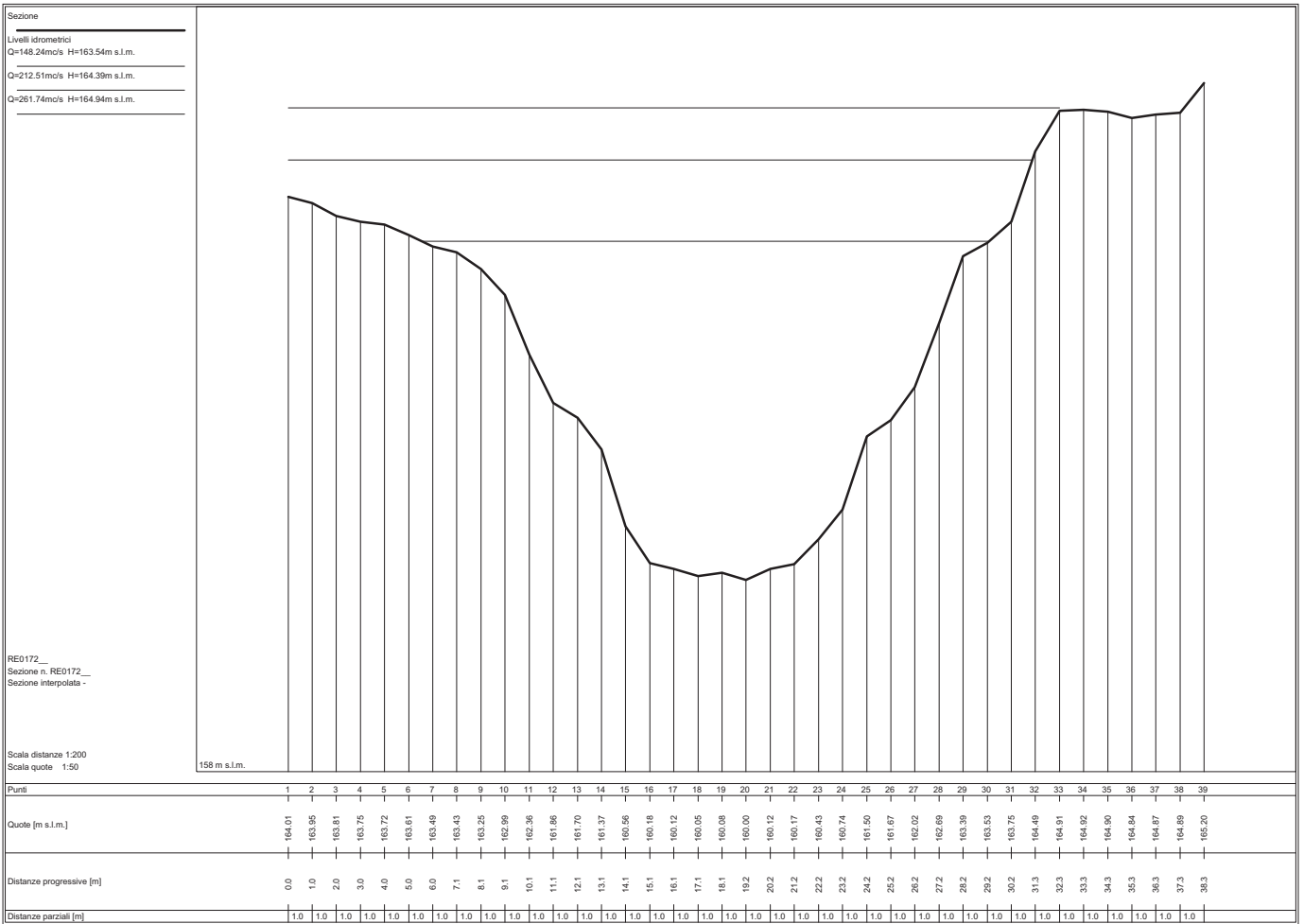


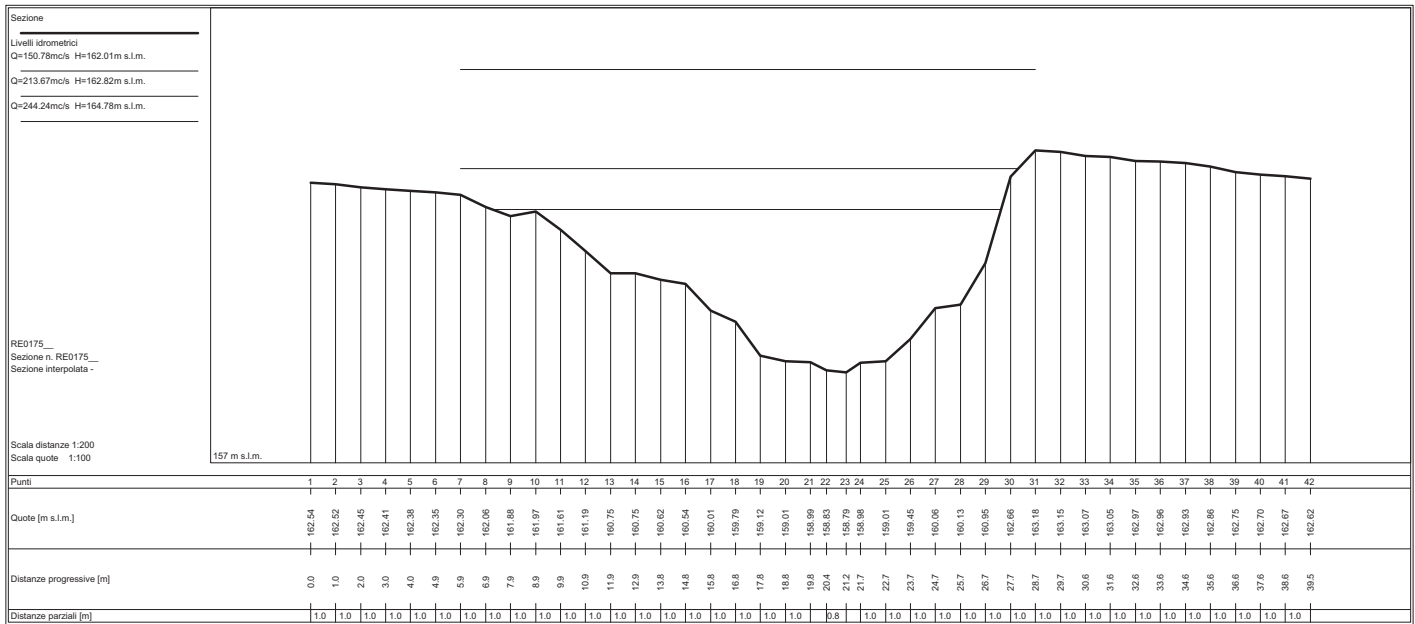
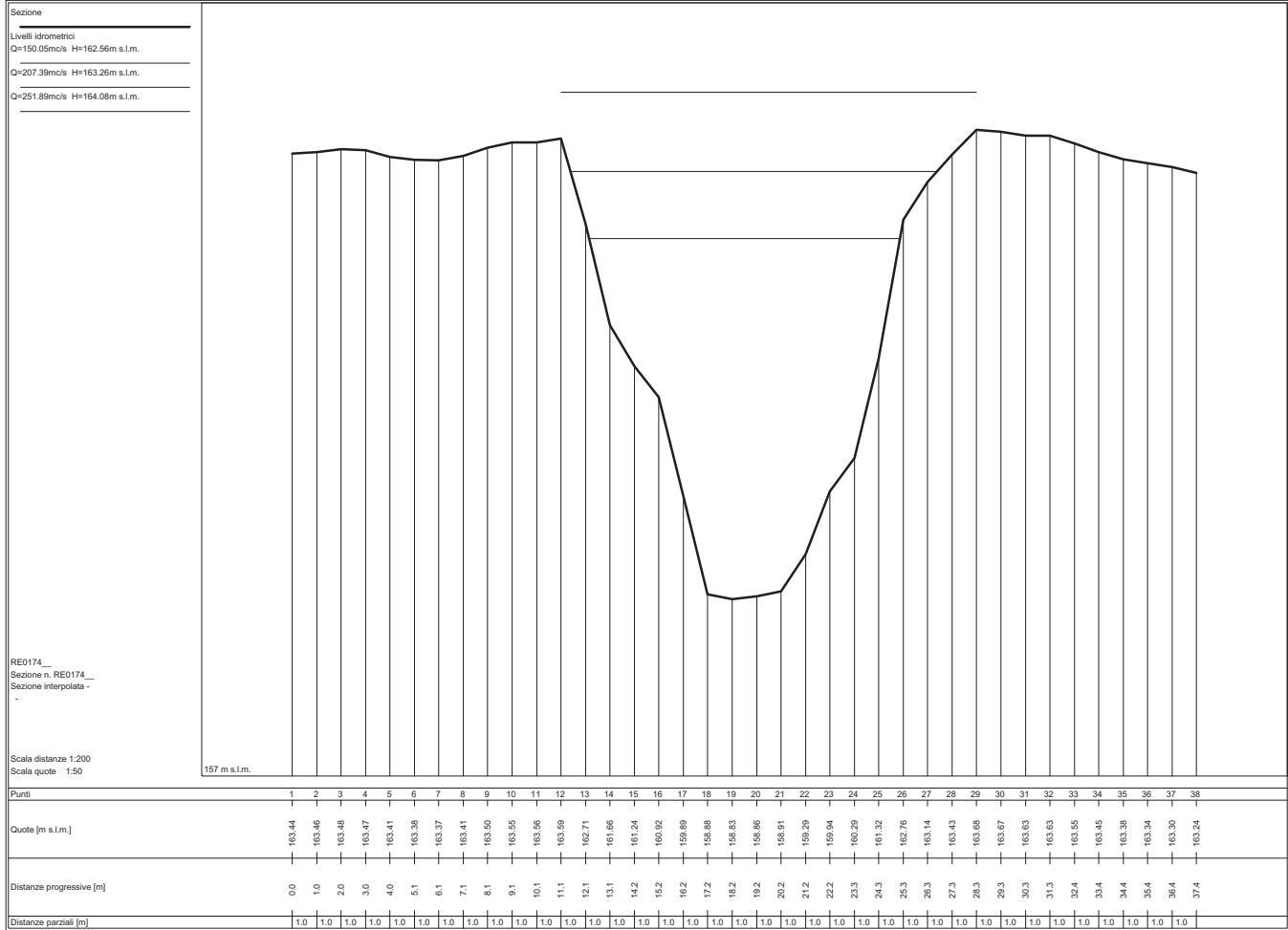


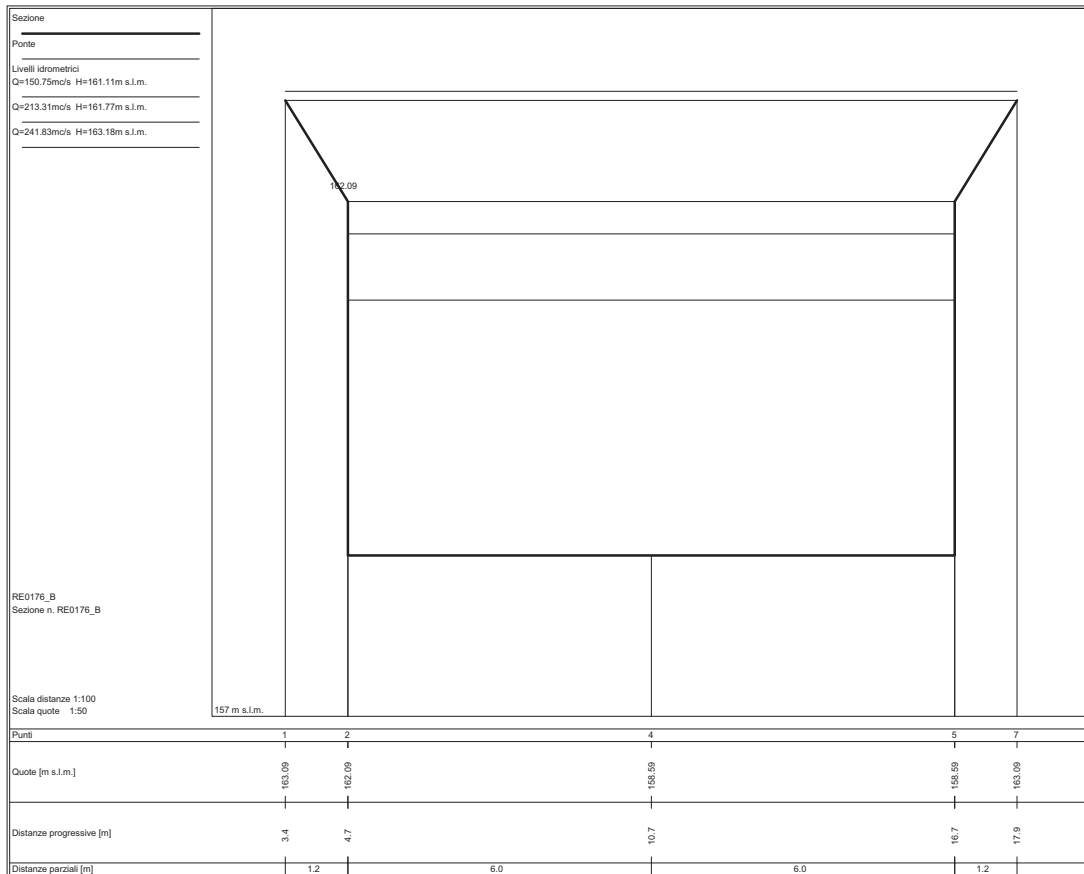
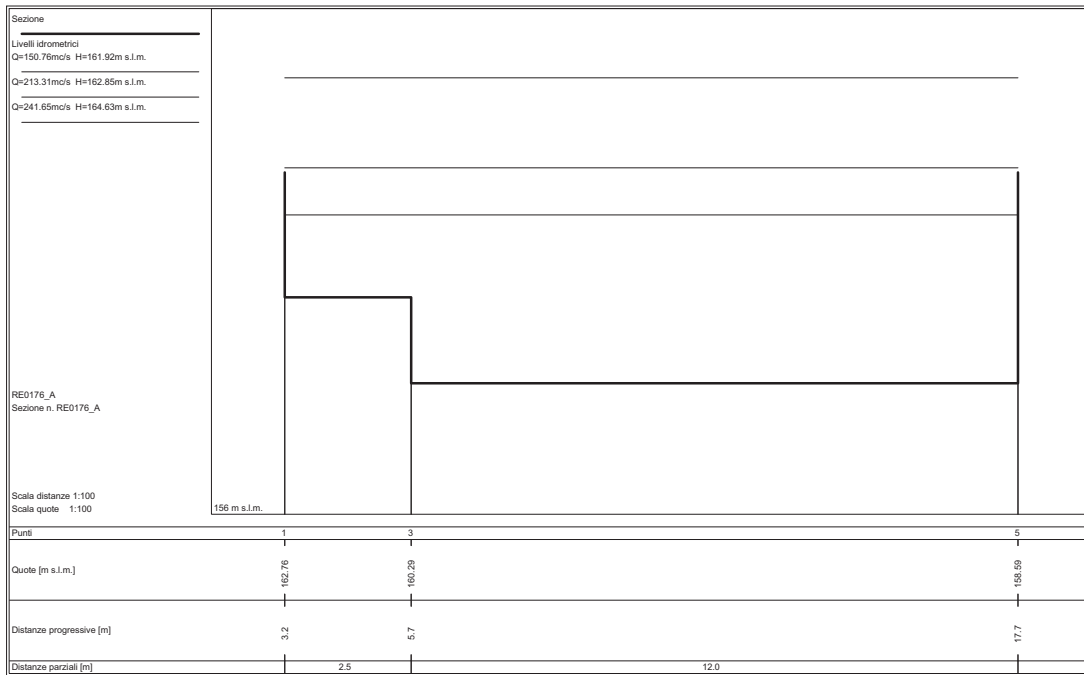



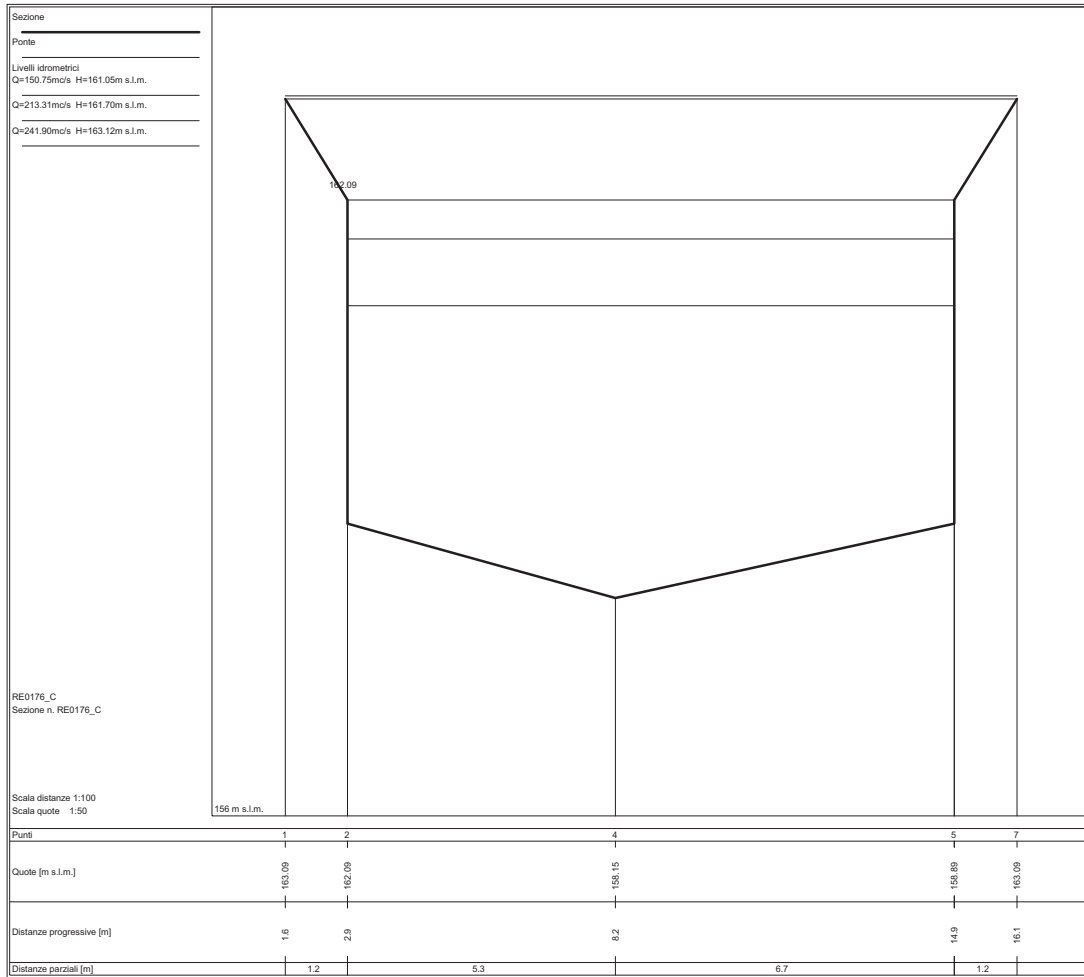






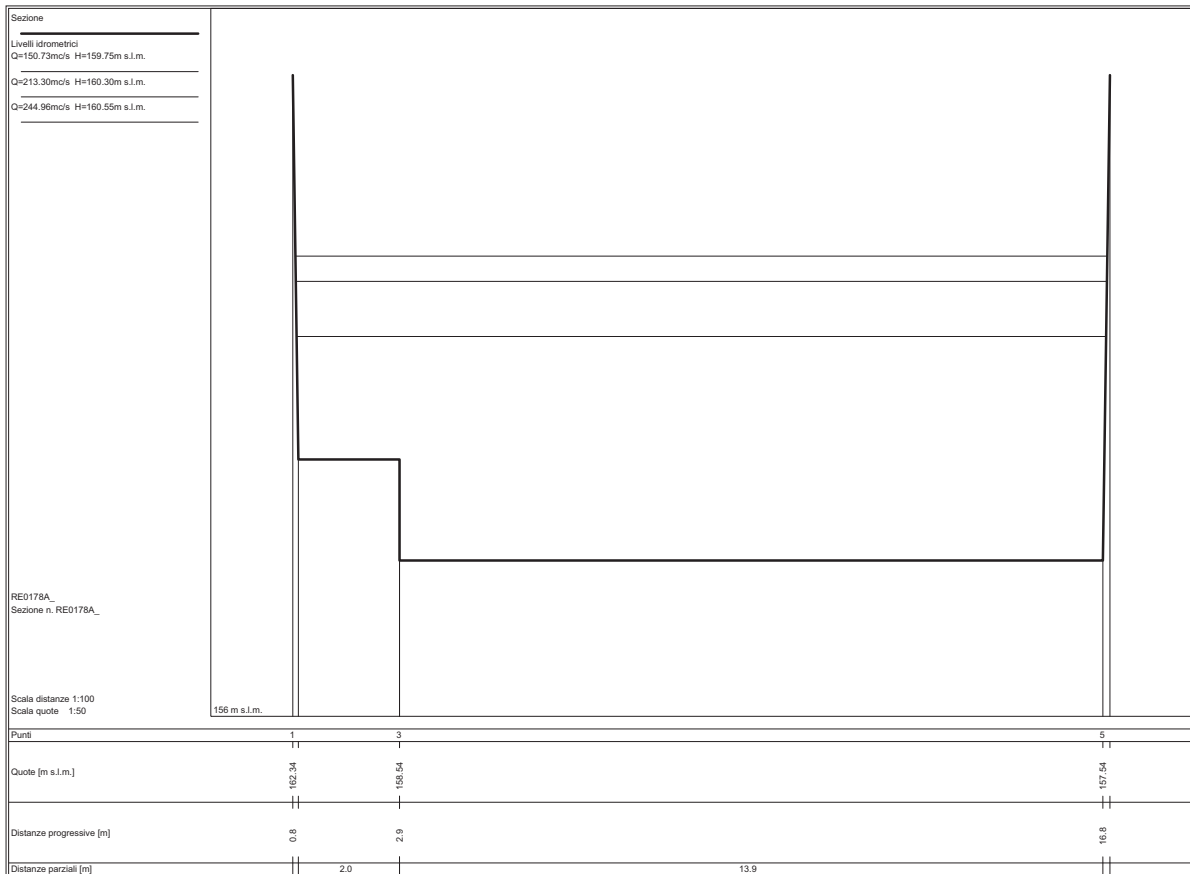
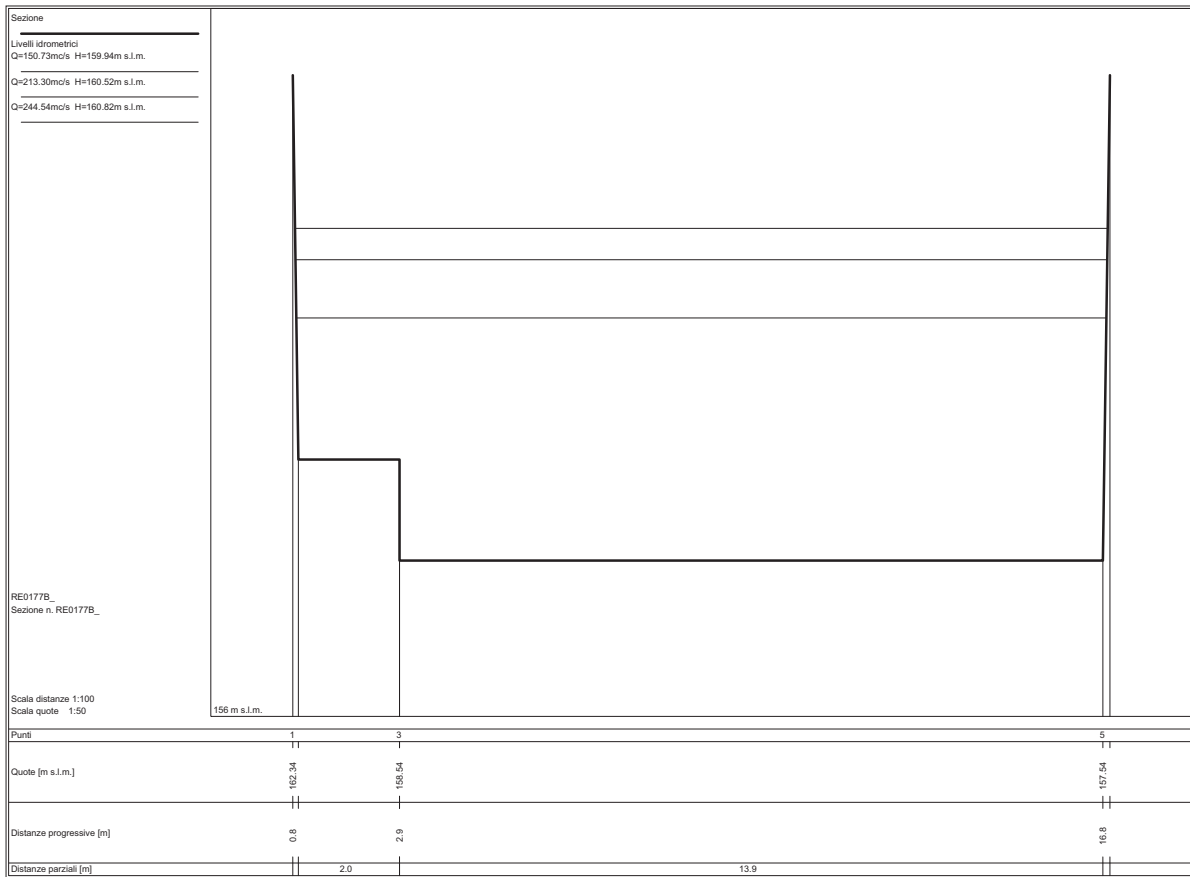


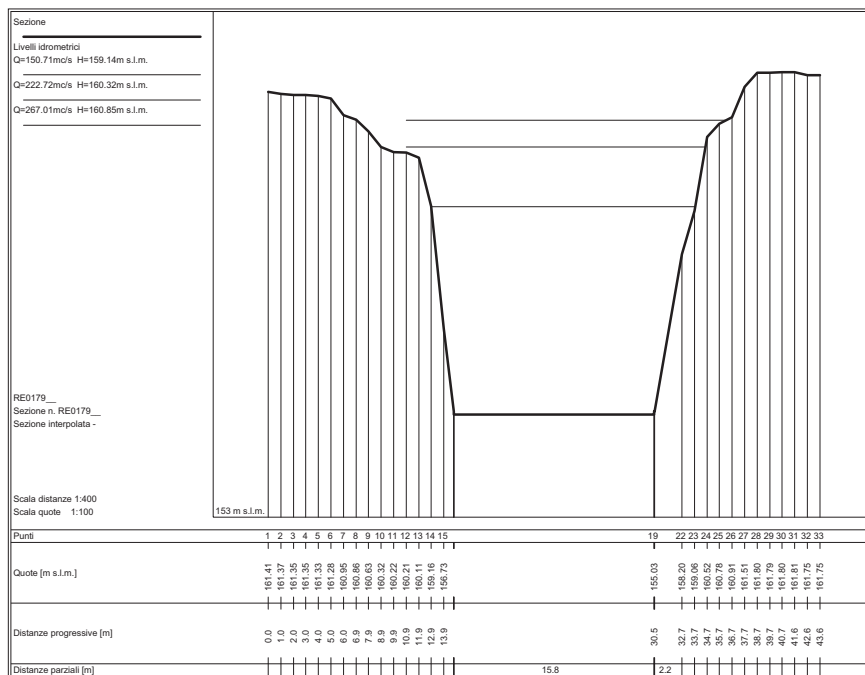
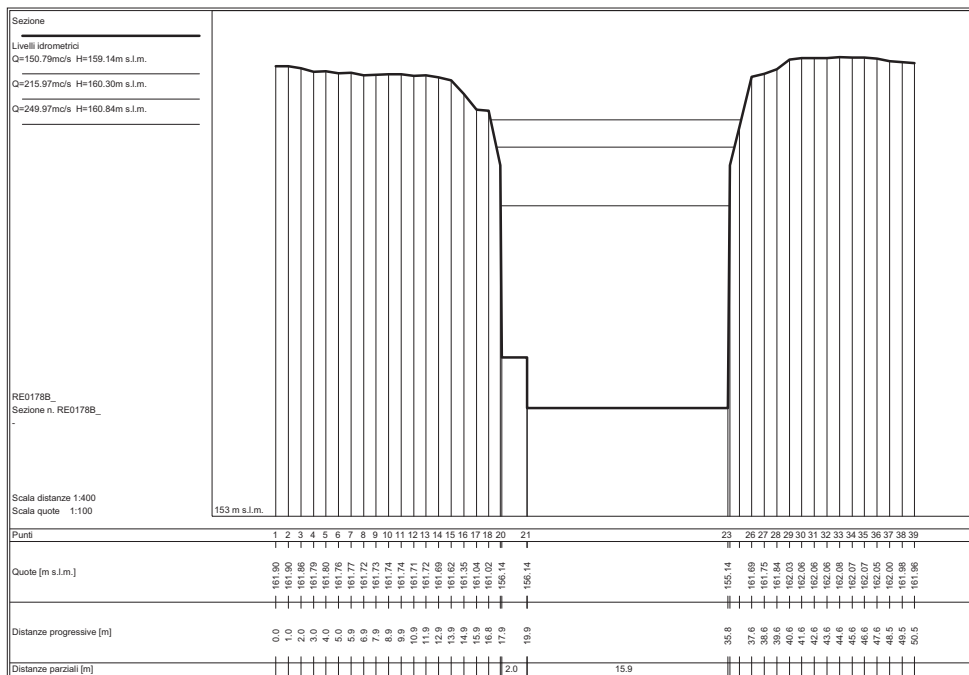


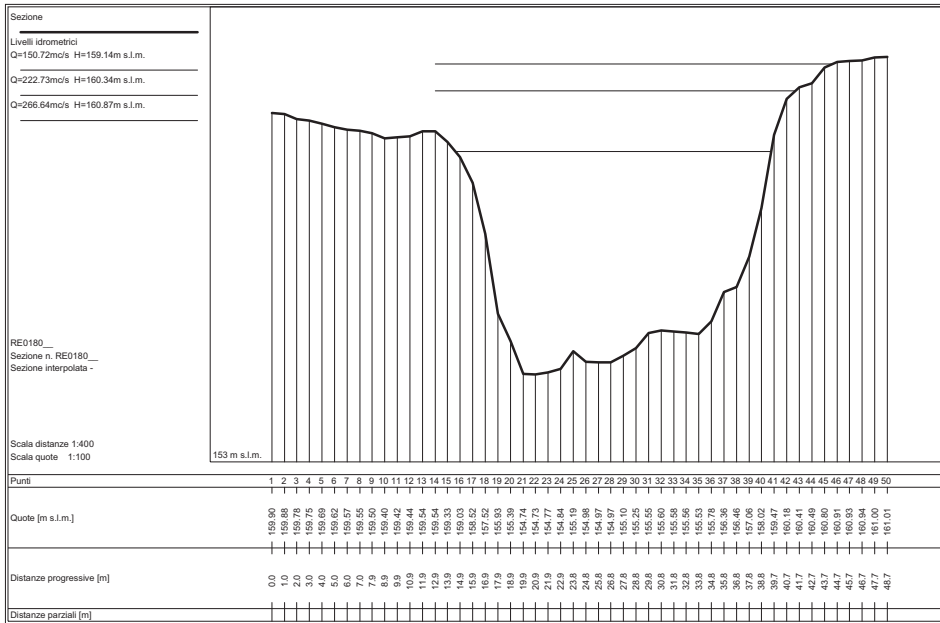






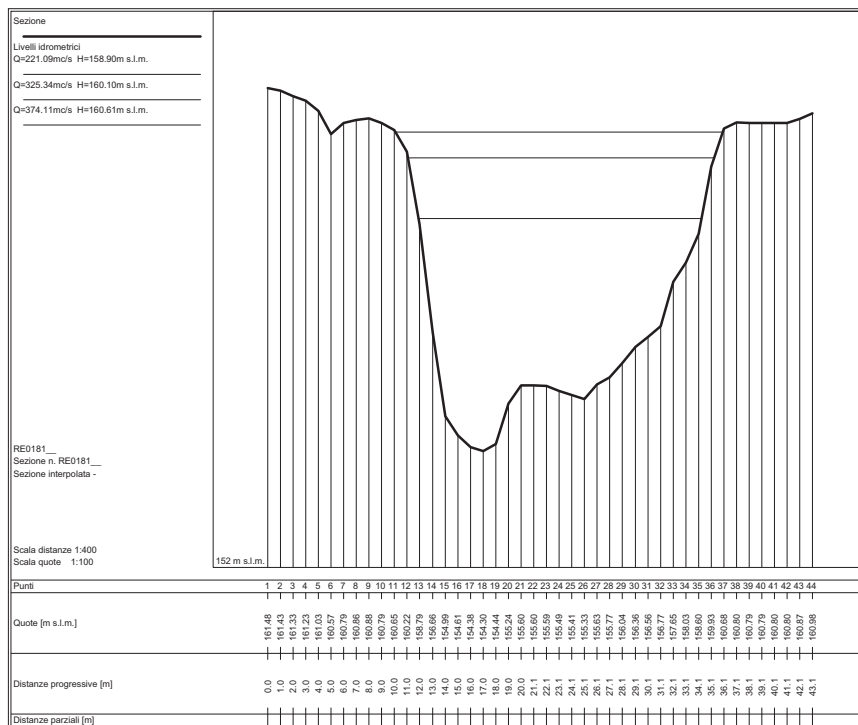
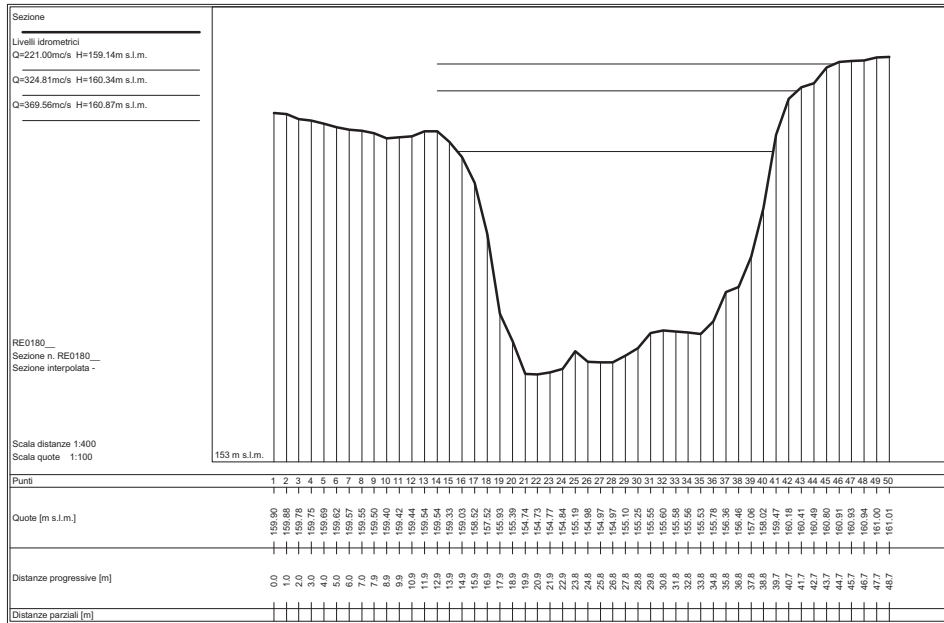


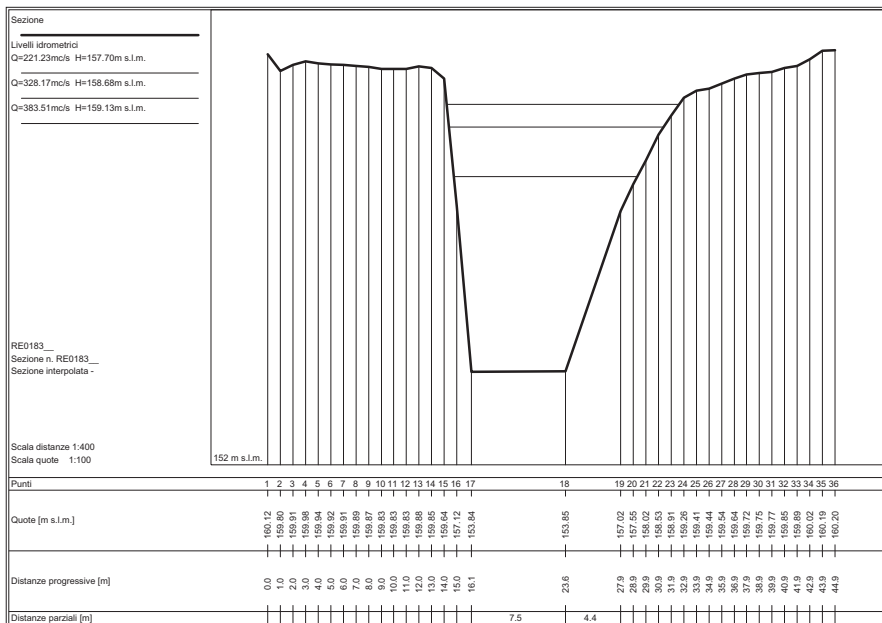
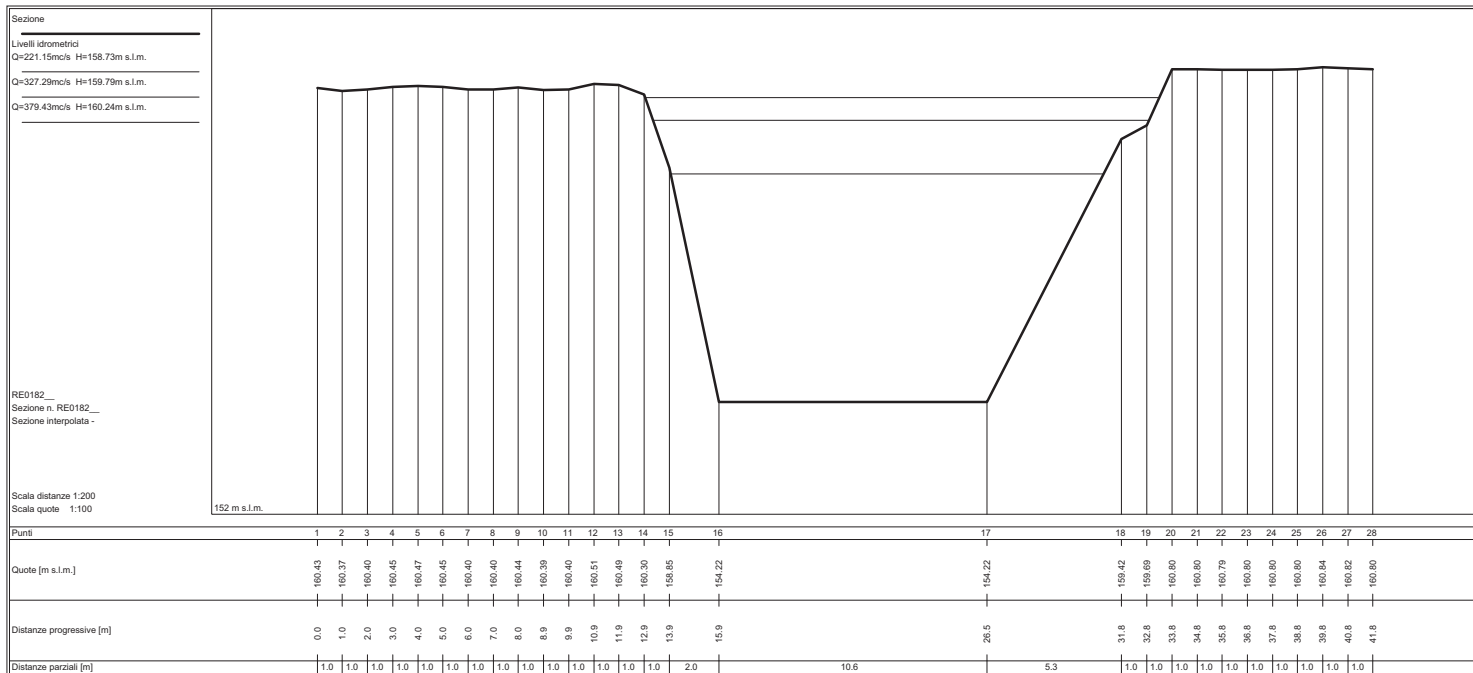


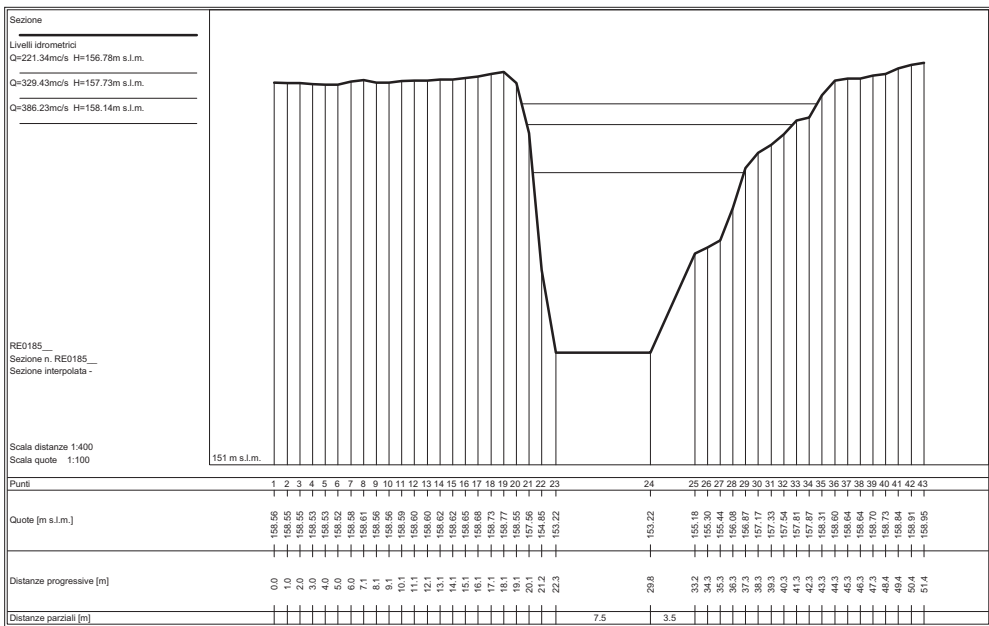
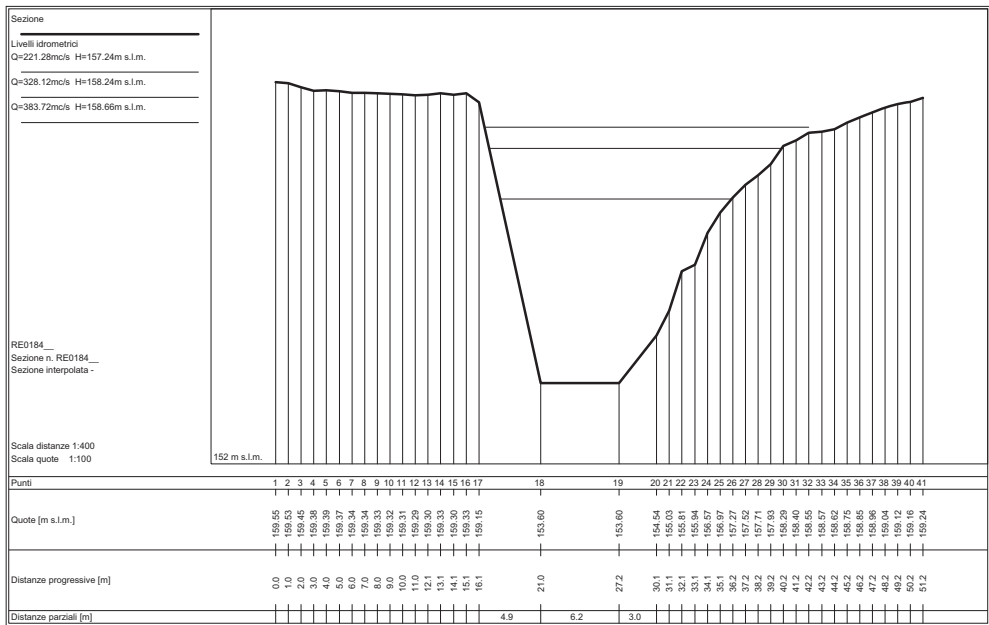


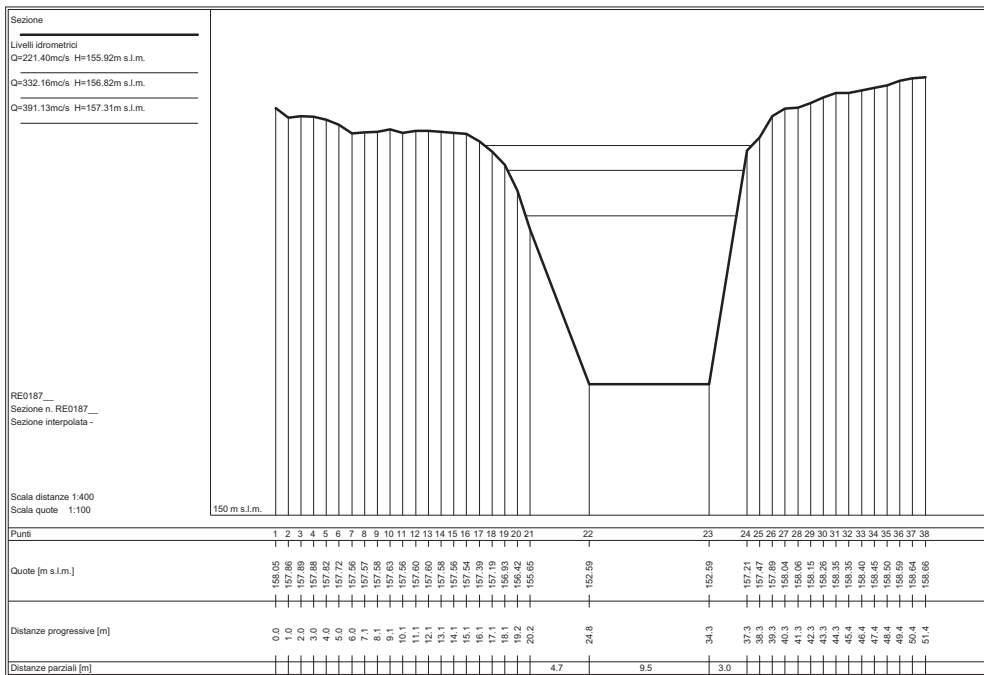
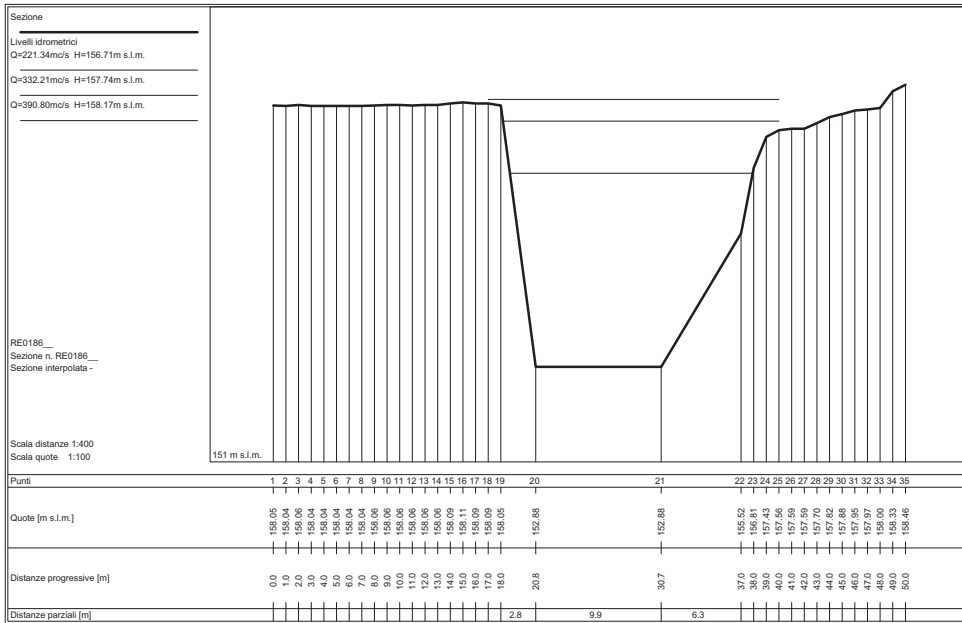
STATO ATTUALE

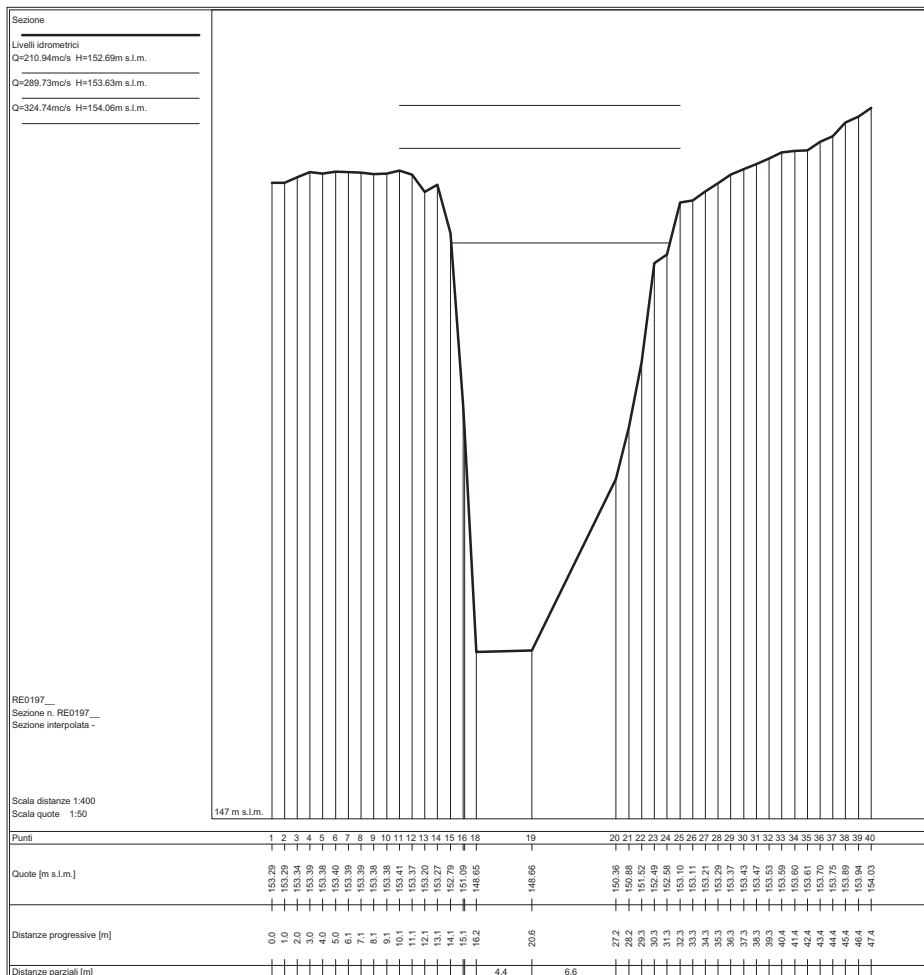
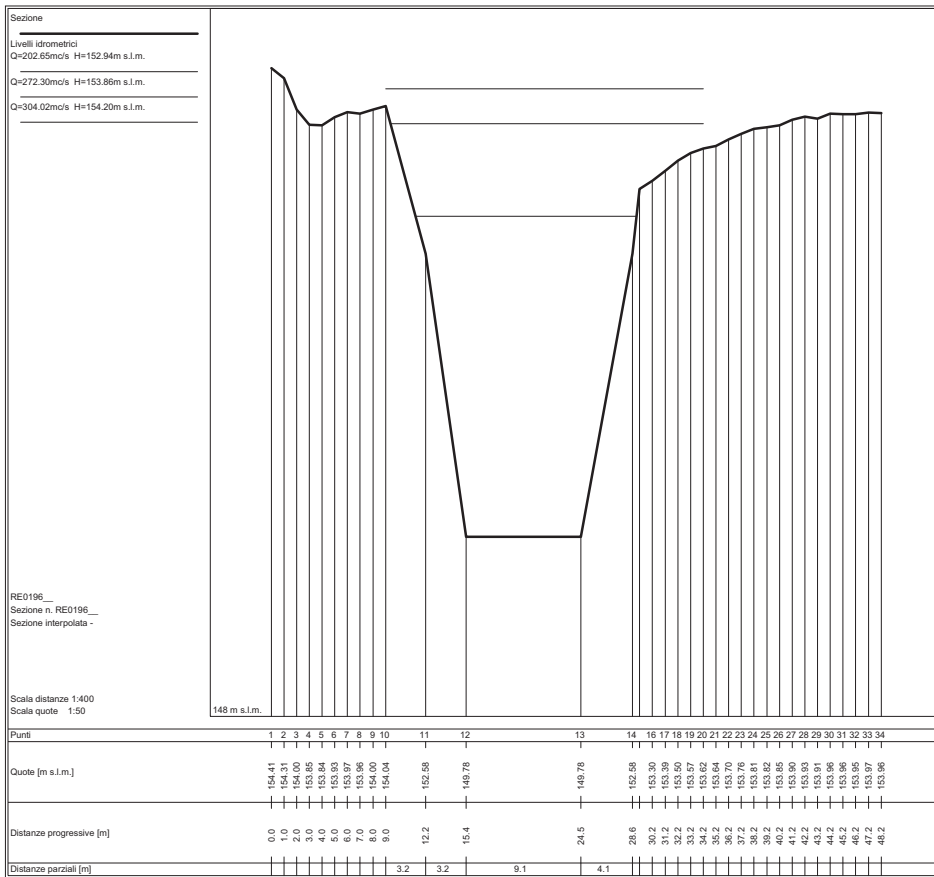
Sezioni fluviali 06 - RESCO – Resco cascese_02

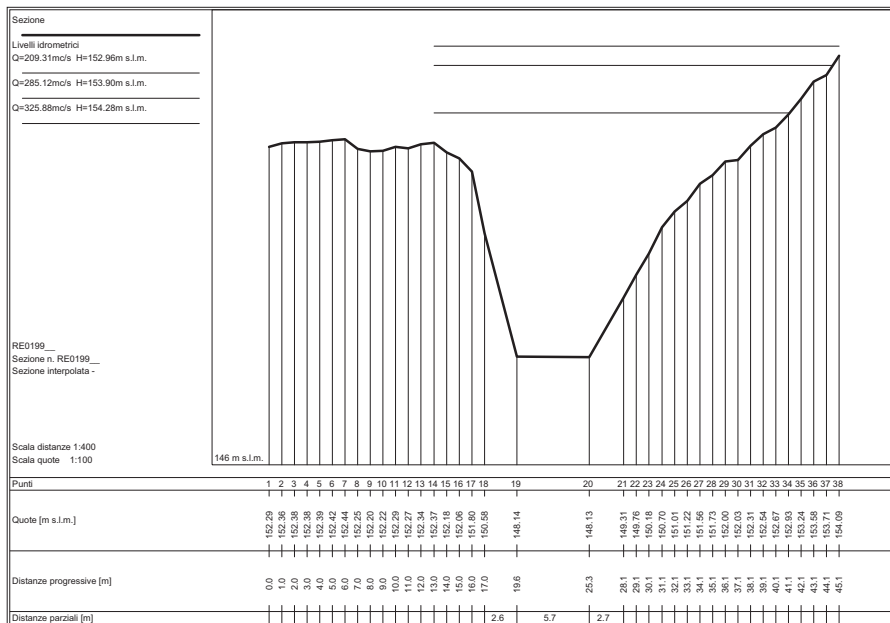



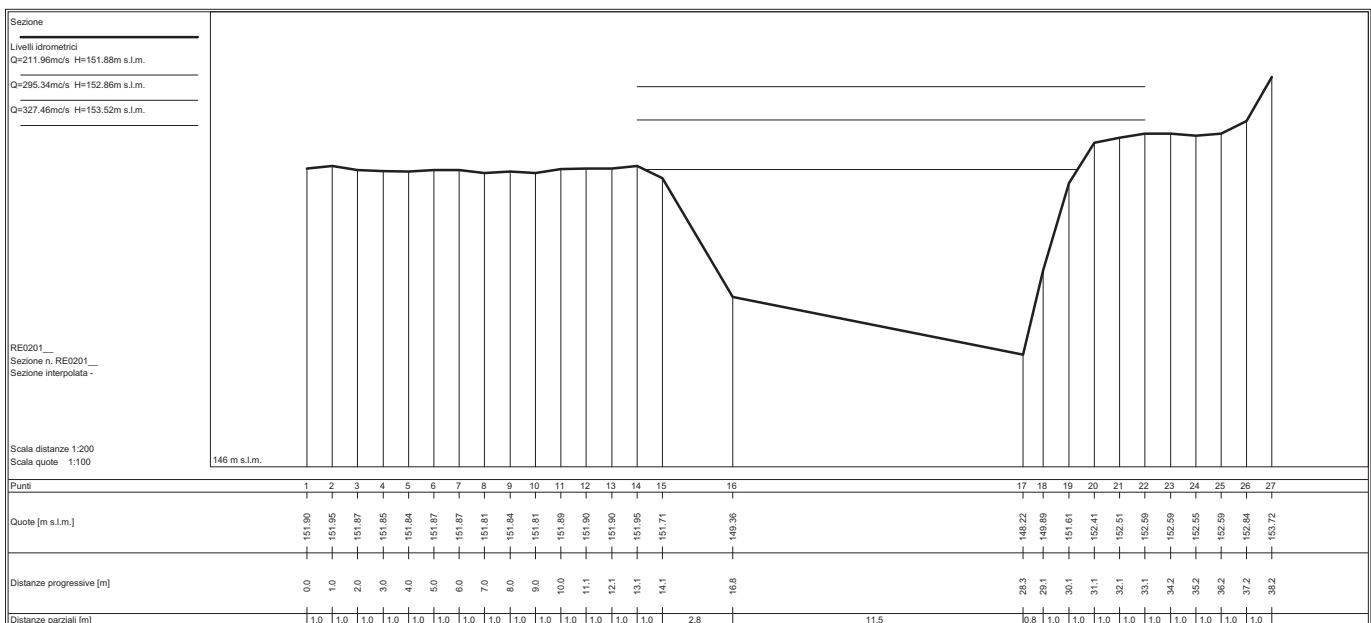
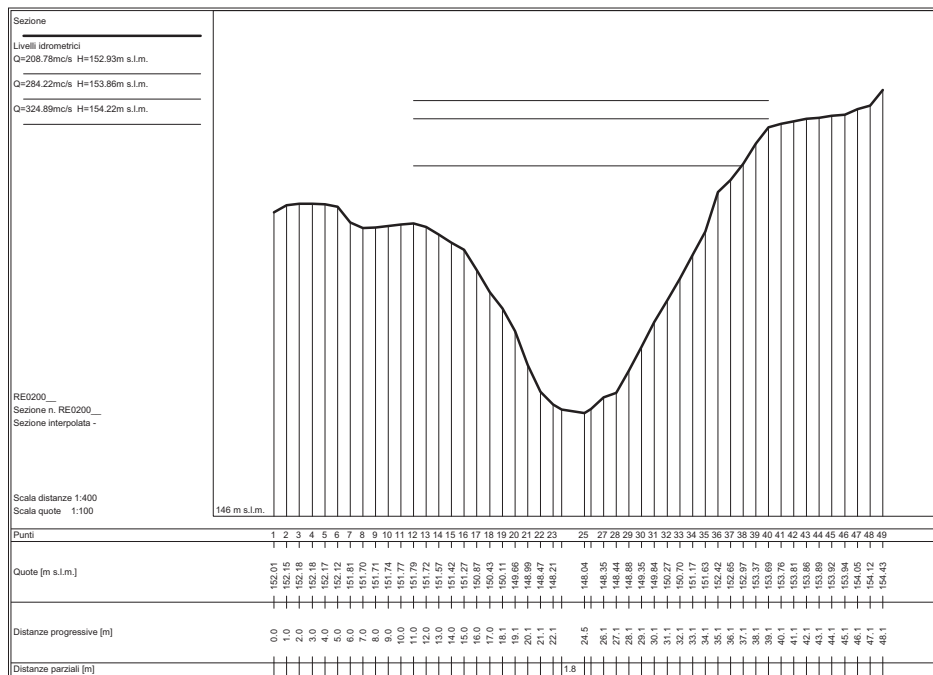


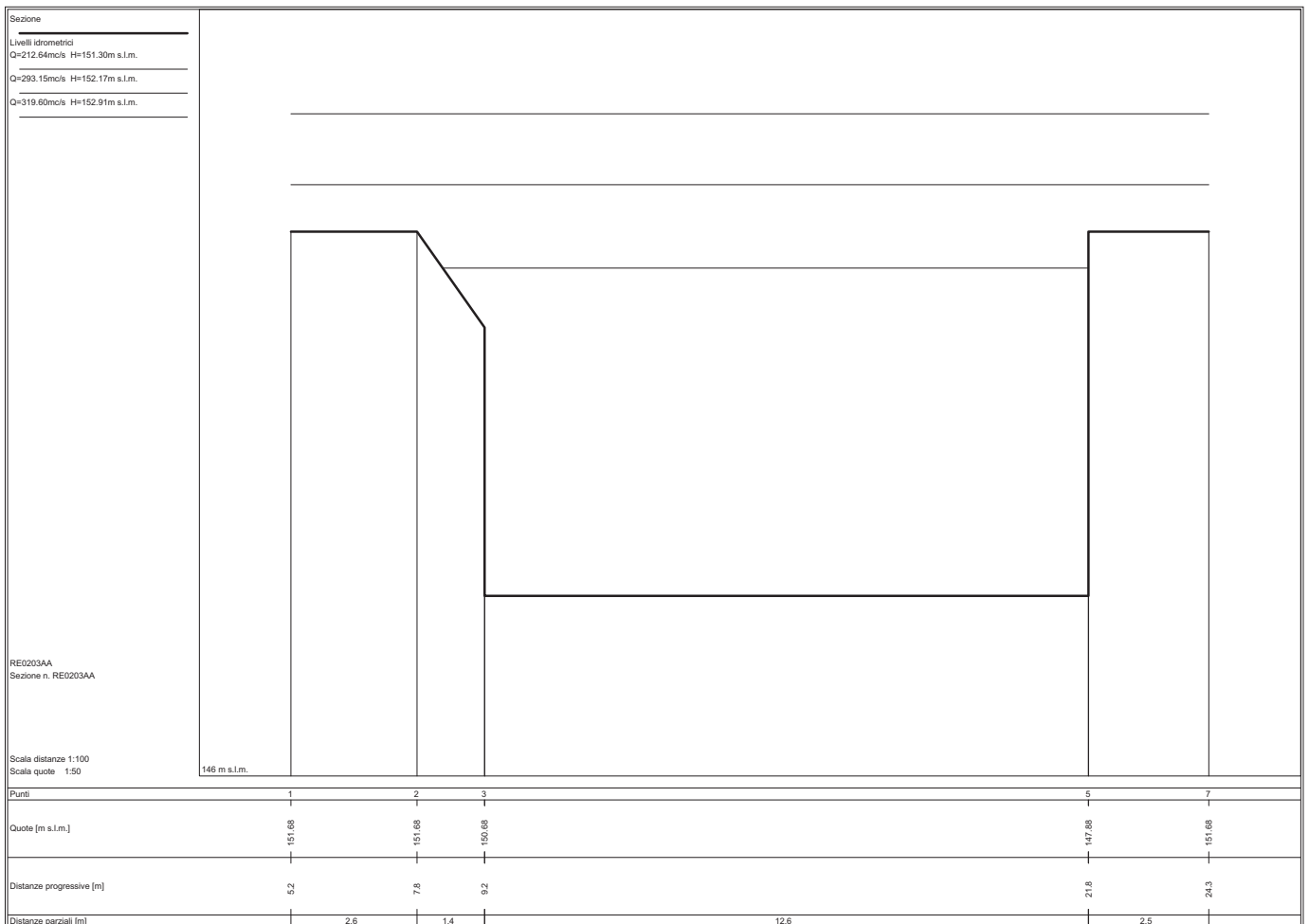
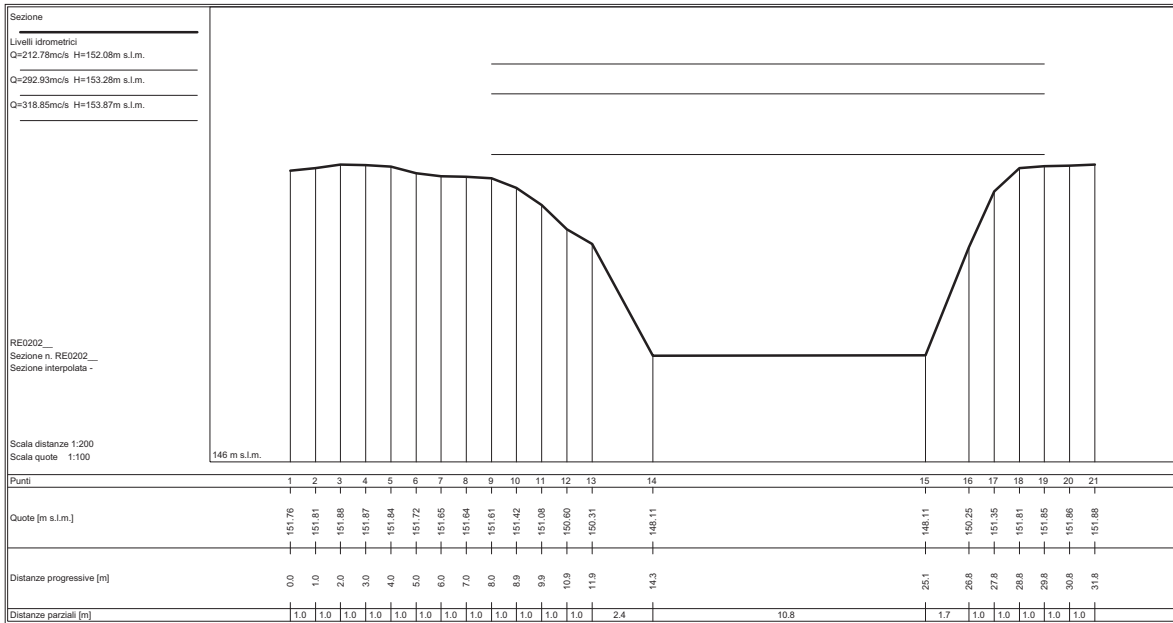


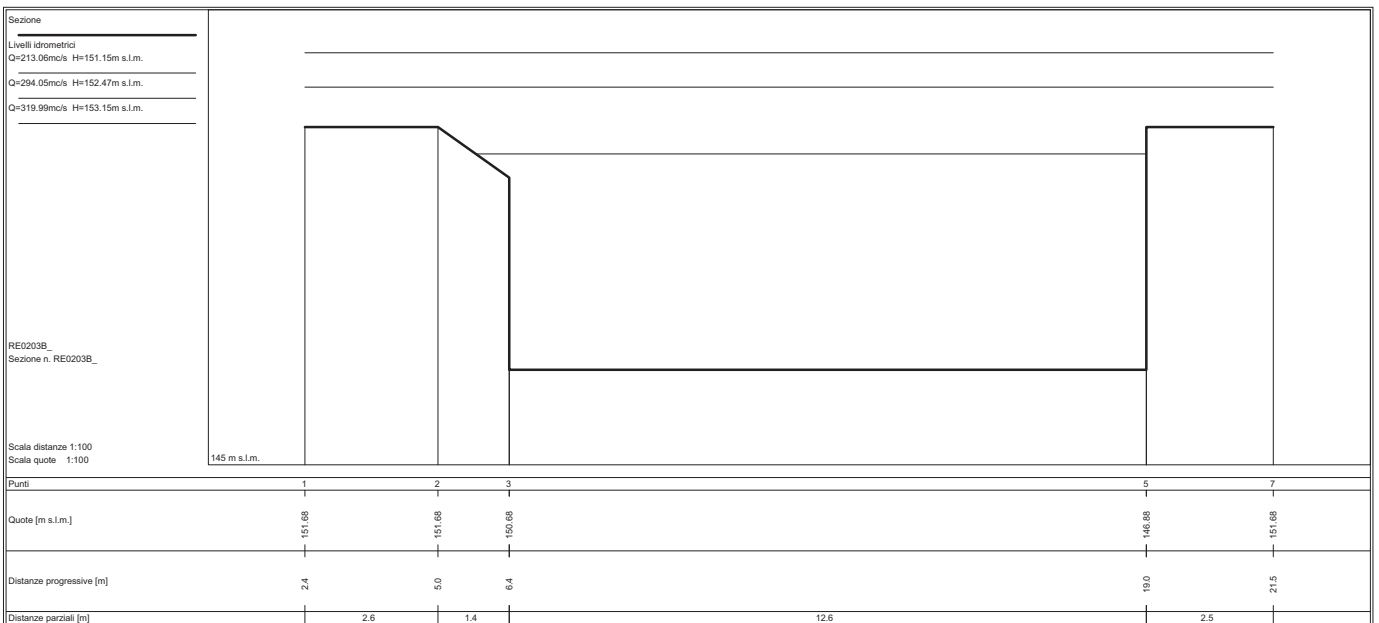
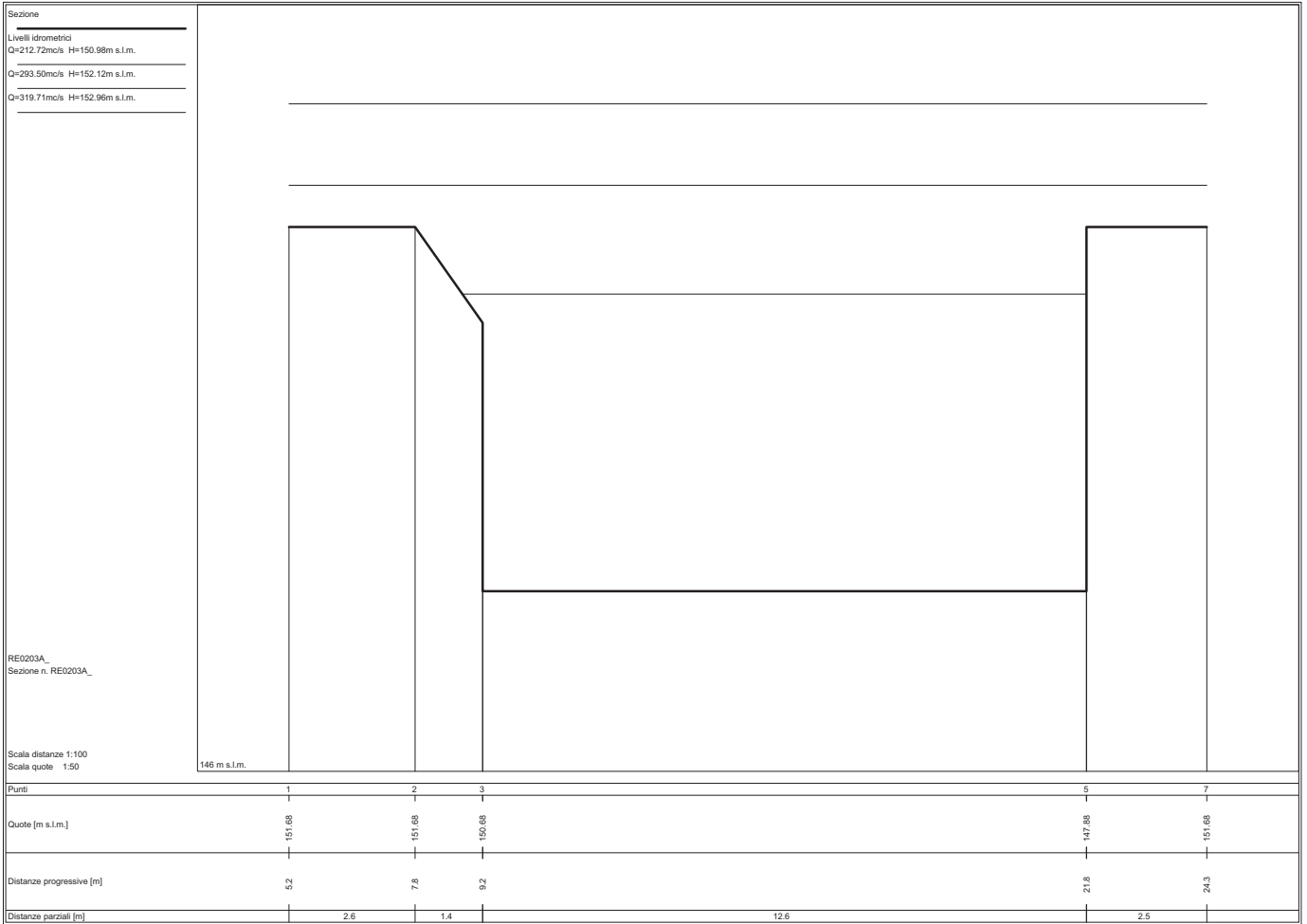


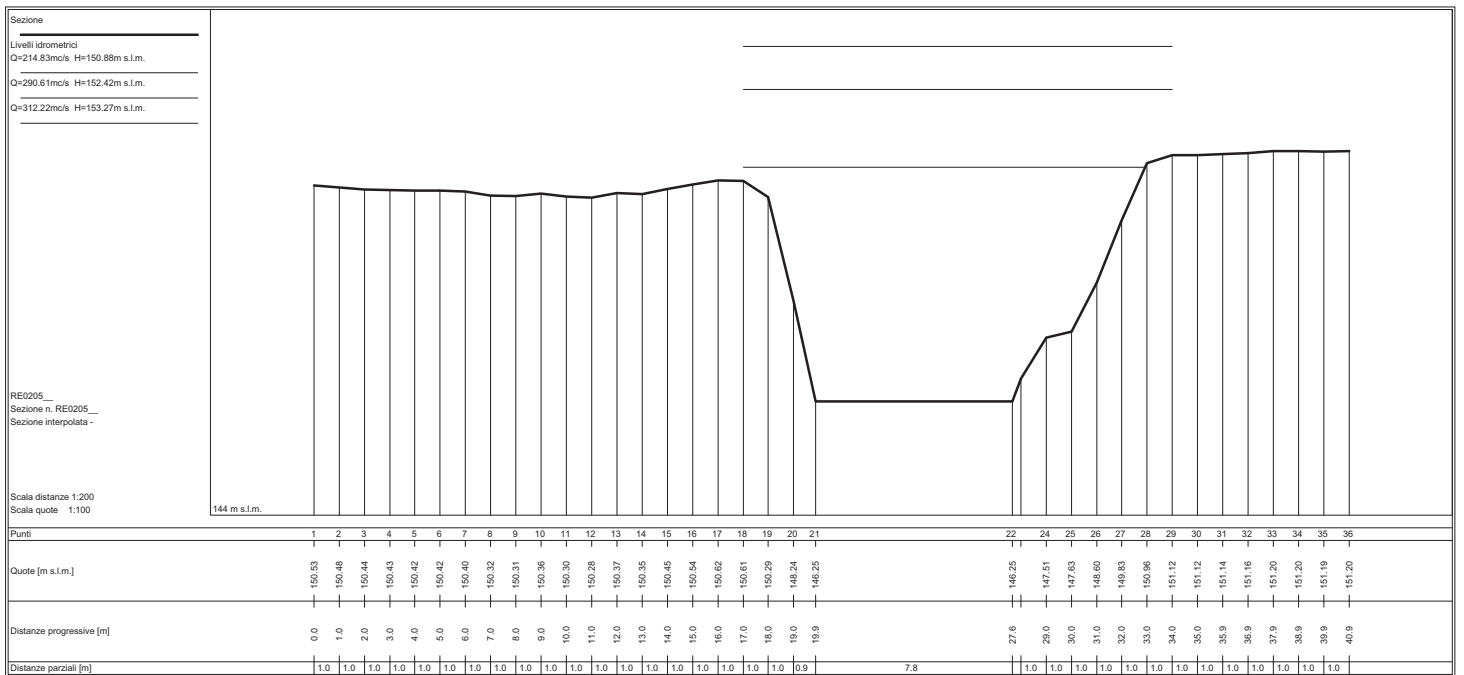
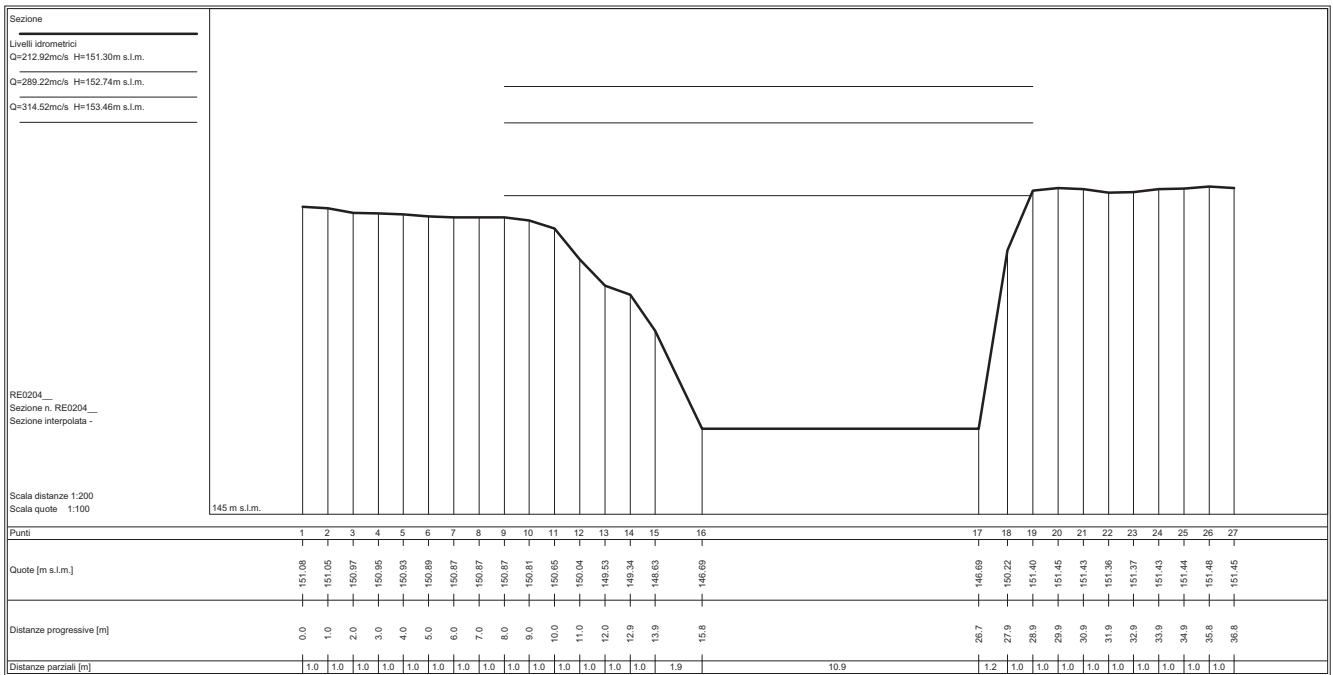


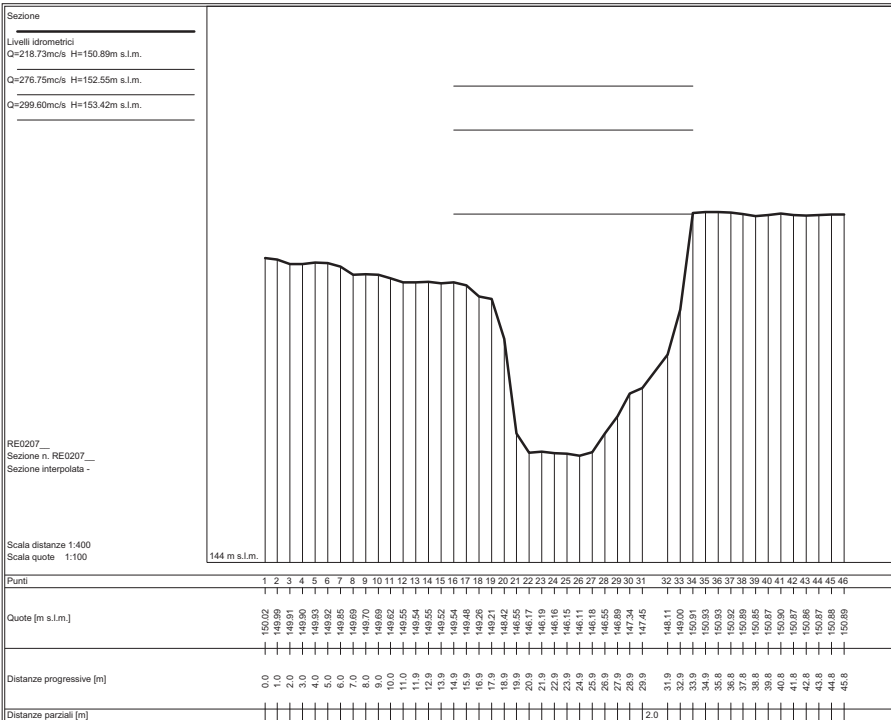
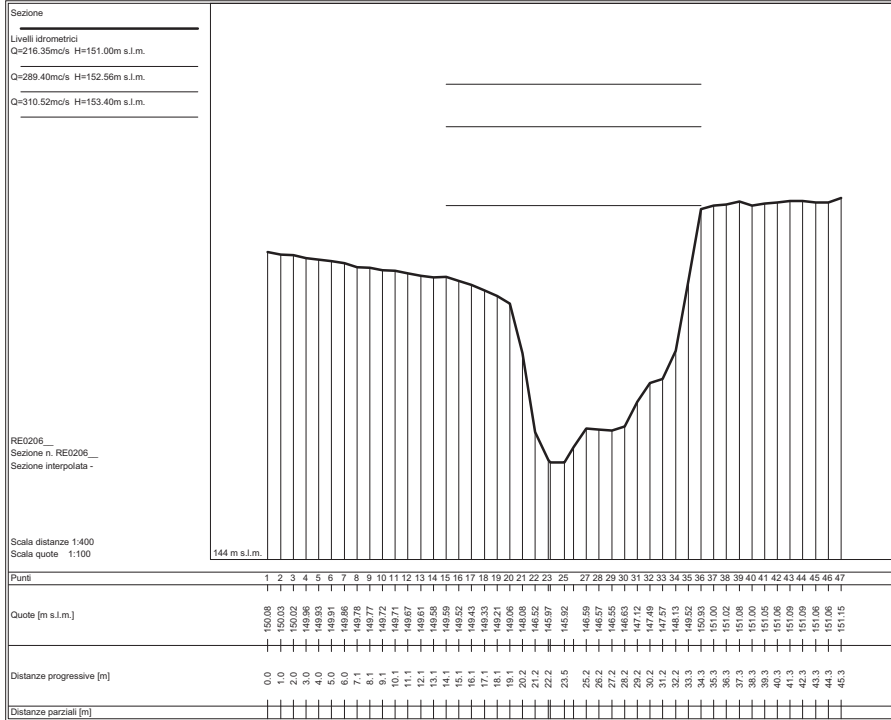






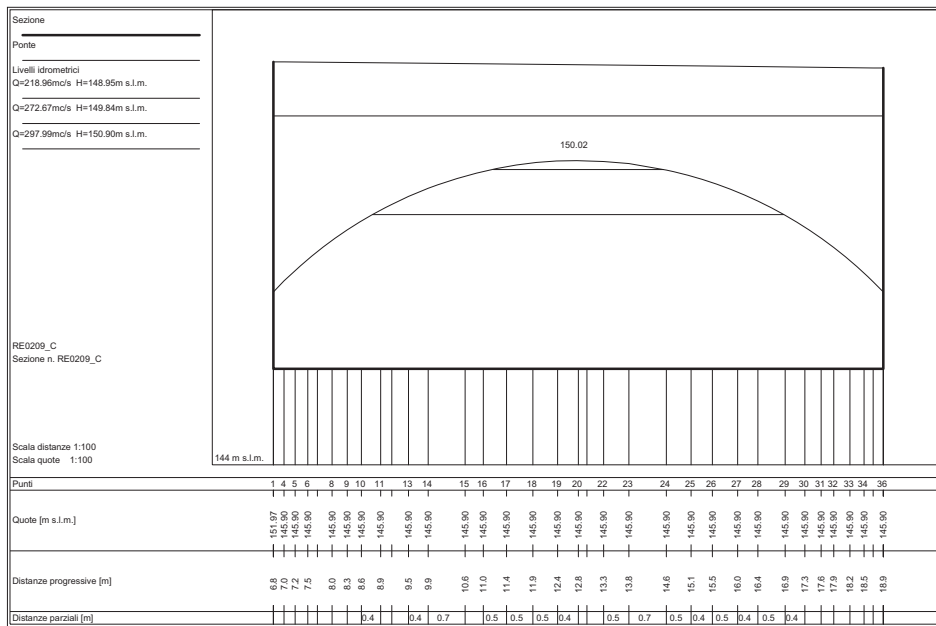
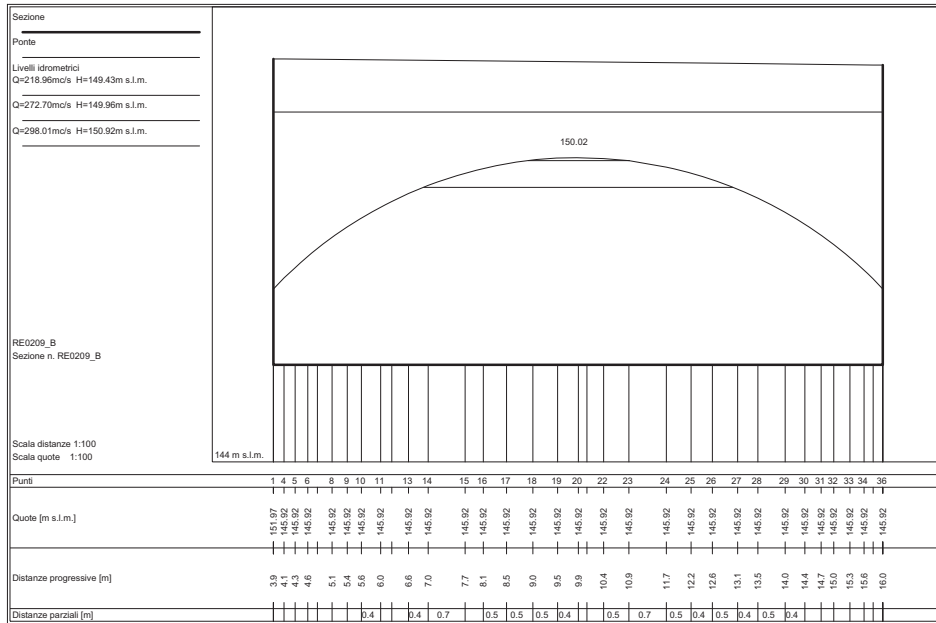


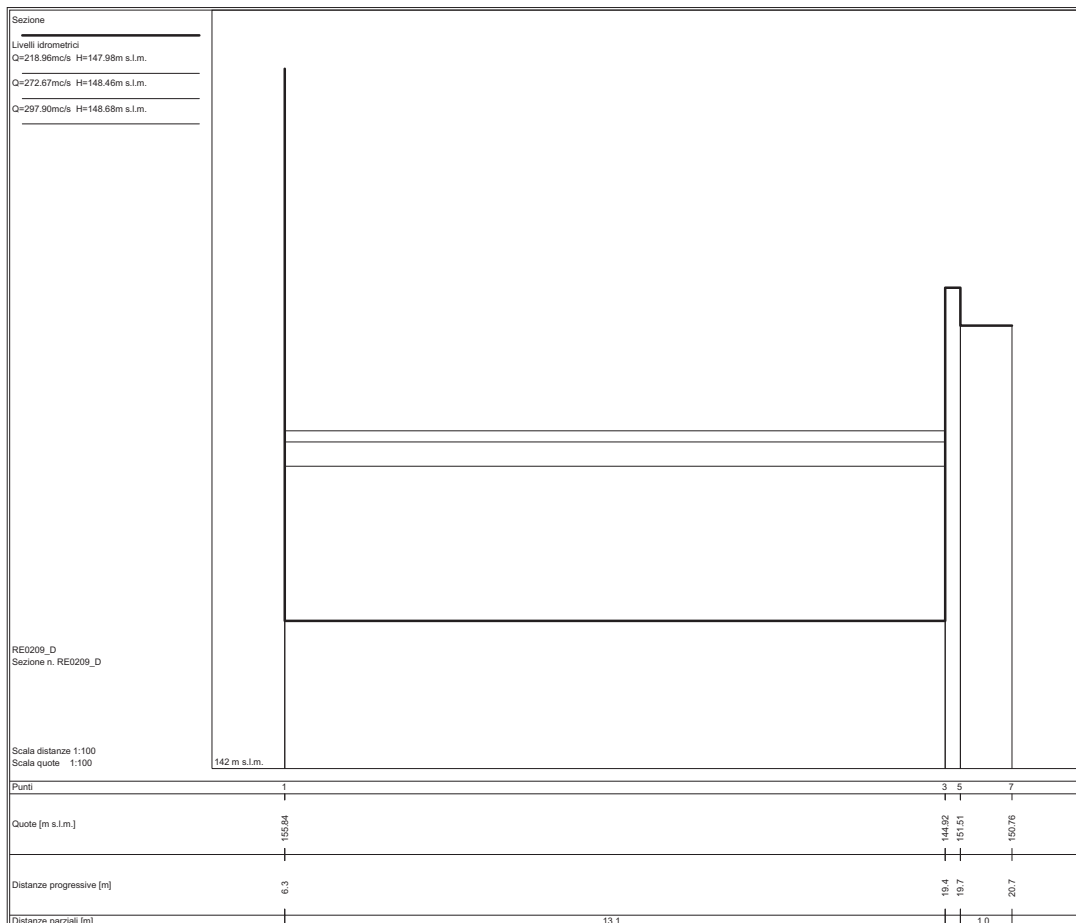







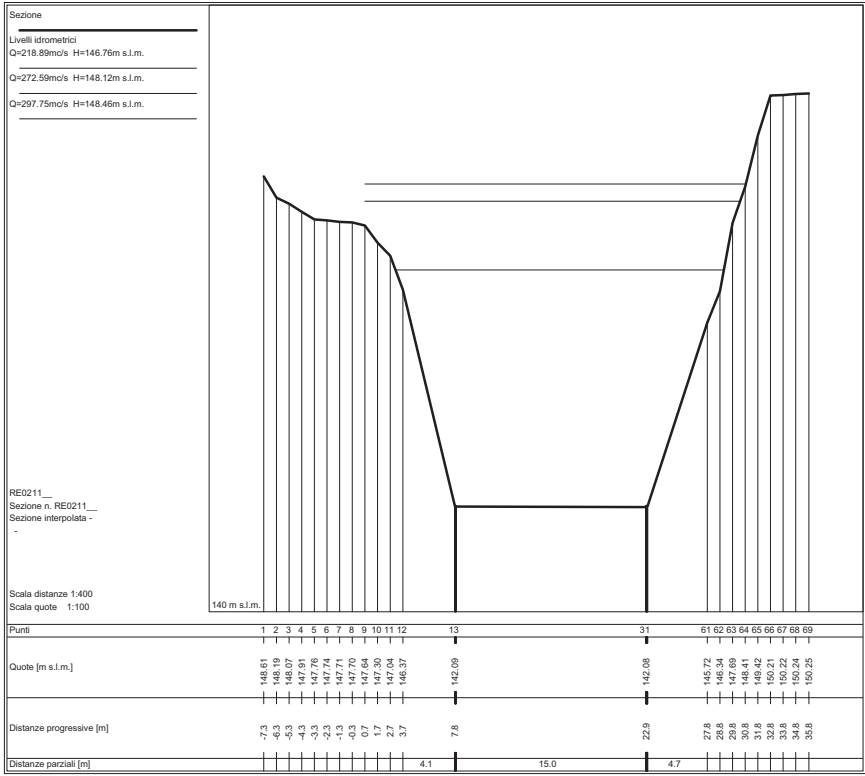






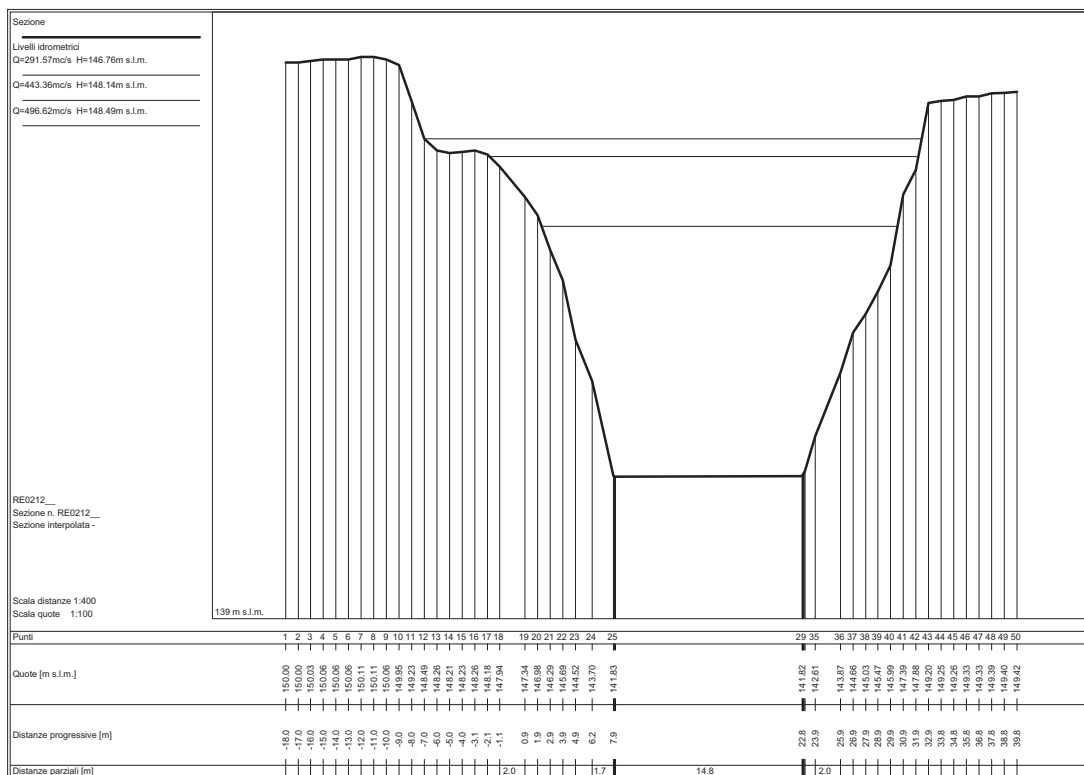
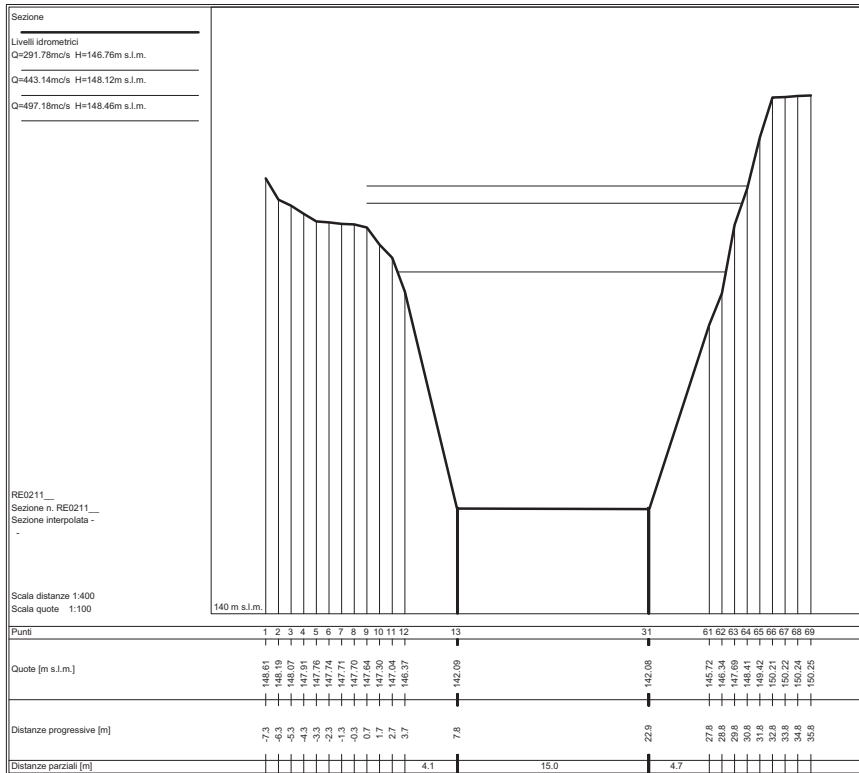


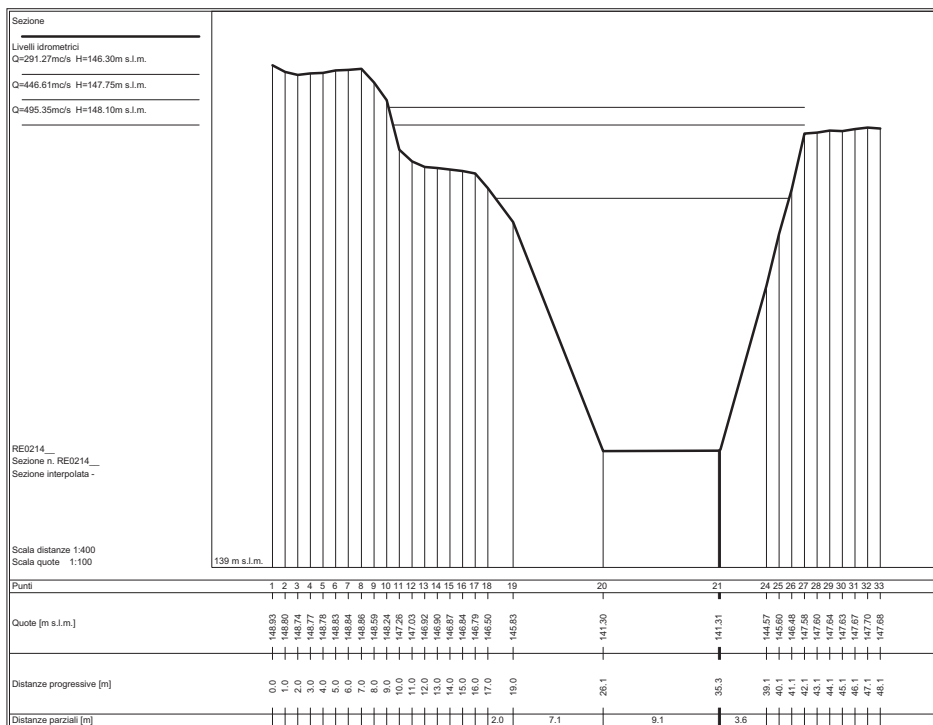
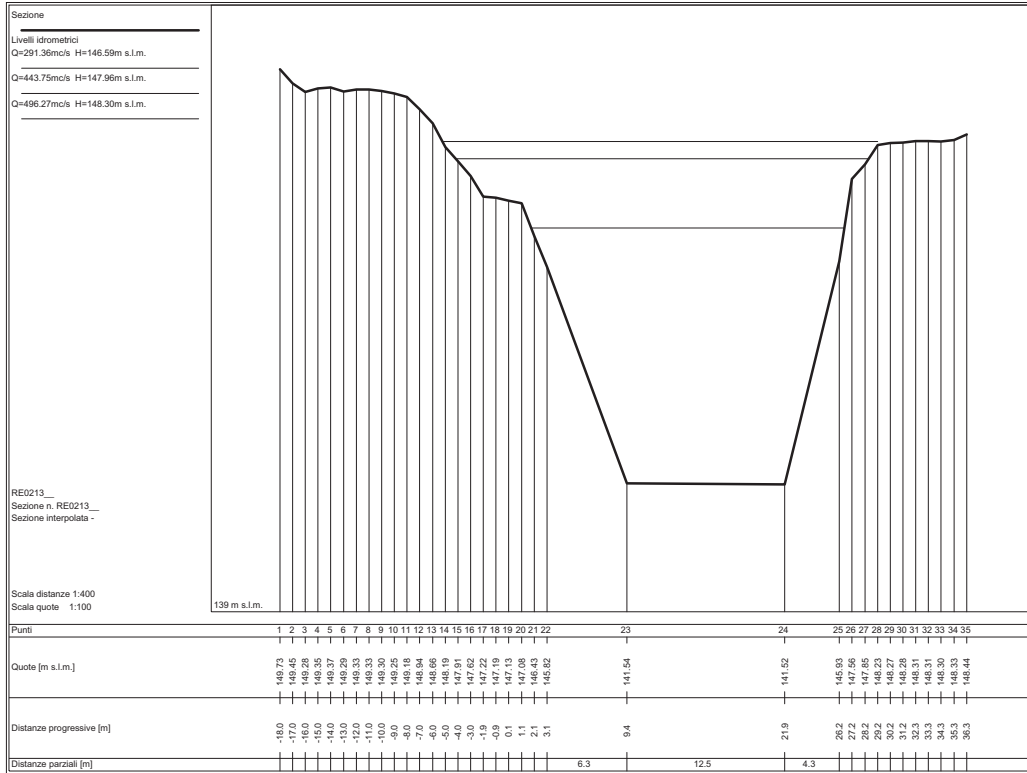


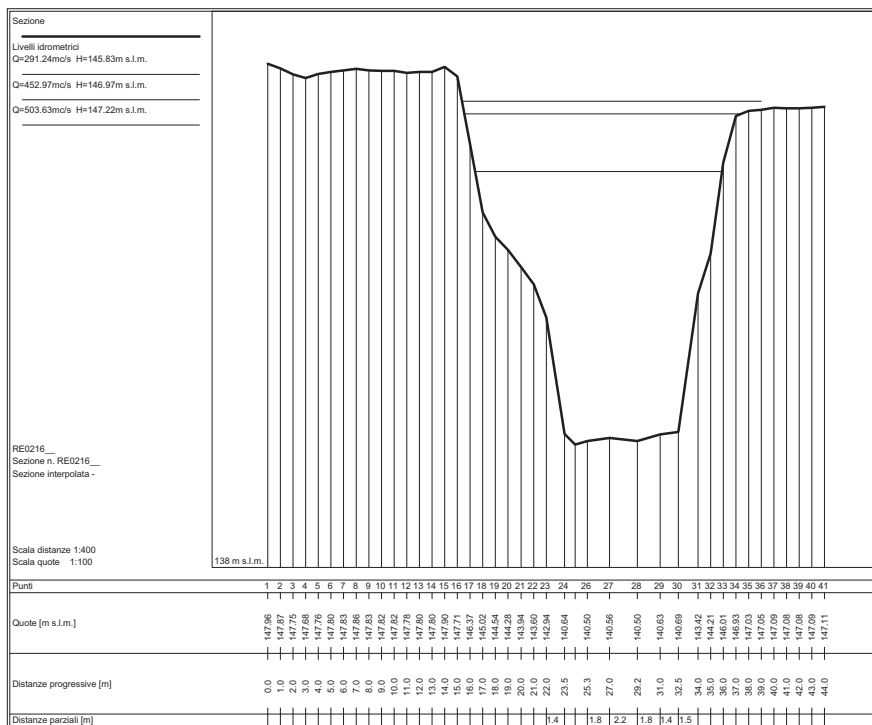
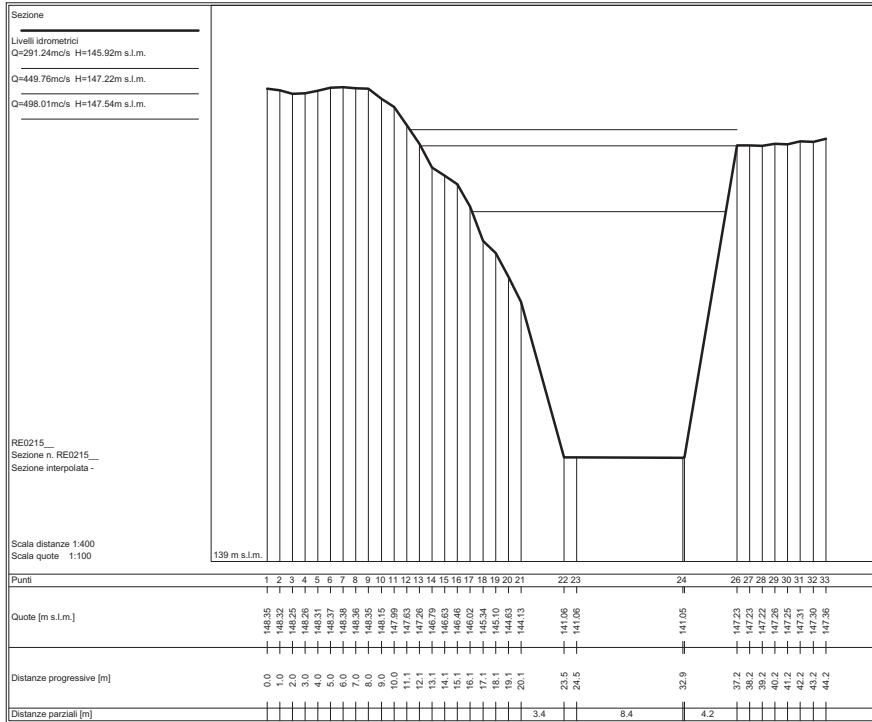


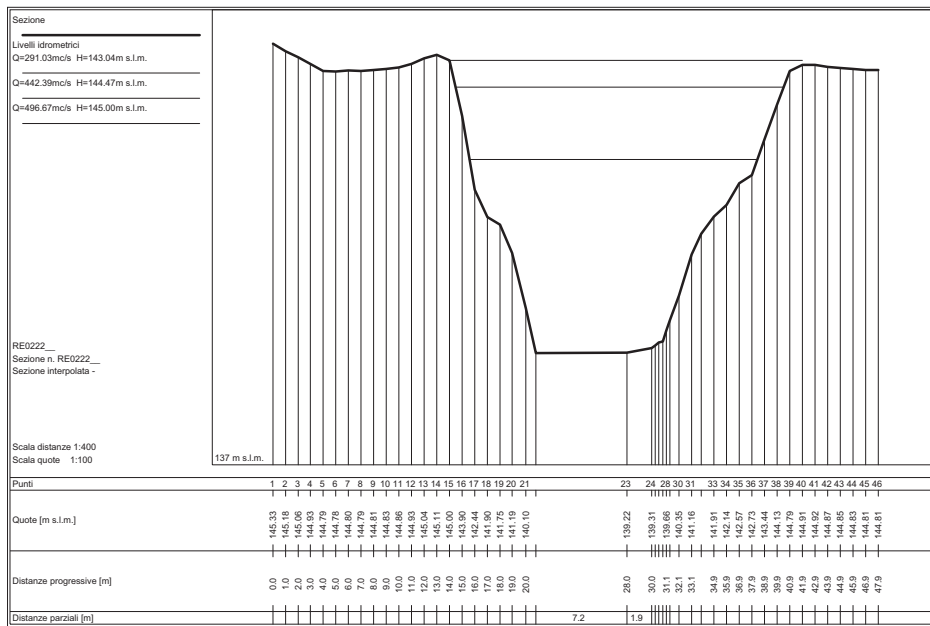
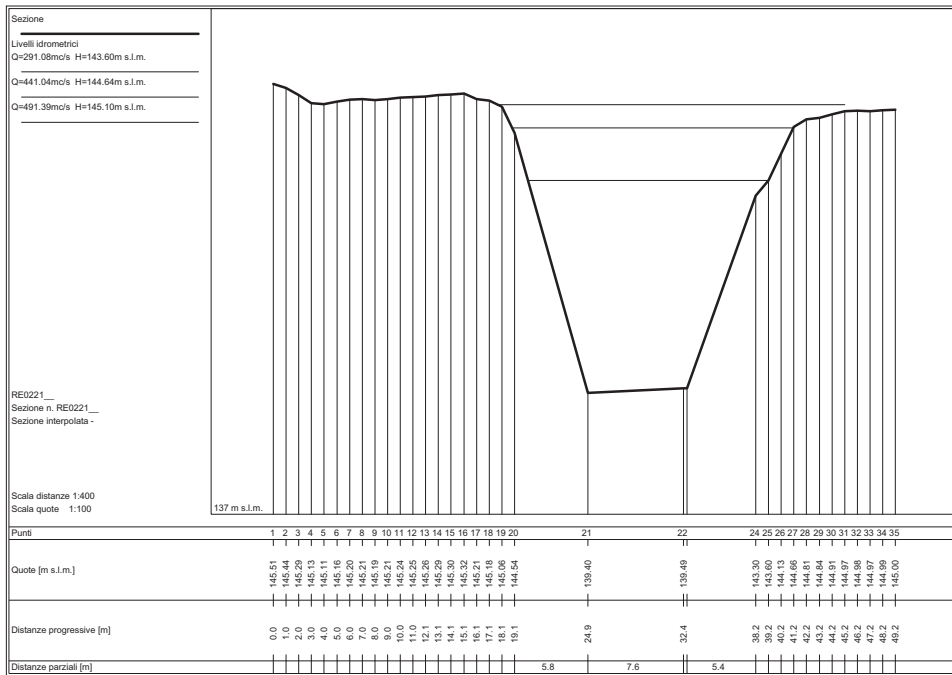
STATO ATTUALE

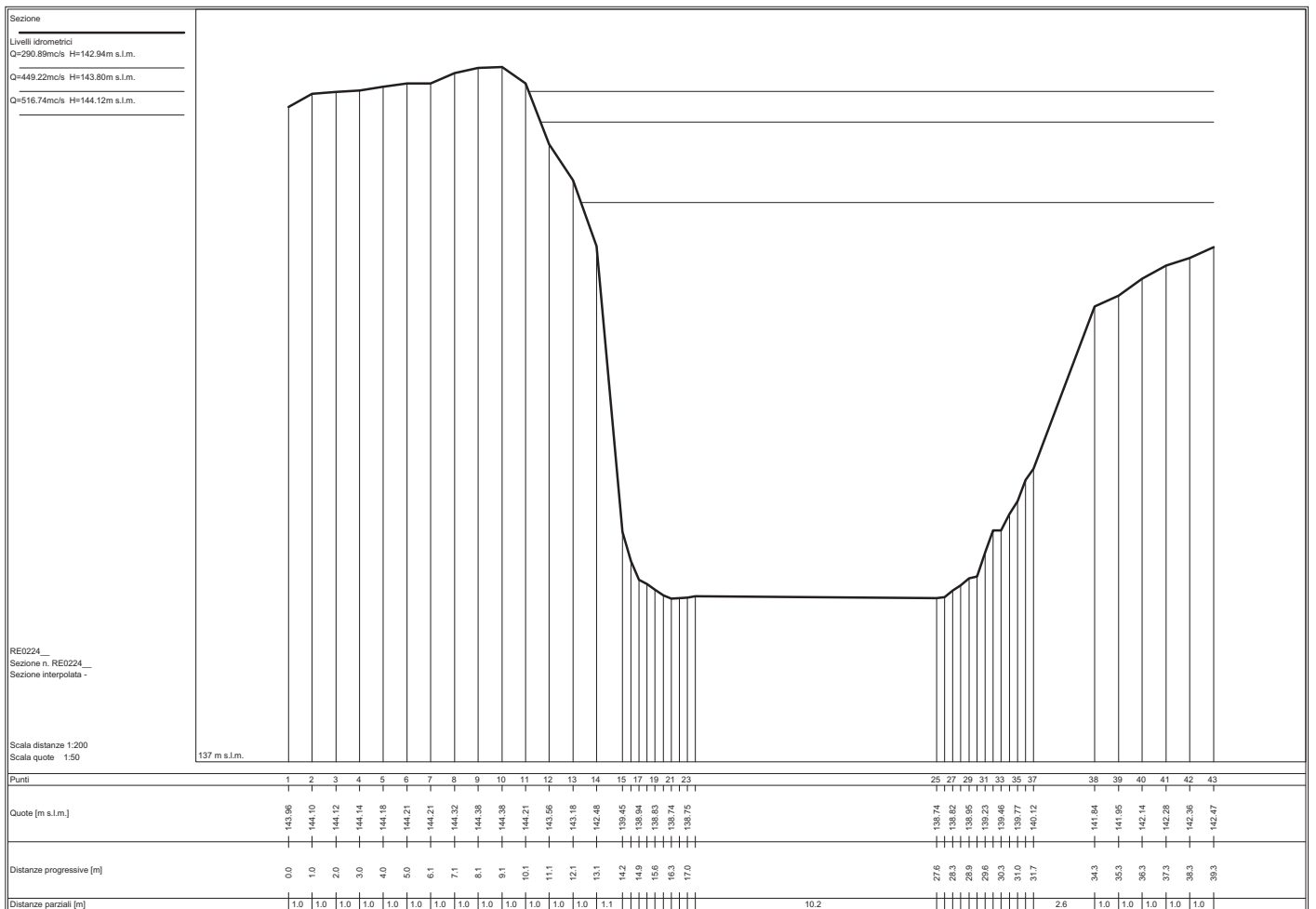
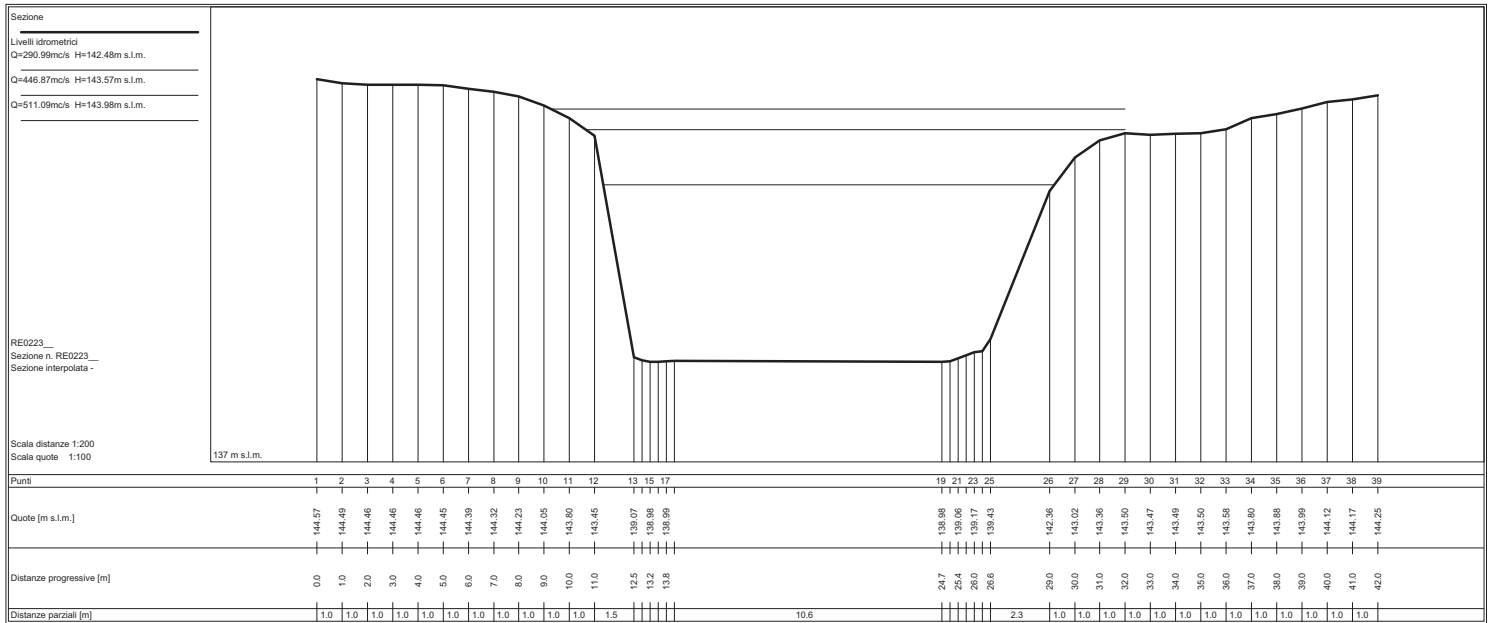
Sezioni fluviali 06 - RESCO – Resco cascese_03

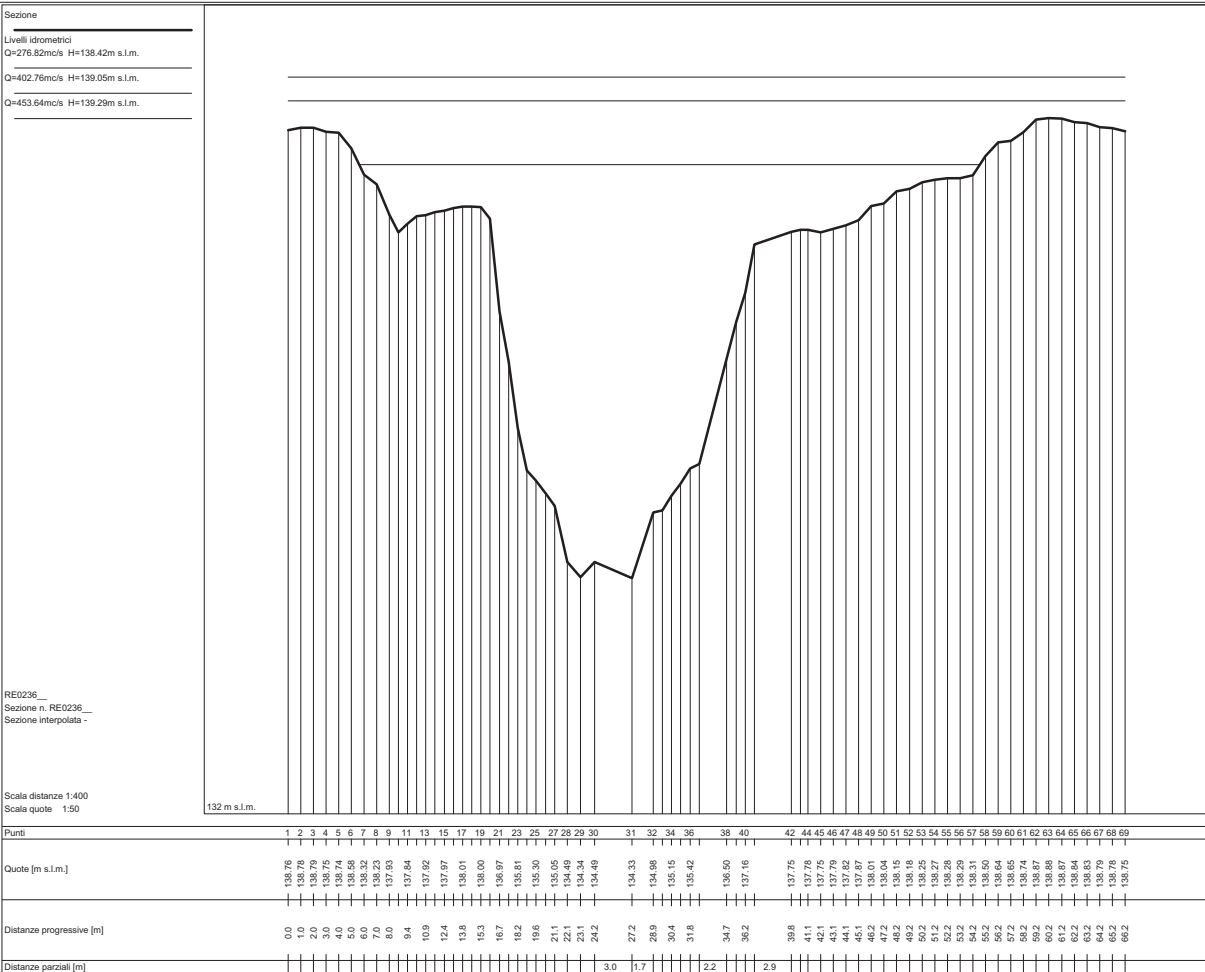
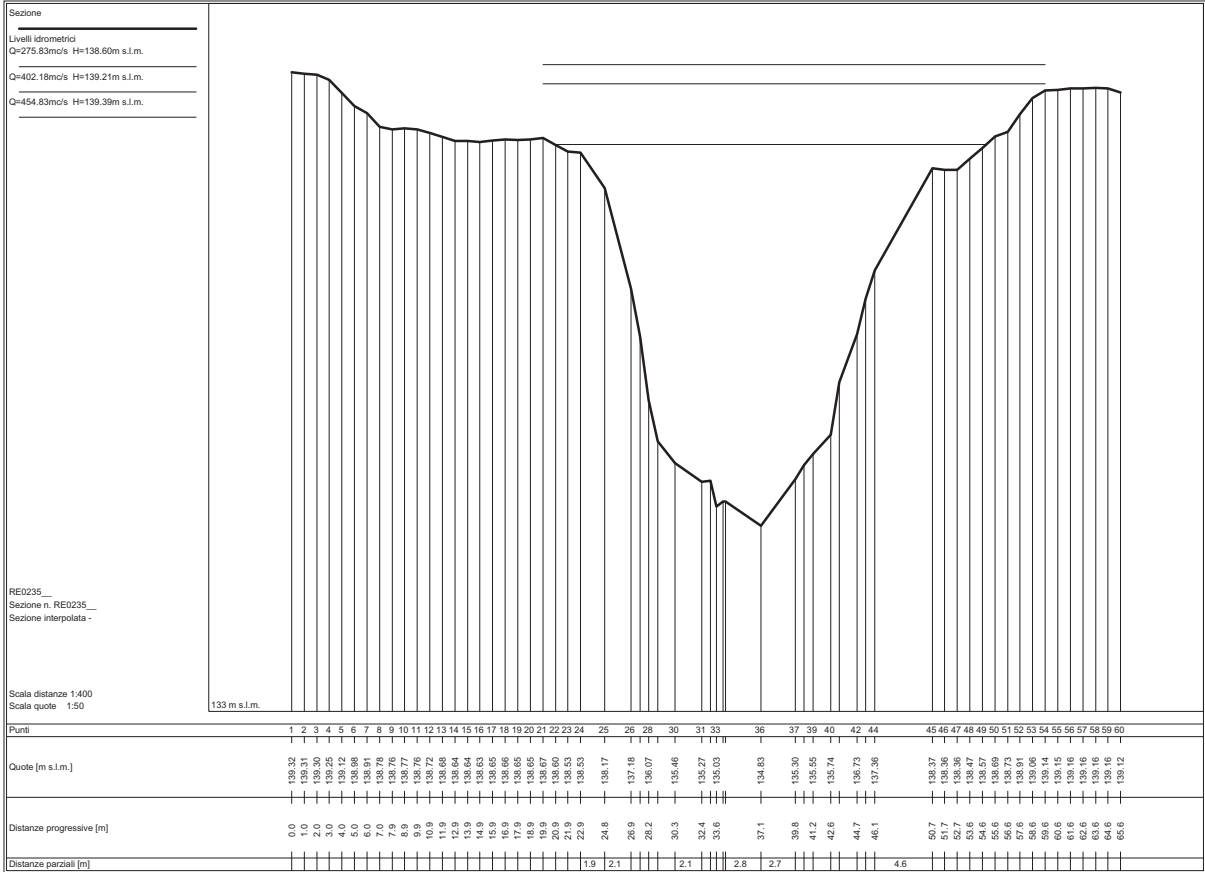


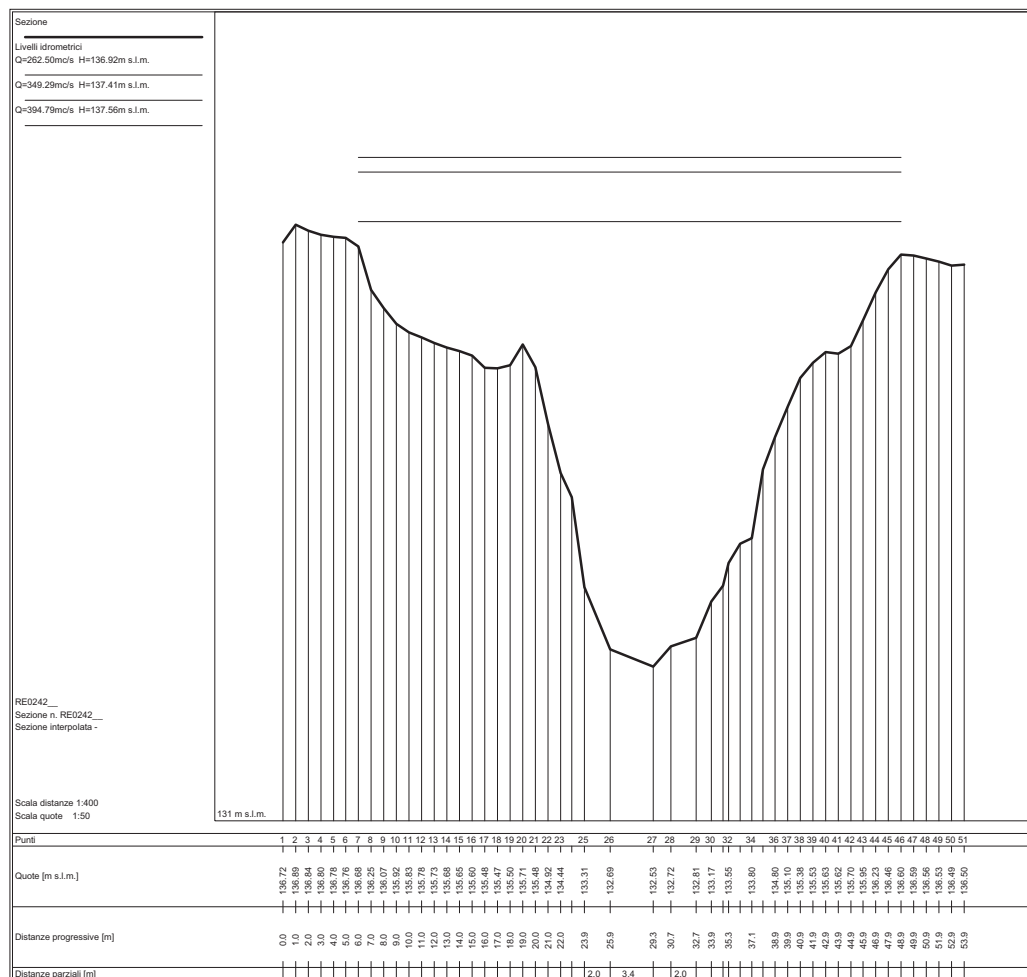
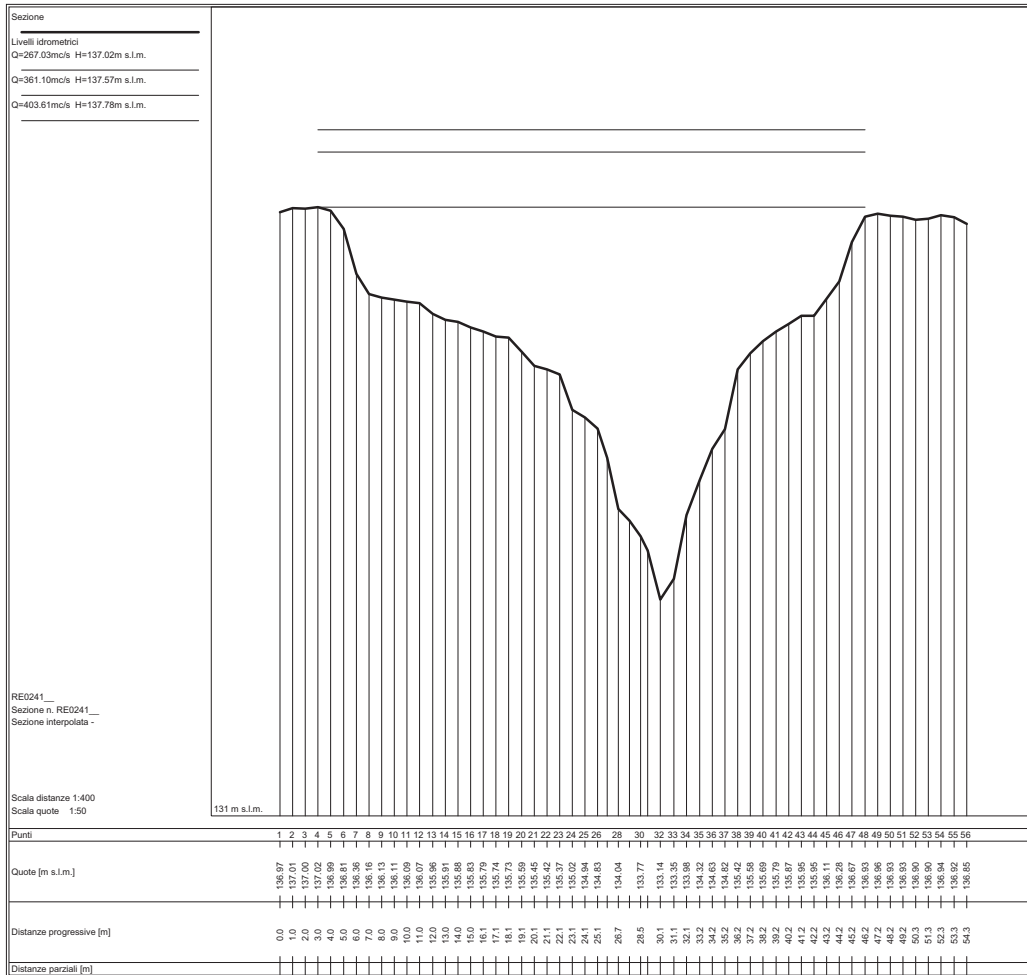


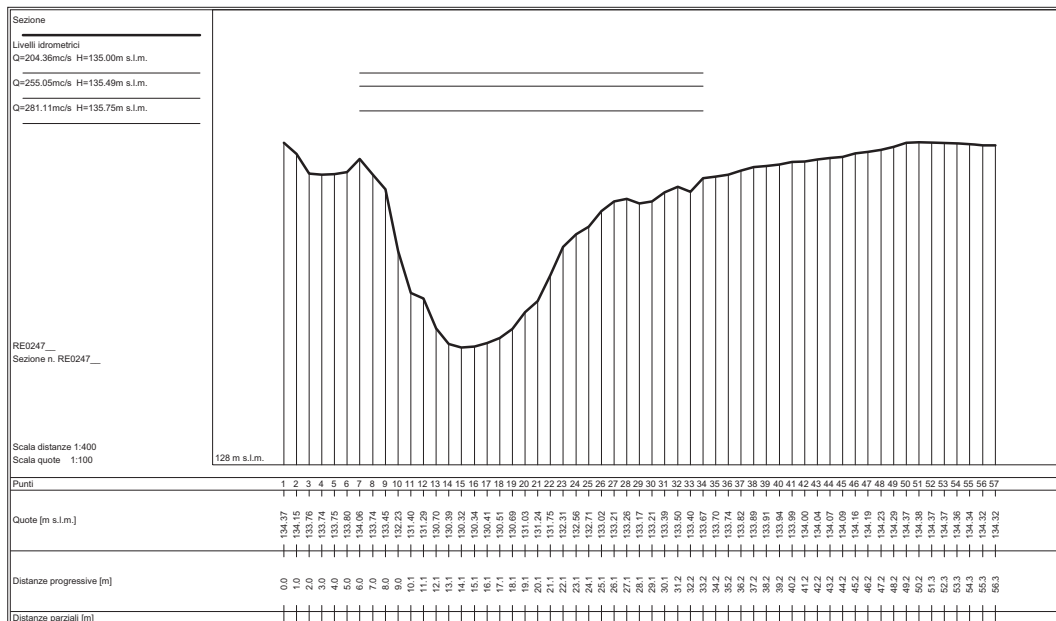
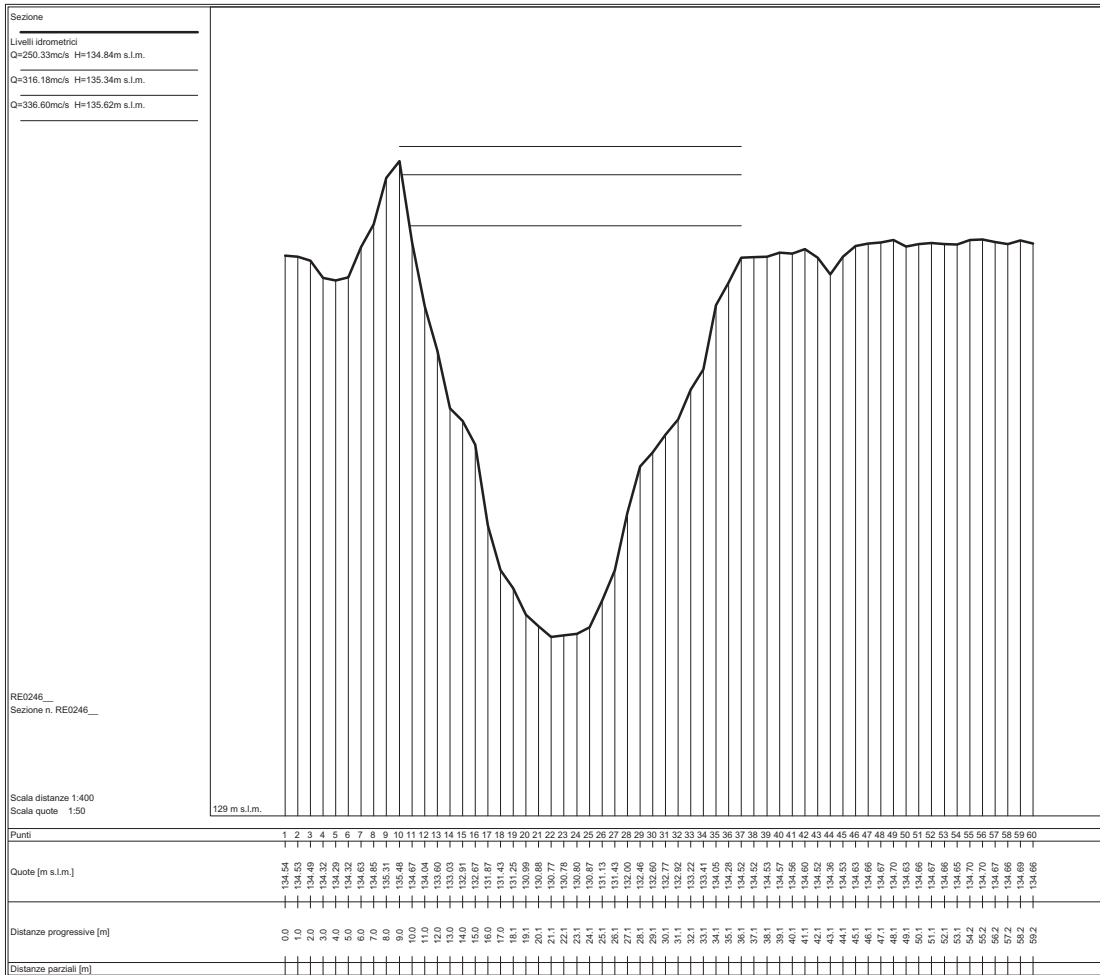


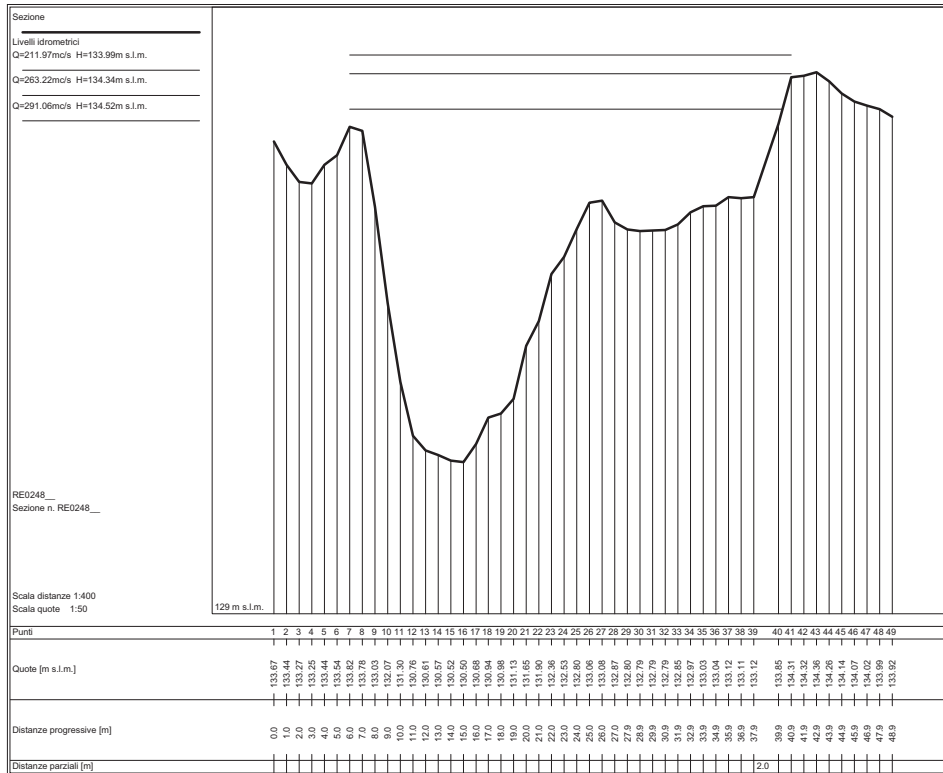


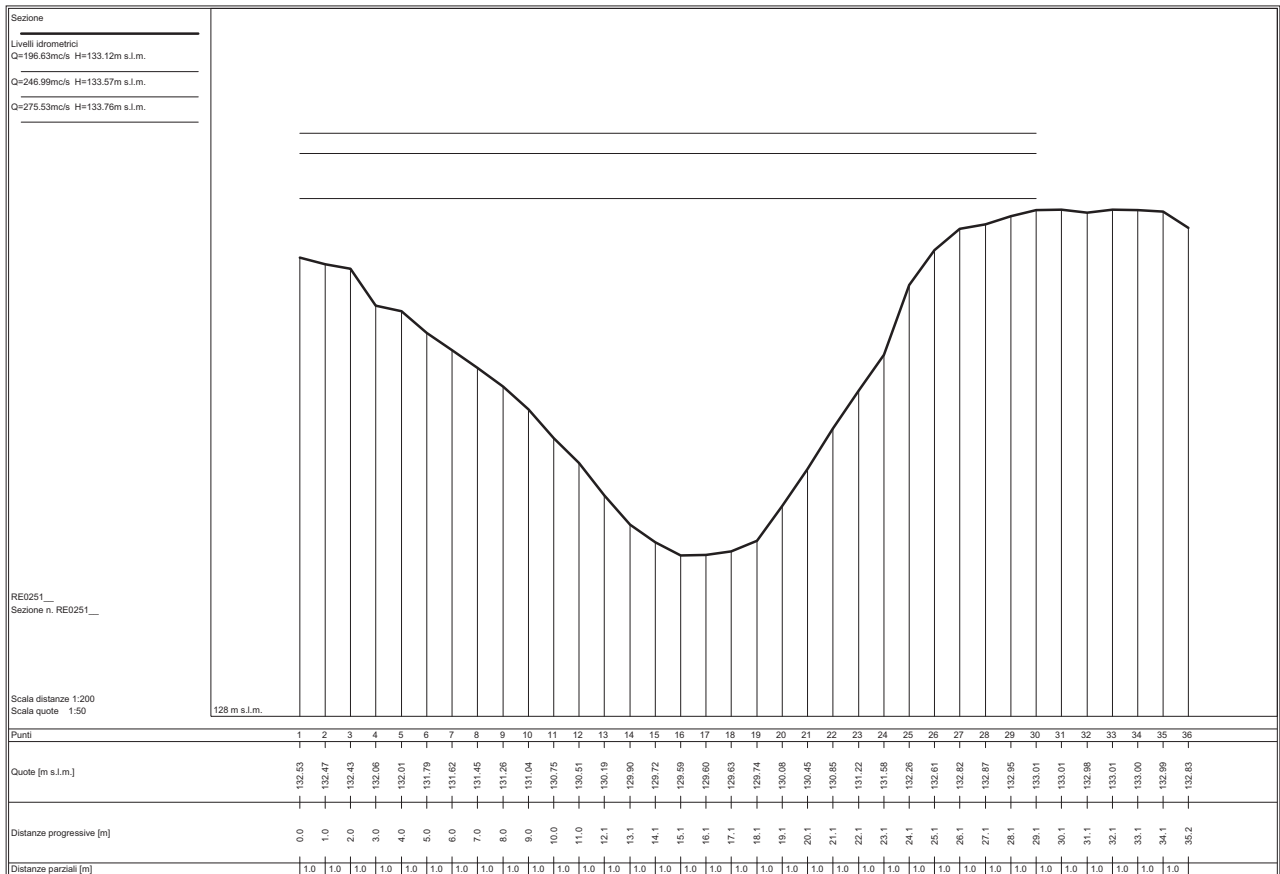
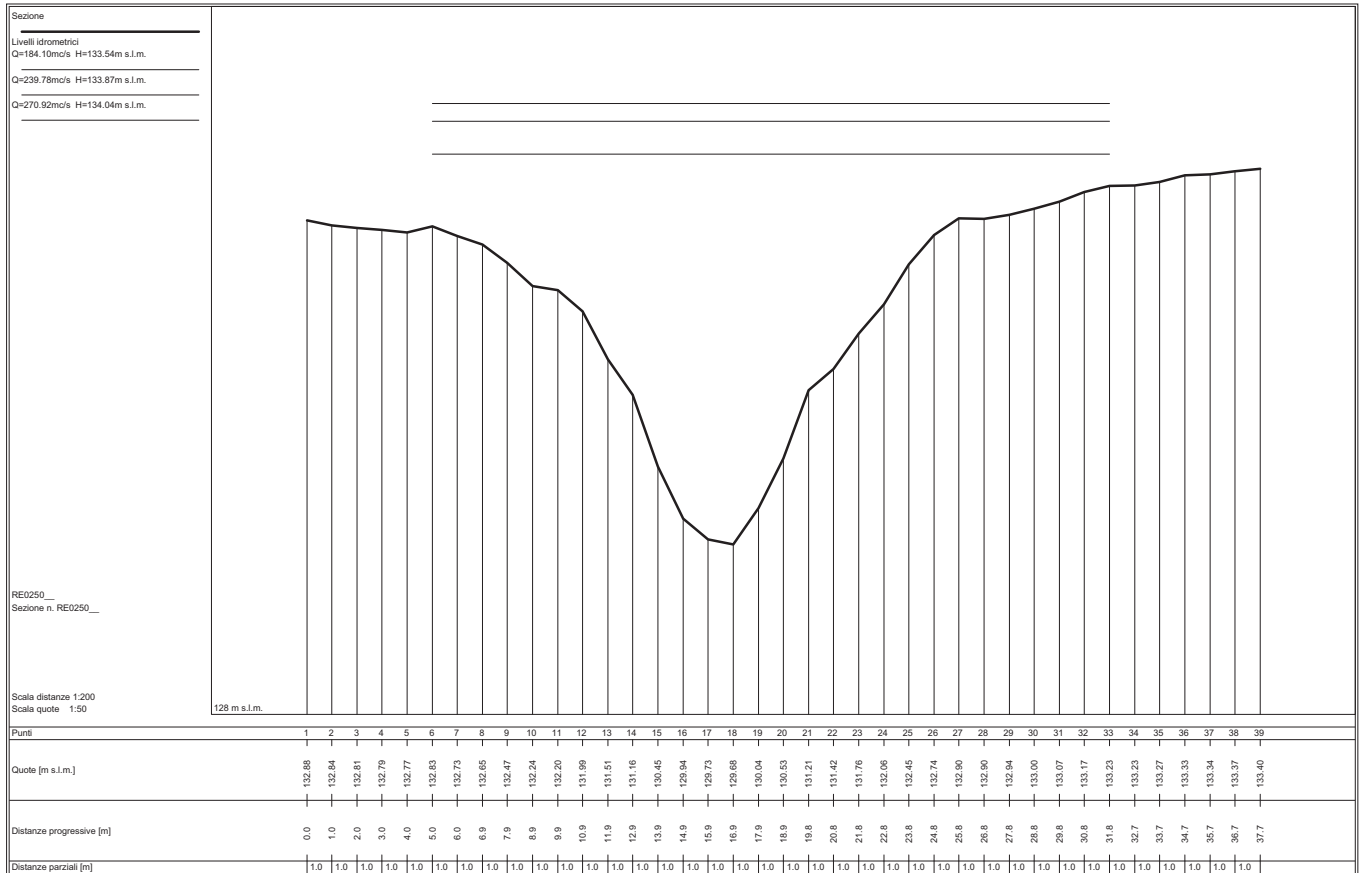


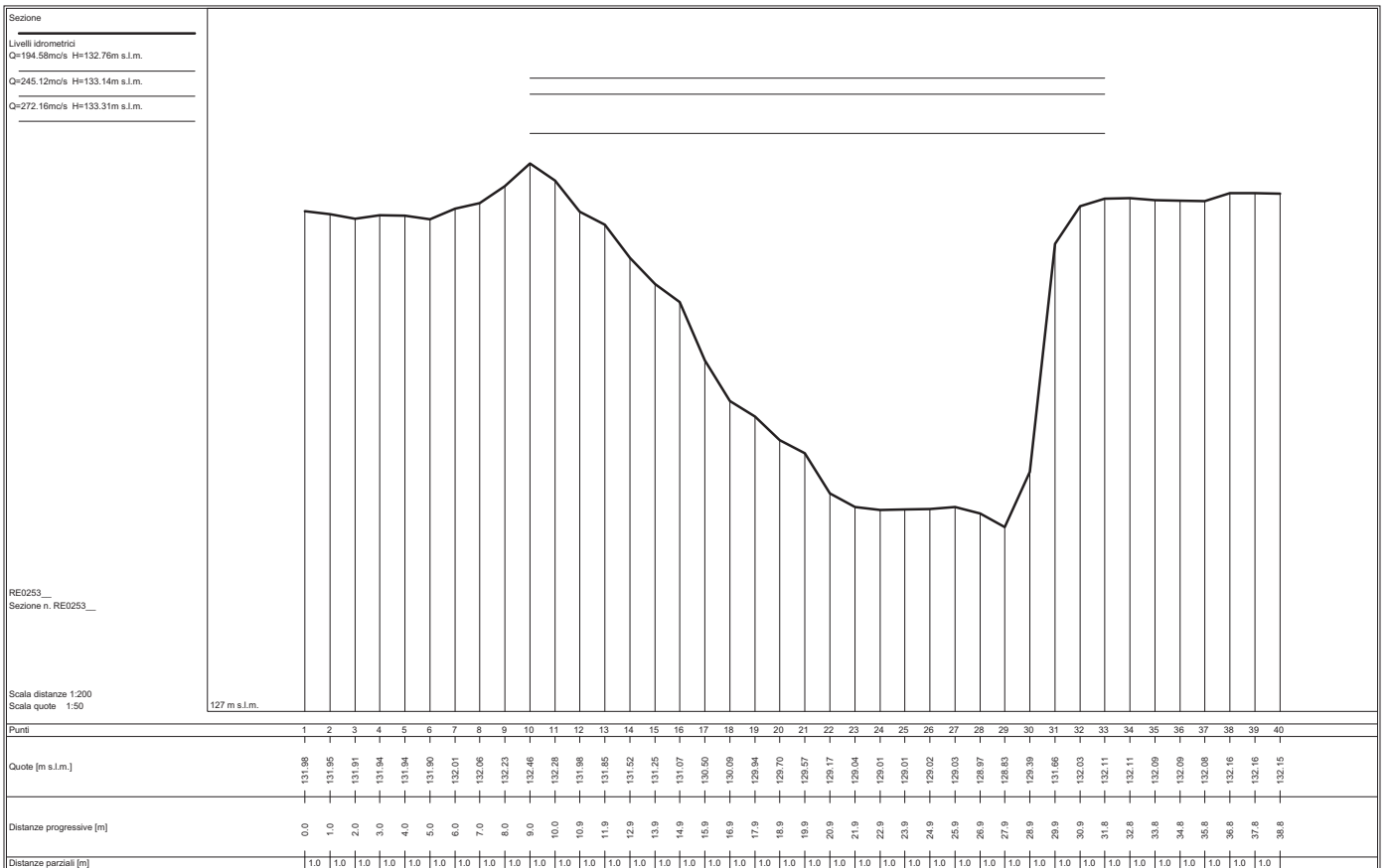
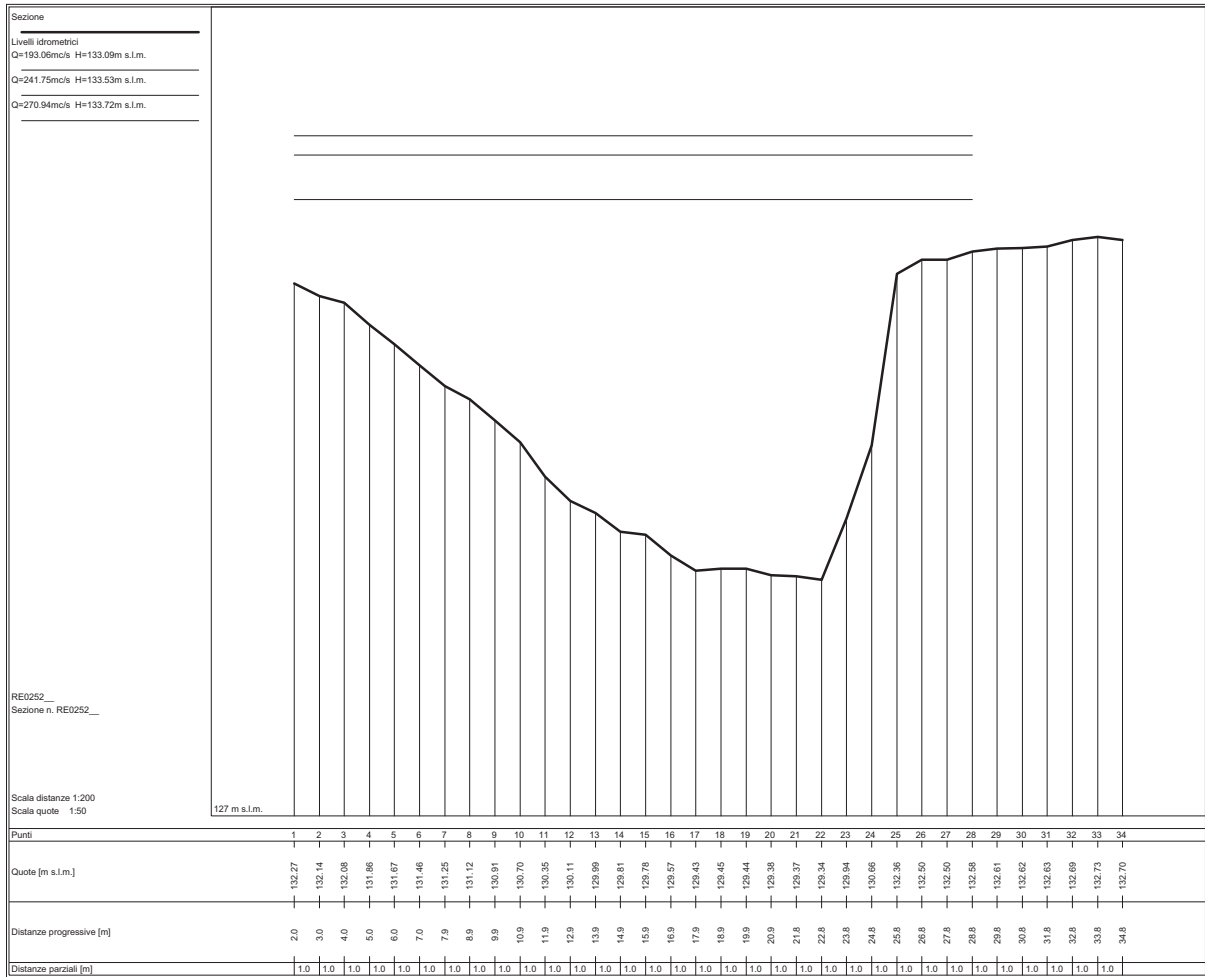












Sezione
 Livelli idrometrici
 Q=196.42mc/s H=132.34m s.l.m.
 Q=248.00mc/s H=132.71m s.l.m.
 Q=271.60mc/s H=132.87m s.l.m.



RE0254
 Sezione n. RE0254

Scala distanze 1:200
 Scala quote 1:50

127 m s.l.m.

Punti	1	2	3	4	5	6	7	8	9	10	11	12	13	14	15	16	17	18	19	20	21	22	23	24	25	26	27	28	29	30	31	32	33	34	35	36	37	38	39	40	41		
Quote [m s.l.m.]	131.91	131.83	131.69	131.61	131.65	131.66	131.67	131.69	131.79	131.79	131.80	131.75	131.75	131.78	131.67	131.42	131.33	131.01	130.77	130.58	130.40	130.29	129.77	128.85	128.56	128.59	128.63	128.67	128.73	129.00	129.41	131.31	131.79	131.85	131.87	131.86	131.91	131.89	131.93				
Distanze progressive [m]	0.0	1.0	2.0	3.0	4.0	5.0	6.0	7.0	8.0	9.0	10.0	11.0	12.0	13.0	14.0	15.0	16.0	17.0	18.0	19.0	20.0	21.0	22.0	23.0	24.0	25.0	26.0	27.0	28.0	29.0	30.0	31.0	32.0	33.0	34.0	35.0	36.0	37.0	38.1	39.1	40.1		
Distanze parziali [m]	1.0	1.0	1.0	1.0	1.0	1.0	1.0	1.0	1.0	1.0	1.0	1.0	1.0	1.0	1.0	1.0	1.0	1.0	1.0	1.0	1.0	1.0	1.0	1.0	1.0	1.0	1.0	1.0	1.0	1.0	1.0	1.0	1.0	1.0	1.0	1.0	1.0	1.0	1.0	1.0	1.0	1.0	1.0

Sezione
 Livelli idrometrici
 Q=188.96mc/s H=132.27m s.l.m.
 Q=237.40mc/s H=132.70m s.l.m.
 Q=263.96mc/s H=132.88m s.l.m.

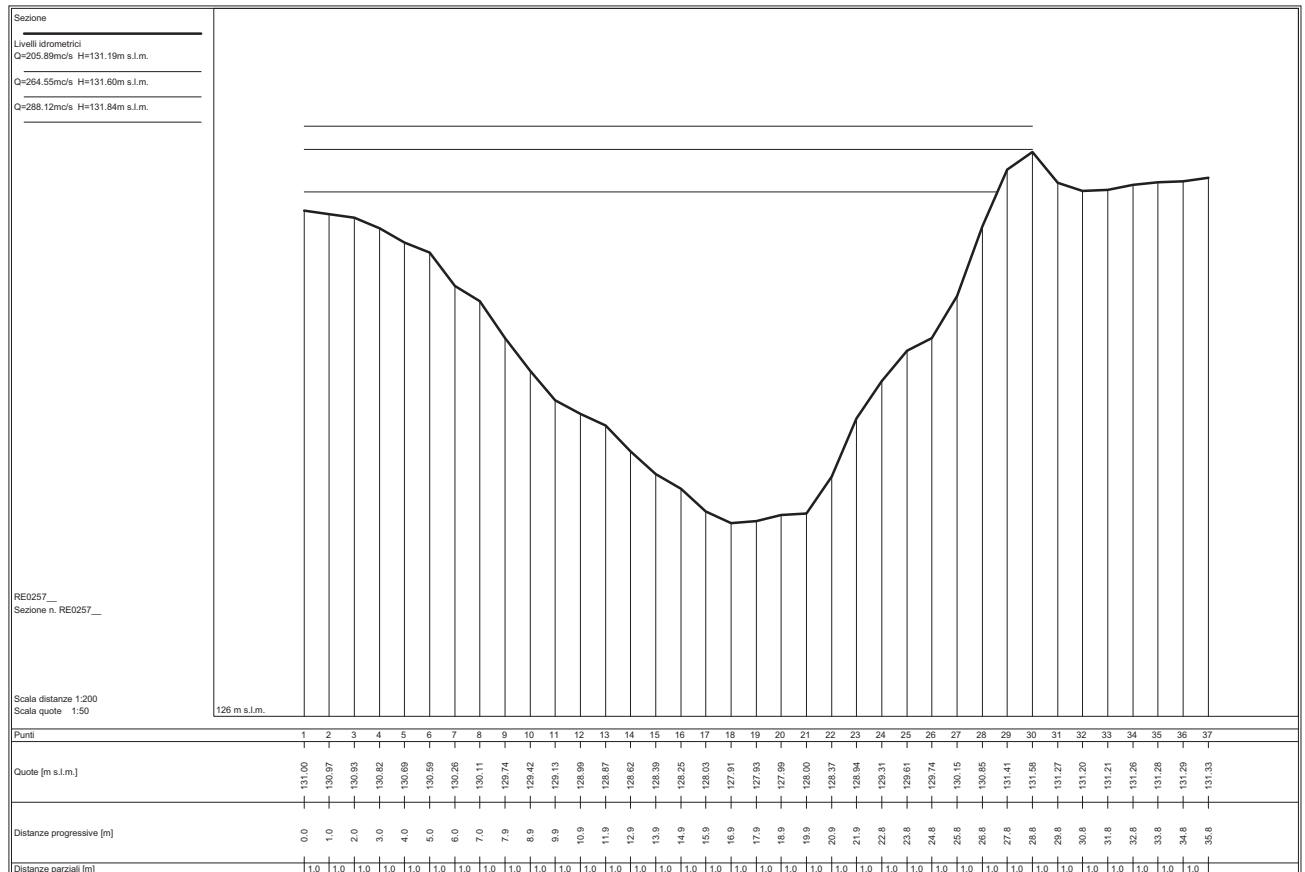
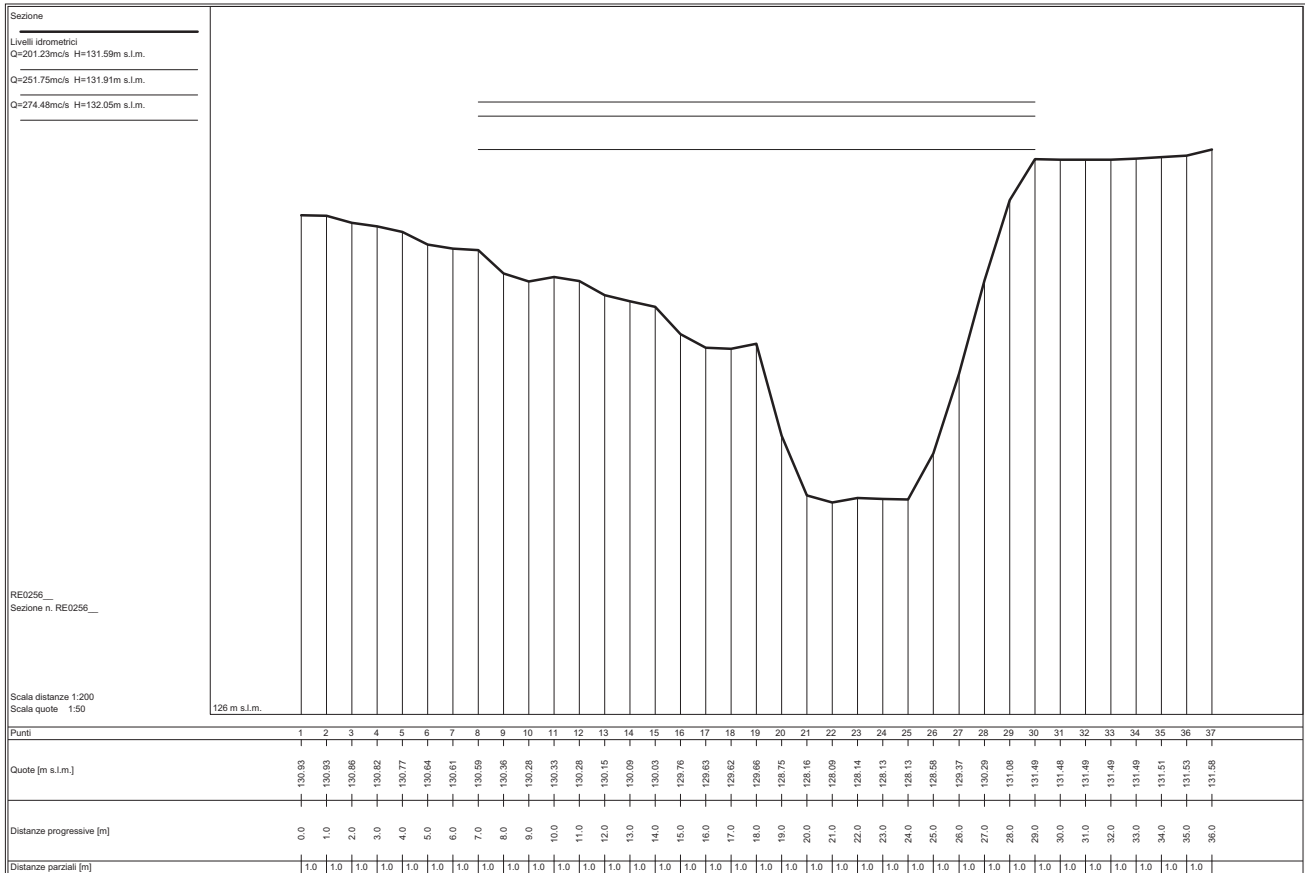


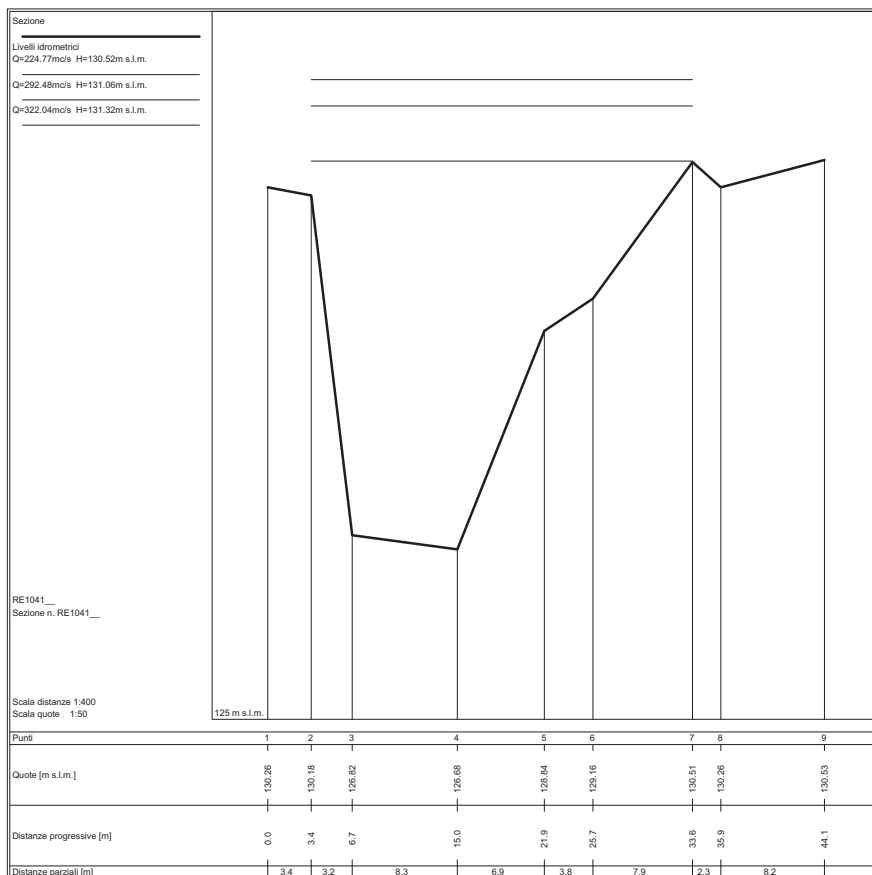
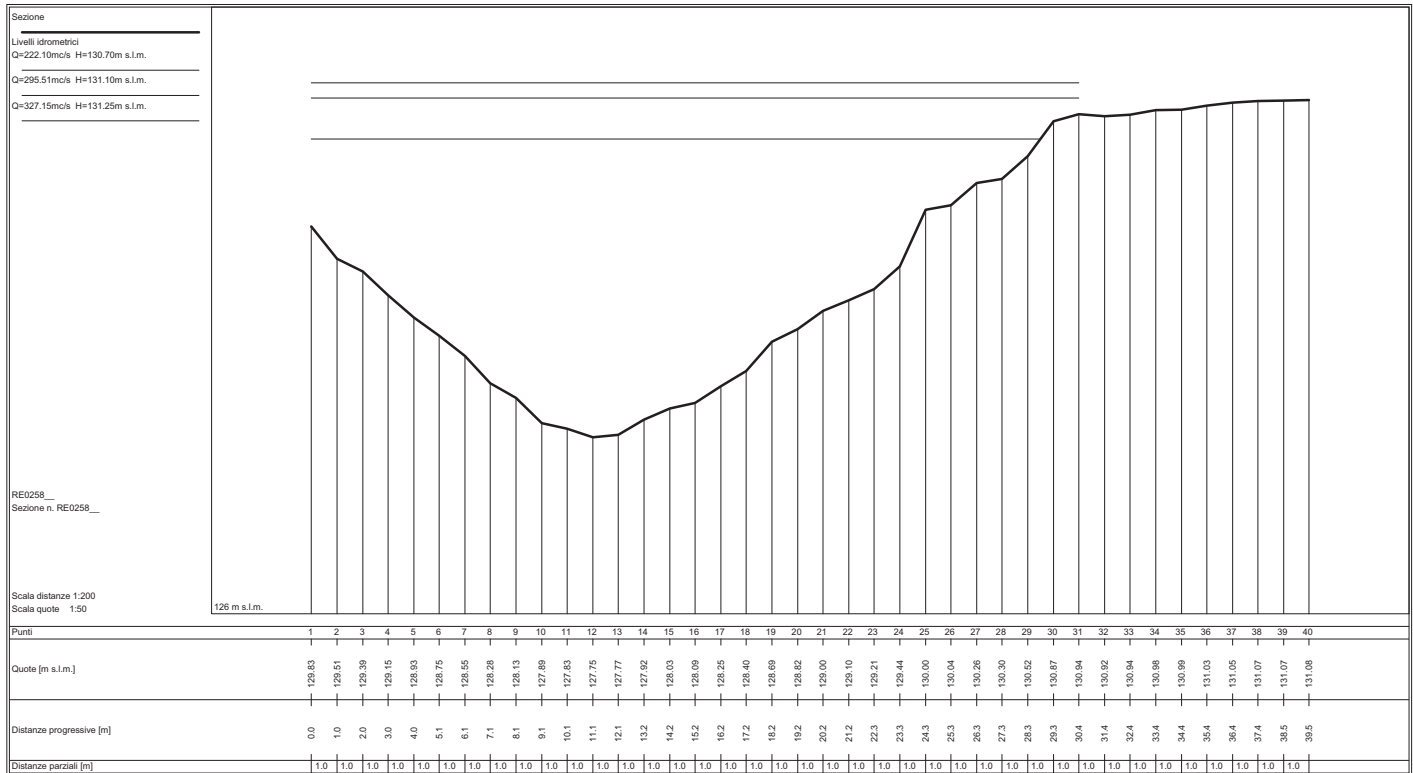
RE0255
 Sezione n. RE0255

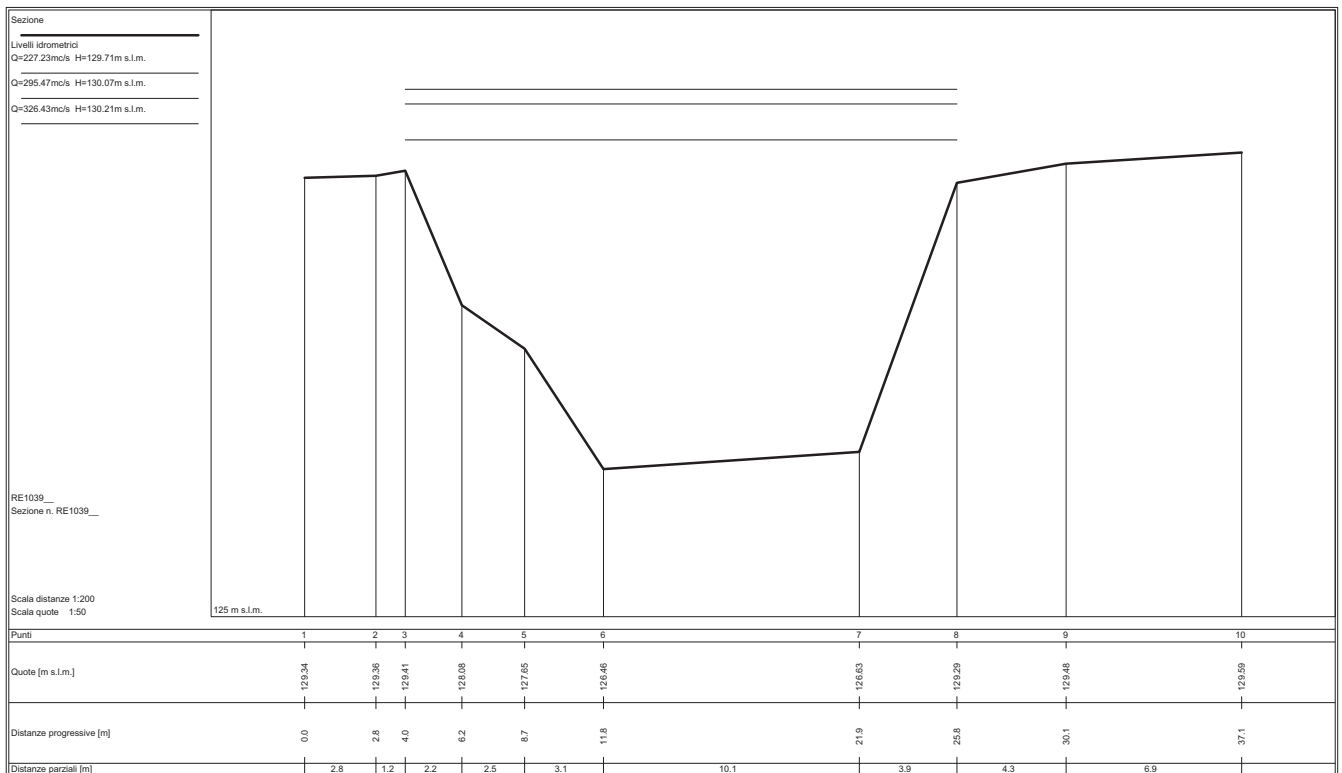
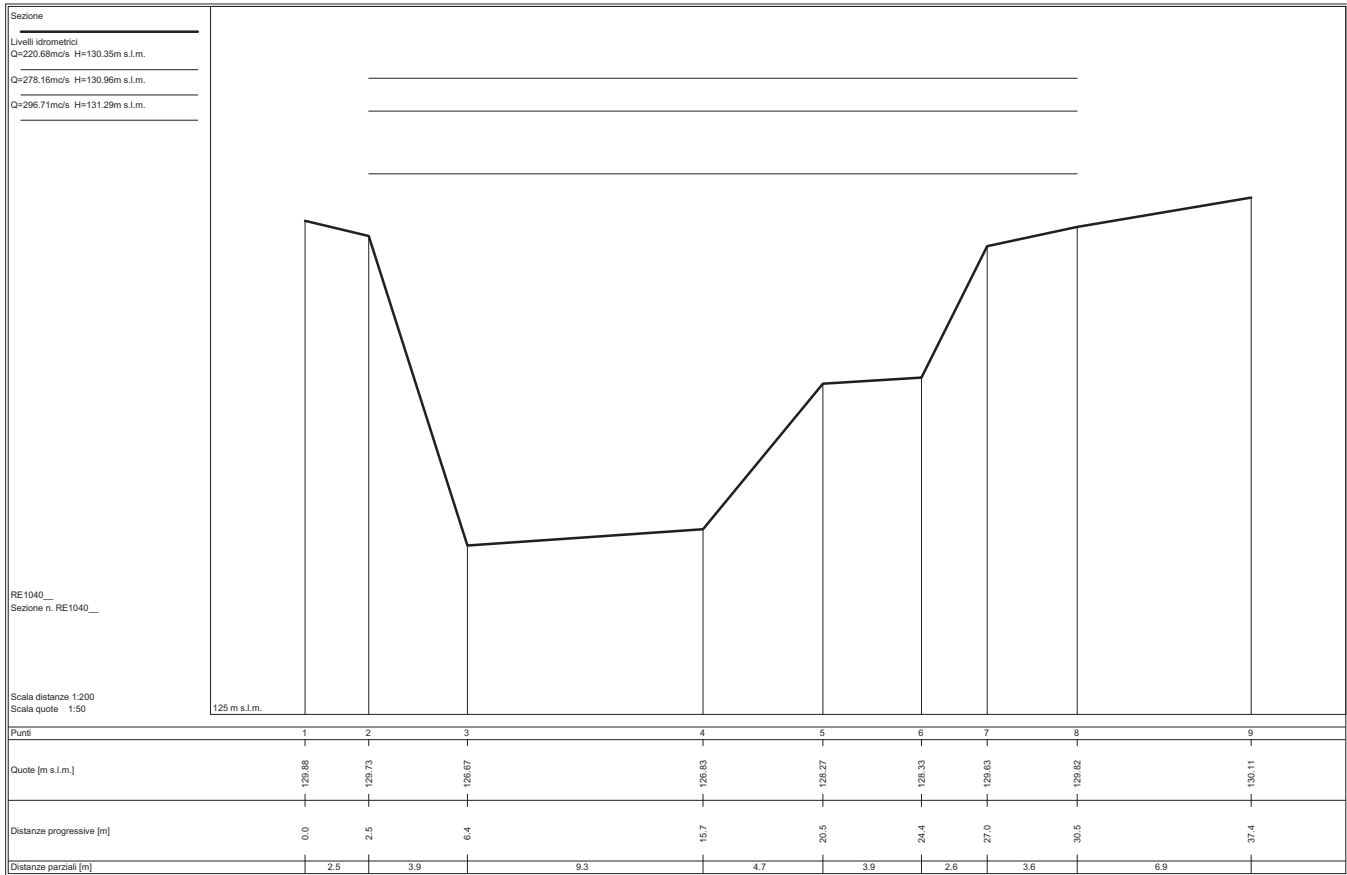
Scala distanze 1:200
 Scala quote 1:50

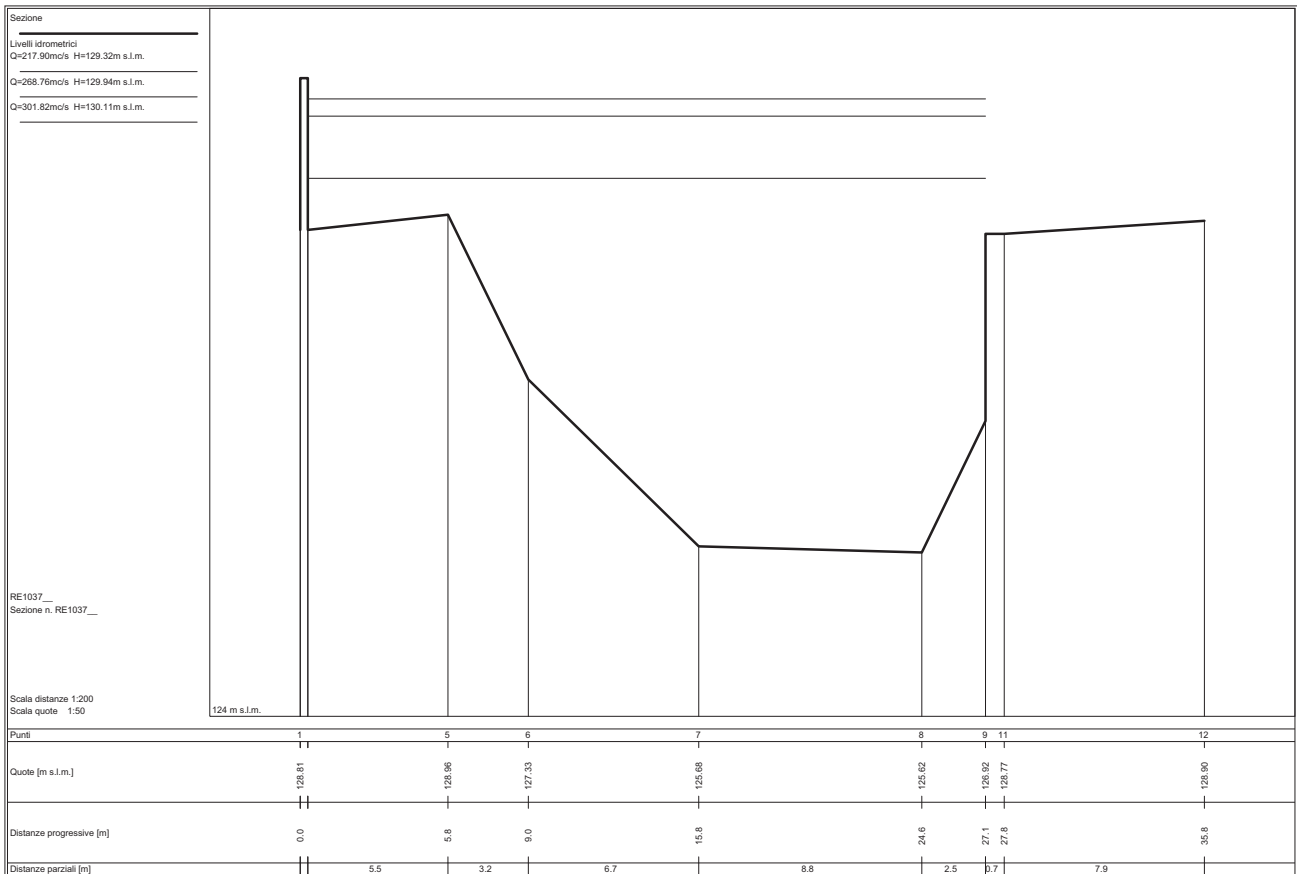
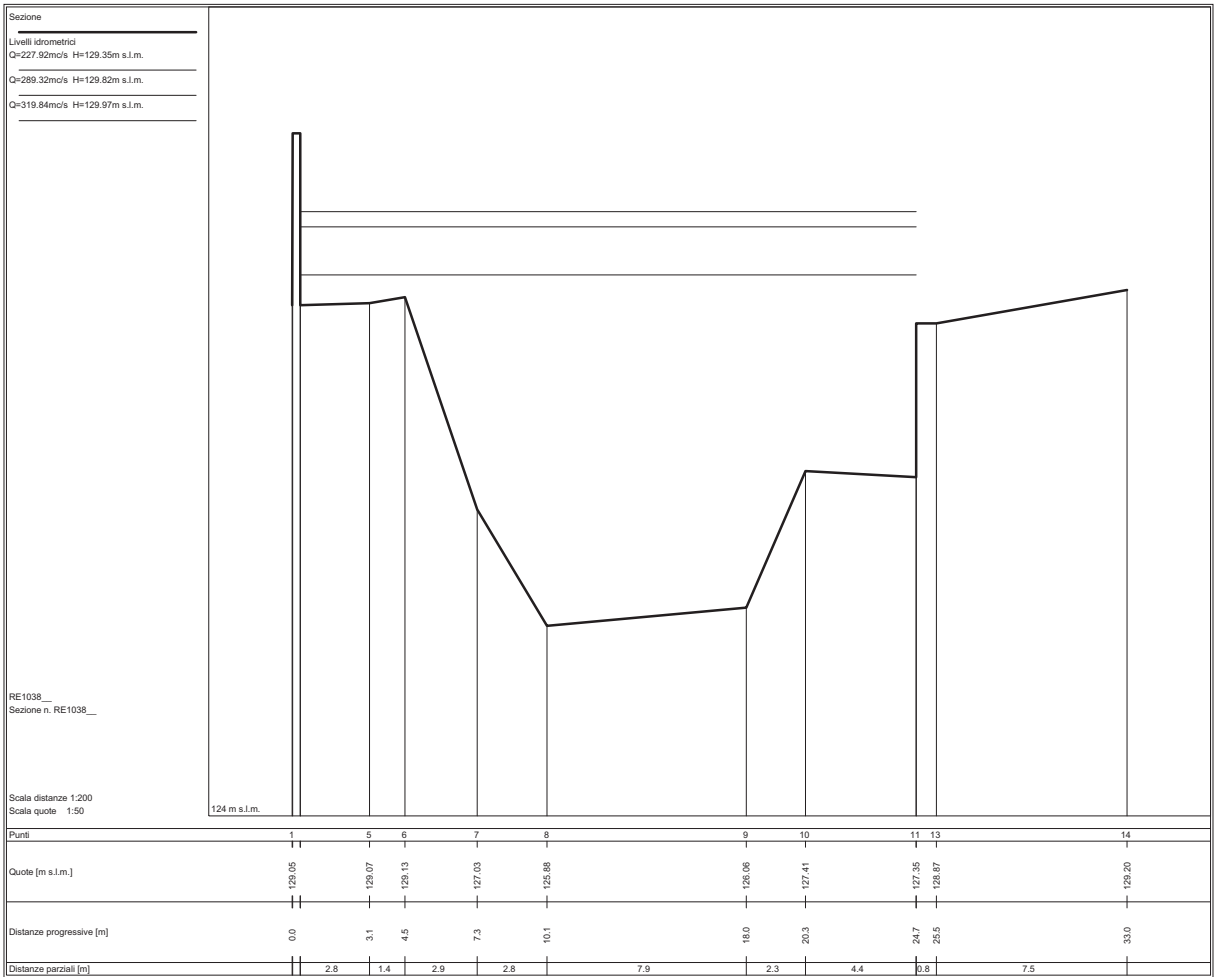
126 m s.l.m.

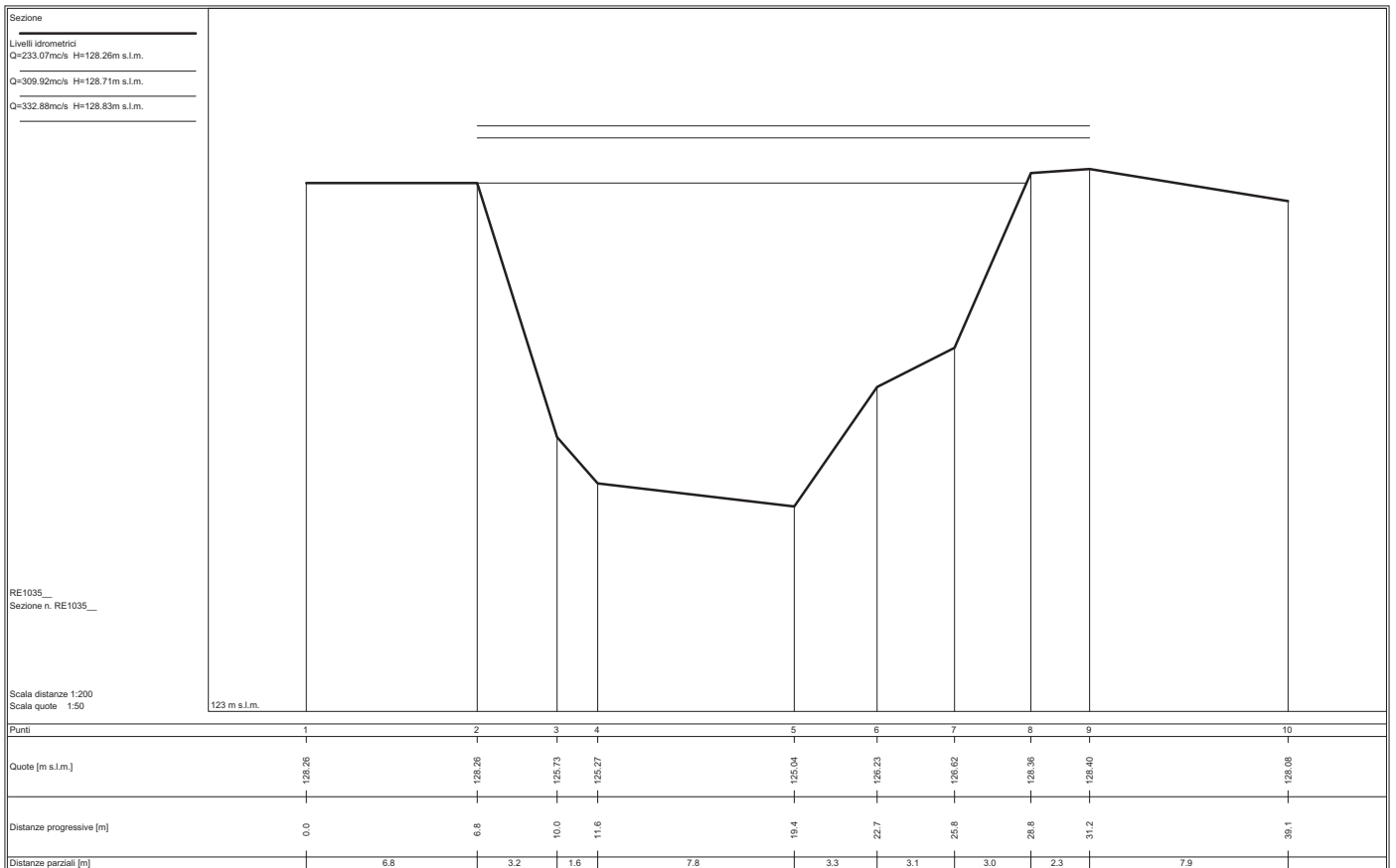
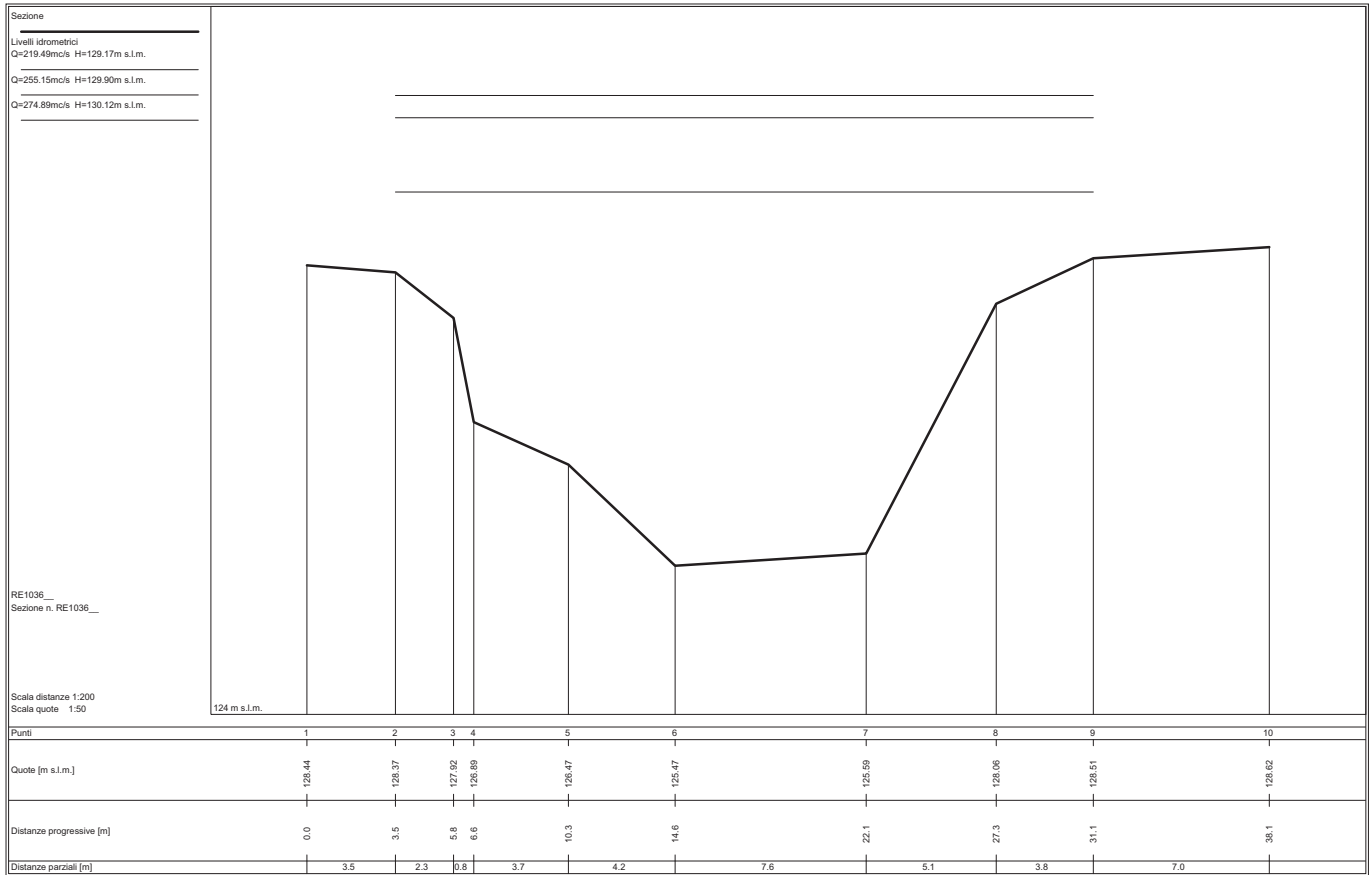
Punti	1	2	3	4	5	6	7	8	9	10	11	12	13	14	15	16	17	18	19	20	21	22	23	24	25	26	27	28	29	30	31	32	33	34	35	36	37	38	39	40	41			
Quote [m s.l.m.]	131.32	131.38	131.39	131.41	131.48	131.48	131.53	131.53	131.55	131.55	131.51	131.22	131.03	130.84	130.77	130.66	130.27	130.17	129.94	129.78	129.96	129.85	129.88	128.38	128.29	128.32	128.31	128.32	128.40	128.91	129.70	131.19	131.44	131.49	131.54	131.61	131.63	131.66	131.72	131.73	131.77			
Distanze progressive [m]	0.0	1.0	2.0	3.0	4.0	5.0	6.0	7.0	8.0	9.0	10.0	11.0	12.0	13.0	14.0	15.0	16.0	17.0	18.0	19.0	20.0	21.0	22.0	23.0	24.0	25.0	26.0	27.0	28.0	29.0	30.0	31.0	32.0	33.0	34.0	35.0	36.0	37.0	38.0	39.0	40.0			
Distanze parziali [m]	1.0	1.0	1.0	1.0	1.0	1.0	1.0	1.0	1.0	1.0	1.0	1.0	1.0	1.0	1.0	1.0	1.0	1.0	1.0	1.0	1.0	1.0	1.0	1.0	1.0	1.0	1.0	1.0	1.0	1.0	1.0	1.0	1.0	1.0	1.0	1.0	1.0	1.0	1.0	1.0	1.0	1.0	1.0	1.0


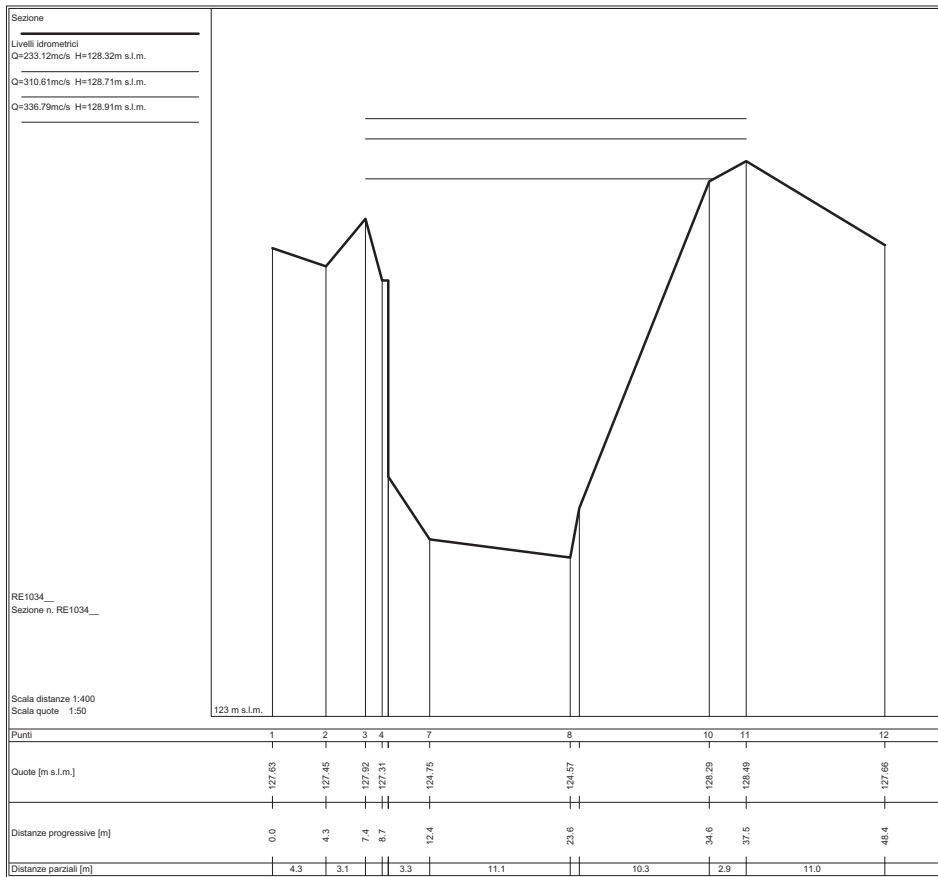


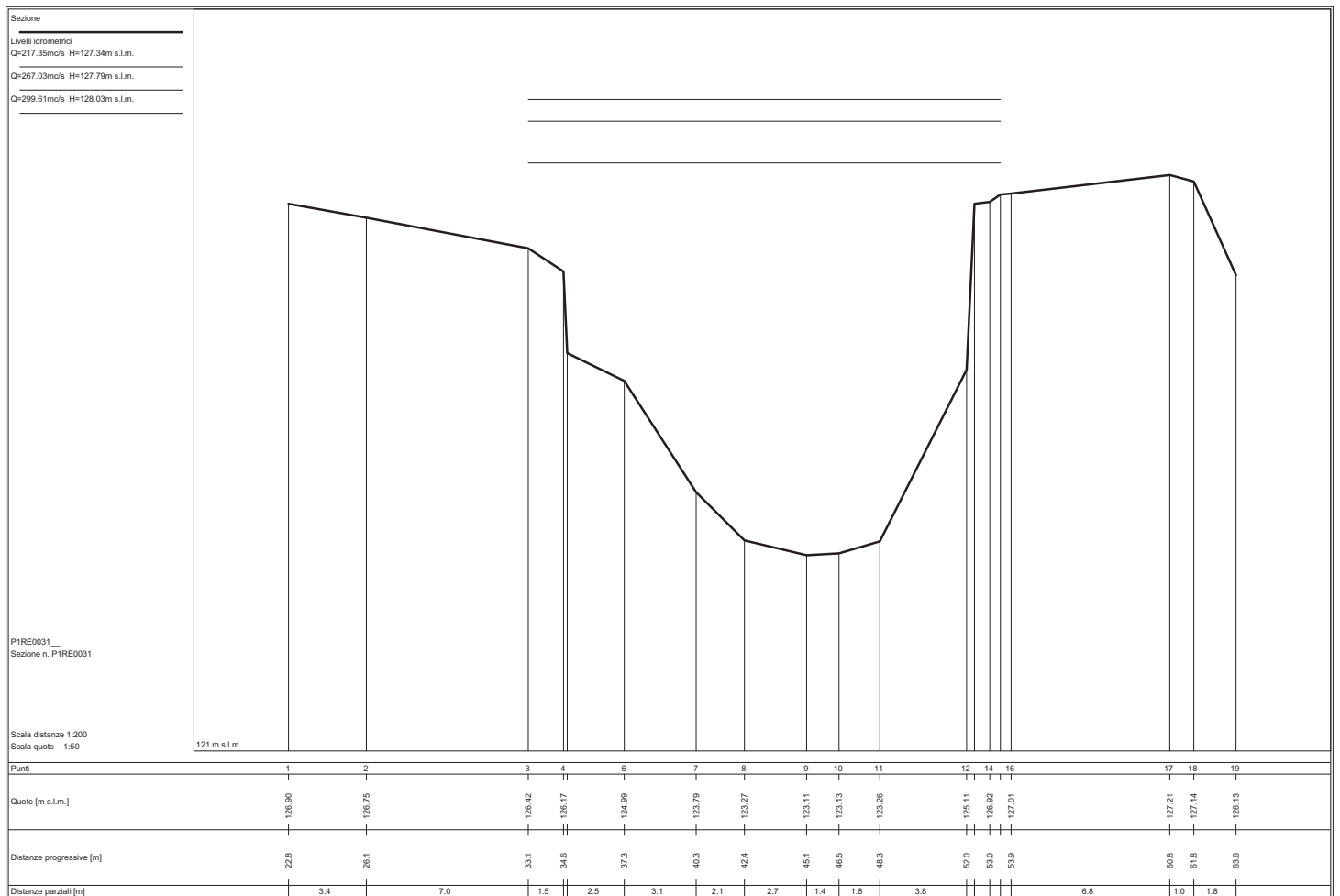
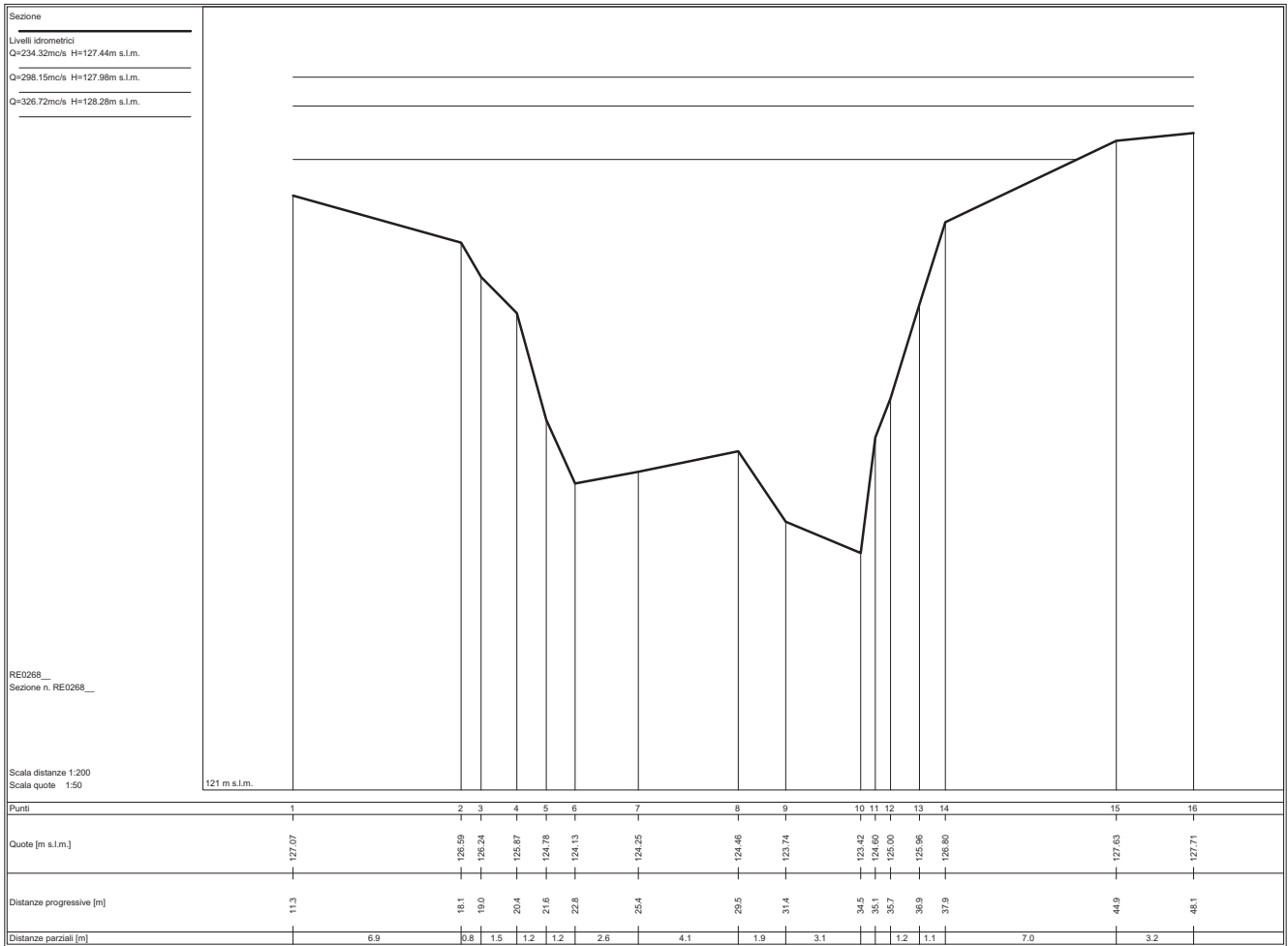


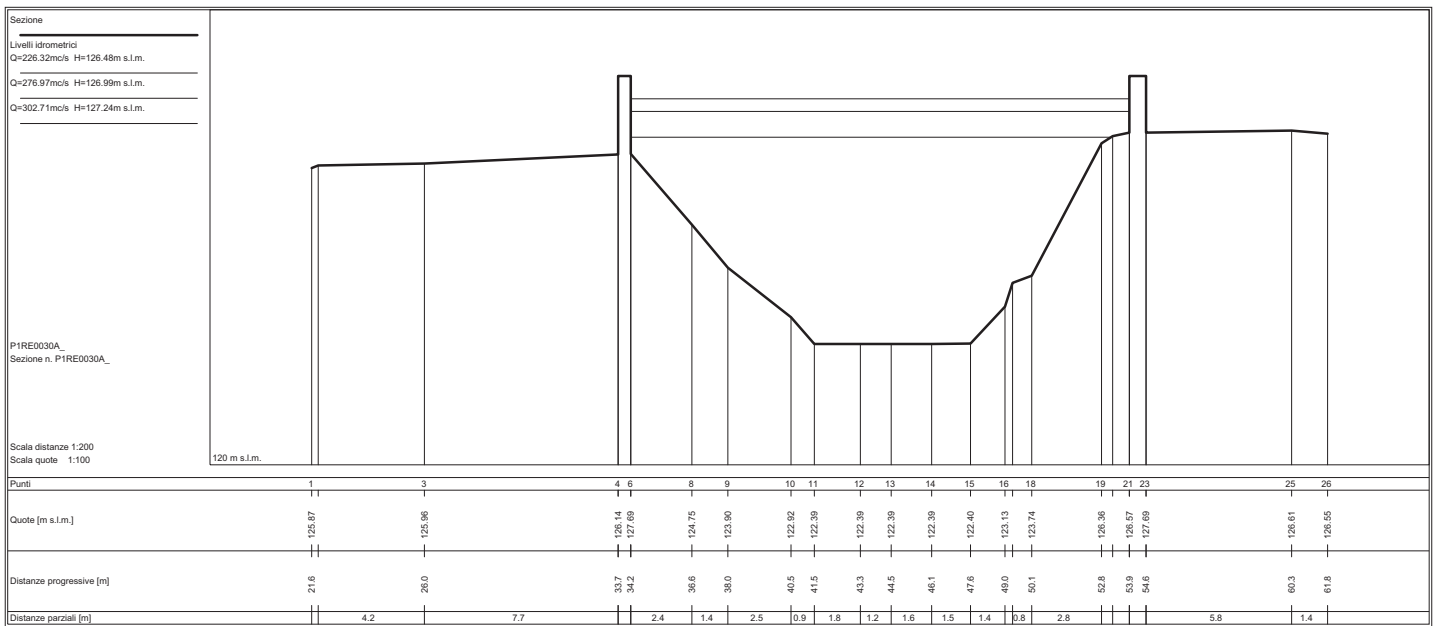
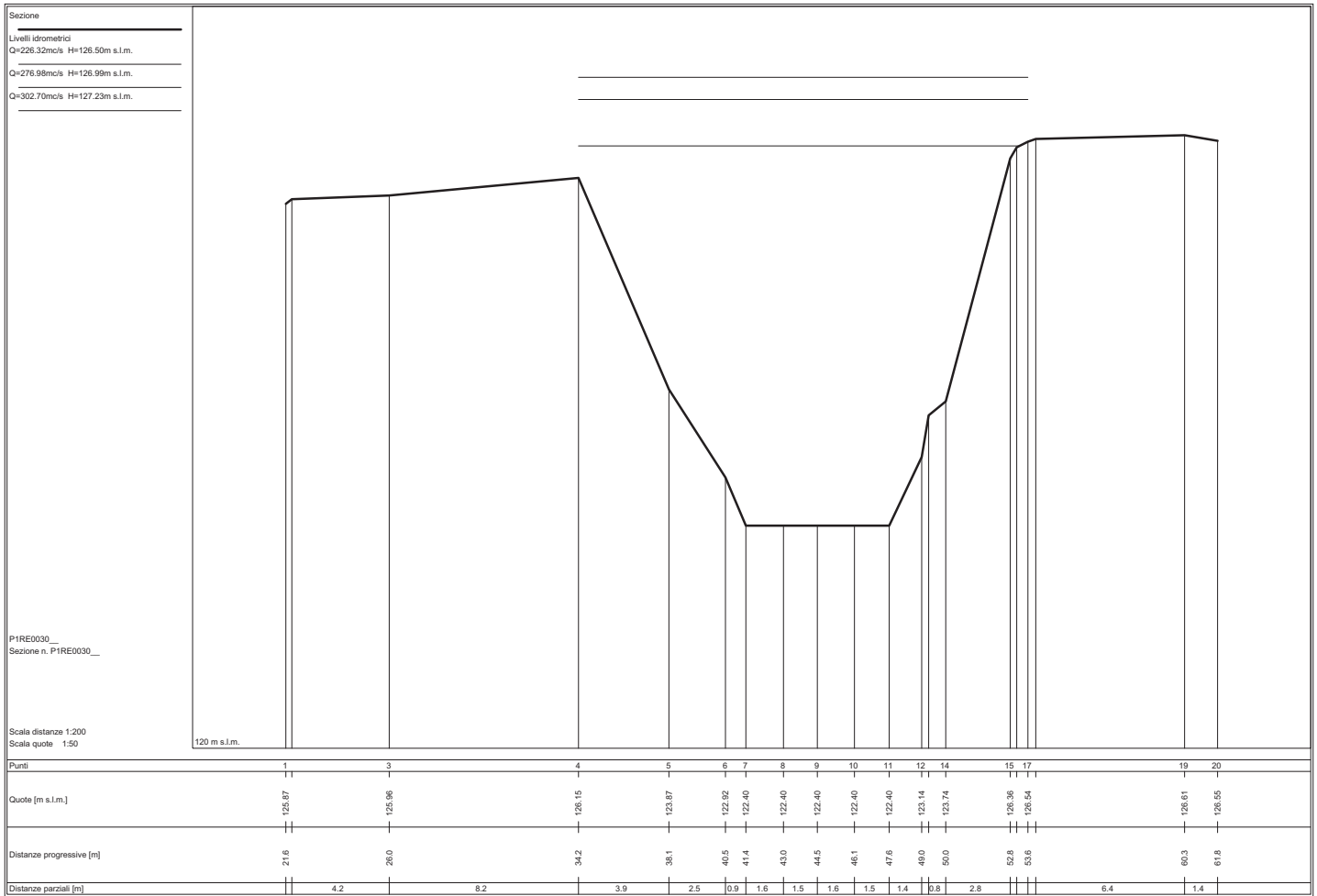


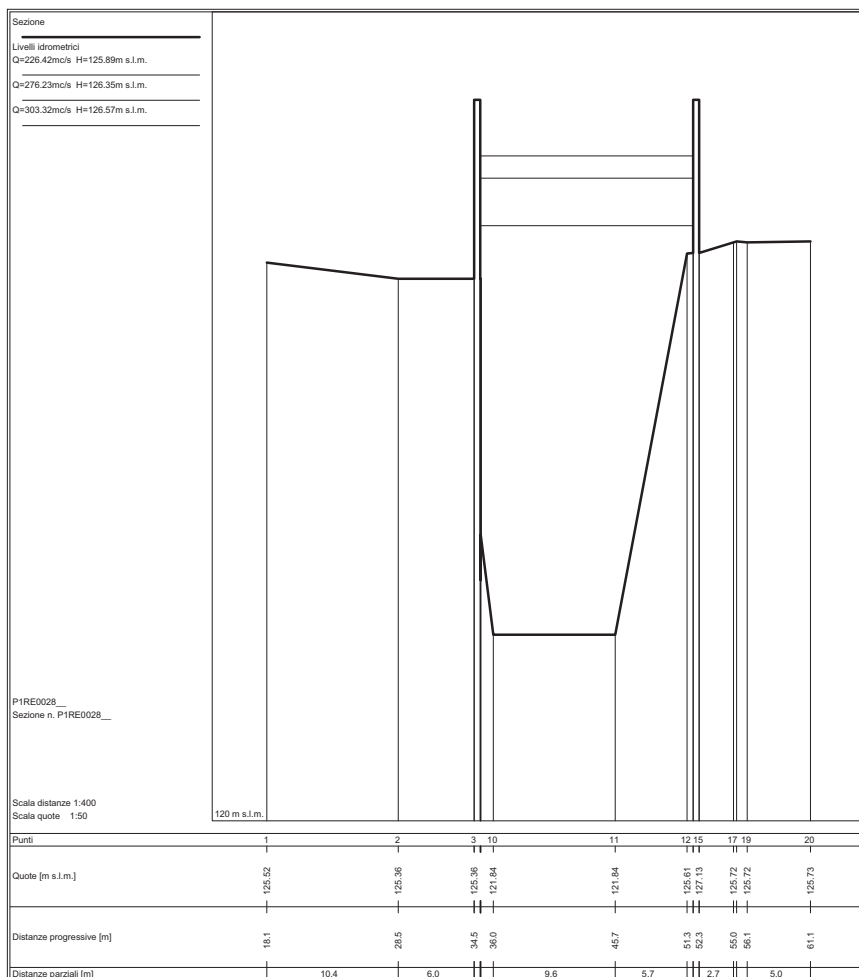
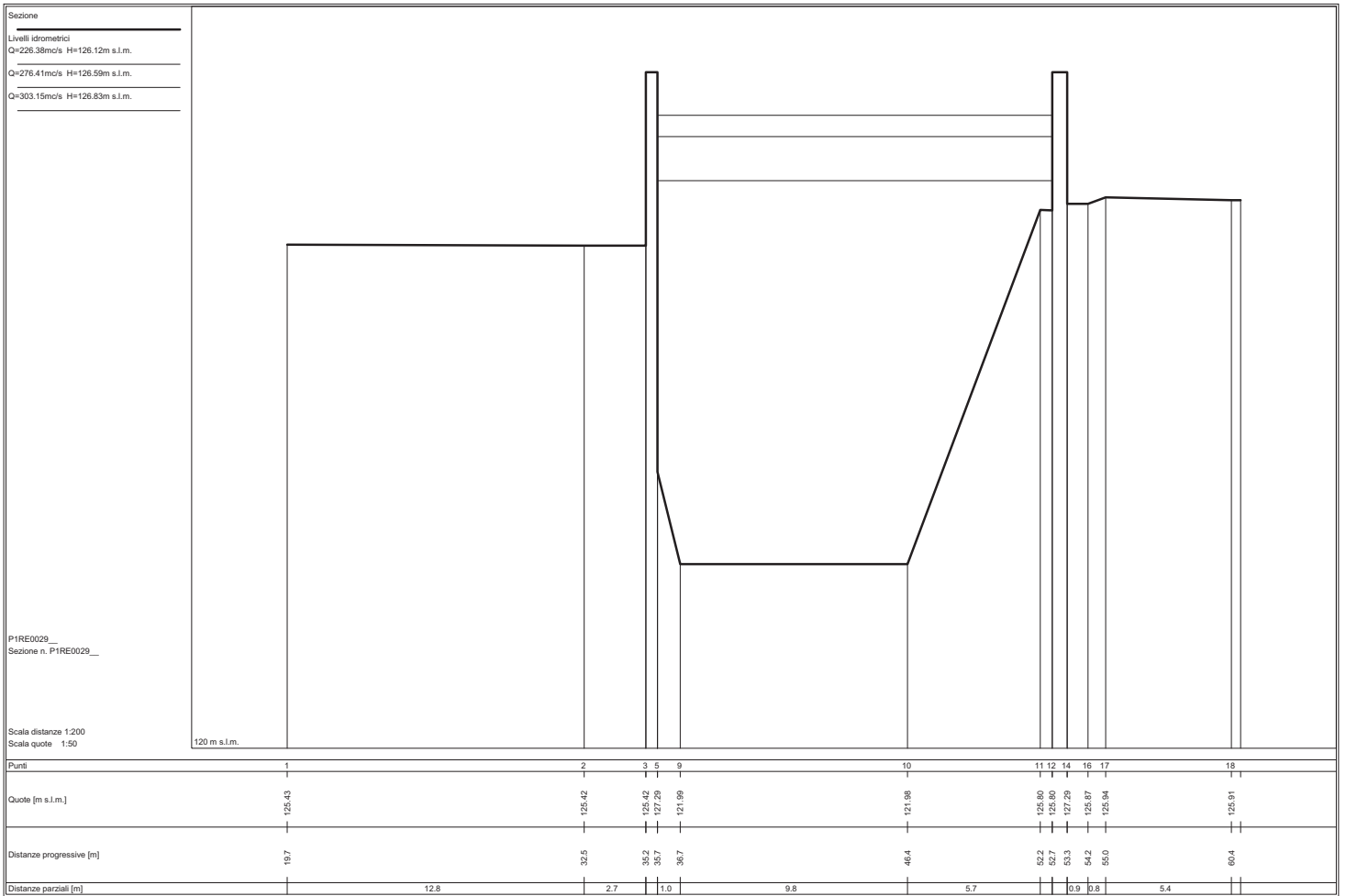


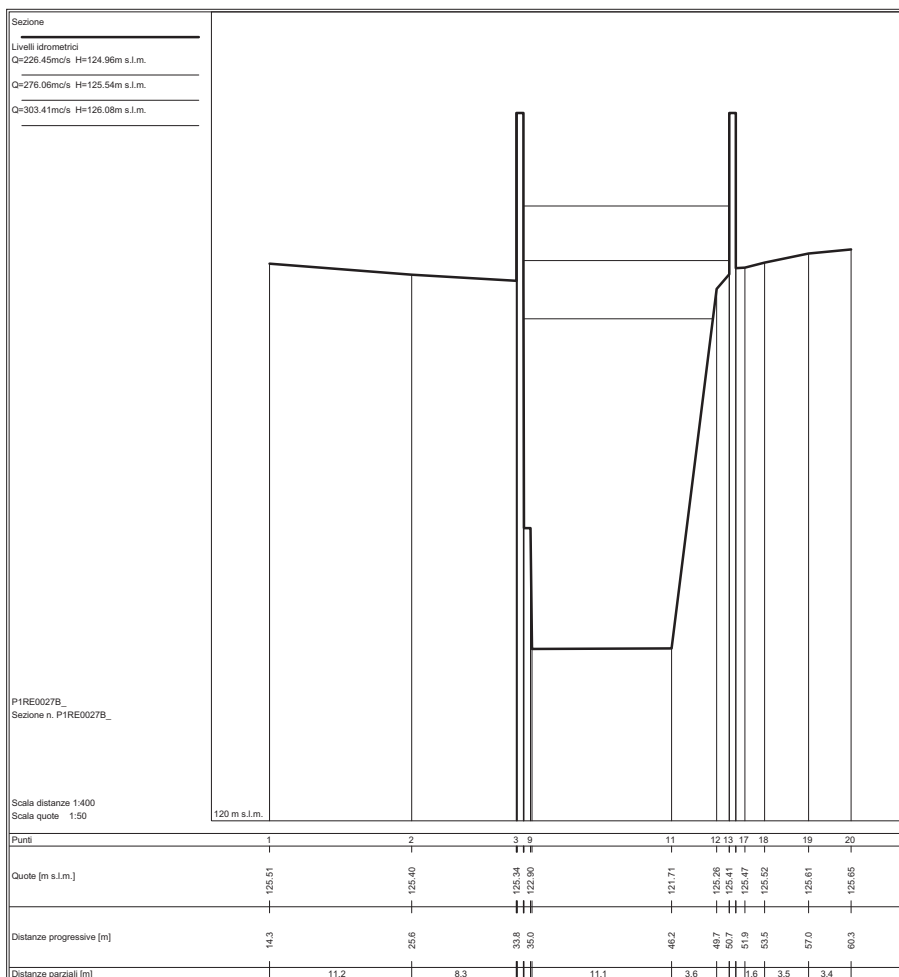
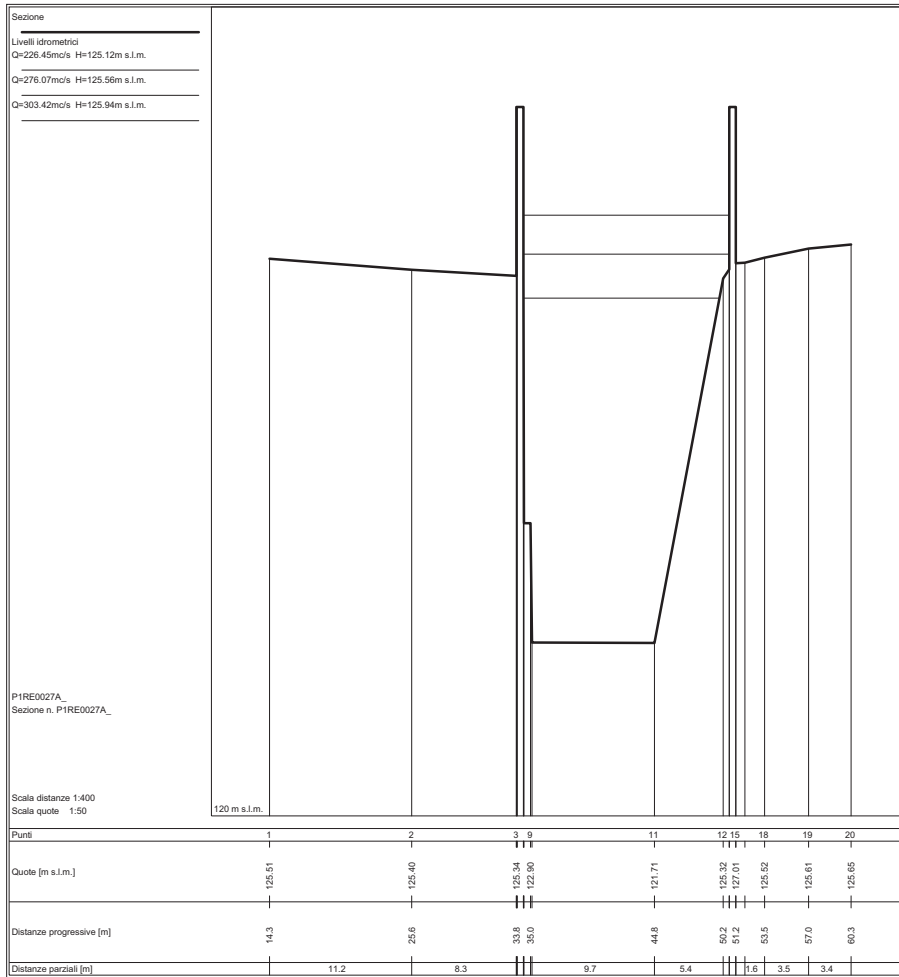


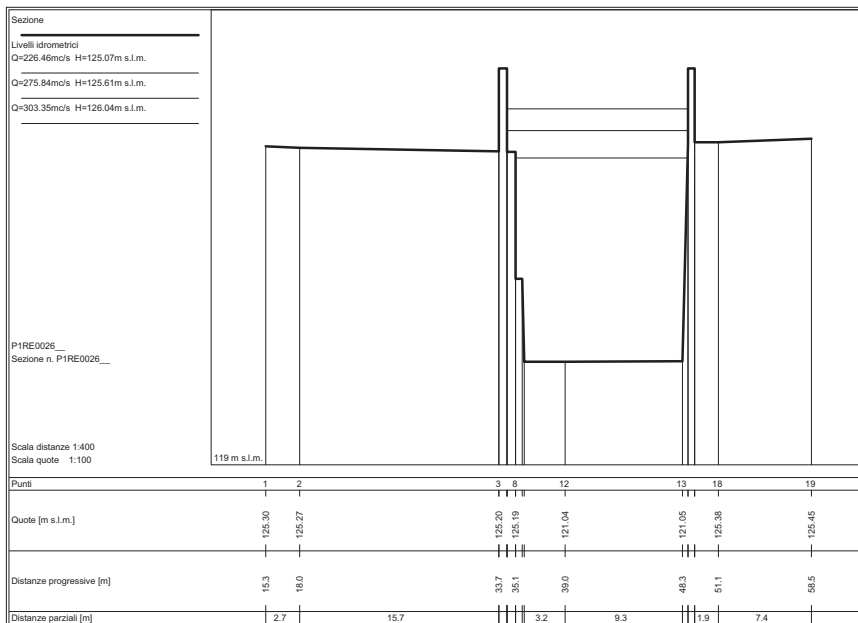
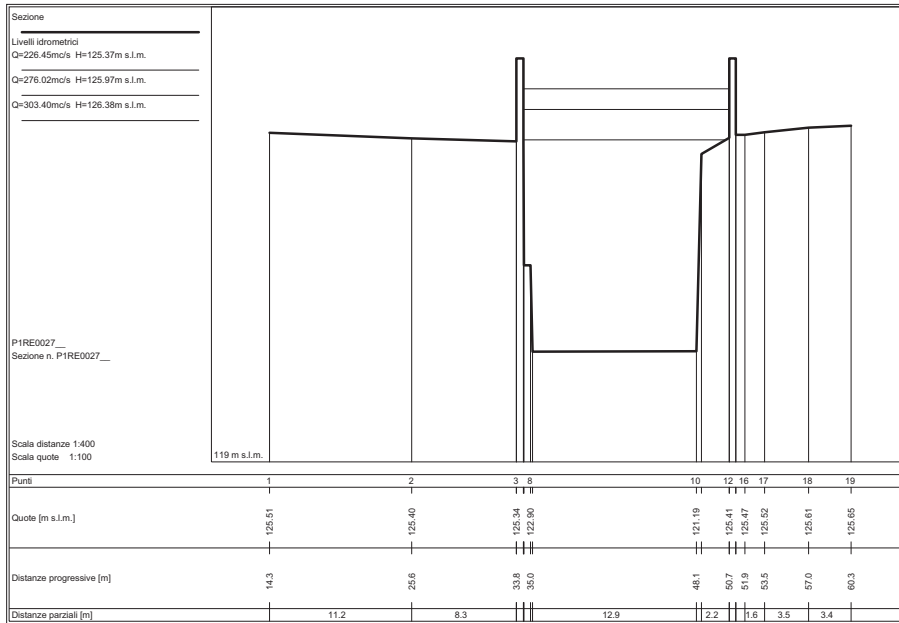


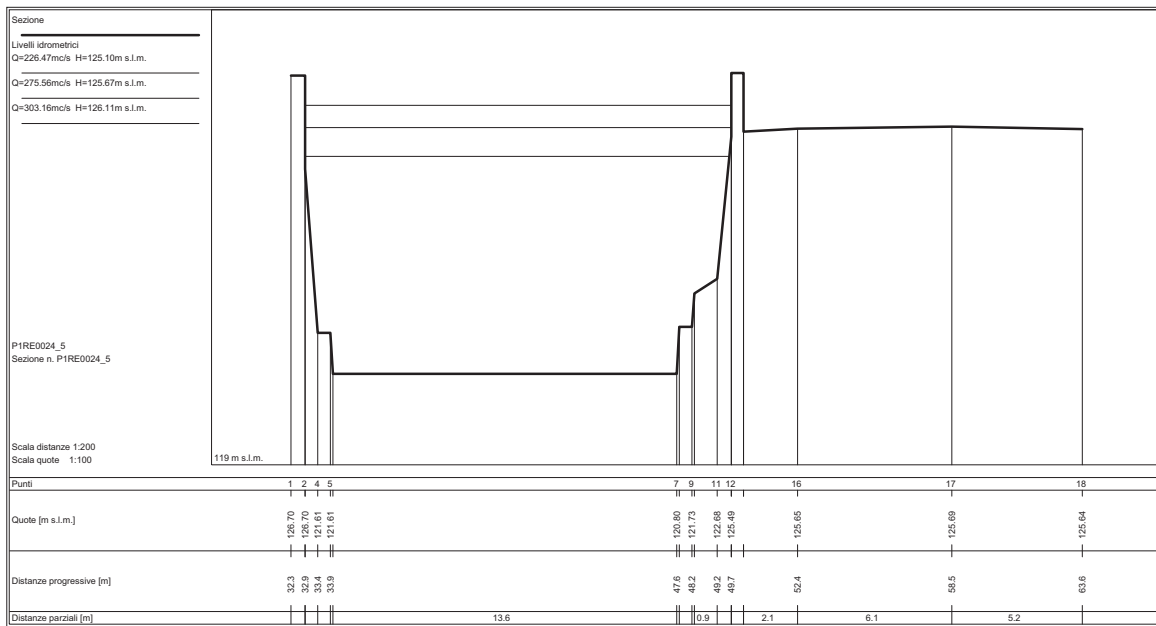
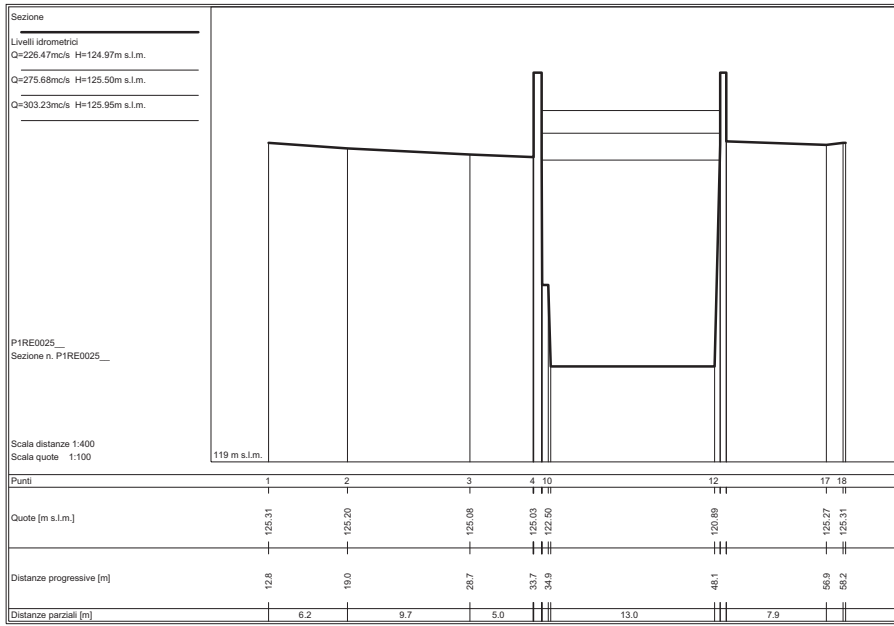


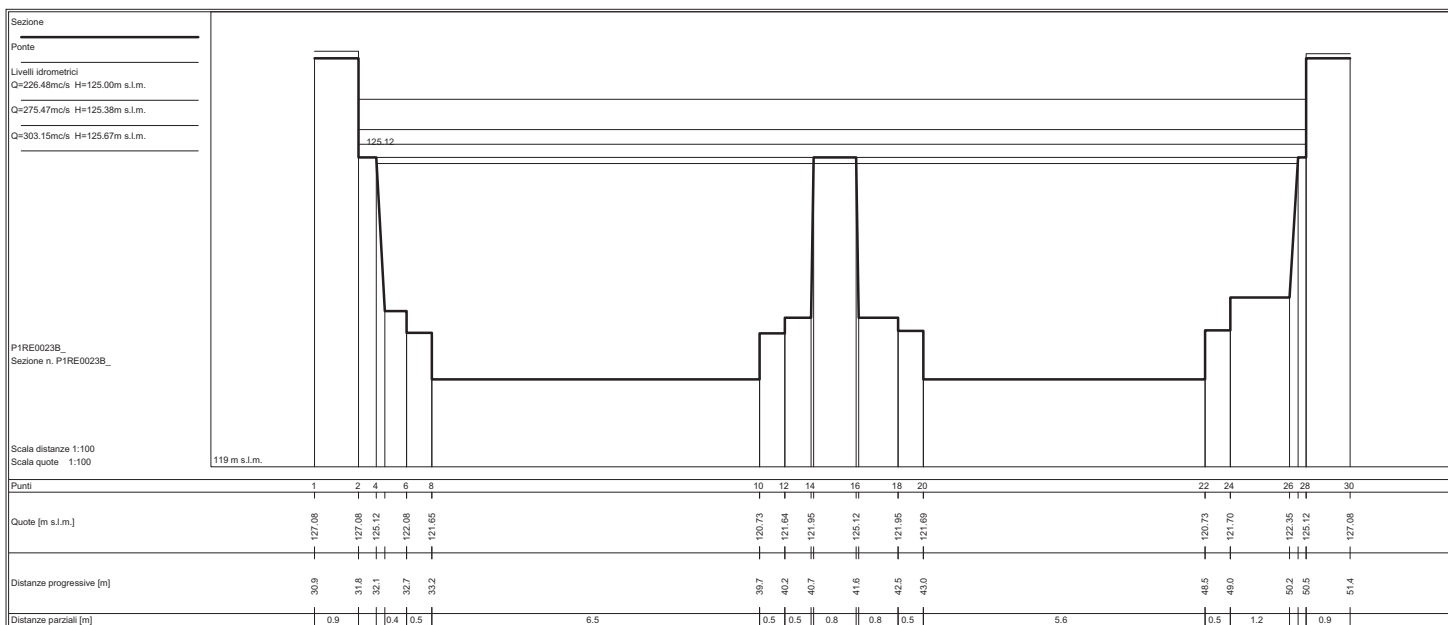
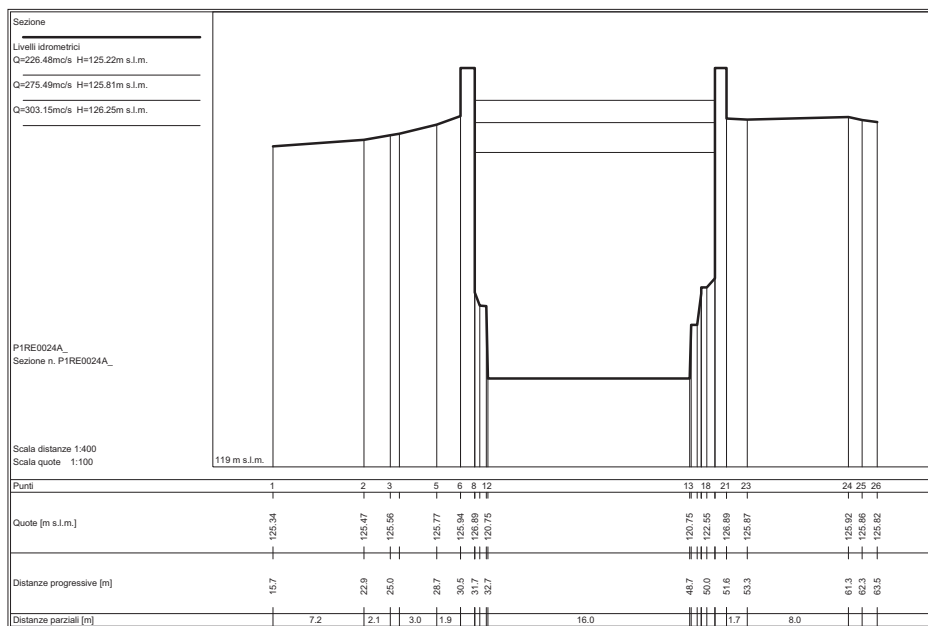



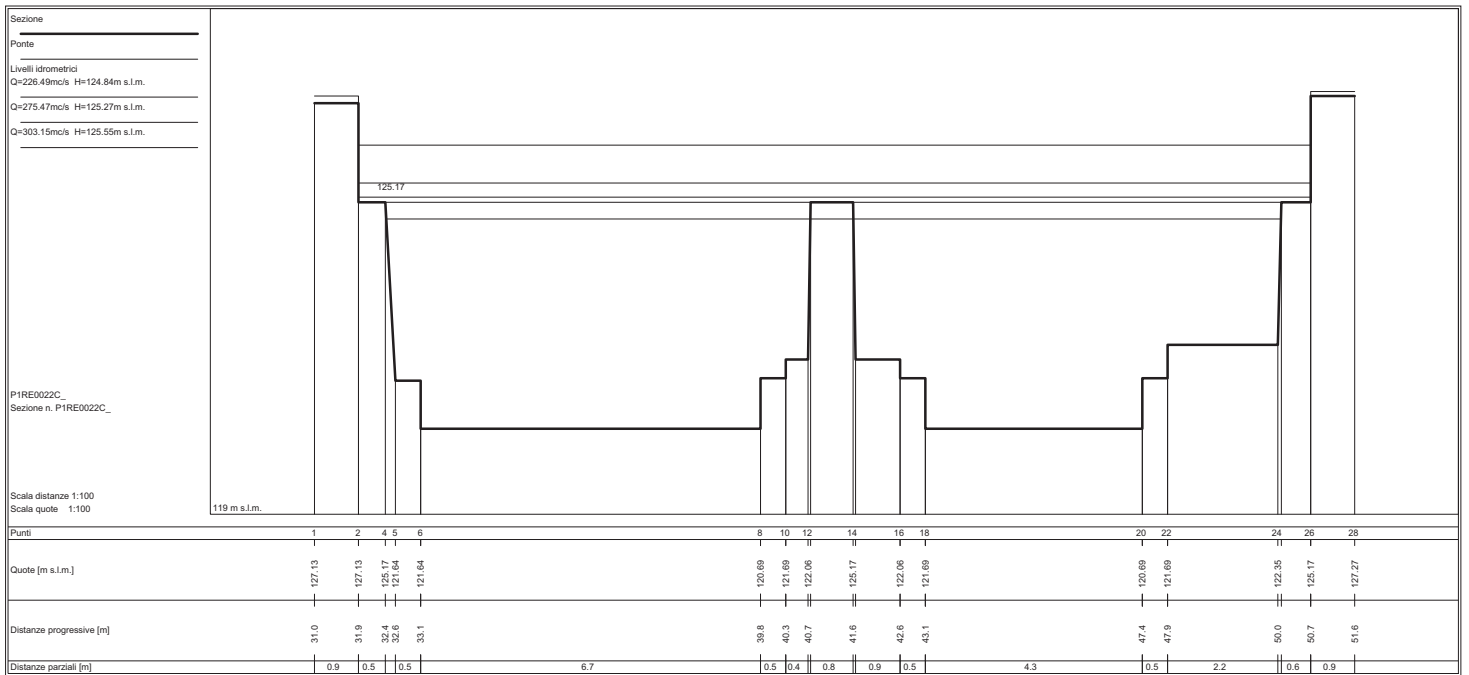


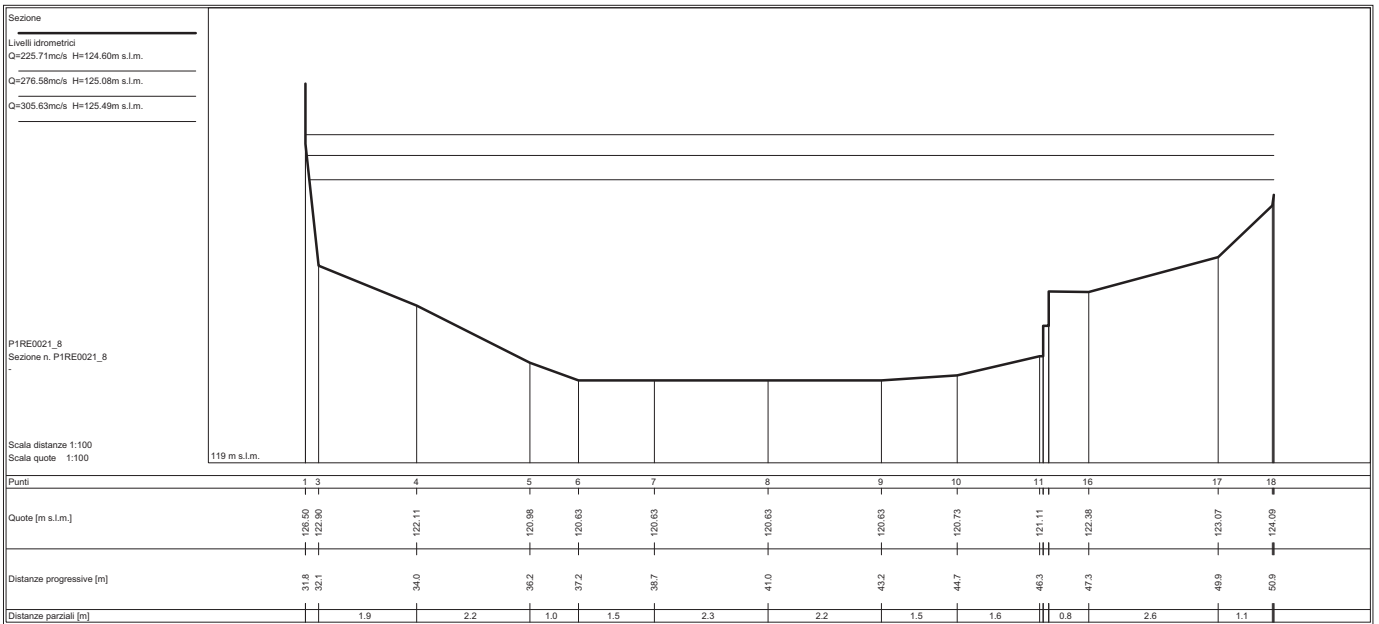
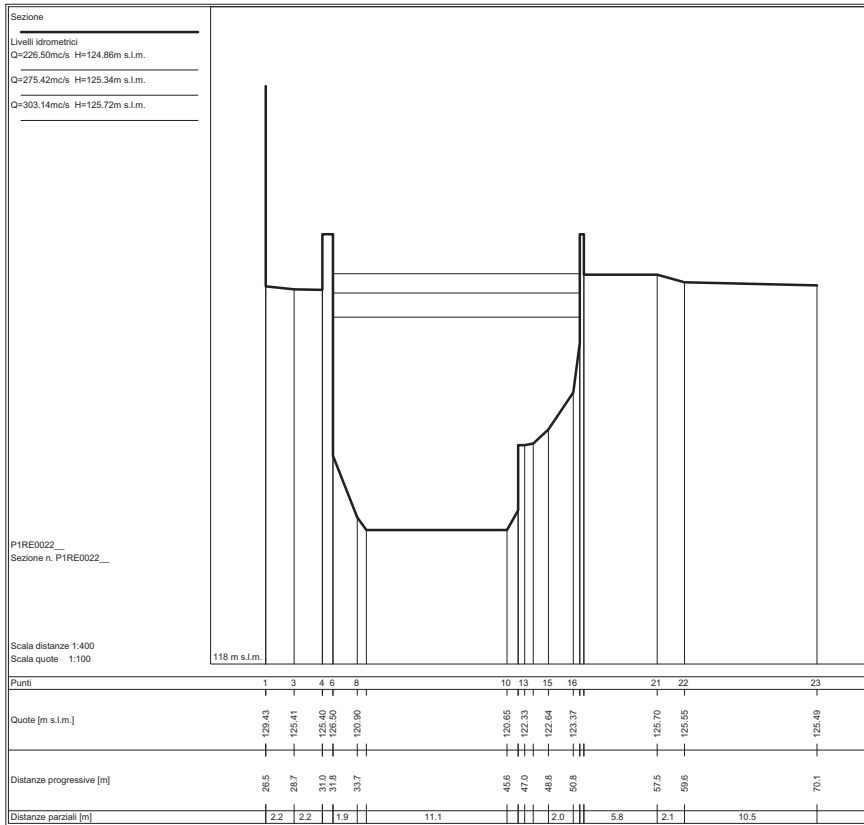


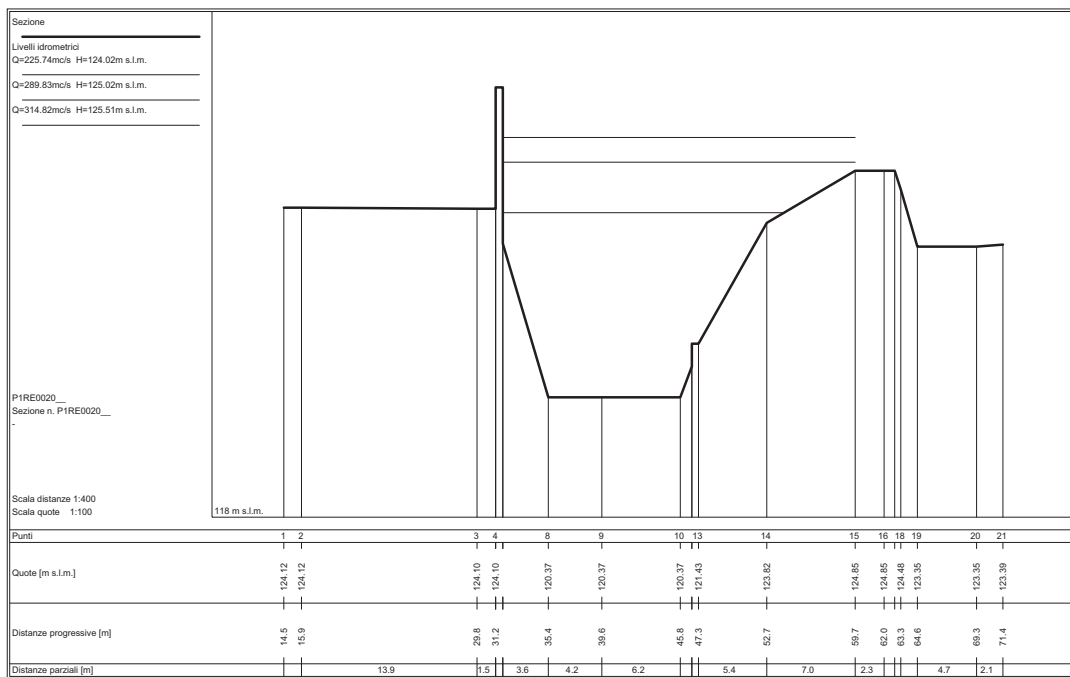
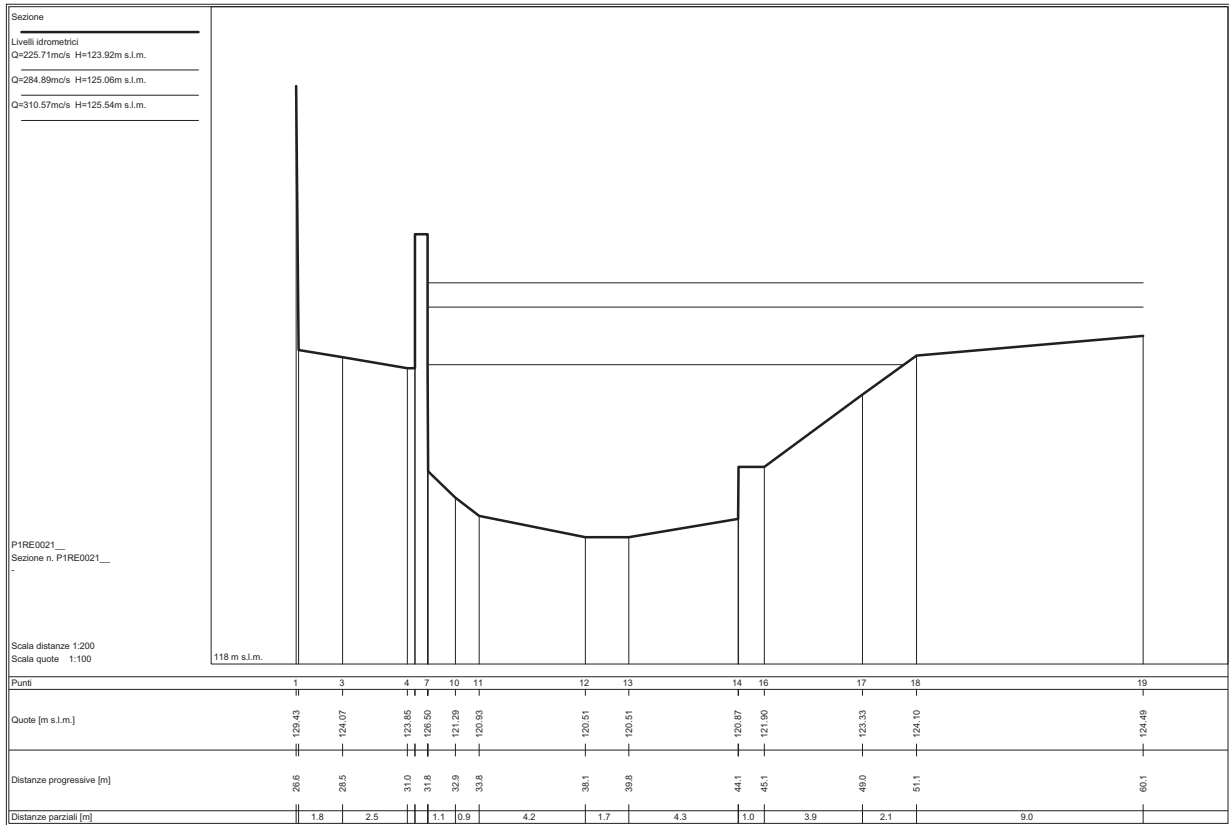


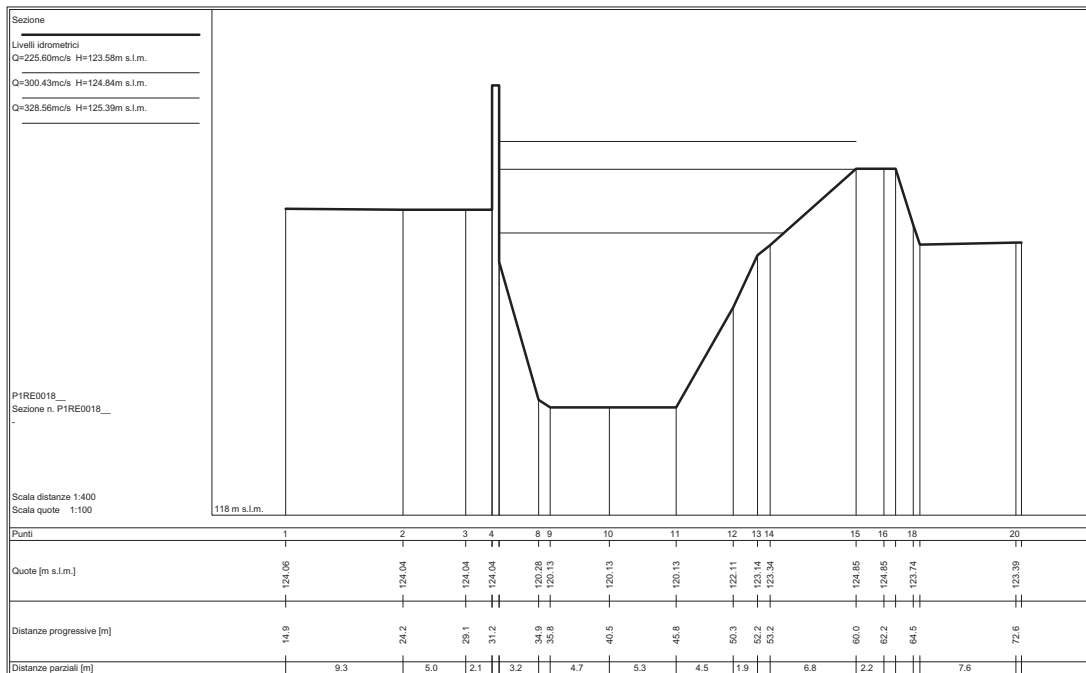
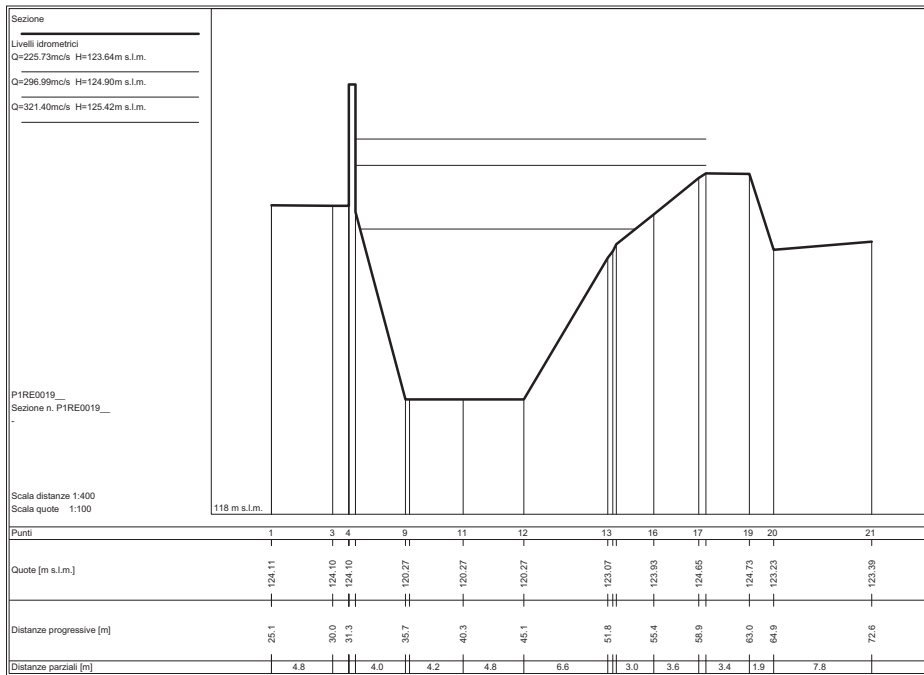


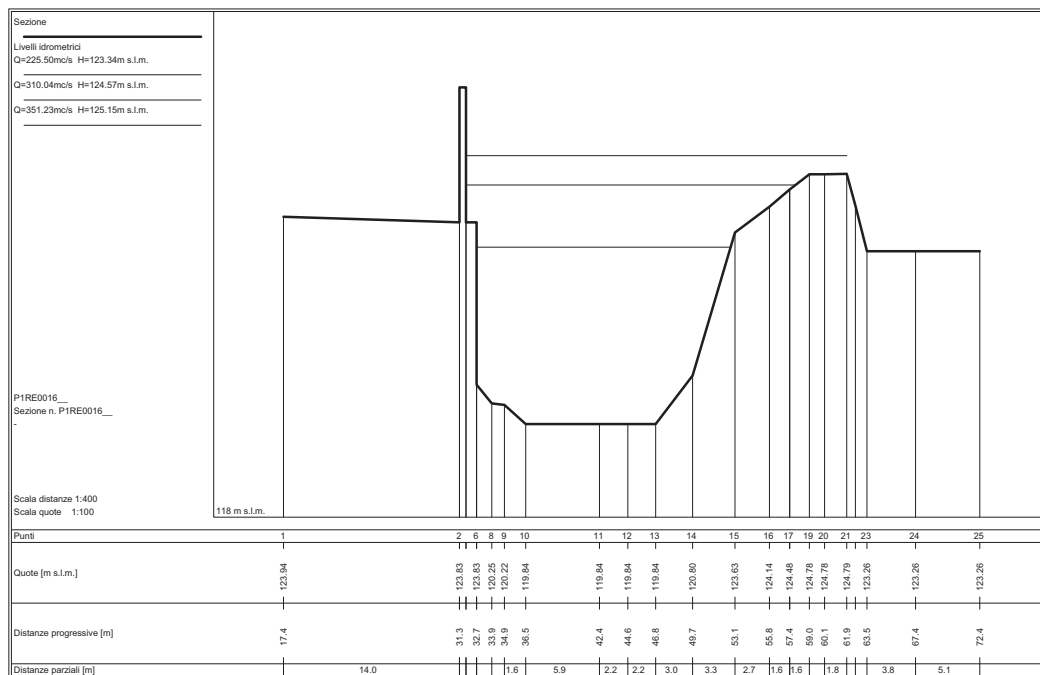
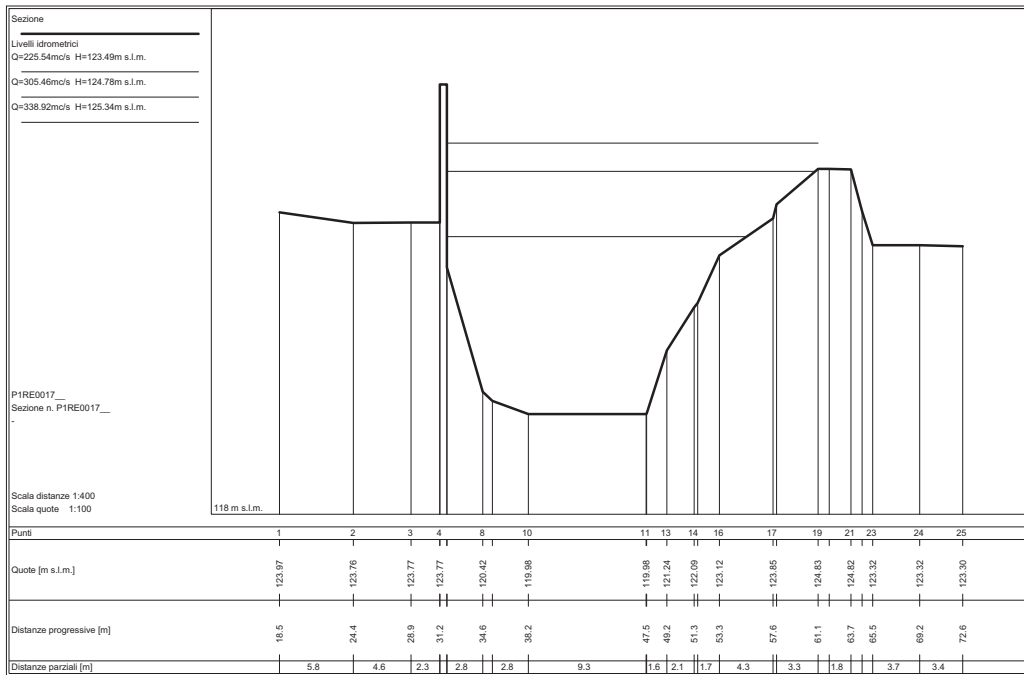


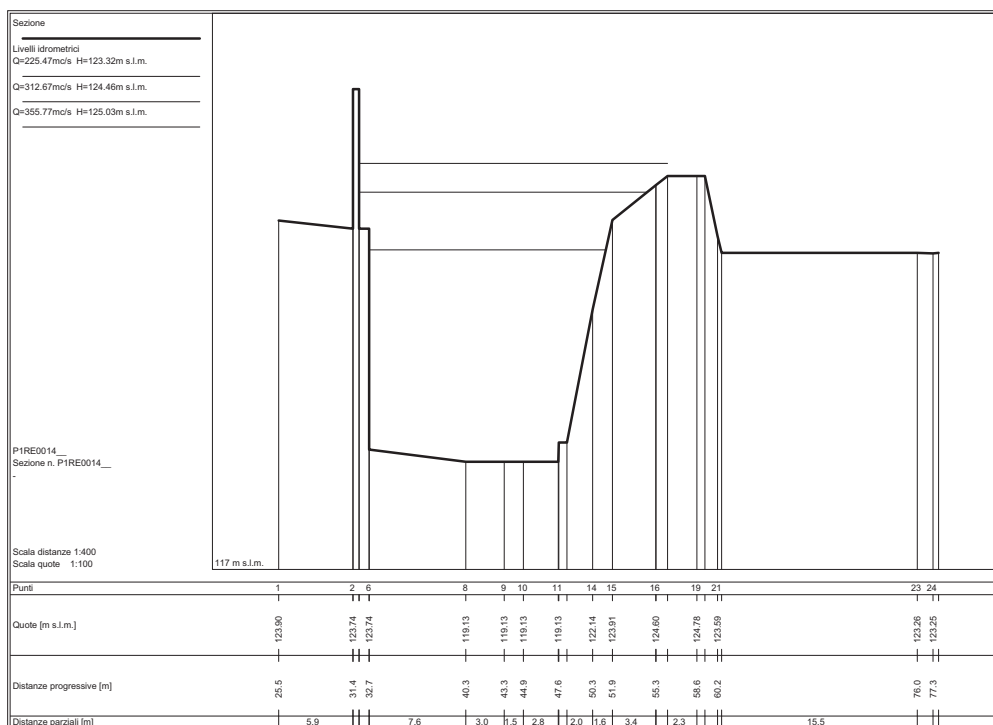
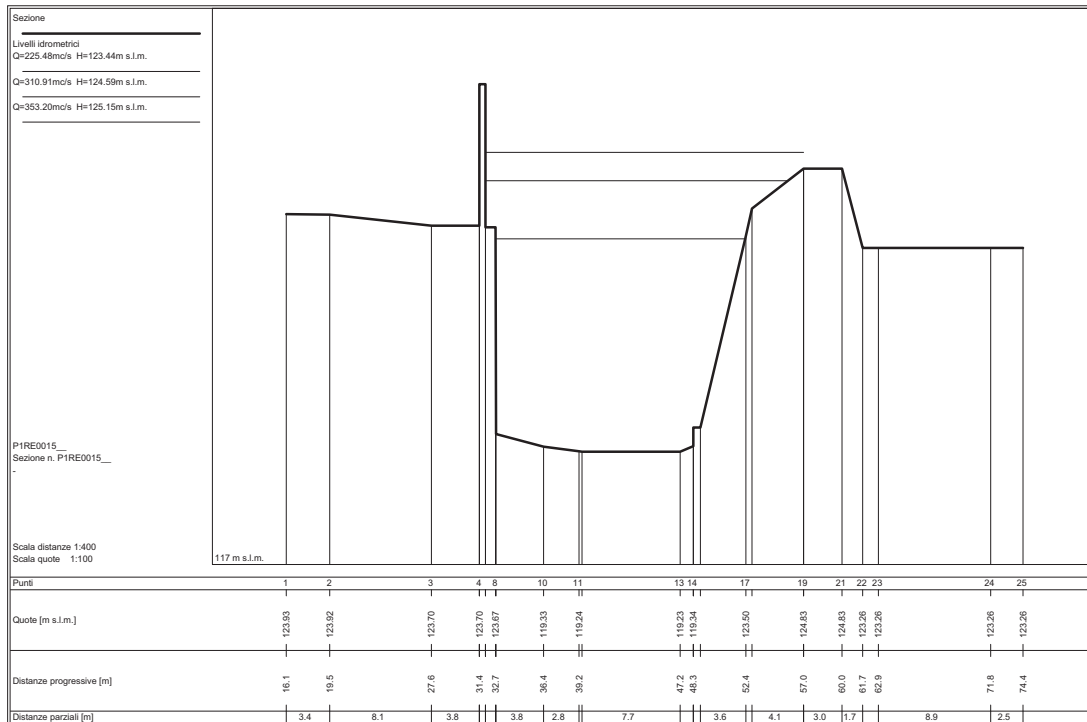


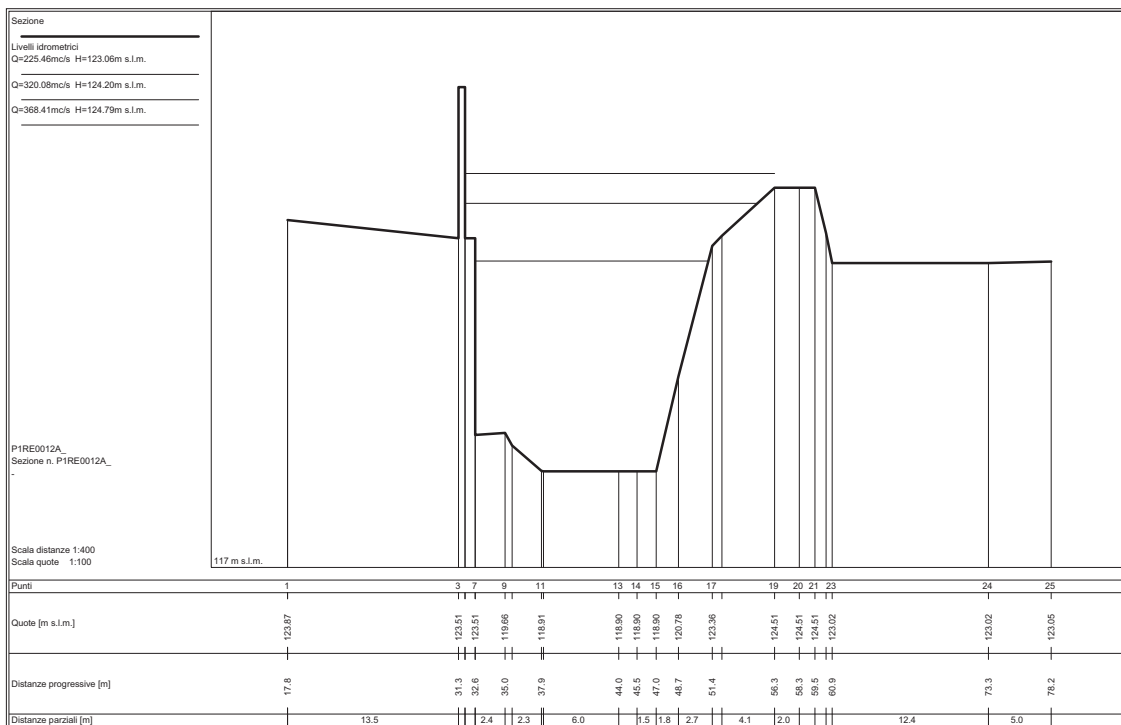
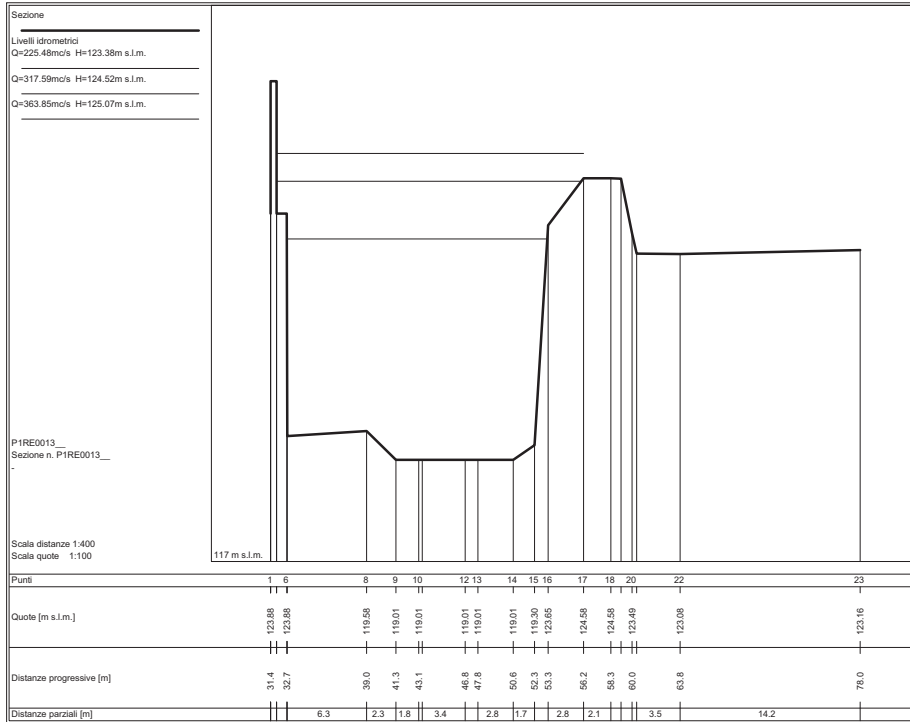


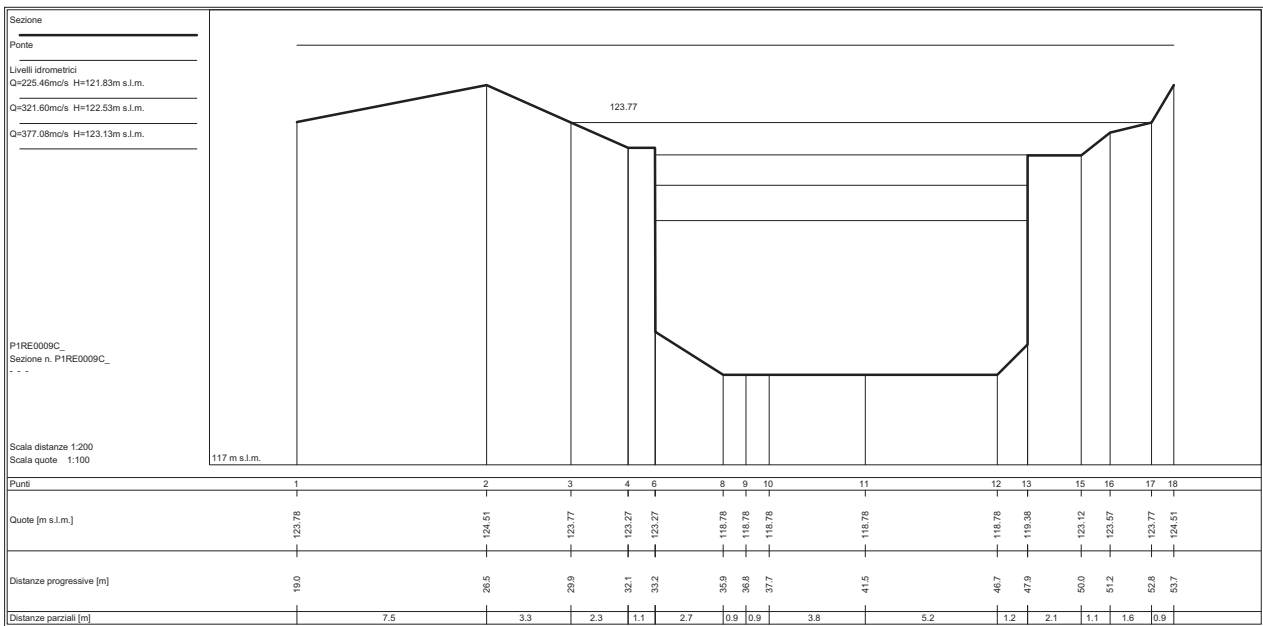
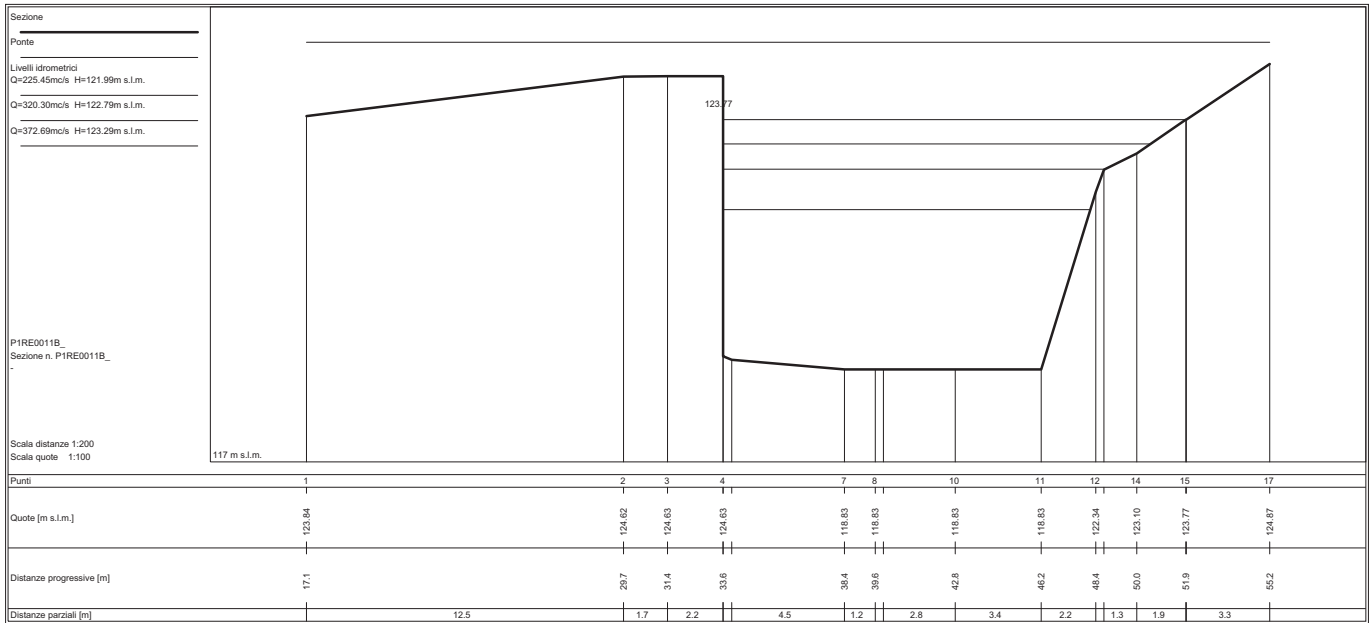


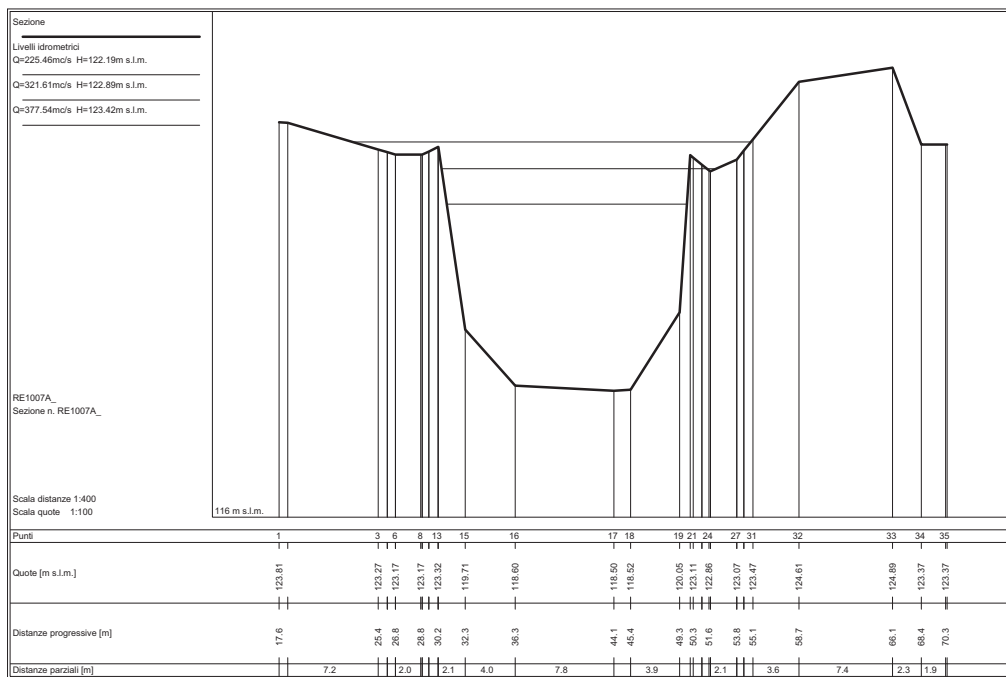
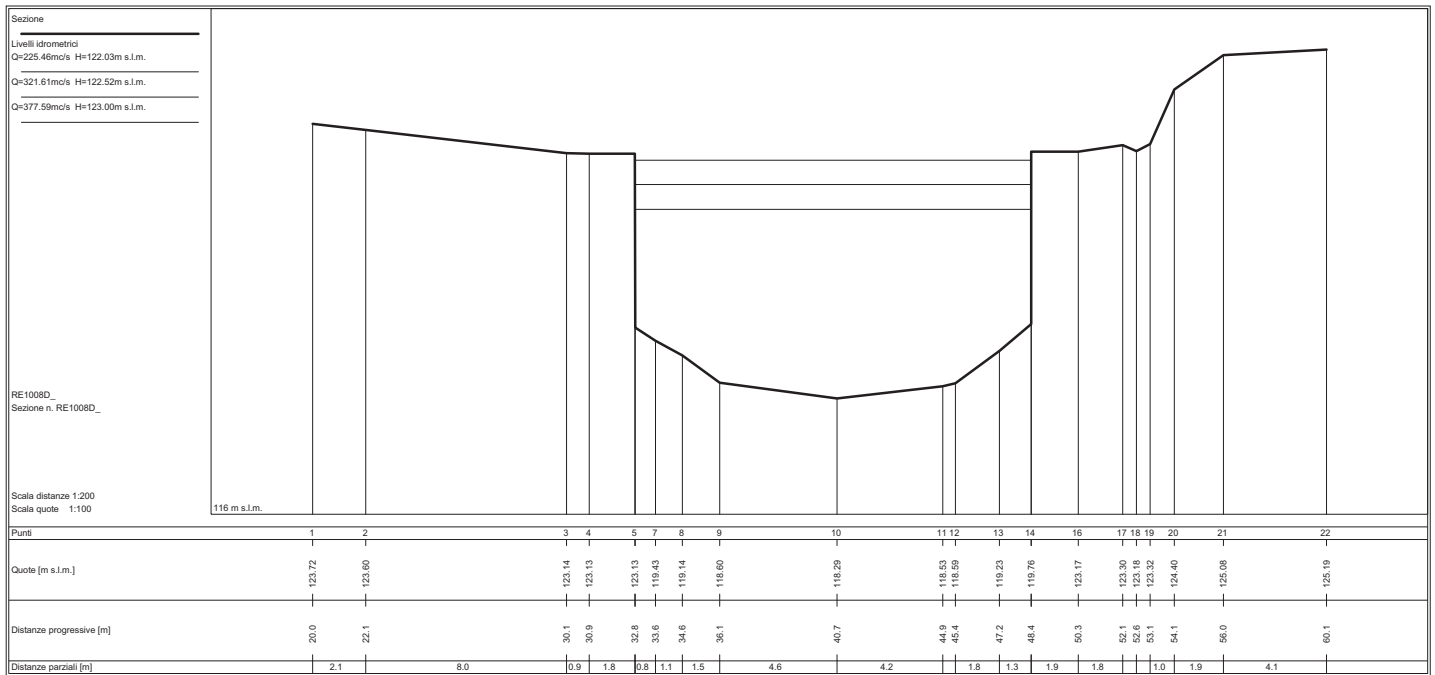


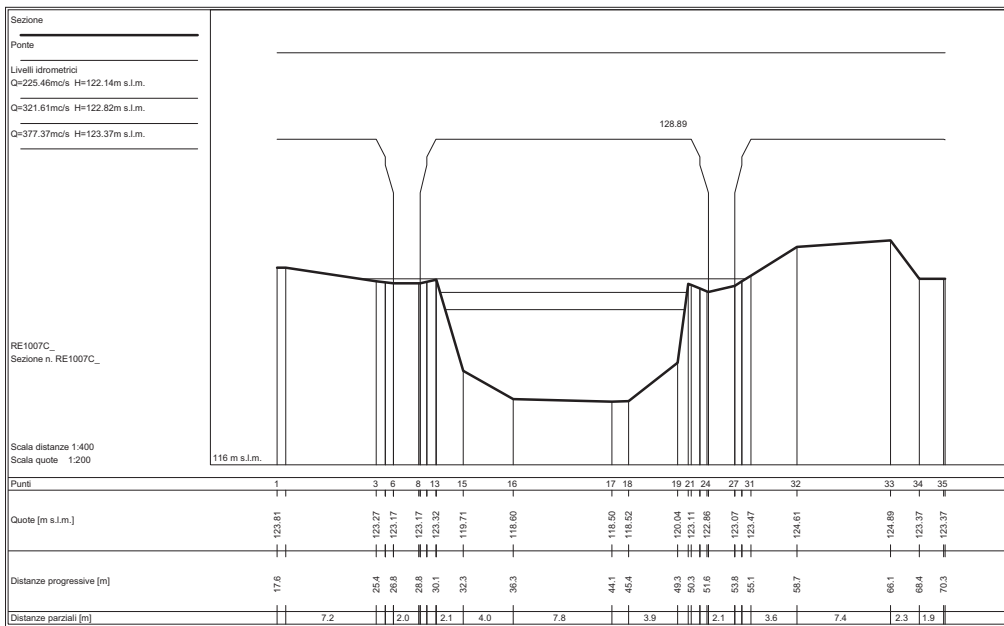
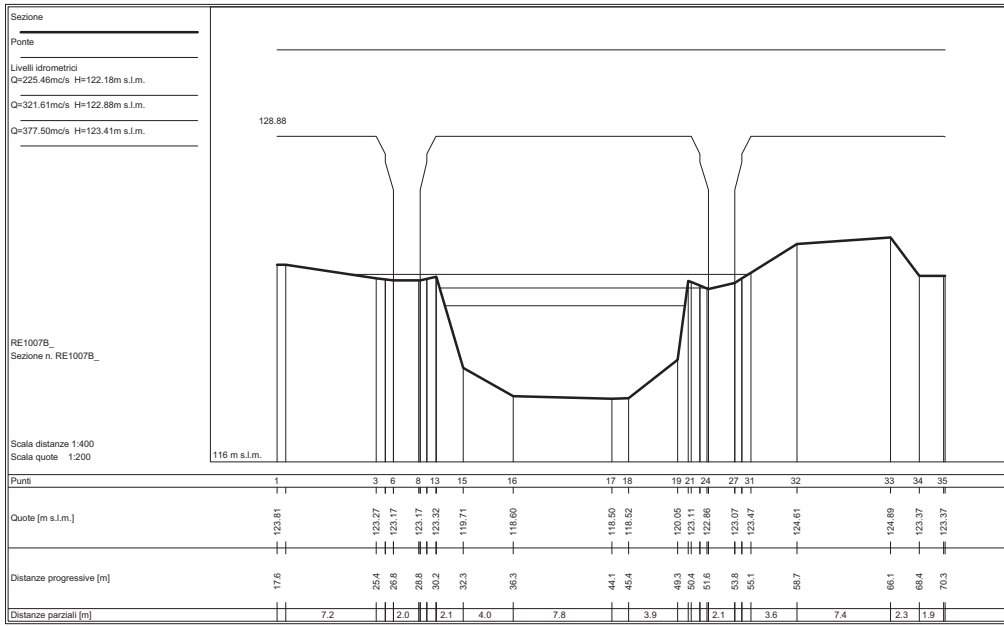


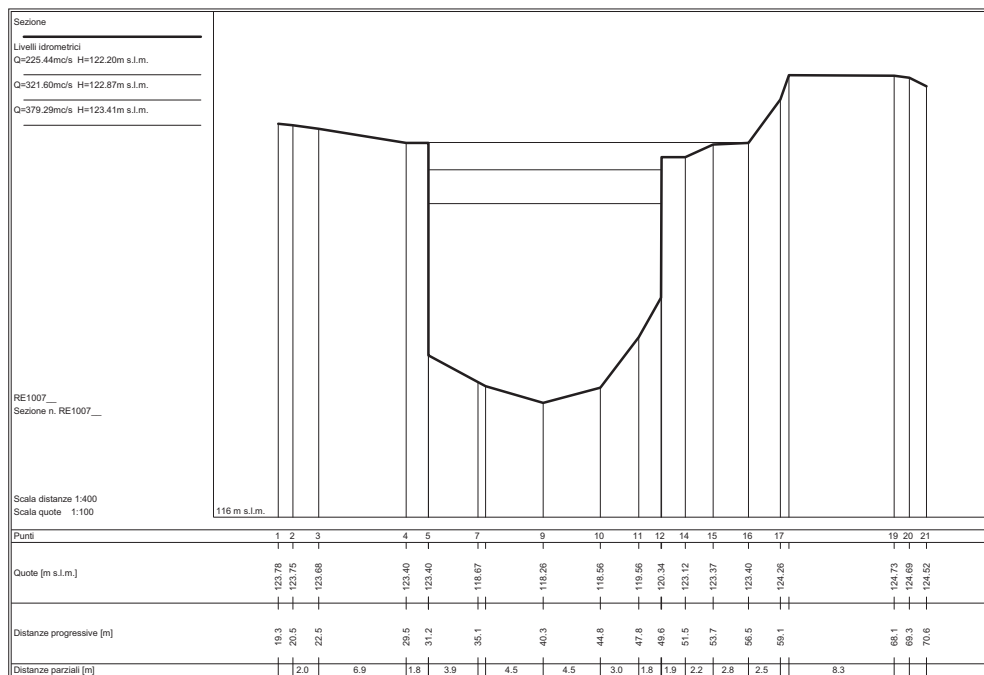
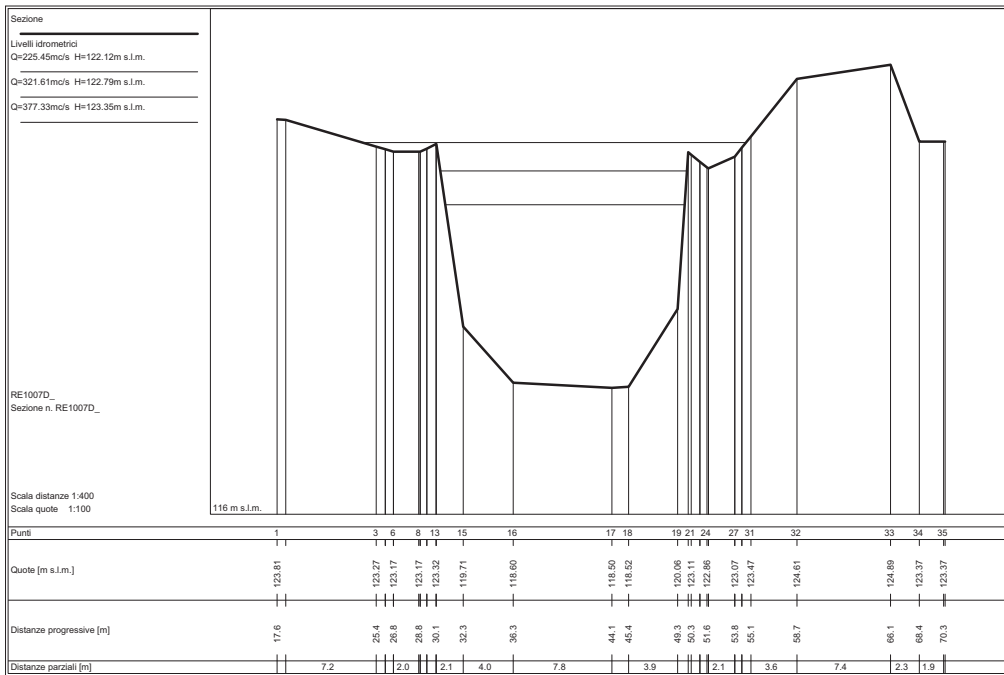


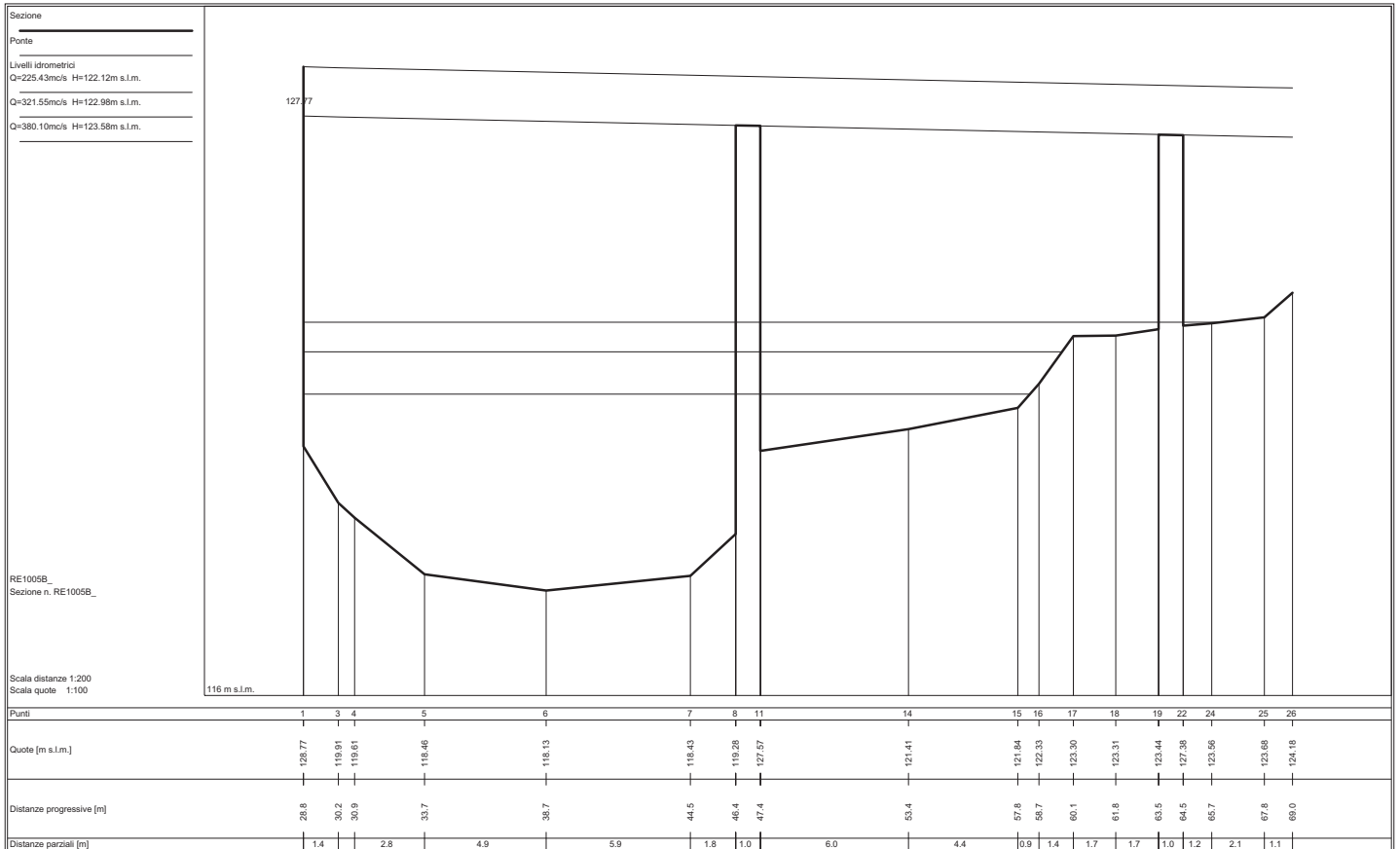
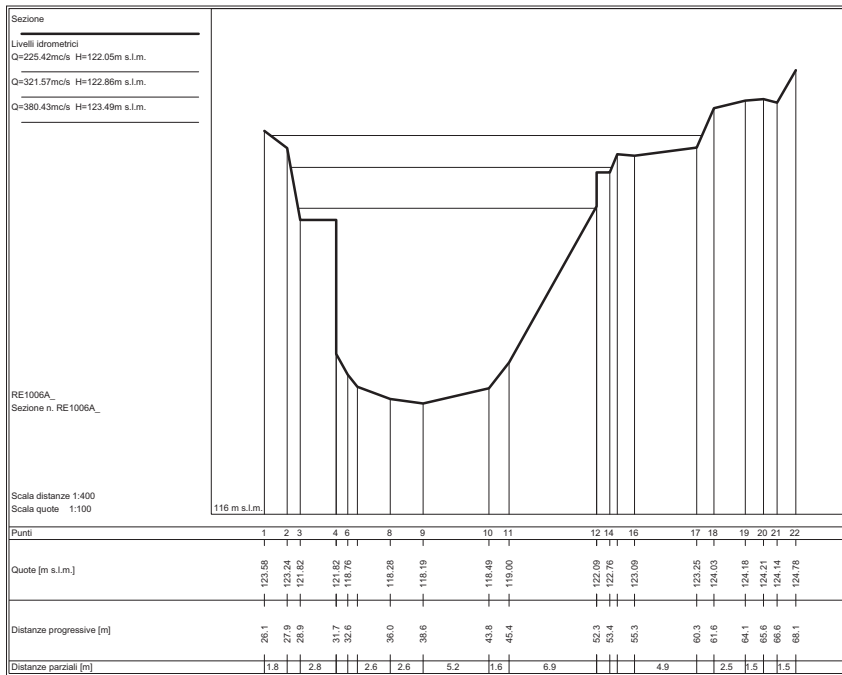


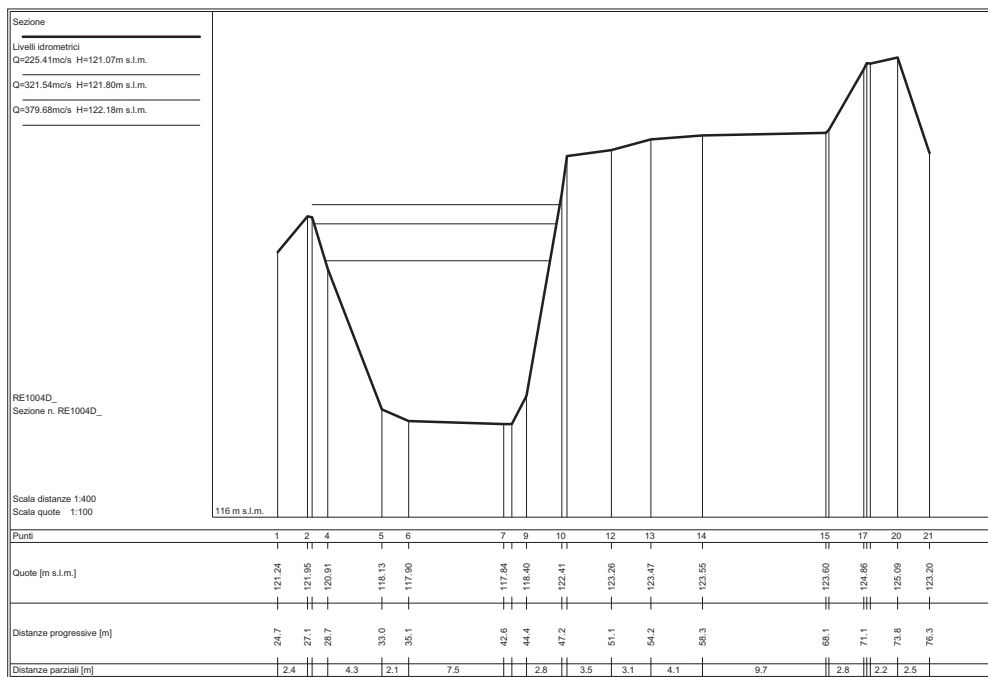
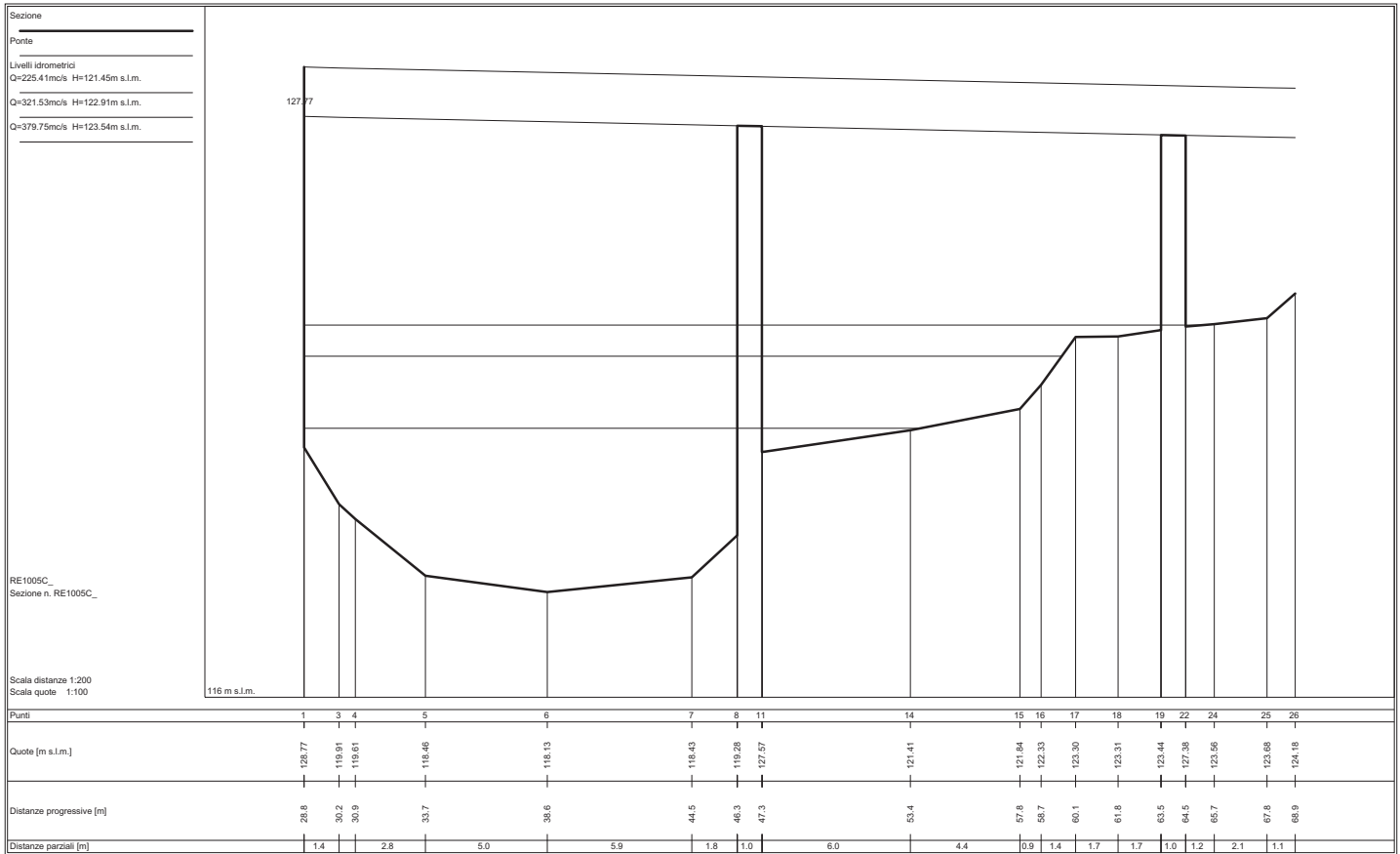


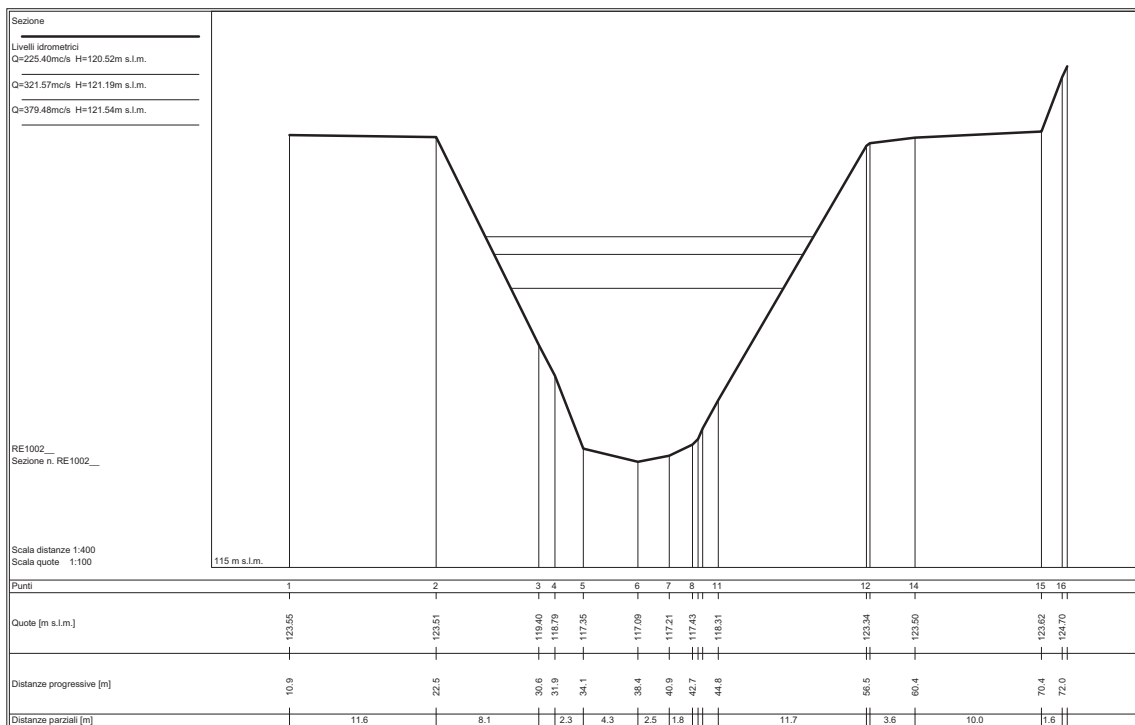
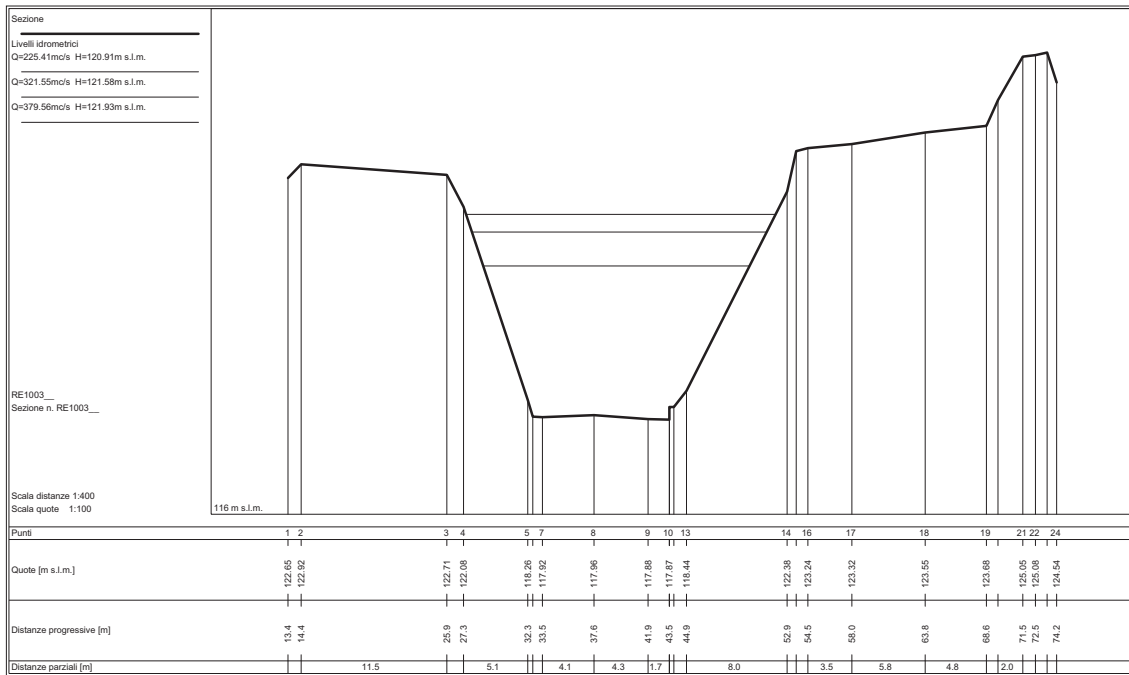


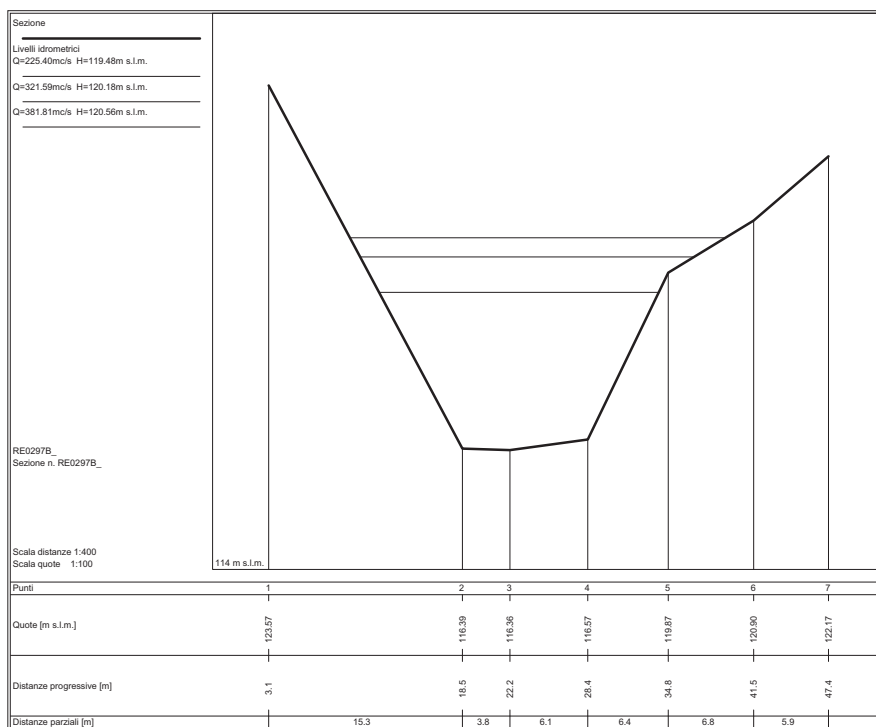
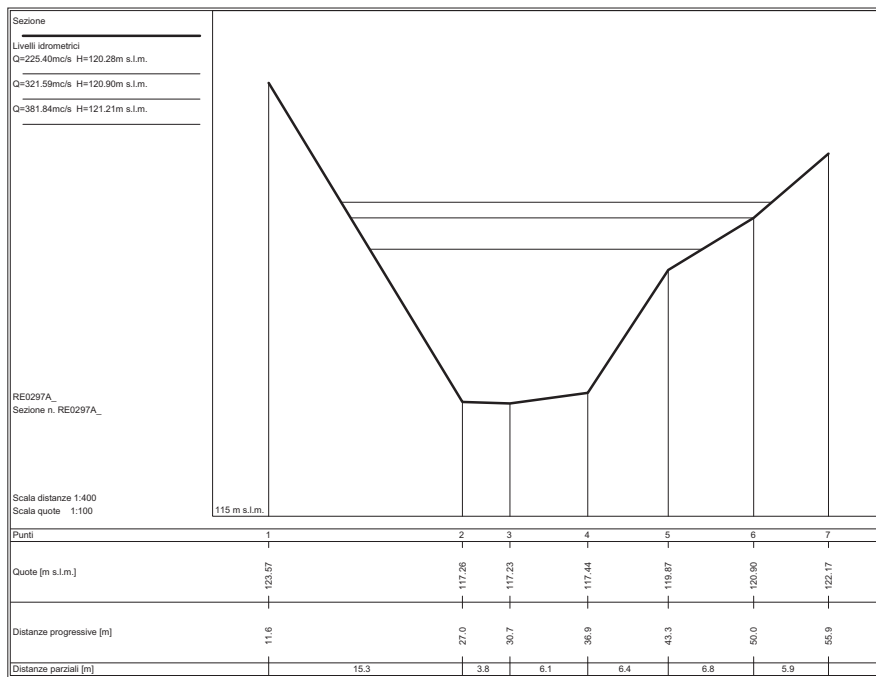


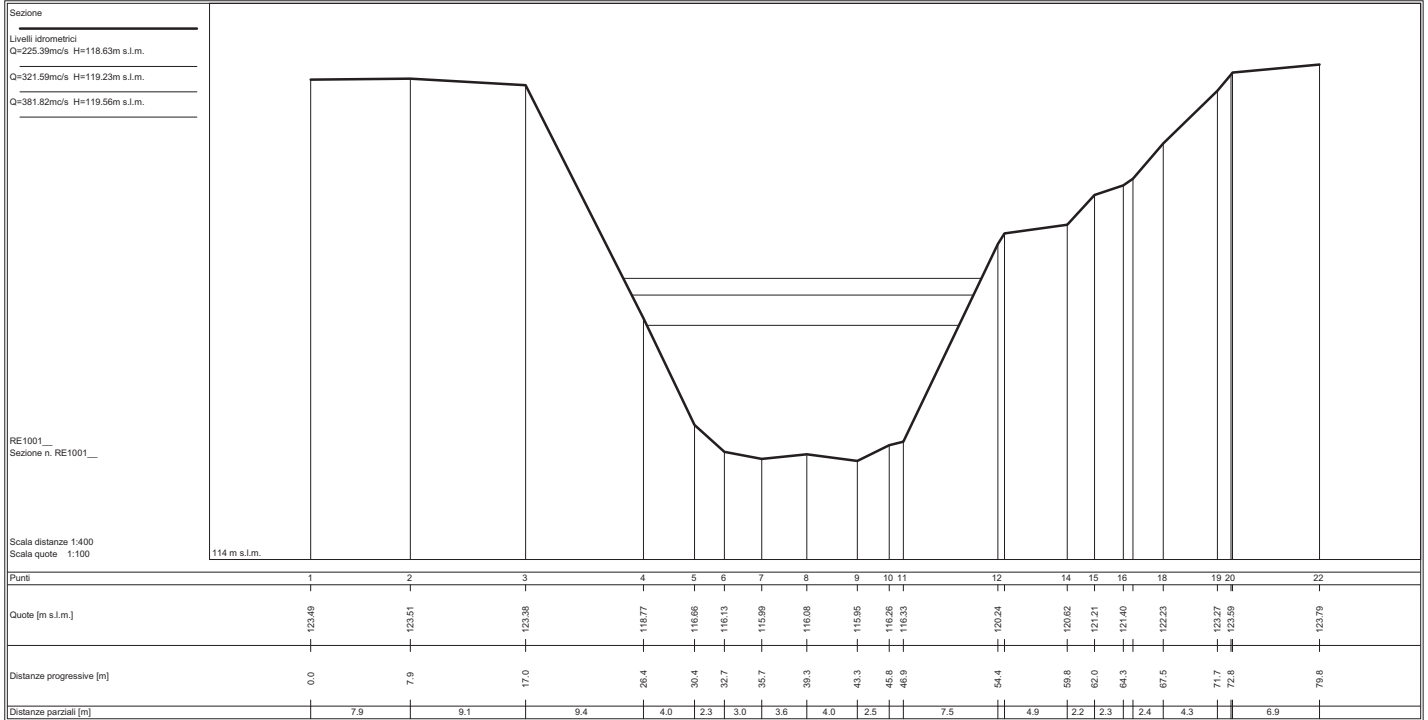












STATO ATTUALE

Sezioni fluviali 06 - RESCO – Resco Simontano

